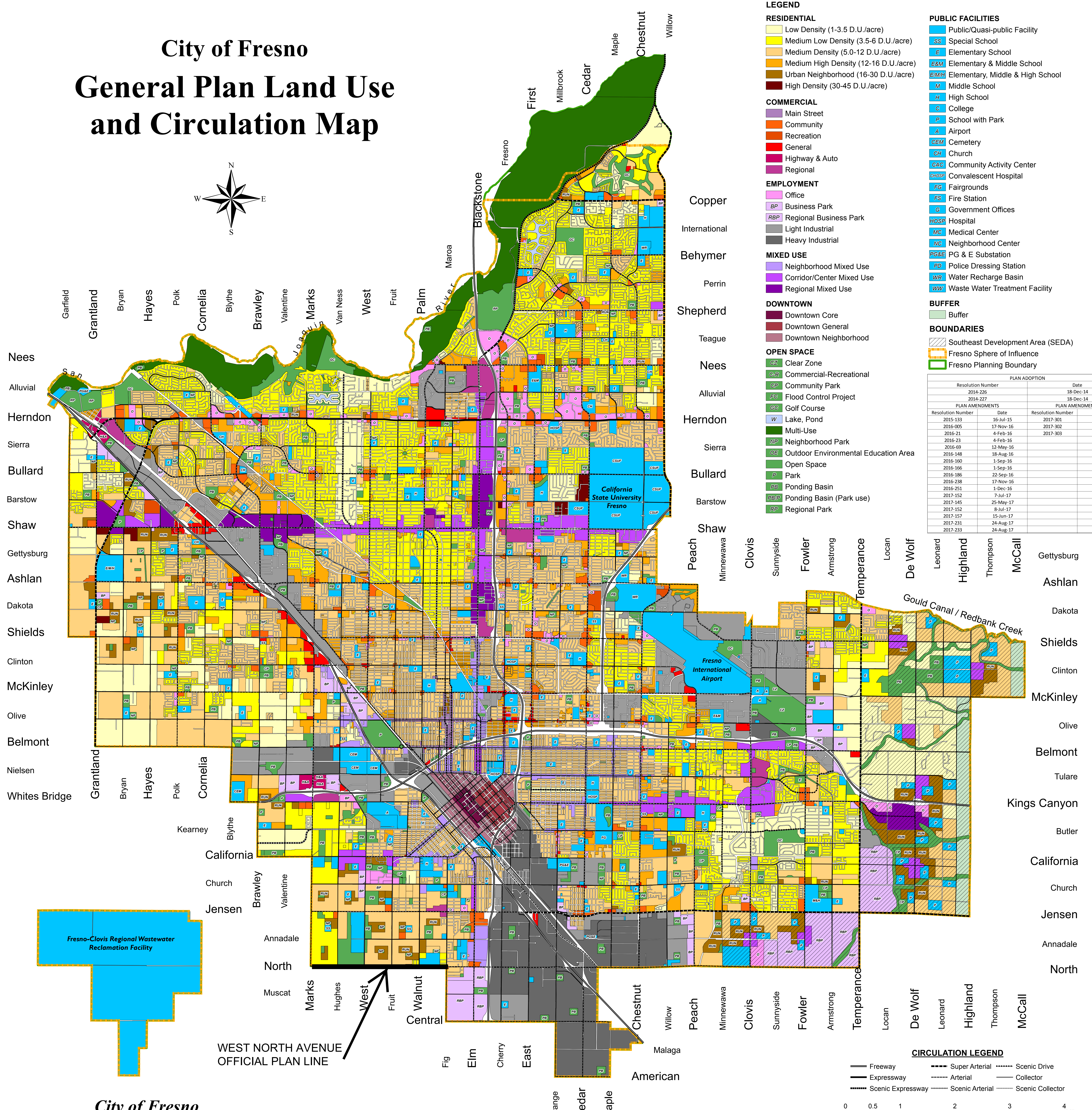



Exhibit "D"  
Fresno General Plan Land Use and Circulation Map

# City of Fresno General Plan Land Use and Circulation Map



### LEGEND

#### RESIDENTIAL

- Low Density (1-3.5 D.U./acre)
- Medium Low Density (3.5-6 D.U./acre)
- Medium Density (5.0-12 D.U./acre)
- Medium High Density (12-16 D.U./acre)
- Urban Neighborhood (16-30 D.U./acre)
- High Density (30-45 D.U./acre)

#### COMMERCIAL

- Main Street
- Community
- Recreation
- General
- Highway & Auto
- Regional

#### EMPLOYMENT

- Office
- Business Park
- Regional Business Park
- Light Industrial
- Heavy Industrial

#### MIXED USE

- Neighborhood Mixed Use
- Corridor/Center Mixed Use
- Regional Mixed Use

#### DOWNTOWN

- Downtown Core
- Downtown General
- Downtown Neighborhood

#### OPEN SPACE

- Clear Zone
- Commercial-Recreational
- Community Park
- Flood Control Project
- Golf Course
- Lake, Pond
- Multi-Use
- Neighborhood Park
- Outdoor Environmental Education Area
- Open Space
- Park
- Ponding Basin
- Ponding Basin (Park use)
- Regional Park

#### PUBLIC FACILITIES

- Public/Quasi-public Facility
- Special School
- Elementary School
- Elementary & Middle School
- Elementary, Middle & High School
- Middle School
- High School
- College
- School with Park
- Airport
- Cemetery
- Church
- Community Activity Center
- Convalescent Hospital
- Fairgrounds
- Fire Station
- Government Offices
- Hospital
- Medical Center
- Neighborhood Center
- PG & E Substation
- Police Dressing Station
- Water Recharge Basin
- Waste Water Treatment Facility

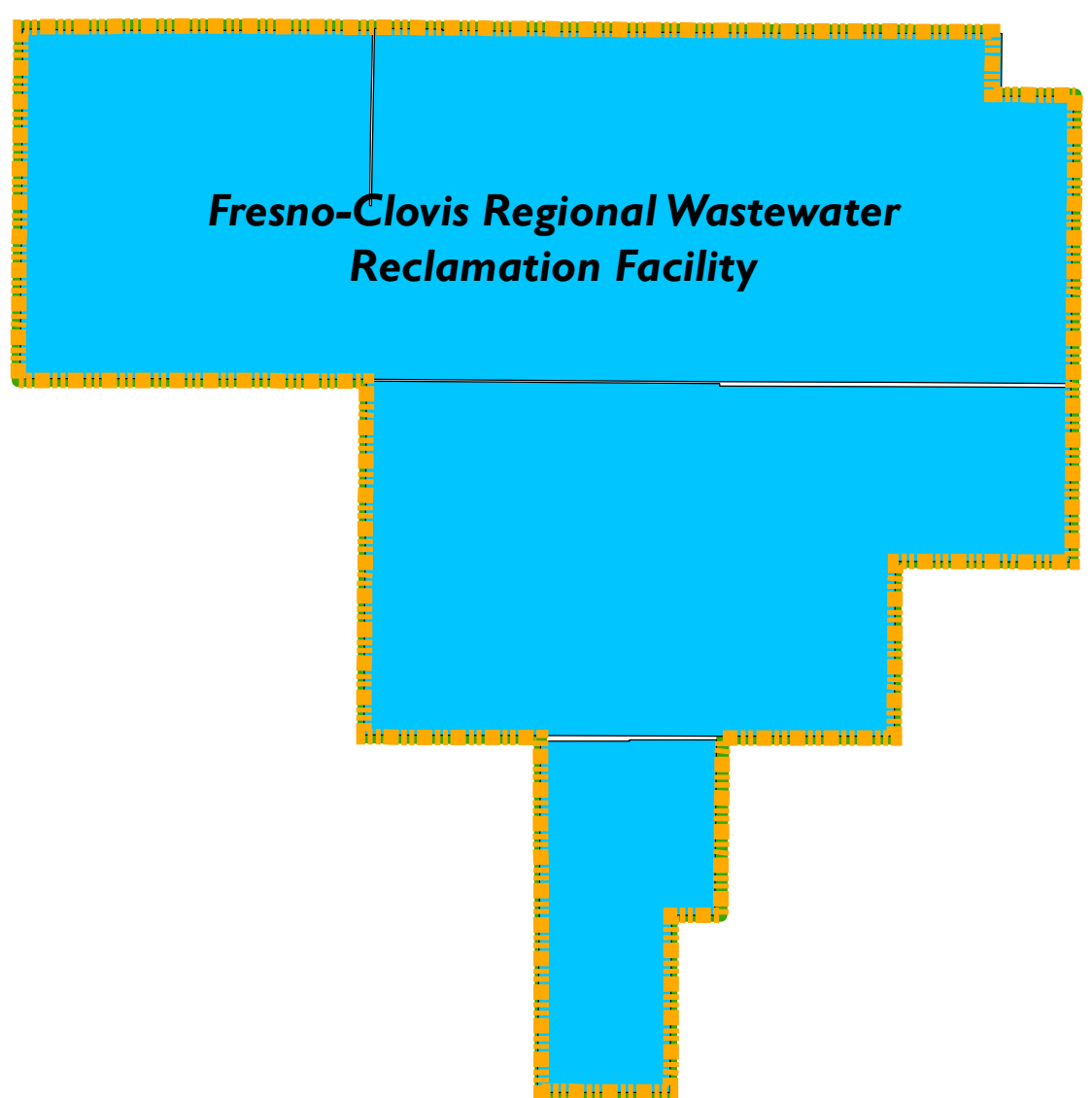
#### BUFFER

- Buffer

#### BOUNDARIES

- Southeast Development Area (SEDA)
- Fresno Sphere of Influence
- Fresno Planning Boundary

PLAN ADOPTION			
Resolution Number	Date	Resolution Number	Date
2014-226	18-Dec-14		
2014-227	18-Dec-14		
PLAN AMENDMENTS			
Resolution Number	Date	Resolution Number	Date
2015-133	16-Jul-15	2017-301	26-Oct-17
2016-005	17-Nov-16	2017-302	26-Oct-17
2016-21	4-Feb-16	2017-303	26-Oct-17
2016-23	4-Feb-16		
2016-69	12-May-16		
2016-148	18-Aug-16		
2016-160	1-Sep-16		
2016-166	1-Sep-16		
2016-186	22-Sep-16		
2016-238	17-Nov-16		
2016-251	1-Dec-16		
2017-152	7-Jul-17		
2017-145	25-May-17		
2017-152	8-Jul-17		
2017-157	15-Jun-17		
2017-231	24-Aug-17		
2017-233	24-Aug-17		



WEST NORTH AVENUE  
OFFICIAL PLAN LINE

#### CIRCULATION LEGEND

- Freeway
- Expressway
- Scenic Expressway
- Super Arterial
- Arterial
- Scenic Arterial
- Scenic Drive
- Collector
- Scenic Collector

0 0.5 1 2 3 4 Miles