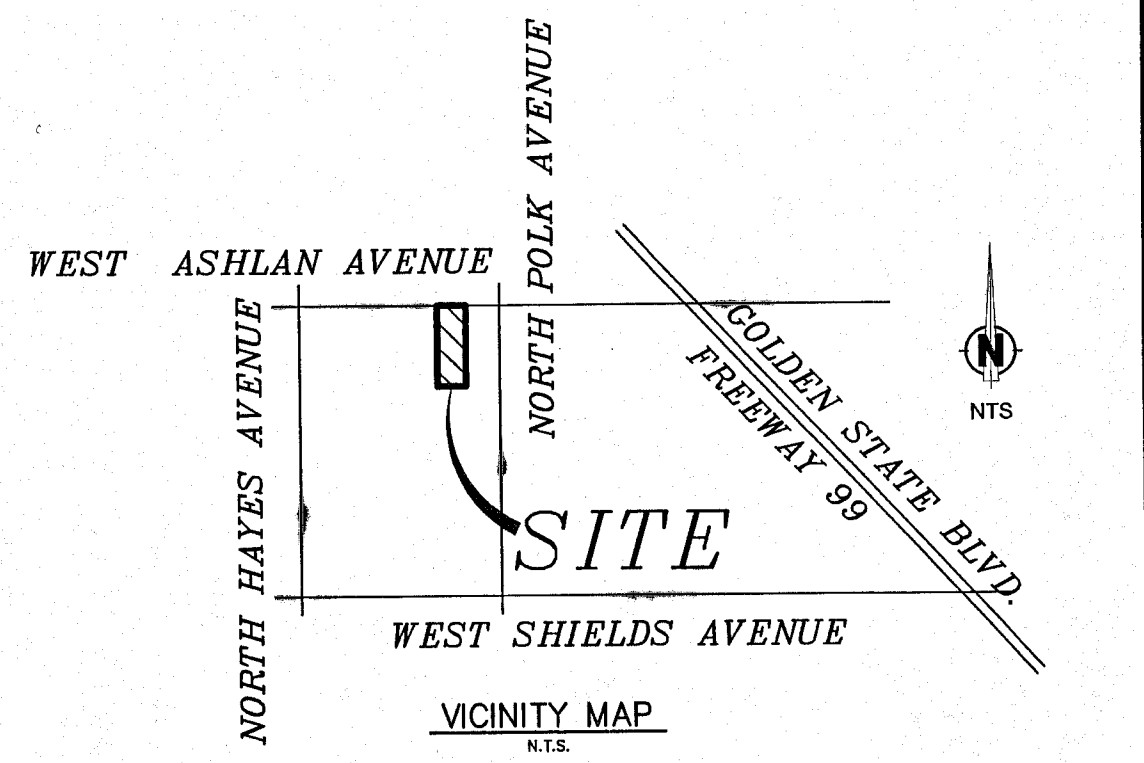


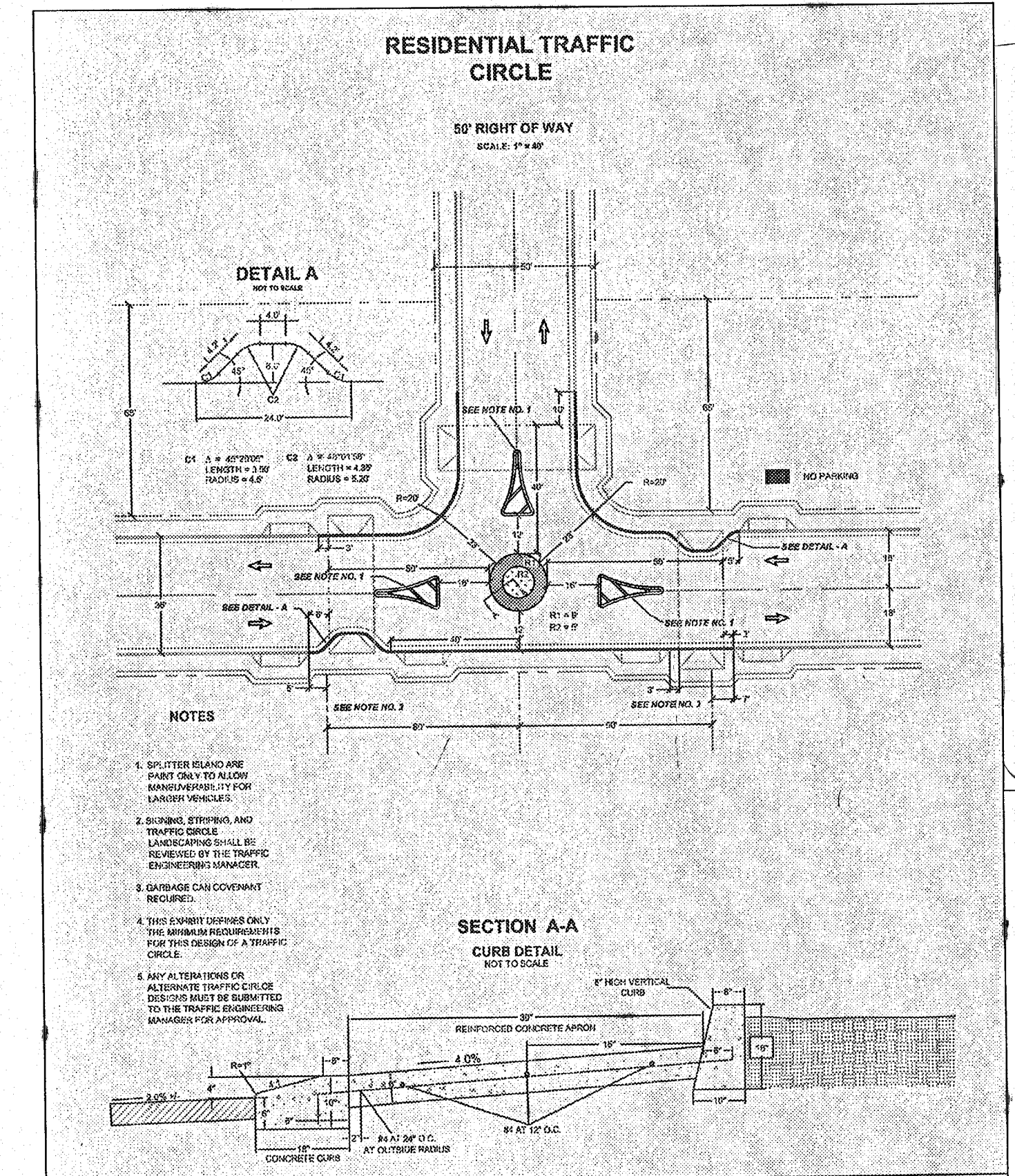
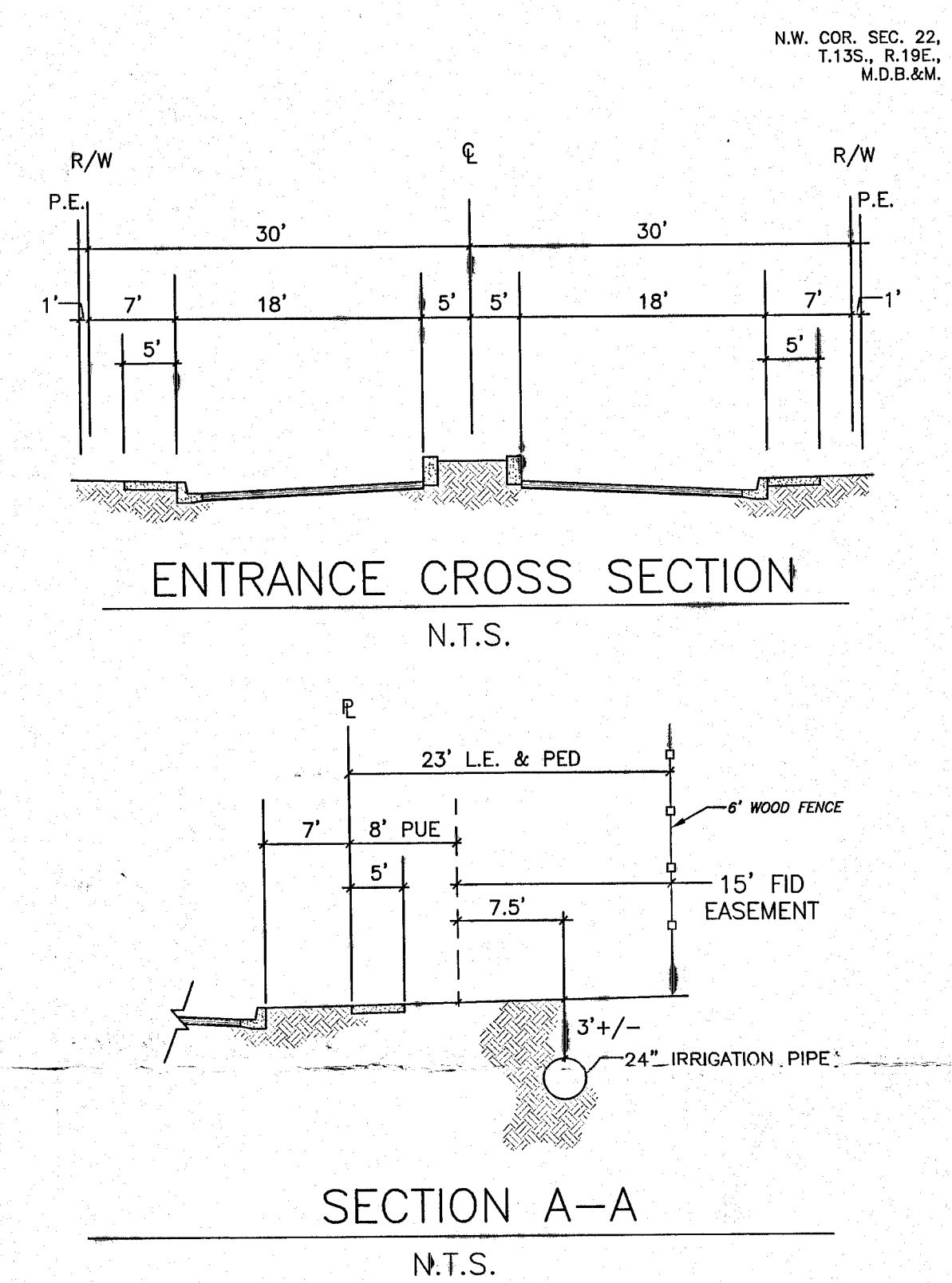
Exhibit D



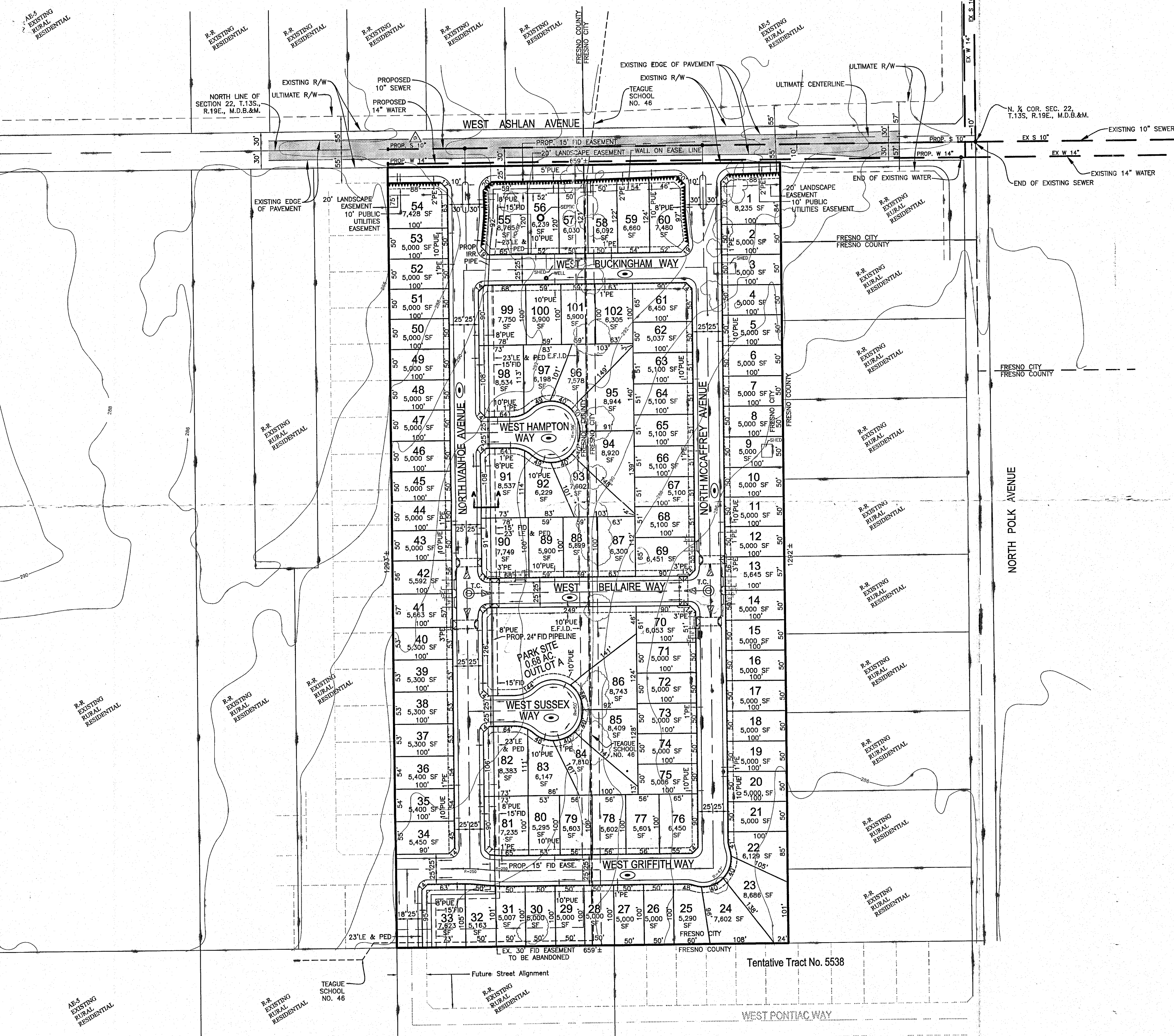
VESTING
TENTATIVE SUBDIVISION MAP
OF
TRACT NO. 5756
IN THE CITY OF FRESNO
FRESNO COUNTY, CALIFORNIA

- NOTES:**
1. THERE ARE NO EXISTING ABOVE GROUND USES OR STRUCTURES SUCH AS BUILDINGS, WATER WELLS, POWER LINES, TOWERS, ETC., WITHIN THE PROPOSED SUBDIVISION. (EXCEPT IF SHOWN).
 2. THIS AREA IS NOT SUBJECT TO FLOOD INUNDATION.
 3. THERE ARE NO EXISTING UNDERGROUND FEATURES SUCH AS WELLS, CESSPOOLS, SEWERS, CULVERTS, STORM DRAIN, DUMP SITES AND OTHER UNDERGROUND STRUCTURES WITHIN THE PROPOSED SUBDIVISION. (EXCEPT IF SHOWN).
 4. ALL IMPROVEMENTS SHALL BE AS REQUIRED BY THE CITY OF FRESNO TO CITY STANDARDS, AND SHALL INCLUDE SANITARY SEWER, DOMESTIC WATER, UNDERGROUND POWER, TELEPHONE, GAS, CONCRETE CURBS, GUTTERS, SIDEWALKS, PERMANENT STREET PAVEMENT STREET LIGHTS, ETC.
 5. THE DESIGN OF THE PROPOSED SUBDIVISION SHALL PROVIDE TO THE EXTENT FEASIBLE FOR FUTURE PASSIVE OR NATURAL HEATING OR COOLING OPPORTUNITIES AND OTHER MEASURES THAT CONSERVE NON-RENEWABLE ENERGY RESOURCES AS PROVIDED IN THE SUBDIVISION MAP ACT. 38% OF THE LOTS ARE ORIENTED NORTH TO SOUTH.
 6. ALL STREETS ADJACENT TO THE BOUNDARIES OF THIS SUBDIVISION HAVE BEEN PREVIOUSLY DEDICATED FOR PUBLIC STREET PURPOSES AND ALL ARE TO REMAIN. (UNLESS OTHERWISE NOTED)
 7. THERE SHALL BE NO GRADE DIFFERENTIALS OF GREATER THAN 6" WITHIN 200 FEET OF THE SITE UNLESS APPROVED BY THE CITY OF FRESNO DEVELOPMENT DEPARTMENT.

RECEIVED
JAN 04 2008
Planning Division
City of Fresno



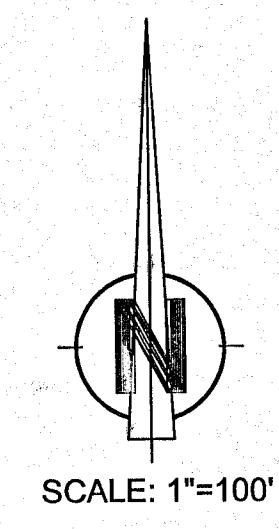
TRAFFIC CIRCLE
REF. & REV CITY OF FRESNO
EXHIBIT "E"
FEB. 5, 2007



LEGEND:

PUE	PUBLIC UTILITY EASEMENT NOW OFFERED FOR DEDICATION FOR PUBLIC USE.	PE	PEDESTRIAN EASEMENT NOW OFFERED FOR DEDICATION FOR PUBLIC USE.
—	INDICATES DIRECTION OF DRAINAGE FLOW	⊙	PUBLIC STREET EASEMENT NOW OFFERED FOR DEDICATION FOR PUBLIC USE.
LE	LANDSCAPE EASEMENT NOW OFFERED FOR DEDICATION FOR PUBLIC USE.	=====	PROPOSED RELINQUISHMENT OF DIRECT VEHICULAR AND PEDESTRIAN ACCESS RIGHTS.
△	INDICATES STREETS PREVIOUSLY DEDICATED FOR PUBLIC USE	E.F.I.D.	EXISTING FRESNO IRRIGATION DISTRICT EASEMENT TO BE ABANDONED.
FID	IRRIGATION EASEMENT NOW OFFERED FOR DEDICATION FOR FRESNO IRRIGATION DISTRICT USE.	T.C.	TRAFFIC CIRCLE PER CITY STANDARD

- EXISTING BUILDINGS**
1 BUILDING AND 3 SHEDS TO BE REMOVED
- EXISTING TREES**
1 ORANGE TREE
1 OLIVE TREE
9 ALMOND TREES
3 GROUPS OF CACTUS
1 POMEGRANATE
1 PERSIMMON
1 JUNIPER
22 VARIOUS EVERGREENS
39 TREES TOTAL TO BE REMOVED AS NEEDED
- OPEN SPACE**
AREA: 1.36 ACRES
7.1% OF NET AREA
- EXISTING ZONING**
AE-5/UM & R-R (COUNTY)
AGRICULTURAL
- PROPOSED USE**
SINGLE FAMILY RESIDENTIAL SUBDIVISION
- PROPOSED ZONING**
R-1/UM
- SOURCE OF WATER**
CITY OF FRESNO
- SOURCE OF SEWAGE DISPOSAL**
CITY OF FRESNO
- SOURCE OF WASTE DISPOSAL**
CITY OF FRESNO
- SOURCE OF ELECTRICITY**
PG&E
- SOURCE OF GAS**
PG&E
- SOURCE OF CABLE T.V.**
AT&T
- SOURCE OF TELEPHONE**
PACIFIC BELL
- ASSESSOR'S PARCEL NUMBER**
311-221-06 & 311-221-07
- SITE AREA**
19.55 AC. (GROSS)
19.21 AC. (NET)
- NUMBER OF LOTS**
102
- DENSITY**
5.30 UNITS PER ACRE
- OUTLOT SCHEDULE**
OUTLOT A IS FOR PUBLIC OPEN SPACE PURPOSES
- RECORD OWNERS**
ANGIE SPANO, TRUSTEE
7545 N. DEL MAR AVE. STE 208
FRESNO, CA 93711
(559)435-5100
S & R PROPERTIES
7545 N. DEL MAR AVE. STE 208
FRESNO, CA 93711
(559)435-5100



SCALE: 1"=100'

TENTATIVE SUBDIVISION MAP

SUBDIVIDER
ROZ GROUP
406 W. FALLBROOK AVE., #110
FRESNO, CA 93711
559-447-3400

Harbour & Associates
Civil Engineers
389 Clovis Avenue, Suite 300 • Clovis, California 93612
(559) 325-7676 • Fax (559) 325-7699 • e-mail torres@harbour-engineering.com

REVISIONS

SHEET NO.
1
OF
1

DATE: 1-3-08 SCALE: 1"=100' DRAWN BY: DJC