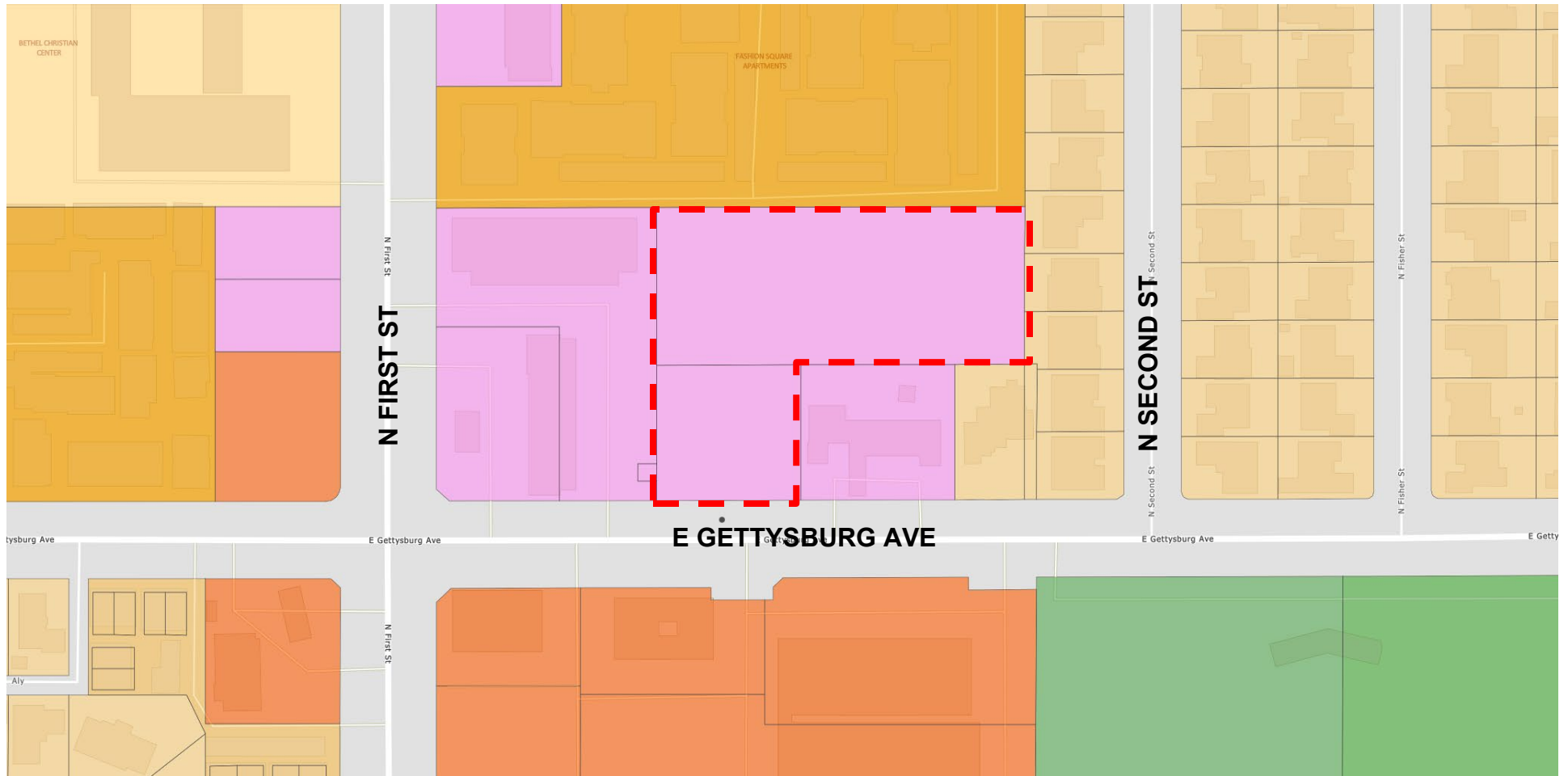







## Exhibit D

# Zoning Map



## Zoning

- |   |   |
|---|---|
|  RS-5 (Residential Multi-Family, Medium Density)     |  CC (Community – Commercial) |
|  RM-1 (Residential Multi-Family, Urban Neighborhood) |  PR (Parks and Recreation)   |
|  O (Office)  |   |

