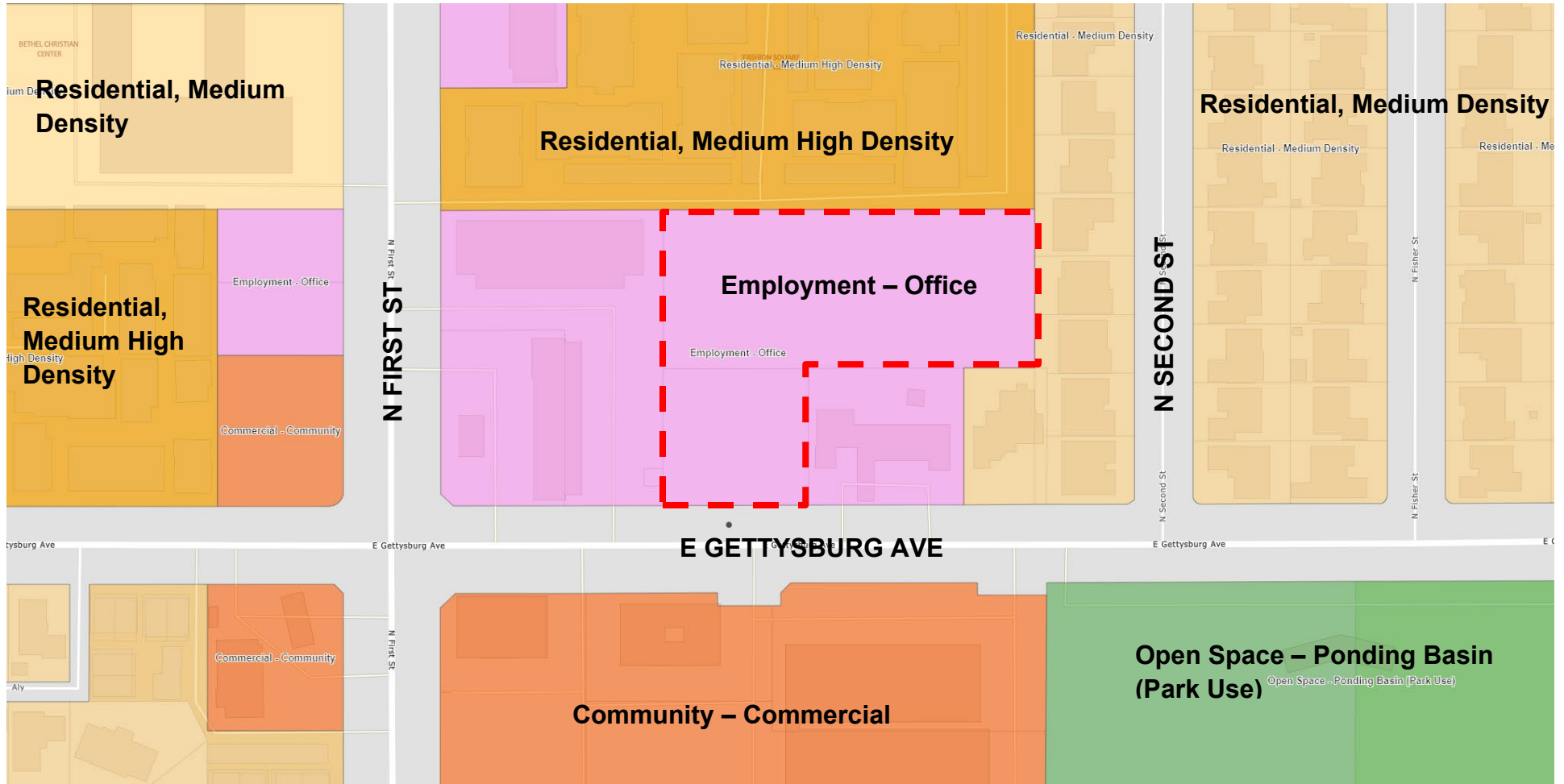




Exhibit C


General Plan Land Use Map





Land Use Designation

 Residential, Medium Density

 Residential, Medium High Density

 Employment - Office

 Community - Commercial

 Open Space - Ponding Basin (Parks Use)

 Project Boundary

