

PROPOSED BOUNDARIES OF CITY OF FRESNO COMMUNITY FACILITIES DISTRICT NO. 18 (PUBLIC SAFETY SERVICES) AND FUTURE ANNEXATION AREA

CITY OF FRESNO
COUNTY OF FRESNO
STATE OF CALIFORNIA

FILED IN THE OFFICE OF THE CITY CLERK THIS ____ DAY OF _____, 20__.

CITY CLERK
CITY OF FRESNO
FRESNO COUNTY, CALIFORNIA

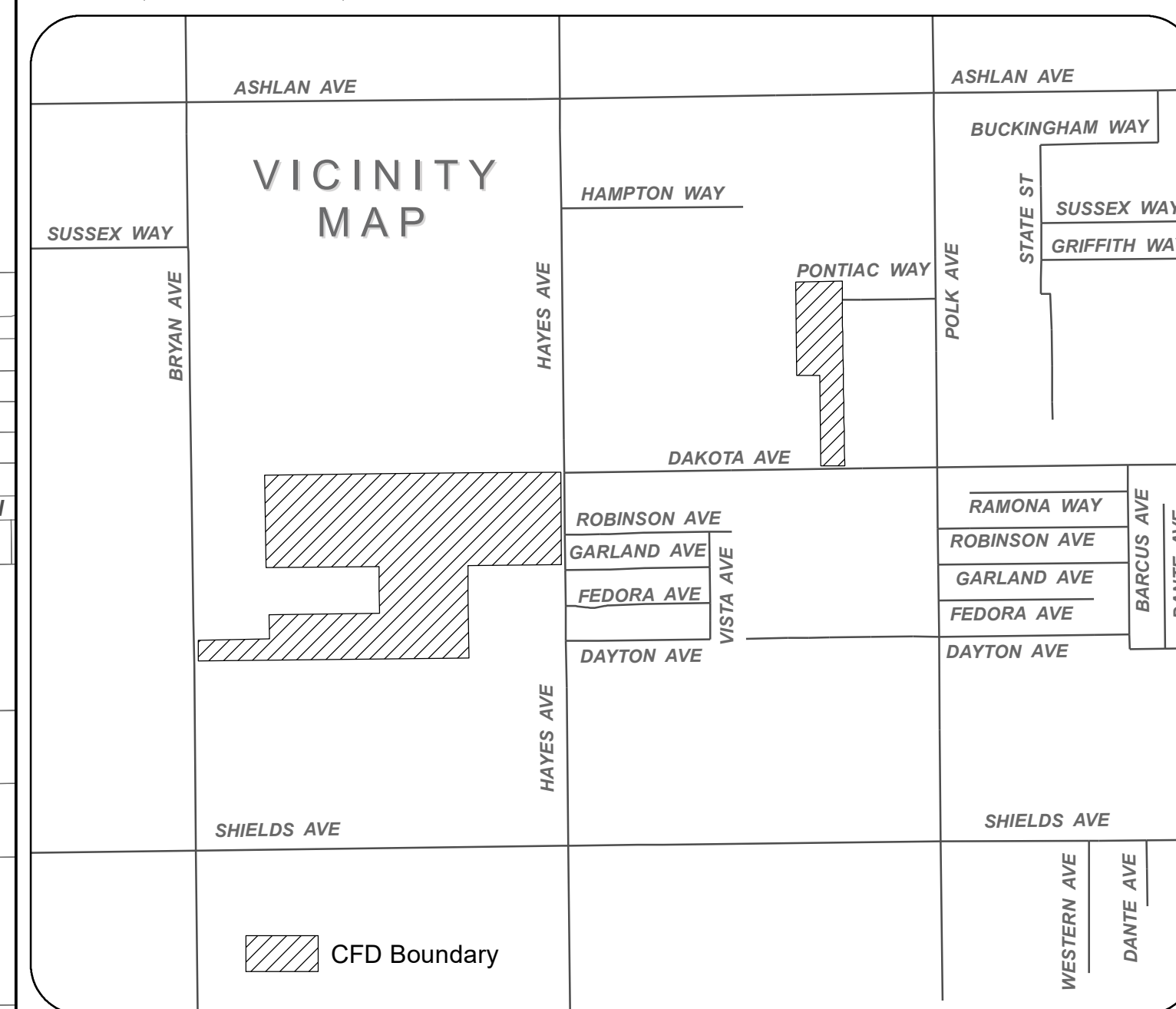
I HEREBY CERTIFY THAT THE WITHIN MAP SHOWING PROPOSED BOUNDARIES OF COMMUNITY FACILITIES DISTRICT NO. 18 (PUBLIC SAFETY SERVICES) AND FUTURE ANNEXATION AREA CITY OF FRESNO, COUNTY OF FRESNO, STATE OF CALIFORNIA WAS APPROVED BY THE CITY COUNCIL OF THE CITY OF FRESNO AT A REGULAR MEETING THEREOF, HELD ON THE ____ DAY OF _____, 20__, BY ITS RESOLUTION NO. _____.




CITY CLERK
CITY OF FRESNO
FRESNO COUNTY, CALIFORNIA

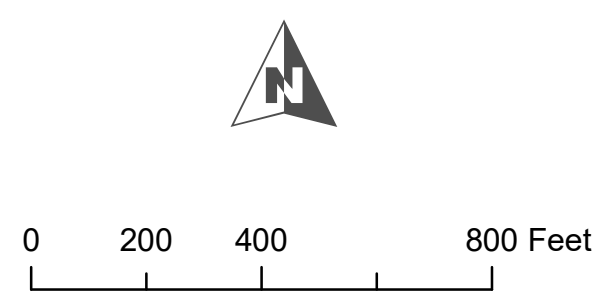
FILED THIS ____ DAY OF _____, 20__, AT THE HOUR OF ____ O'CLOCK __M. IN BOOK _____ OF MAPS OF ASSESSMENT AND COMMUNITY FACILITIES DISTRICTS AT PAGE _____, IN THE OFFICE OF THE COUNTY RECORDER IN THE COUNTY OF FRESNO, STATE OF CALIFORNIA.

COUNTY RECORDER
COUNTY OF FRESNO, CALIFORNIA

FOR PARTICULARS OF THE LINES AND DIMENSIONS OF ASSESSOR PARCELS REFERENCE IS MADE TO THE MAPS OF THE ASSESSOR COUNTY OF FRESNO STATE OF CALIFORNIA.



-  CFD Boundary
-  CFD Parcels
-  Parcels



Source: Fresno County GIS
Geographic Coordinate Reference: GCS North American 1983
Projection: NAD 1983 StatePlane California IV FIPS 0404 Feet



**PROPOSED BOUNDARIES OF
CITY OF FRESNO
COMMUNITY FACILITIES DISTRICT NO. 18 (PUBLIC SAFETY SERVICES)
AND FUTURE ANNEXATION AREA**

CITY OF FRESNO
COUNTY OF FRESNO
STATE OF CALIFORNIA

Madera County

