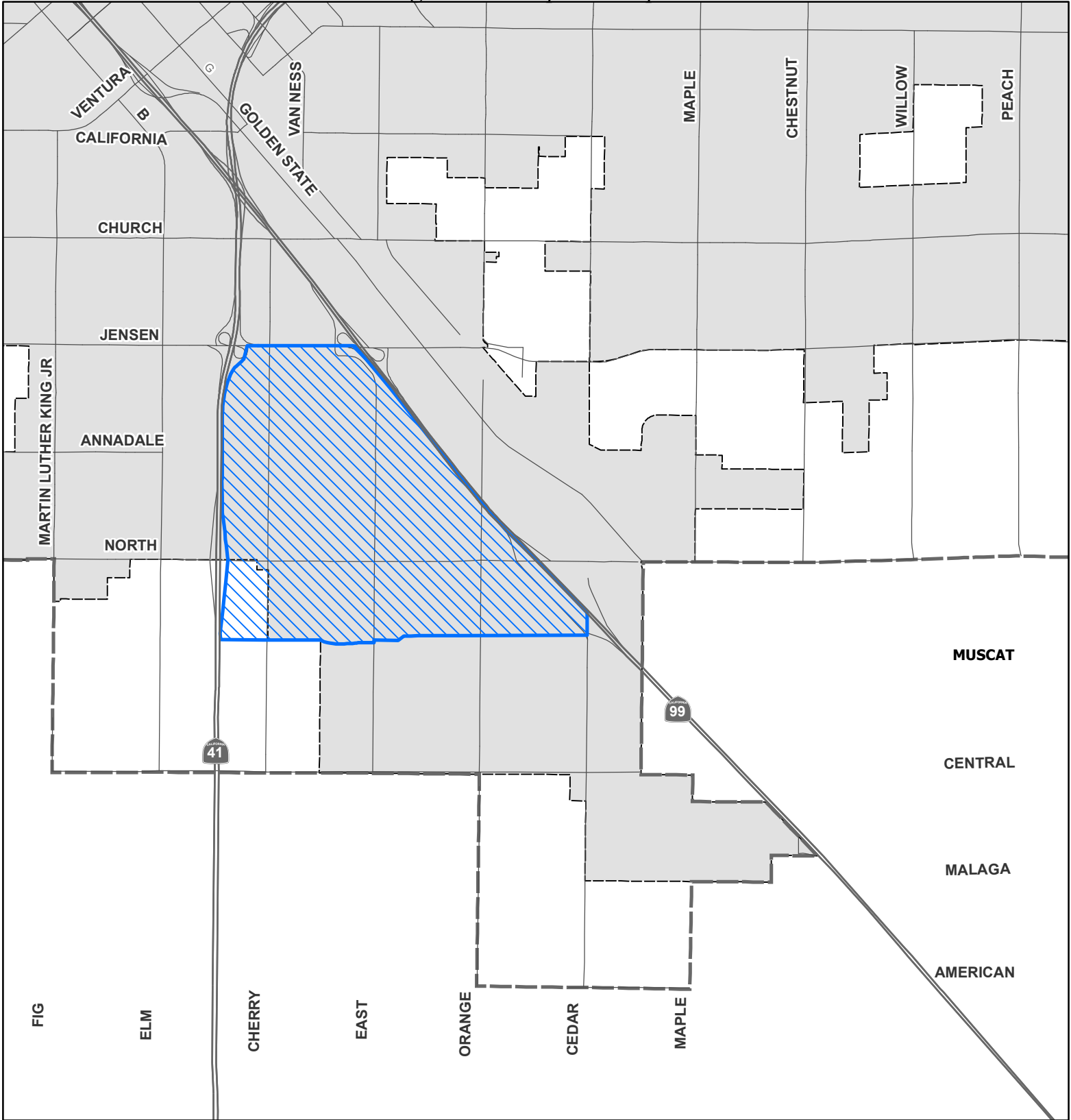





Exhibit B
Plan Amendment P24-03961
Map of North Avenue Industrial Triangle Specific Plan Area



City of Fresno
 North Avenue Industrial Triangle Specific Plan
 Planning and Development Department



Legend

-  North Avenue Industrial Triangle Specific Plan (930 Acres)
-  City Limits
-  Sphere Of Influence

South Central Specific Plan



Source: City of Fresno GIS Data
 Prepared by the Planning and Development Department