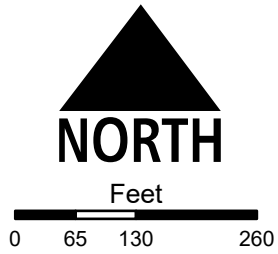




Basin CW

City of
FRESNO
 CAPITAL PROJECTS
 DEPARTMENT





LOCATION MAP

Basin CW

85 E Cole Ave
 High Needs FMFCD Basins

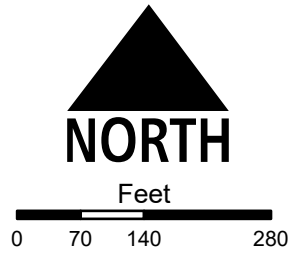
Project ID: PC00356 - NSS
Council District: 6

Legend

-  Potential Pocket Park
-  Parcel Area



City of
FRESNO
CAPITAL PROJECTS
DEPARTMENT





LOCATION MAP

Basin EG

6302 W Spruce Ave
 Non-High Needs FMFCD Basins

Project ID: PC00356 - NSS
Council District: 2

Legend

-  Improvement Area
-  Parcel Area



KEARNEY BLVD
KEARNEY BLVD

KEARNEY BLVD
KEARNEY BLVD

WEST AVE

CHANNING WAY

TEILMAN AVE

EDEN AVE

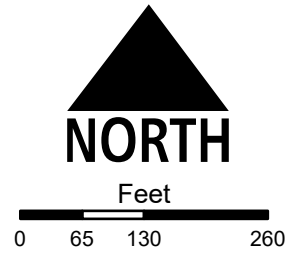
EDEN AVE

WEST AVE

CHANNING WAY

TEILMAN AVE

City of
FRESNO
CAPITAL PROJECTS
DEPARTMENT





LOCATION MAP

Basin FF

1450 S West Ave
Non-High Needs FMFCD Basins

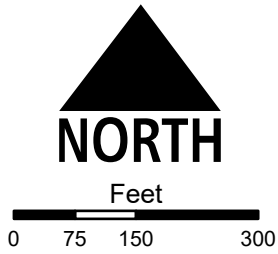
Project ID: PC00392 - NSS
Council District: 3

Legend

-  Improvement Area
-  Parcel Area



City of
FRESNO
**CAPITAL PROJECTS
DEPARTMENT**



LOCATION MAP

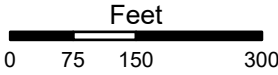
Basin O
5600 N First Street
High Needs FMFCD Basins

Project ID: PC00356 - NSS
Council District: 4

Legend
Improvement Area
Parcel Area



**CAPITAL PROJECTS
DEPARTMENT**





LOCATION MAP

Basin XX

APN: 44902020
Non-High Needs FMFCD Basins

Project ID: PC00392 - NSS
Council District: 3

Legend

-  Improvement Area
-  Parcel Area