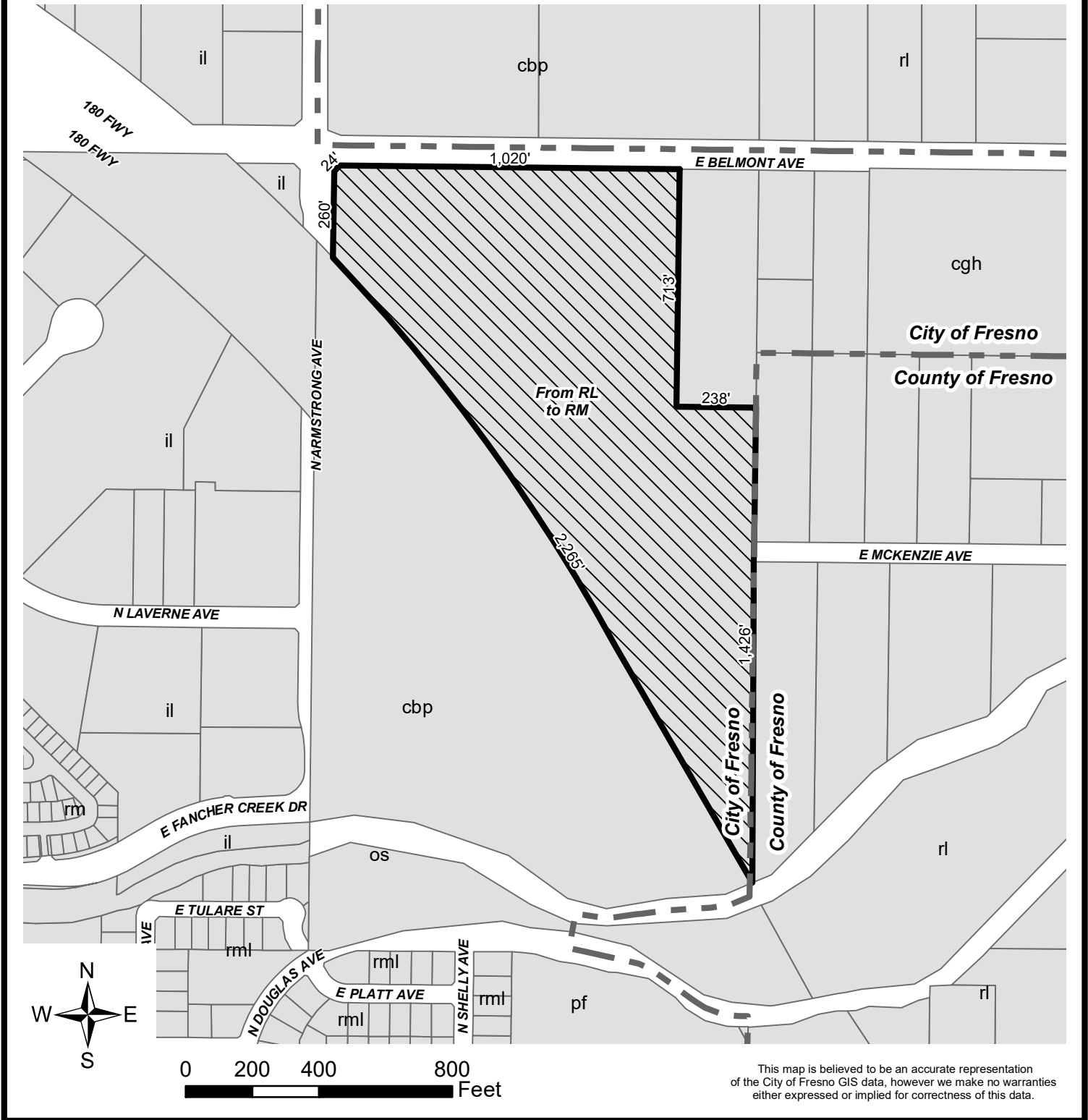




Proposed Planned Land Use Map



This map is believed to be an accurate representation of the City of Fresno GIS data, however we make no warranties either expressed or implied for correctness of this data.

P20-00577
 APN: 313-270-45
 6601 E. Belmont Avenue

-  Proposes to amend 22 acres from the rl (*Low Density Residential*) land use designation to the rm (*Medium Density Residential*) land use designation.
-  City Limits