

**CITY OF FRESNO
CATEGORICAL EXEMPTION
ENVIRONMENTAL ASSESSMENT NO. EA-15-010**

THE PROJECT DESCRIBED HEREIN IS DETERMINED TO BE CATEGORICALLY
EXEMPT FROM THE PREPARATION OF ENVIRONMENTAL DOCUMENTS
PURSUANT TO ARTICLE 19 OF THE STATE CEQA GUIDELINES.

APPLICANT: Roman Catholic Bishop of Fresno
1550 North Fresno Street
Fresno, CA 93703

PROJECT LOCATION: 'R'-'S' alley between Tulare and Mariposa Streets in Downtown
Fresno (See Exhibit A)

PROJECT DESCRIPTION: The applicant proposes to vacate the 'R'-'S' alley between Tulare
and Mariposa Streets in Downtown Fresno. Based on a review of the
proposed project by other City of Fresno Departments and outside
reviewing agencies, the vacation is approved with conditions as
noted in the letter from the City of Fresno Public Works Department,
dated January 29, 2014.


**This project is exempt under Sections 15301(c)/Class 1 of the California Environmental
Quality Act (CEQA) Guidelines.**

EXPLANATION:

Under the Section 15301(c)/Class 1 exemption, the minor alteration of existing public facilities,
such as streets, sidewalks, etc., involving no expansion of use beyond that existing at this time, are
exempt from CEQA requirements. The proposed vacation of the above-described land meets the
criteria noted above. No significant effects would occur as a result of the proposed project.
Therefore, the above described project complies with the conditions described in Section
15301/Class 1 of the CEQA Guidelines. None of the exceptions to Categorical Exemptions set
forth in the CEQA Guidelines Section 15300.2 apply to this project.

Date: April 14, 2015

Prepared By: McKencie Contreras, Planner III

Submitted By: 
Sophia Pagoulatos, Supervising Planner
City of Fresno
Development and Resource Management Department
(559) 621-8277

FRESNO CITY BLOCKS

Tax Area
5-920

466-04

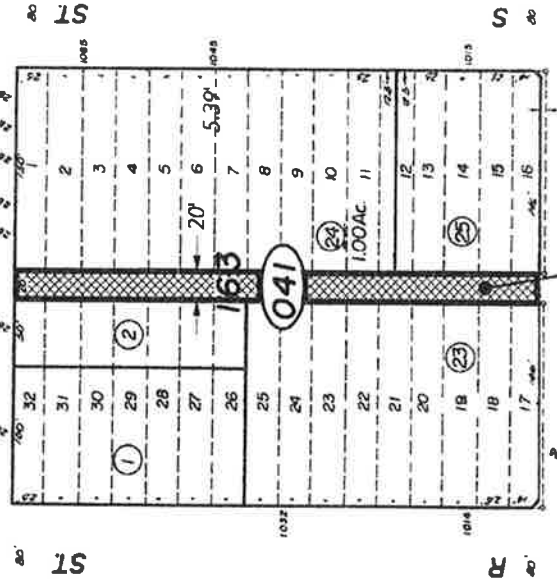
NOTE —
This map is for Assessment purposes only.
It is not to be construed as portraying legal
ownership or divisions of land for purposes
of zoning or subdivision law.



03

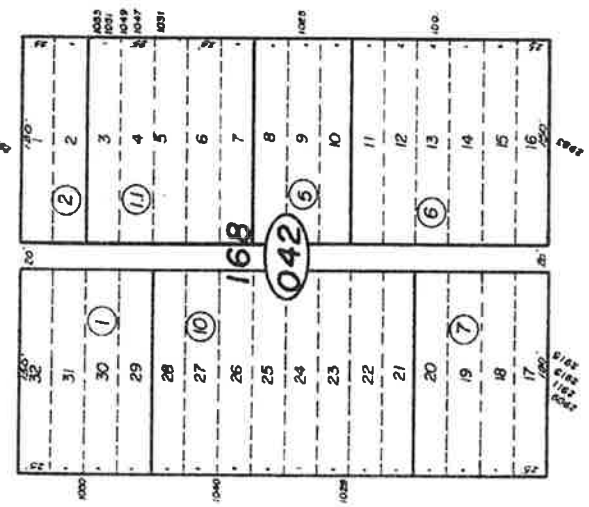
02

MARIPOSA



TULARE

ALLEY TO BE VACATED



ST 3

ST 3

Bk.
468

Assessor's Map Bk. 466-Pg. 04
County of Fresno, Calif.

NOTE - Assessor's Block Numbers Shown in Ellipses
Assessor's Parcel Numbers Shown in Circles.

EXHIBIT "A"

1977