



EXHIBIT C



TERRITORY TO BE ANNEXED TO THE CITY CFD NO. 11



BOUNDARY LINE OF NEW TERRITORY




NOT TO SCALE

DOC. 2016-0049768

FILED IN THE OFFICE OF THE CITY CLERK OF THE CITY OF FRESNO THIS 18TH DAY OF MARCH, 2016.

ATTEST:

YVONNE SPENCE, CMC
CITY CLERK OF THE CITY OF FRESNO




BY: Marco Martinez-Velasquez
DEPUTY Marco Martinez-Velasquez

I HEREBY CERTIFY THAT THE ANNEXATION MAP NO. 70 OF THE COMMUNITY FACILITIES DISTRICT NO. 11, CITY OF FRESNO, COUNTY OF FRESNO, STATE OF CALIFORNIA WAS ADOPTED BY THE COUNCIL OF THE CITY OF FRESNO BY RESOLUTION NO. 2016-47 ON APRIL 21, 2016.

ATTEST:

YVONNE SPENCE, CMC
CITY CLERK OF THE CITY OF FRESNO



BY: Marco Martinez-Velasquez
DEPUTY Marco Martinez-Velasquez

THIS ANNEXATION MAP NO. 70 OF THE CITY OF FRESNO COMMUNITY FACILITIES DISTRICT NO. 11, WAS FILED THIS 22ND DAY OF APRIL, 2016 AT THE HOUR OF 11:52 O'CLOCK AM AT BOOK 44, PAGE 59 OF MAPS OF ASSESSMENT AND COMMUNITY FACILITIES DISTRICTS IN THE OFFICE OF THE COUNTY RECORDER IN THE COUNTY OF FRESNO, STATE OF CALIFORNIA

PAUL DICTOS, C.P.A.
COUNTY RECORDER OF THE COUNTY OF FRESNO

BY: K. J. [Signature]

REFERENCE: BOUNDARY MAP OF CITY OF FRESNO COMMUNITY FACILITIES DISTRICT NO. 11, RECORDED NOVEMBER 8, 2005 AT BOOK 41, PAGE 61 OF ASSESSMENT AND COMMUNITY FACILITIES DISTRICTS IN THE OFFICE OF THE RECORDER IN THE COUNTY OF FRESNO, STATE OF CALIFORNIA

NOTE: FOR PARCEL DIMENSIONS, SEE ASSESSOR'S MAP BOOK PAGES

FUND/ORG NO 30517-189901
PROJECT NO PW00355
PW FILE NO 10770
SOURCE NO 18087

CITY OF FRESNO - Public Works Department

ANNEXATION MAP NO. 70
OF COMMUNITY FACILITIES DISTRICT
NO. 11 OF THE CITY OF FRESNO,
FRESNO COUNTY, CALIFORNIA

CONST. ENGR. _____ OFFICE ENGR. _____
CITY ENGR. _____
DR. BY: A. Lillie SHEET NO. 1
CH. BY: _____ OF 1 SHEETS
DATE: March 21, 2016
SCALE: _____ 1-P-1359

