State of California - Department of Fish and Wildlife

2025 ENVIRONMENTAL DOCUMENT FILING FEE CASH RECEIPT

DFW 753.5a (REV. 01/01/25) Previously DFG 753.5a

RECEIPT NUMBER:	E202510000173
STATE CLEARINGHOUSE NUMBER *(if applicable)*	

SEE INSTRUCTIONS ON REVERSE. TYPE OR PRINT CLEARLY.

LEAD AGENCY	LEAD AGENCY EMAIL	DATE
CITY OF FRESNO		**07/09/2025**
COUNTY/STATE AGENCY OF FILING		DOCUMENT NUMBER
FRESNO COUNTY		**E202510000173**

PROJECT TITLE

937-943 F ST PEACOCK BUILDING ACQUISITION, DEMOLITION, AND CONSTRUCTION OF HOUSING

PROJECT APPLICANT NAME	PROJECT APPLICANT EMAIL		PHONE NUMBER
CITY OF FRESNO			**(559) 621-8050**
PROJECT APPLICANT ADDRESS	CITY	STATE	ZIP CODE
2600 FRESNO ST	**FRESNO**	**CA**	**93721**

PROJECT APPLICANT *(Check appropriate box)*

- [X] Local Public Agency
- [ ] School District
- [ ] Other Special District
- [ ] State Agency
- [ ] Private Entity

CHECK APPLICABLE FEES:

[ ] Environmental Impact Report (EIR)	$4,123.50	$	0.00
[ ] Mitigated/Negative Declaration (MND)(ND)	$2,968.75	$	0.00
[ ] Certified Regulatory Program (CRP) document - payment due directly to CDFW	$1,401.75	$	0.00

[ ] Exempt from fee

- [ ] Notice of Exemption (attach)
- [ ] CDFW No Effect Determination (attach)

[ ] Fee previously paid (attach previously issued cash receipt copy)

[ ] Water Right Application or Petition Fee (State Water Resources Control Board only)	$850.00	$	0.00
[ ] County documentary handling fee	$50.00	$	0.00
[ ] Other		$	0.00

PAYMENT METHOD:

[ ] Cash [ ] Credit [ ] Check [X] Other **NOI**

TOTAL RECEIVED $ 0.00

SIGNATURE	AGENCY OF FILING PRINTED NAME AND TITLE
X	**Pricilla Gonzalez Deputy Clerk**

ORIGINAL - PROJECT APPLICANT COPY - CDFW/ASB COPY - LEAD AGENCY COPY - COUNTY CLERK

E202510000173

FILED
JUL 09 2025 TIME 10:00am
FRESNO COUNTY CLERK
By _____ DEPUTY

City of FRESNO

Planning and Development Department

City of Fresno
2600 Fresno Street.
Fresno, CA 93721
Ph. (559) 621-8277
www.fresno.gov

Jennifer K. Clark, AICP, Director

CITY OF FRESNO

PUBLIC NOTICE OF INTENT TO ADOPT A MITIGATED NEGATIVE DECLARATION

Project Name: 937-943 F Street Peacock Building Acquisition, Demolition, and Construction of Housing

Lead Agency: City of Fresno
2600 Fresno Street
Fresno, California 93721

Contact Person: Keng Lee
Project Manager
(559) 621-8050

Project Location: The Project site consists of a 0.33-acre developed lot located at 937-943 F Street, Fresno, California 93706; Assessor's Parcel Number (APN) 467-074-02.

Project Sponsor: City of Fresno
Housing Production Division, Planning and Development
2600 Fresno Street
Fresno, CA 93721

Project Description: The 937-943 F Street Peacock Building Project (Project) includes the acquisition and demolition of an existing building located at 937-945 F Street in the City of Fresno to allow for the construction of up to 100 new residential units and commercial space within a new four-story mixed-use building. The Project site consists of a 0.33-acre lot (APN 467-074-02) zoned DTN.

The Project includes the acquisition and demolition of an existing 12,568-square-foot steel/masonry building that was originally constructed in 1940 and is in fair to poor condition. The building and ancillary structures are

E2025100001 73

currently vacant but have been previously used for mixed-commercial land uses.

Following acquisition and demolition activities, the project would construct a four-story mixed-use building consisting of up to 100 new residential units, which may consist of affordable and market rate housing units and commercial uses. The first floor would consist of commercial uses and the second through fourth floors would consist of residential units. The Project would result in approximately 75 to 150 new residents depending on the final unit mix. Specific design plans are currently not available; however, the proposed project would be 60 feet in height and would include architecture and design materials consistent with the surrounding neighborhood.

Proposed construction activities would result in limited ground-disturbing activities over the 0.33-acre project site. Ground-disturbing activities would have a maximum depth of excavation up to 10 feet. Demolition activities are expected to occur over a 30- to 60-day period beginning in mid to late 2025. Construction of the new mixed-use building is expected to occur over a 2-year period beginning in early 2026.

Initial Study: In compliance with the California Environmental Quality Act (CEQA), the City of Fresno has undertaken environmental review for the proposed City of Fresno 937-943 F Street (Peacock Building Acquisition, Demolition, and Construction of Housing) Project and intends to adopt an Initial Study/Mitigated Negative Declaration (IS/MND). The City of Fresno invites all interested persons and agencies to comment on the proposed project.

A 30-day public comment period for this IS/MND begins on July 7, 2025, and ends on August 6, 2025. During this comment period, written comments regarding this project, the findings of the proposed IS/MND, and/or accuracy or completeness of the Initial Study, may be submitted to the City of Fresno (at the above address). A public hearing before the City of Fresno City Council will be scheduled for a later date, to be determined and noticed separately. All hearings and meetings will be located in the City Hall Chambers, 2600 Fresno Street 2nd Floor, Fresno, California 93721.

Additional information on the proposed project, including the proposed environmental finding of a Mitigated Negative Declaration and the Initial Study may be obtained from the City of Fresno, 2600 Fresno Street, Fresno, California 93721. A copy of the IS/MND has also been made available at the following website: https://www.fresno.gov/planning/housing-community-development/#public-comments-opportunities Please contact Keng Lee,

E202510000173

Project Manager at (559) 621-8050 or via email at keng.lee@fresno.gov for more information.

ANY INTERESTED PERSON may comment on the proposed environmental finding. Comments must be in writing and must state (1) the commentor's name and address; (2) the commentor's interest in, or relationship to, the project; (3) the environmental determination being commented upon; and (4) the specific reason(s) why the proposed environmental determination should or should not be made. Any comments may be submitted at any time between the publication date of this notice and close of business on August 6,2025 Please direct comments to Keng Lee, Project Manager at City of Fresno, 2600 Fresno Street, Fresno, California 93721; or by email to keng.lee@fresno.gov.

APPENDIX G/INITIAL STUDY FOR A NEGATIVE DECLARATION

Environmental Checklist Form for:
937-943 F Street (Peacock Building Acquisition and Demolition)

1.	**Project Title:** 937-943 F Street (Peacock Building Acquisition, Demolition, and Construction of Housing)
2.	**Lead Agency Name and Address:** City of Fresno Housing Production Division, Planning and Development 2600 Fresno Street Fresno, CA 93721
3.	**Contact Person and Phone Number:** Danny Tohme, Projects Administrator City of Fresno Housing Production Division, Planning and Development (559) 621-8055
4.	**Project Location:** The Project site consists of a 0.33-acre developed lot located at 937-943 F Street, Fresno, California 93706; Assessor's Parcel Number (APN) 467-074-02 (Figure 1).
5.	**Project Sponsor's Name and Address:** City of Fresno Housing Production Division, Planning and Development 2600 Fresno Street Fresno, California 93721
6.	**General and Community Plan Land Use Designation:** The Project site is within the Downtown Neighborhood (DTN) land use designation and is immediately surrounded by existing commercial uses within the DTN land use designation in all directions.
7.	**Zoning:** The Project site is zoned DTN and is immediately surrounded by existing commercial uses zoned DTN in all directions.

8. **Description of Project:**

The 937-943 F Street Project (Project) includes the acquisition and demolition of an existing building located at 937-945 F Street in the City of Fresno to allow for the construction of up to 100 new residential units and commercial space within a new four-story mixed-use building. The Project site consists of a 0.33-acre lot (APN 467-074-02) zoned DTN.

The proposed Project includes the acquisition and demolition of an existing 12,568-square-foot steel/masonry building that was originally constructed in 1940 and is in fair to poor condition. The building and ancillary structures are currently vacant but have been previously used for mixed-commercial land uses.

Following acquisition and demolition activities, the proposed Project would include the construction of a four-story mixed-use building consisting of up to 100 new residential units, which may consist of affordable and market-rate housing units and commercial uses. The first floor would consist of commercial uses and the second through fourth floors would consist of residential units. The specific commercial uses are currently not known but would be limited to small retail stores. The proposed Project would result in approximately 75 to 150 new residents depending on the final unit mix. The proposed Project is expected to result in approximately 665 daily vehicle trips. Specific design plans are currently not available; however, the proposed Project would be 60 feet in height and would include architecture and design materials consistent with the surrounding neighborhood.

Proposed construction activities would result in limited ground-disturbing activities over the 0.33-acre Project site. Ground-disturbing activities would have a maximum 10-foot excavation depth. Demolition activities are expected to occur over a 30- to 60-day period beginning in mid- to late 2025. Demolition activities are expected to require the use of typical construction equipment for demolition and would result in a total of approximately 50 total truck trips. Construction of the new mixed-use building is expected to occur over a 2-year period beginning in early 2026. Construction activities are expected to require the use of typical construction equipment and would result in a total of approximately 500 total truck trips. The exact staging area for construction activities is currently not known; however, it would be located entirely within a nearby developed area.

9. **Surrounding land uses and setting:**

	Planned Land Use	Existing Zoning	Existing Land Use
North	DTN	DTN	DTN
East	DTN	DTN	DTN
South	DTN	DTN	DTN
West	DTN	DTN	DTN

10.	**Other public agencies whose approval is required (e.g., permits, financing approval, or participation agreement):** San Joaquin Valley Air Pollution Control District Permit(s)
11.	**Have California Native American tribes traditionally and culturally affiliated with the project area requested consultation pursuant to Public Resources Code (PRC) Section 21080.3.1? If so, has consultation begun?** The State of California (State) requires lead agencies to consider the potential effects of proposed projects and consult with California Native American Tribes during the local planning process for the purpose of protecting Traditional Tribal Cultural Resources through the California Environmental Quality Act (CEQA) Guidelines. Pursuant to California Public Resources Code (PRC) 21080.3.1, before public distribution of the document, the lead agency shall begin consultation with the California Native American Tribe that is traditionally and culturally affiliated with the geographical area of the proposed Project. Such significant cultural resources are either sites, features, places, cultural landscapes, sacred places, and objects with cultural value to a Tribe that is either included in or eligible for inclusion in the California Register of Historical Resources (CRHR) or local historic register, or the lead agency, at its discretion, and supported by substantial evidence, chooses to treat the resources as a tribal cultural resource (PRC 21074(a)(1–2)). According to the most recent census data, California is home to 109 currently recognized Native American Tribes. Tribes in California currently have nearly 100 separate reservations or rancherias. Fresno County has a number of rancherias, including Table Mountain, Millerton, Big Sandy, Cold Springs, and Squaw Valley; these rancherias are not located within the City limits. Conducting consultation early in the CEQA process allows tribal governments, lead agencies, and project proponents to discuss the level of environmental review; identify and address potential adverse impacts to tribal cultural resources; and reduce the potential for delay and conflict in the environmental review process (see PRC 21083.3.2). Information may also be available from the California Native American Heritage Commission (NAHC) Sacred Lands File (SLF) per PRC 5097.96 and the California Historical Resources Information System (CHRIS) administered by the California Office of Historic Preservation (OHP). Please also note that PRC 21082.3(c) contains provisions specific to confidentiality. Pursuant to Assembly Bill (AB) 52, Native American Tribes traditionally and culturally affiliated with the Project area were invited to consult regarding the proposed Project based on a list of contacts provided by the NAHC. The City mailed notices of the Project to each of these Tribes on July 30, 2024, and the required 30-day time period for Tribes to request consultation ended on September 3, 2024. One letter response was received from Robert Pennell, Tribal Cultural Resources Director for the Table Mountain Rancheria, in a letter dated August 16, 2024, stating that they " . . . Decline participation at this time but would appreciate being notified in the unlikely event that cultural resources are identified." All other Tribes that were contacted declined consultation.

Figure 1. Project Location Map.

ENVIRONMENTAL FACTORS POTENTIALLY AFFECTED:

The environmental factors checked below would be potentially affected by this project, involving at least one impact that is a “Potentially Significant Impact” as indicated by the checklist on the following pages.

☐	Aesthetics	☐	Agriculture and Forestry Resources
☐	Air Quality	☐	Biological Resources
☐	Cultural Resources	☐	Energy
☐	Geology/Soils	☐	Greenhouse Gas Emissions
☐	Hazards and Hazardous Materials	☐	Hydrology/Water Quality
☐	Land Use/Planning	☐	Mineral Resources
☐	Noise	☐	Population/Housing
☐	Public Services	☐	Recreation
☐	Transportation	☐	Tribal Cultural Resources
☐	Utilities/Service Systems	☐	Wildfire
☐	Mandatory Findings of Significance		

DETERMINATION: (To be completed by the Lead Agency)

On the basis of this initial evaluation:

___	I find that the proposed project COULD NOT have a significant effect on the environment, and a NEGATIVE DECLARATION will be prepared.
_X_	I find that although the proposed project could have a significant effect on the environment, there will not be a significant effect in this case because revisions in the project have been made by or agreed to by the project proponent. A MITIGATED NEGATIVE DECLARATION will be prepared.
___	I find that the proposed project MAY have a significant effect on the environment, and an ENVIRONMENTAL IMPACT REPORT (EIR) is required.
___	I find that the proposed project MAY have a “potentially significant impact” or “potentially significant unless mitigated” impact on the environment, but at least one effect 1) has been adequately analyzed in an earlier document pursuant to applicable legal standards, and 2) has been addressed by mitigation measures based on the earlier analysis as described on attached sheets. An EIR is required, but it must analyze only the effects that remain to be addressed.

___	I find that although the proposed project could have a significant effect on the environment, because all potentially significant effects (a) have been analyzed adequately in an earlier EIR or NEGATIVE DECLARATION pursuant to applicable standards, and (b) have been avoided or mitigated pursuant to that earlier EIR or NEGATIVE DECLARATION, including revisions or mitigation measures that are imposed upon the proposed project, nothing further is required.

Danny Tohme

Danny Tohme, Projects Administrator

7/1/25

Date

EVALUATION OF ENVIRONMENTAL IMPACTS

1. For purposes of this Initial Study, the following answers have the corresponding meanings:
    a. "No Impact" means the specific impact category does not apply to the project, or that the record sufficiently demonstrates that project specific factors or general standards applicable to the project will result in no impact for the threshold under consideration.
    b. "Less Than Significant Impact" means there is an impact related to the threshold under consideration, but that impact is less than significant.
    c. "Less Than Significant with Mitigation Incorporation" means there is a potentially significant impact related to the threshold under consideration, however, with the mitigation incorporated into the project, the impact is less than significant. For purposes of this Initial Study "mitigation incorporated into the project" means mitigation developed specifically for an individual project.
    d. "Potentially Significant Impact" means there is substantial evidence that an effect may be significant related to the threshold under consideration.
2. A brief explanation is required for all answers except "No Impact" answers that are adequately supported by the information sources a lead agency cites in the parentheses following each question. A "No Impact" answer is adequately supported if the referenced information sources show that the impact simply does not apply to projects like the one involved (e.g., the project falls outside a fault rupture zone). A "No Impact" answer should be explained where it is based on project-specific factors as well as general standards (e.g., the project will not expose sensitive receptors to pollutants, based on a project-specific screening analysis).
3. All answers must take account of the whole action involved, including off-site as well as on-site, cumulative as well as project-level, indirect as well as direct, and construction as well as operational impacts.

4. Once the lead agency has determined that a particular physical impact may occur, then the checklist answers must indicate whether the impact is potentially significant, less than significant with mitigation, or less than significant. “Potentially Significant Impact” is appropriate if there is substantial evidence that an effect may be significant. If there are one or more “Potentially Significant Impact” entries when the determination is made, an EIR is required.
5. “Negative Declaration: Less Than Significant With Mitigation Incorporated” applies where the incorporation of mitigation measures has reduced an effect from “Potentially Significant Impact” to a “Less Than Significant Impact.” The lead agency must describe the mitigation measures, and briefly explain how they reduce the effect to a less than significant level (mitigation measures from, “Earlier Analyses,” as described in (6) below, may be cross-referenced).
6. Earlier analyses may be used where, pursuant to the tiering or another CEQA process, an effect has been adequately analyzed in an earlier EIR or negative declaration. Section 15063(c)(3)(D). In this case, a brief discussion should identify the following:
    a. Earlier Analysis Used. Identify and state where they are available for review.
    b. Impacts Adequately Addressed. Identify which effects from the above checklist were within the scope of and adequately analyzed in another earlier document pursuant to applicable legal standards, and state whether such effects were addressed by mitigation measures based on the earlier analysis.
    c. Mitigation Measures. For effects that are “Less than Significant with Mitigation Measures Incorporated,” describe the mitigation measures which were incorporated or refined from the earlier document and the extent to which they address site-specific conditions for the project.
7. Lead agencies are encouraged to incorporate into the checklist references to information sources for potential impacts (e.g., general plans, zoning ordinances). Reference to a previously prepared or outside document should, where appropriate, include a reference to the page or pages where the statement is substantiated.
8. Supporting Information Sources: A source list should be attached, and other sources used or individuals contacted should be cited in the discussion.
9. The explanation of each issue should identify:
    a. The significance criteria or threshold, if any, used to evaluate each question; and
    b. The mitigation measure identified, if any, to reduce the impact to less than significance.

ENVIRONMENTAL ISSUES	Potentially Significant Impact	Less Than Significant with Mitigation Incorporated	Less Than Significant Impact	No Impact
I. AESTHETICS – Except as provided in PRC Section 21099, would the project:				
a) Have a substantial adverse effect on a scenic vista?				X
b) Substantially damage scenic resources, including, but not limited to, trees, rock outcroppings, and historic buildings within a state scenic highway?				X
c) In non-urbanized areas, substantially degrade the existing visual character or quality public views of the site and its surroundings? (Public views are those that are experienced from publicly accessible vantage point). If the project is in an urbanized area, would the project conflict with applicable zoning and other regulations governing scenic quality?			X	
d) Create a new source of substantial light or glare which would adversely affect day or nighttime views in the area?			X	

DISCUSSION

a) Have a substantial adverse effect on a scenic vista?

A scenic vista is a viewpoint that provides expansive views of a highly valued landscape for the public's benefit. The City-approved *Fresno General Plan* identifies six locations along the San Joaquin River bluffs as designated vista points from which views should be maintained. Scenic vistas within the City of Fresno Planning Area could provide distant views of features such as the San Joaquin River to the north and the foothills of the Sierra Nevada to the east. The Project site is not located within any of the scenic vista points identified in the City's General Plan; therefore, the construction of a new four-story mixed-use building would not alter views of any identified scenic vistas. Therefore, *no impact* related to scenic vistas would occur.

b) Substantially damage scenic resources, including, but not limited to, trees, rock outcroppings, and historic buildings within a state scenic highway?

According to the California Department of Transportation (Caltrans) State Scenic Highway Mapping System,[1] there are no eligible or officially designated State Scenic Highways within the City of Fresno. Fresno County has three eligible State Scenic Highways; the nearest eligible highways include a portion of State Route 180, located approximately 7 miles east of the City, and a portion of State Route 168, located approximately 5 miles east of the City. The nearest officially designated State Scenic Highway is located more than 30 miles northeast of the City within Madera County. Since there are no eligible or officially designated State Scenic Highways in close proximity to the Project site, the proposed Project would not damage scenic resources within a designated State scenic highway; therefore, *no impact* would occur.

c) In non-urbanized areas, substantially degrade the existing visual character or quality of public views of the site and its surroundings? (Public views are those that are experienced from publicly accessible vantage point). If the project is in an urbanized area, would the project conflict with applicable zoning and other regulations governing scenic quality?

The Project site is located in an urbanized area and consists entirely of an existing 12,568-square-foot building and associated developed areas. The Project site is within the DTN land use and zoning designation and is immediately surrounded by existing commercial uses within the DTN land use and zoning designation in all directions. Surrounding buildings are approximately four stories tall. The Project site and surrounding area are characterized by relatively flat topography. There are scattered ornamental trees located along the Project frontage. There are no surface water features located within or adjacent to the Project site.

The DTN land use and zoning designation allows for lively, walkable, mixed-use urban neighborhoods surrounding the Downtown Core and Downtown General areas. It allows new buildings to be up to six stories in height located at or near the sidewalk. Ground floor spaces will have active frontages with commercial uses, retail uses, multi-family housing, and office activity to support active streetscapes and walking. Upper floors and the floor area behind storefronts accommodate a wide variety of office, civic, lodging, housing, or additional commercial uses.

The proposed Project includes the acquisition and demolition of an existing building to allow for the construction of up to 100 new residential units and commercial space within a new mixed-use building. The proposed Project would be four stories tall and approximately 60 feet in height, which would be consistent with the height of surrounding buildings and the allowable height requirements of the DTN zone. Specific design plans are currently not available; however, the proposed Project would be 60 feet in height and would include architecture and design materials consistent

[1] California Department of Transportation (Caltrans). 2024. Scenic Highways: California State Scenic Highways. Available at: https://dot.ca.gov/programs/design/lap-landscape-architecture-and-community-livability/lap-liv-i-scenic-highways. Accessed August 2024.

with the surrounding neighborhood. The proposed Project would be consistent with the DTN zone and the visual character of the surrounding area and would not conflict with applicable zoning or other regulations governing scenic quality. Therefore, impacts would be *less than significant*.

d) Create a new source of substantial light or glare which would adversely affect day or nighttime views in the area?

The Project site is located in an urbanized area and existing sources of outdoor lighting include lighting from surrounding developments, streetlighting, and intermittent vehicle headlights. The proposed Project includes the acquisition and demolition of an existing building to allow for the construction of up to 100 new residential units and commercial space within a new four-story mixed-use building. Proposed demolition and construction activities would be limited to daytime hours (8:00 a.m.–5:00 p.m.) and would not require the installation of temporary nighttime lighting. Following construction activities, the proposed Project would result in a marginal increase in outdoor lighting within the Project area. New outdoor lighting would be required to comply with Section 15-2015 (Outdoor Lighting and Illumination) of the City's Municipal Code, used for illumination purposes only, and pointed downward to avoid light spillover to surrounding land uses. Based on compliance with the City's Municipal Code, the proposed Project would not create a new source of light and glare, and impacts would be *less than significant*.

Mitigation Measures

Mitigation measures are not required.

ENVIRONMENTAL ISSUES	Potentially Significant Impact	Less Than Significant with Mitigation Incorporated	Less Than Significant Impact	No Impact
II. AGRICULTURE AND FORESTRY RESOURCES – In determining whether impacts to agricultural resources are significant environmental effects, lead agencies may refer to the California Agricultural Land Evaluation and Site Assessment Model (1997) prepared by the California Dept. of Conservation as an optional model to use in assessing impacts to agriculture and farmland. In determining whether impacts to forest resources, including timberland, are significant environmental effects, lead agencies may refer to information compiled by the California Department of Forestry and Fire Protection regarding the State's inventory of forest land, including the Forest and Range Assessment Project and the Forest Legacy Assessment project; and forest carbon measurement methodology provided in Forest Protocols adopted by the California Air Resources Board. Would the project:				
a) Convert Prime Farmland, Unique Farmland, or Farmland of Statewide Importance (Farmland), as shown on the maps prepared pursuant to the Farmland Mapping and Monitoring Program of the California Resources Agency, to non-agricultural use?				X
b) Conflict with existing zoning for agricultural use, or a Williamson Act contract?				X
c) Conflict with existing zoning for, or cause rezoning of, forest land (as defined in Public Resources Code section 12220(g)), timberland (as defined by Public Resources Code section 4526), or timberland zoned Timberland Production (as defined by Government Code section 51104(g))?				X
d) Result in the loss of forest land or conversion of forest land to non-forest use?				X

ENVIRONMENTAL ISSUES	Potentially Significant Impact	Less Than Significant with Mitigation Incorporated	Less Than Significant Impact	No Impact
e) Involve other changes in the existing environment which, due to their location or nature, could result in conversion of Farmland, to non-agricultural use or conversion of forest land to non-forest use?				X

DISCUSSION

a) Convert Prime Farmland, Unique Farmland, or Farmland of Statewide Importance (Farmland), as shown on the maps prepared pursuant to the Farmland Mapping and Monitoring Program of the California Resources Agency, to non-agricultural use?

The Project site and surrounding area are underlain by land designated by the California Department of Conservation Farmland Mapping and Monitoring Program (FMMP)[2] as Urban and Built-Up Land. Therefore, the proposed Project would not convert Prime Farmland, Unique Farmland, or Farmland of Statewide Importance to a non-agricultural use, and *no impact* would occur.

b) Conflict with existing zoning for agricultural use or a Williamson Act contract?

The Project site and surrounding parcels are located in the City's DTN land use and zoning designation. The Project site is not within or adjacent to land within the Agriculture zoning district. Further, the Project site is not subject to a Williamson Act contract. The proposed Project would not conflict with existing zoning for agricultural use or a Williamson Act contract; therefore, *no impact* would occur.

c) Conflict with existing zoning for, or cause rezoning of, forest land (as defined in Public Resources Code section 12220(g)), timberland (as defined by Public Resources Code section 4526), or timberland zoned Timberland Production (as defined by Government Code section 51104(g))?

The Project site and surrounding area consist of existing development and are located in an urbanized downtown area in the City of Fresno. The Project site and surrounding area are not within forest land, timberland, or timberland production land use or zoning designations; therefore, the proposed Project would not conflict with the zoning, or cause rezoning of, designated forest land, timberland, or timberland production, and *no impact* would occur.

[2] California Department of Conservation. 2022. California Important Farmland Finder. Available at: https://maps.conservation.ca.gov/DLRP/CIFF/. Accessed August 2024.

d) Result in the loss of forest land or conversion of forest land to non-forest use?

Please refer to *Impact Discussion II.c)*. The proposed Project would not result in the loss of forestland or conversion of forestland to non-forest uses because the Project site is not forested nor is it located near a forested area; therefore, *no impact* would occur.

e) Involve other changes in the existing environment, which, due to their location or nature, could result in conversion of Farmland to non-agricultural use or conversion of forest land to non-forest use?

Please refer to *Impact Discussions II.a)* and *II.c)*. The Project site is located in an existing urbanized area and would not result in the conversion of farmland to non-agricultural uses or forestland to non-forest uses; therefore, *no impact* would occur.

Mitigation Measures

Mitigation measures are not required.

ENVIRONMENTAL ISSUES	Potentially Significant Impact	Less Than Significant with Mitigation Incorporated	Less Than Significant Impact	No Impact
III. AIR QUALITY – Where available, the significance criteria established by the applicable air quality management or air pollution control district may be relied upon to make the following determinations. Would the project:				
a) Conflict with or obstruct implementation of the applicable air quality plan (*e.g.*, by having potential emissions of regulated criterion pollutants which exceed the San Joaquin Valley Air Pollution Control Districts (SJVAPCD) adopted thresholds for these pollutants)?			X	
b) Result in a cumulatively considerable net increase of any criteria pollutant for which the project region is non-attainment under an applicable federal or state ambient air quality standard (including releasing emissions which exceed quantitative thresholds for ozone precursors)?			X	

ENVIRONMENTAL ISSUES	Potentially Significant Impact	Less Than Significant with Mitigation Incorporated	Less Than Significant Impact	No Impact
c) Expose sensitive receptors to substantial pollutant concentrations?		X		
d) Result in other emissions (such as those leading to odors) adversely affecting a substantial number of people?		X		

DISCUSSION

a) Conflict with or obstruct implementation of the applicable air quality plan?

CEQA requires that certain proposed projects be analyzed for consistency with the applicable air quality plan. An air quality plan describes air pollution control strategies to be implemented by a region, County, or City that is classified as a non-attainment area. The main purpose of the air quality plan is to bring the area into compliance with the requirements of the federal and State air quality standards. Fresno is located within the San Joaquin Valley Air Basin (SJVAB) and is under the jurisdiction of the San Joaquin Valley Air Pollution Control District (SJVAPCD). The SJVAB is designated as Nonattainment-Extreme for the 8-hour ozone standard, Maintenance-Serious for the particulate matter less than 10 microns in diameter (PM_{10}) standard, and Nonattainment-Moderate for the particulate matter less than 2.5 microns in diameter ($PM_{2.5}$) standard under the National Ambient Air Quality Standards (NAAQS). The SJVAB is designated Nonattainment for the 1-hour ozone standard, the 8-hour ozone standard, the PM_{10} standards, and the $PM_{2.5}$ standards under the California Ambient Air Quality Standards (CAAQS).

To bring the SJVAB into attainment, the SJVAPCD adopted the *2022 Plan for the 2015 8-Hour Ozone Standard* (2022 Ozone Plan)[3] in to satisfy Clean Air Act requirements and ensure attainment of the 70 parts per billion (ppb) 8-hour ozone standard. To assure the SJVAB's continued attainment of the U.S. Environmental Protection Agency (USEPA) respirable particulate matter (PM_{10}) standard, the SJVAPCD adopted the *2023 Maintenance Plan and Redesignation Request for the Revoked 1-Hour Ozone Standard* (2023 Maintenance Plan)[4] SJVAPCD Regulation VIII (Fugitive PM_{10} Prohibitions) is designed to reduce PM_{10} emissions generated by

[3] San Joaquin Valley Air Pollution Control District (SJVAPCD). 2022. *2022 Plan for the 2015 8-Hour Ozone Standard*. Adopted December 15. Available at: https://ww2.valleyair.org/media/q55posm0/0000-2022-plan-for-the-2015-8-hour-ozone-standard.pdf. Accessed August 2024.

[4] San Joaquin Valley Air Pollution Control District (SJVAPCD). 2023. *2023 Maintenance Plan and Redesignation Request for the Revoked 1-Hour Ozone Standard*. June 15. Available at: https://ww2.valleyair.org/media/itoegkch/03-adopted-2023-maintenance-plan-and-redesignation-request-for-the-revoked-1-hour-ozone-standard.pdf. Accessed September 2024.

human activity. Additionally, the SJVAPCD adopted the *2024 Plan for the 2012 $PM_{2.5}$ Standard* (2024 $PM_{2.5}$ Plan)[5] to address the USEPA federal annual $PM_{2.5}$ standard of 12 micrograms per cubic meter (µg/m^3), established in 2012.

The SJVAPCD has established project construction and operational emissions thresholds for criteria pollutants (Table 1).[6] For a project to be consistent with SJVAPCD attainment plans, the pollutants emitted from project operation should not exceed the SJVAPCD daily thresholds, the project should not cause a significant impact on air quality, or the project must already have been included in the attainment plans projection.

Table 1: SJVAPCD Project Construction and Operational Emission Thresholds

	CO	NO_X	ROG	SO_X	PM_{10}	$PM_{2.5}$
Annual Construction Emissions*	100.0	10.0	10.0	27.0	15.0	15.0
Annual Operational Emissions*	100.0	10.0	10.0	27.0	15.0	15.0

Source: SJVAPCD (2015)

Notes: CO = carbon monoxide; NO_X = nitrogen oxides; ROG = reactive organic gas; SO_X = sulfur oxides

* Emission units = Tons per Year (tpy)

As discussed in *Impact Discussion III.b)*, emissions associated with Project activities would not result in the generation of criteria air pollutants that would exceed SJVAPCD thresholds of significance. As discussed in Section XVII, *Transportation*, the proposed Project would not result in substantial or unplanned population growth or associated vehicle trips in a manner that could conflict with the SJVAPCD 2022 Ozone Plan and the 2024 $PM_{2.5}$ Plan. Therefore, the proposed Project would not conflict with or obstruct implementation of SJVAPCD air quality plans, and impacts would be *less than significant*.

b) Result in a cumulatively considerable net increase of any criteria pollutant for which the project region is non-attainment under an applicable federal or state ambient air quality standard?

As discussed in *Impact Discussion III.a)*, the SJVAPCD establishes thresholds for carbon monoxide (CO), nitrogen oxides (NO_X), reactive organic gases (ROG), sulfur oxides (SO_X), PM_{10}, or $PM_{2.5}$. CEQA defines a cumulative impact as two or more individual effects that, when considered together, are considerable or that compound or increase other environmental impacts. Therefore, if annual emissions of

[5] San Joaquin Valley Air Pollution Control District (SJVAPCD). 2024. *2024 Plan for the 2012 $PM_{2.5}$ Standards*. June 20. Available at: https://ww2.valleyair.org/media/gw5bacvj/2024-pm25-plan.pdf. Accessed September 2024.

[6] San Joaquin Valley Air Pollution Control District (SJVAPCD). 2015a. *Air Quality Thresholds of Significance – Criteria Pollutants*. Available at: http://www.valleyair.org/transportation/0714-GAMAQI-Criteria-Pollutant-Thresholds-of-Significance.pdf. Accessed August 2024.

construction- or operational-related criteria air pollutants exceed any applicable thresholds established by the SJVAPCD, the proposed Project would result in a cumulatively significant impact.

To aid in evaluating potentially significant construction and operational impacts of a project, the SJVAPCD has prepared an advisory document, the *Guidance for Assessing and Mitigating Air Quality Impacts* (GAMAQI),[7] which contains standard procedures for addressing air quality. The GAMAQI presents a three-tiered approach to air quality analysis. The Small Project Analysis Level (SPAL) is first used to screen the project for potentially significant impacts. A project that meets the screening criteria at this level requires no further analysis and air quality impacts of the project may be deemed less than significant. If a project does not meet all the criteria at this screening level, additional screening is recommended at the Cursory Analysis Level and, if warranted, the Full Analysis Level. The SPAL thresholds are provided by project type and by number of vehicle trips. For a mid-rise apartment building, the size threshold is 225 units, and the vehicle trip threshold is less than 800 trips per day.[8] The proposed Project would result in up to 100 residential units and is expected to generate 665 daily vehicle trips, which is less than 225 units and 800 vehicle trips per day. Therefore, the proposed Project would be consistent with the SPAL screening thresholds for mid-rise apartment units and trip generation rates and would not require further air quality analysis as construction-related and operational emissions would fall below the thresholds established by the SJVAPCD. Therefore, impacts related to construction and operational air emissions would be *less than significant*

The SPAL analysis covers the construction and operation of the proposed affordable housing development. In order to conservatively analyze the proposed Project's potential air emissions, the air emissions associated with demolition of the existing building have been estimated separately. The proposed Project includes the acquisition and demolition of an existing 12,568-square-foot building. Proposed demolition activities have the potential to generate fugitive dust and combustion emissions that may have substantial temporary impacts to local air quality. Fugitive dust emissions would result from demolition and limited ground-disturbing activities and trip generation. Combustion emissions, such as NO_X and PM_{10}, are most significant when using large diesel-fueled scrapers, loaders, bulldozers, haul trucks, compressors, generators, and other types of equipment.

Estimated demolition air emissions were calculated for the proposed Project using the California Emissions Estimator Model (CalEEMod). The CalEEMod results are

---

[7] San Joaquin Valley Air Pollution Control District (SJVAPCD). 2015b. *Guidance for Assessing and Mitigating Air Quality Impacts*. March 19. Available at: https://www.valleyair.org/media/g4nl3p0g/gamaqi.pdf. Accessed March 2024.

[8] San Joaquin Valley Air Pollution Control District (SJVAPCD). 2020. Small Project Analysis Levels (SPAL). November 13. Available at: https://www.valleyair.org/transportation/CEQA%20Rules/GAMAQI-SPAL.PDF. Accessed March 2024.

included in Appendix A, and the results of the unmitigated estimated demolition emission calculations for the proposed Project are shown in Table 2.[9]

Table 2: Annual Demolition Emissions for the Proposed Project

Source	Criteria Pollutant (TPY)					
	ROG	NO_X	CO	SO_X	PM_{10}	$PM_{2.5}$
Project Demolition	0.01	0.05	0.06	<0.005	0.01	<0.005
SJVAPCD Threshold	10	10	100	27	15	15
Exceed threshold?	***No***	***No***	***No***	***No***	***No***	***No***

Source: California Air Pollution Control Officers Association (CAPCOA) (2024); Appendix A

Note: TPY = tons per year

Based on the results shown in Table 2, demolition air emissions would be in compliance with the SJVAPCD thresholds for all pollutants; therefore, demolition-related impacts would be *less than significant*.

Conclusion

Based on the analysis provided above, the proposed Project would not exceed SJVAPCD established significance thresholds for CO, NO_X, ROG, SO_X, PM_{10}, or $PM_{2.5}$ emissions during demolition, construction, or operation. Therefore, the proposed Project would not result in a cumulatively considerable contribution to a net increase of any criteria pollutant for which the Project region is in non-attainment, and impacts would be *less than significant*.

c) Expose sensitive receptors to substantial pollutant concentrations?

Sensitive receptors are people that have an increased sensitivity to air pollution or environmental contaminants, such as the elderly, children, people with asthma or other respiratory illnesses, and others who are at a heightened risk of negative health outcomes due to exposure to air pollution. Some land uses are considered more sensitive to changes in air quality than others due to the population that occupies the uses and the activities involved. Sensitive receptor locations include schools, parks and playgrounds, day care centers, nursing homes, hospitals, and residences.

The nearest sensitive receptors to the Project site include residential dwelling units, located approximately 900 feet northeast of the Project site. Due to this proximity, proposed demolition and construction activities associated with the proposed Project have the potential to expose nearby residents to short-term demolition and construction-related emissions. As discussed in *Impact Discussion III.b)*, construction

[9] California Air Pollution Control Officers Association (CAPCOA). 2024. California Emissions Estimator Model (CalEEMod). Available at: https://www.caleemod.com/. Accessed July 2024.

of the proposed Project would generate emissions, including diesel particulate matter (diesel PM) and fugitive dust. Construction and operational emissions would not exceed SJVAPCD thresholds; however, due to the close proximity of sensitive receptors, compliance with the SJVAPCD Standard Regulation VIII Control Measures and Mitigation Measures AQ-1 through AQ-3 would be required to reduce the potential for a nuisance and exposure to diesel PM and fugitive dust. Potential impacts related to the exposure of sensitive receptors to other emissions are included in *Impact Discussion III.d)*. The proposed Project includes acquisition and demolition activities to allow for the construction of a residential and commercial mixed-use building. Commercial uses would be limited to small retail stores, and no operational activities are proposed that could expose sensitive receptors to substantial long-term pollutant concentrations; therefore, potential impacts would be *less than significant with mitigation*.

d) Result in other emissions (such as those leading to odors) adversely affecting a substantial number of people?

Construction activities generally have the potential to emit odors from diesel equipment, paints, solvents, fugitive dust, and adhesives. Any odors generated by construction activities would be intermittent and temporary, and generally would not extend beyond the construction area. Any construction odors would be temporary and limited to the construction phase of the proposed Project. The proposed Project includes acquisition and demolition activities to allow for the construction of a residential and commercial mixed-use building. Commercial uses would be limited to small retail stores; therefore, no operational activities are proposed that could produce any offensive odors, including land uses such as agricultural activities, feedlots, wastewater treatment facilities, landfills, or heavy manufacturing uses.

The proposed Project is not located in an area with known potential for naturally occurring asbestos (NOA).[10] Therefore, construction activities would not have the potential to expose workers or surrounding land uses to harmful levels of NOA. Asbestos-containing material (ACM) and lead-based paint (LBP) may be present in buildings built prior to 1978. The existing building was first developed in the early 1900s, with redevelopment occurring in 1918 and the 1930s; therefore, there is potential that ACM and LBP may be present. Mitigation Measures AQ-4 and AQ-5 have been included to require ACM and LBP testing and identify the proper protocol for the handling and removal of ACM and LBP if identified within materials proposed for demolition. With implementation of Mitigation Measures AQ-4 and AQ-5, the proposed Project would not result in odors or other emissions; therefore, impacts would be *less than significant with mitigation*.

[10] California Geological Survey (CGS). 2011. *Reported Historic Asbestos Mines, Historic Asbestos Prospects, and Other Natural Occurrences of Asbestos in California*.

Mitigation Measures

AQ-1 **Permit Requirements.** Prior to ground disturbance and construction, the Construction Contractor shall obtain all required permits for dust control and the use of portable equipment, 50 horsepower or greater, from the San Joaquin Valley Air Pollution Control District. Upon application for construction permits, all required mitigation measures shall be shown on all applicable grading or construction plans and implemented during all applicable grading and construction activities.

AQ-2 **Dust Control Measures.** No person shall perform any construction, demolition, excavation, extraction, or other earth-moving activities unless measures are sufficiently implemented to limit visible dust emissions (VDE) to 20% opacity and comply with the conditions for a stabilized surface area when applicable. In addition to the requirements of this rule, a person shall comply with all other applicable requirements of San Joaquin Valley Air Pollution Control District Regulation VIII. A person shall control the fugitive dust emissions to meet the following requirements:

1. Pre-Activity:
    a. Pre-water site sufficient to limit VDE to 20% opacity, and
    b. Phase work to reduce the amount of disturbed surface area at any one time.
2. During Active Operations:
    a. Apply water or chemical/organic stabilizers/suppressants sufficient to limit VDE to 20% opacity; or
    b. Construct and maintain wind barriers sufficient to limit VDE to 20% opacity. If utilizing wind barriers, control measure 2.a shall also be implemented.
    c. Apply water or chemical/organic stabilizers/suppressants to unpaved haul/access roads and unpaved vehicle/equipment traffic areas sufficient to limit VDE to 20% opacity and meet the conditions of a stabilized unpaved road surface.
3. Temporary Stabilization During Periods of Inactivity:
    a. Restrict vehicular access to the area; and
    b. Apply water or chemical/organic stabilizers/suppressants, sufficient to comply with the conditions of a stabilized surface. If an area having 0.5 acre or more of disturbed surface area remains unused for 7 or more days, the area must comply with the conditions for a stabilized surface area as defined in Section 3.58 of Rule 8011.

AQ-3 **Construction Emissions.** The Project shall utilize clean off-road construction equipment, including the latest tier equipment, where feasible.

AQ-4 **Asbestos-Containing Material.** An asbestos-containing material (ACM) survey consisting of a visual inspection, sampling, testing, and reporting shall be performed by a Certified Asbestos Consultant to determine if building materials contain ACM and would require special handling and disposal during demolition. If ACM is detected, proposed construction activities shall be conducted in full compliance with the requirements stipulated in the National Emission Standards for Hazardous Air Pollutants (NESHAP; 40 Code of Federal Regulations [CFR] 61, Subpart M – National Emission Standard for Asbestos). These requirements include, but are not limited to, the following:

1. Written notification, within at least 10 business days of activities commencing, to the San Joaquin Valley Air Pollution Control District;
2. Preparation of an asbestos survey conducted by a Certified Asbestos Consultant; and
3. Implementation of applicable removal and disposal protocol and requirements for identified naturally occurring asbestos.

AQ-5 **Lead-Based Paint.** A lead-based paint (LBP) survey consisting of a visual inspection, sampling, testing, and reporting shall be performed to determine if building materials within the Project site contain LBP. If elevated concentrations of metals from LBP are detected, construction activities shall be conducted in full compliance with the requirements of Sections 402 and 406 of the Toxic Substances Control Act.

ENVIRONMENTAL ISSUES	Potentially Significant Impact	Less Than Significant with Mitigation Incorporated	Less Than Significant Impact	No Impact
IV. BIOLOGICAL RESOURCES – Would the project:				
a) Have a substantial adverse effect, either directly or through habitat modifications, on any species identified as a candidate, sensitive, or special status species in local or regional plans, policies, or regulations, or by the California Department of Fish and Game or U.S. Fish and Wildlife Service?		X		

ENVIRONMENTAL ISSUES	Potentially Significant Impact	Less Than Significant with Mitigation Incorporated	Less Than Significant Impact	No Impact
b) Have a substantial adverse effect on any riparian habitat or other sensitive natural community identified in local or regional plans, policies, regulations or by the California Department of Fish and Game or US Fish and Wildlife Service?				X
c) Have a substantial adverse effect on federally protected wetlands as defined by Section 404 of the Clean Water Act (including, but not limited to, marsh, vernal pool, coastal, etc.) through direct removal, filling, hydrological interruption, or other means?				X
d) Interfere substantially with the movement of any native resident or migratory fish or wildlife species or with established native resident or migratory wildlife corridors, or impede the use of native wildlife nursery sites?				X
e) Conflict with any local policies or ordinances protecting biological resources, such as a tree preservation policy or ordinance?				X
f) Conflict with the provisions of an adopted Habitat Conservation Plan, Natural Community Conservation Plan, or other approved local, regional, or state habitat conservation plan?				X

DISCUSSION

a) Have a substantial adverse effect, either directly or through habitat modifications, on any species identified as a candidate, sensitive, or special status species in local or regional plans, policies, or regulations, or by the California Department of Fish and Wildlife or the U.S. Fish and Wildlife Service?

Short-term construction activities would have the potential to result in direct (e.g., take) or indirect (e.g., light pollution, noise pollution, habitat loss, etc.) impacts to special-status plant and animal species if present within the Project area during Project construction.

Special-Status Plants

Based on a nine-quadrangle query of the California Department of Fish and Wildlife (CDFW) California Natural Diversity Database (CNDDB),[11] a query of the U.S. Fish and Wildlife Service (USFWS) Information for Planning and Consultation (IPaC),[12] and a query of the California Native Plant Society (CNPS) Rare Plant Inventory,[13] the following five special-status plant species have been previously documented in the Project vicinity (Appendix B):

- succulent owl's-clover (*Castilleja campestris* var. *succulenta*) is a California Rare Plant Rank (CRPR) 1B.2 species that typically occurs in vernal pool and wetland areas. The nearest recorded occurrence is approximately 9.2 miles north of the Project site (CNDDB Occ. 7).
- California jewelflower (*Caulanthus californicus*) is a CRPR 1B.1 species that typically occurs in chenopod scrub, pinyon and juniper woodlands, and valley and foothill grasslands. The Project site is located within a 5-mile buffer area of the nearest recorded occurrence (CNDDB Occ. 38).
- San Joaquin Valley Orcutt grass (*Orcuttia inaequalis*) is a CRPR 1B.1 species that typically occurs in vernal pool and wetland habitats. The nearest recorded occurrence is approximately 8 miles north of the Project site (CNDDB Occ. 21).
- hairy Orcutt grass (*Orcuttia pilosa*) is a CRPR 1B.1 species that typically occurs in vernal pool and wetland habitats. The nearest recorded occurrence is approximately 11 miles northwest of the Project site (CNDDB Occ. 28).
- Greene's tuctoria (*Tuctoria greenei*) is a CRPR 1B.1 species that typically occurs in vernal pool and wetland habitats. The nearest recorded occurrence is approximately 13 miles east of the Project site (CNDDB Occ. 17).

---

[11] California Department of Fish and Wildlife (CDFW). 2024. California Natural Diversity Database. Available at: https://wildlife.ca.gov/Data/CNDDB/Maps-and-Data. Accessed July 2024.

[12] U.S. Fish and Wildlife Service (USFWS). 2024a. Information for Planning and Consultation (IPaC). Available at: https://ipac.ecosphere.fws.gov/. Accessed August 2024.

[13] California Native Plant Society (CNPS). 2024. Rare Plant Inventory. Available at: https://rareplants.cnps.org/. Accessed August 2024.

The Project site is entirely developed with an existing building, ancillary derelict structures, and other hardscapes. There are some ornamental trees scattered throughout the Project site and surrounding area, but there are no other natural features on or adjacent to the Project site that could provide suitable habitat for the special-status plant species listed above. Further, the Project site experiences frequent human and vehicle disturbance, which further reduces the potential for special-status plant species to occur within the Project area. Based on the lack of suitable habitat, developed condition of the Project site, and frequent human, vehicle, and equipment disturbance, special-status plant species are not expected to occur within the Project site; therefore, the proposed Project would not result in adverse effects to special-status plant species and impacts would be *less than significant*.

Special-Status Animals

Based on a query of the USFWS IPaC and a nine-quadrangle query of the CDFW CNDDB, the following 14 special-status animal species have been previously documented in the Project vicinity (see Appendix B):

- San Joaquin kit fox (*Vulpes macrotis mutica*) is a federally endangered and State threatened species that typically occurs in chenopod scrub and valley and foothill grasslands. The nearest recorded occurrence is approximately 8.7 miles northwest of the Project site (CNDDB Occ. 89).
- Fresno kangaroo rat (*Dipodomys nitratoides exilis*) is a federally and State endangered species that typically occurs in chenopod scrub habitat. The nearest recorded occurrence is approximately 3.4 miles northwest of the Project site (CNDDB Occ. 15).
- California tiger salamander – Central California Distinct Population Segment (DPS) (*Ambystoma californiense* pop. 1) is a federally and State threatened species that typically occurs in cismontane woodland, meadow and seep, riparian woodland, valley and foothill grassland, vernal pool, and wetland habitats. The Project site is located within a 5-mile buffer area of the nearest recorded occurrence (CNDDB Occ. 478).
- blunt-nosed leopard lizard (*Gambelia sila*) is a federally and State endangered species that typically occurs in chenopod scrub habitats. The nearest recorded occurrence is approximately 21.2 miles west of the Project site (CNDDB Occ. 207).
- Crotch's bumble bee (*Bombus crotchii*) is a State candidate endangered species that typically occurs in grassland habitats. The Project site is located within a 5-mile buffer area of the nearest recorded occurrence (CNDDB Occ. 53).
- valley elderberry longhorn beetle (*Desmocerus californicus dimorphus*) is a federally threatened species that typically occurs in chenopod scrub habitat. The nearest recorded occurrence is approximately 9.9 miles north of the Project site (CNDDB Occ. 134).

- vernal pool fairy shrimp (*Branchinecta lynchi*) is a federally threatened species that typically occurs in valley and foothill grassland, vernal pool, and wetland habitats. The nearest recorded occurrence is approximately 9.9 miles northeast of the Project site (CNDDB Occ. 148).
- western yellow-billed cuckoo (*Coccyzus americanus occidentalis*) is a federally threatened and State endangered species that typically occurs in riparian forest habitat. The nearest recorded occurrence is approximately 7.7 miles northeast of the Project site (CNDDB Occ. 87).
- Swainson's hawk (*Buteo swainsoni*) is a State threatened species that typically occurs in grassland, riparian forest, riparian woodland, and valley and foothill grassland habitats. The Project site is located within a 5-mile buffer area of the nearest recorded occurrence (CNDDB Occ. 2,583).
- tricolored blackbird (*Agelaius tricolor*) is a State threatened species that typically occurs in freshwater marsh, marsh, swamp, and wetland habitats. The nearest recorded occurrence is approximately 5.7 miles northeast of the Project site (CNDDB Occ. 664).
- western spadefoot (*Spea hammondii*) is a federally proposed threatened species that typically occurs in cismontane woodland, coastal valley scrub, valley and foothill grassland, vernal pool, and wetland habitats. The nearest recorded occurrence is approximately 8.9 miles north of the Project site (CNDDB Occ. 1,246).
- northwestern pond turtle (*Actinemys marmorata*) is a federally proposed threatened species that typically occurs near aquatic habitat. The nearest recorded occurrence is approximately 22.7 miles east of the Project site (CNDDB Occ. 424).
- giant garter snake (*Thamnophis gigas*) is a federally and State threatened species that typically occurs in marsh, swamp, riparian scrub, and wetland habitats. The nearest recorded occurrence is approximately 25.4 miles west of the Project site (CNDDB Occ. 395).
- least Bell's vireo (*Vireo bellii pusillus*) is a federally and State endangered species that typically occurs in riparian forest, riparian scrub, and riparian woodland habitats. The nearest recorded occurrence is approximately 5.7 miles northeast of the Project site (CNDDB Occ. 505).

Special-status animal species known to occur in the region are not expected to occur within the Project area based on the developed condition of the Project site and lack of natural areas and suitable habitat, negligible connectivity to natural areas, and frequent site disturbance; however, there is some potential for migratory bird species to nest in the scattered ornamental trees in the Project area. The proposed Project does not require removal of any existing ornamental trees in the Project area; however, proposed construction activities have the potential to result in indirect disturbance to special-status and nesting migratory bird species if present within the Project area during construction. Mitigation Measure BIO-1 has been included to require a preconstruction nesting bird survey and identifies the proper protocol to be

implemented if birds are found nesting in the Project area. Implementation of Mitigation Measure BIO-1 would avoid and/or minimize potential impacts related to nesting special-status and/or migratory birds during construction. Following construction, the Project site would continue to be covered in hardscapes and would not provide suitable habitat for special-status plants or animals. Project activities would be consistent with the scale of surrounding uses and would not introduce new activities that could result in adverse long-term effects to special-status species. Therefore, impacts related to special-status animal species would be *less than significant with mitigation*.

b) Have a substantial adverse effect on any riparian habitat or other sensitive natural community identified in local or regional plans, policies, or regulations or by the California Department of Fish and Wildlife or the U.S. Fish and Wildlife Service?

According to the USFWS National Wetlands Inventory (NWI) Surface Waters and Wetlands Mapper,[14] there are no mapped wetland areas within or adjacent to the Project area that could support riparian habitat. In addition, the Project area is entirely developed with existing buildings and other hardscapes, experiences frequent human and vehicle disturbance, and does not support suitable habitat for any sensitive natural communities. The Project site does not support riparian habitat or other sensitive natural communities; therefore, the proposed Project would not result in a substantial adverse effect on any riparian habitat or other sensitive natural community, and *no impact* would occur.

c) Have a substantial adverse effect on state or federally protected wetlands (including, but not limited to, marsh, vernal pool, coastal, etc.) through direct removal, filling, hydrological interruption, or other means?

The entire project site is developed and surrounded by other developed areas. According to the USFWS NWI Surface Waters and Wetlands Mapper, there are no mapped wetland areas within or adjacent to the Project area. Based on the absence of wetlands within the Project area, the proposed Project would not result in a substantial adverse effect on a federally or State-protected wetland; therefore, *no impact* would occur.

d) Interfere substantially with the movement of any native resident or migratory fish or wildlife species or with established native resident or migratory wildlife corridors, or impede the use of native wildlife nursery sites?

Open space areas, undeveloped land, and agricultural land are mainly located along the boundaries of the City, particularly near the northern boundary along the San Joaquin River corridor. The San Joaquin River corridor functions as a wildlife movement corridor for a number of terrestrial and aquatic mammals and birds. The San Joaquin River corridor facilitates movement of wildlife species from the City to the

[14] U.S. Fish and Wildlife Service (USFWS). 2024b. National Wetlands Inventory (NWI) Surface Waters and Wetlands Mapper. Available at: https://fwsprimary.wim.usgs.gov/wetlands/apps/wetlands-mapper/. Accessed July 2024.

Sierra Nevada to the east and open agricultural land to the west. The Project site is located in a developed, urbanized area in the western portion of the City and is not located within a wildlife movement corridor.

The Project area is entirely developed with existing buildings and other hardscapes, including commercial uses, roadways, fencing, railroad tracks, and other ancillary features, which reduces terrestrial habitat connectivity within the area. There are no waterways in the Project area that could provide migratory fish or breeding habitat. Since the Project area does not provide terrestrial or aquatic habitat connectivity, the proposed Project would not interfere with terrestrial or aquatic wildlife corridors. As previously identified, there is low potential for migratory birds to utilize ornamental trees within the Project area for nesting habitat; however, the proposed Project does not include the removal of any trees that could result in the loss of nesting habitat within the Project area. Therefore, the proposed Project would not interfere substantially with the movement of migratory species, and *no impact* would occur.

e) Conflict with any local policies or ordinances protecting biological resources, such as a tree preservation policy or ordinance?

Section 13-305 (Tree Preservation) of the City's Municipal Code requires the use of techniques, methods, and procedures to preserve, whenever feasible, all trees in the City, including, but not limited to, trees that are affecting surface improvements or underground facilities or are diseased or located where construction is being considered or will occur. The proposed Project does not include the removal of any trees that could conflict with the City's Tree Preservation Ordinance; therefore, *no impact* would occur.

f) Conflict with the provisions of an adopted Habitat Conservation Plan, Natural Community Conservation Plan, or other approved local, regional, or state habitat conservation plan?

The Pacific Gas and Electric Company (PG&E) San Joaquin Valley Operation and Maintenance Habitat Conservation Plan (O&M HCP)[15] was approved in 2007 and covers portions of nine counties, including Fresno County. The O&M HCP covers PG&E activities that occur as a result of ongoing O&M that would have an adverse impact on any of the 65 covered species and provides incidental take coverage from the USFWS and CDFW. The Project site is not located within the covered area of any HCP, Natural Community Conservation Plan (NCCP), or other adopted local, regional, or State HCP. Therefore, the proposed Project would not conflict with the provisions of the PG&E O&M HCP, and *no impact* would occur.

[15] Pacific Gas and Electric Company (PG&E). 2006. *PG&E San Joaquin Valley Operation & Maintenance Habitat Conservation Plan*. Available at: https://ecos.fws.gov/docs/plan_documents/thcp/thcp_838.pdf. Accessed July 2024.

Mitigation Measures

BIO-1 **Preconstruction Nesting Bird Survey.** Prior to initiation of any site preparation/construction activities, if work is planned to occur between February 1 and September 15, a qualified biologist shall survey the area for nesting birds within 1 week prior to initial project activity beginning, including ground disturbance and/or vegetation removal/trimming. If nesting birds are located on or near the Project site, they shall be avoided until they have successfully fledged, or the nest is no longer deemed active, as detailed below:

1. A 50-foot exclusion zone shall be placed around non-listed, passerine species and a 250-foot exclusion zone shall be implemented for raptor species. Each exclusion zone shall encircle the nest and have a radius of 50 feet (non-listed passerine species) or 250 feet (raptor species). All project activities, including foot and vehicle traffic and storage of supplies and equipment, are prohibited inside exclusion zones. Exclusion zones shall be maintained until all exterior construction activities have been terminated for the current phase of work (e.g., if initial site improvements are completed, exclusion zones may be removed until initiation of site preparation for residence construction begins), or it has been determined by a qualified biologist that the young have fledged or that Project activities would not cause adverse impacts to the nest, adults, eggs, or young.
2. If special-status avian species are identified and nesting within the work area, no work shall begin until an appropriate exclusion zone is determined in consultation with the City of Fresno and any relevant resource agencies.

The results of the survey shall be provided to the City of Fresno prior to initiation of site preparation/construction activities. The results shall detail appropriate fencing or flagging of exclusion zones and include recommendations for additional monitoring requirements. A map of the Project site and nest locations shall be included with the results. The qualified biologist conducting the nesting survey shall have the authority to reduce or increase the recommended exclusion zone depending on site conditions and species (if non-listed).

If 2 weeks lapse between different phases of project activities (e.g., vegetation trimming, the start of grading), during which no or minimal work activity occurs, the nesting bird survey shall be repeated, and a separate survey report shall be prepared and submitted to the City of Fresno.

ENVIRONMENTAL ISSUES	Potentially Significant Impact	Less Than Significant with Mitigation Incorporated	Less Than Significant Impact	No Impact
V. CULTURAL RESOURCES – Would the project:				
a) Cause a substantial adverse change in the significance of a historical resource as defined in Section 15064.5?		X		
b) Cause a substantial adverse change in the significance of an archaeological resource pursuant to Section 15064.5?		X		
c) Disturb any human remains, including those interred outside of formal cemeteries?			X	

DISCUSSION

a) Cause a substantial adverse change in the significance of a historical resource pursuant to Section 15064.5?

A historical resource, as defined by CEQA, includes one or more of the following criteria: 1) the resource is listed, or found eligible for listing in, the CRHR; 2) the resource is listed in a local register of historical resources as defined by PRC 5020.1(k); 3) the resource is identified as significant in a historical resources survey meeting the requirements of PRC 5024.1(g); or 4) determined to be a historical resource by the project's lead agency (PRC 21084.1; State CEQA Guidelines Section 15064(a)). Under CEQA, historical resources include built environment resources and archaeological sites.

A Cultural Resources Technical Report (CRTR) was prepared for the proposed Project to evaluate potential impacts to historical and cultural archaeological resources.[16] The CRTR evaluates all buildings and structures located at the Project site, including the building located at 937-945 F Street and the associated structure located at 942 Fagan Alley. The CRTR includes findings based on a background review and a field survey of the Project site. The background review included a records search conducted at the Southern San Joaquin Valley Information Center (SSJVIC) located at California State University, Bakersfield, to identify previously recorded historic and cultural resources within the Project area. The background review also consisted of research of property-specific historical information and ethnographic literature focused on historical maps, aerial photographs, ethnographic reports, and

[16] SWCA Environmental Consultants (SWCA). 2024. *Cultural Resources Technical Report for the 937-945 F Street and 942 Fagan Alley Acquisition Project, Fresno, Fresno County, California*. Prepared for City of Fresno.

technical reports prepared for the property. A historical resources survey was conducted on July 22, 2024, to evaluate existing conditions at the Project site and in the surrounding area.

Based on the results of the records search, 67 previously recorded cultural resources are located within a 0.25-mile radius of the Project area and a total of three built environment resources are associated with the Project area, of which two are built environment properties (P-10-005862 and P-10-005874) and one is a district (P-10-004294). Resources P-10-005862 and P-10-005874 consist of the historic-era buildings within the Project area (937-945 F Street and 942 Fagan Alley, respectively), and resource P-10-004294 consists of the Fresno Nihonmachi/Fresno Chinatown area, which includes the Project area. In addition, one previously recorded resource is located adjacent to the Project area: P-10-004270, the former Bank of America/Bank of Italy building at 947-949 F Street.

The 2006 *Chinatown Historic Resource Survey* identified a concentration of buildings in the vicinity of F and Kern Streets that appeared to qualify as a local Chinatown historic district,[17] which was found eligible for the City's Local Register of Historic Resources (LRHR) under Criterion i, as it is associated with events that have made a significant contribution to the broad patterns of our history. Based on the results of the historical research and historical resources survey, the potential LRHR-eligible Local Historic District has been heavily altered and diminished through alterations of individual buildings and complete loss of others, and it is unlikely that the Chinatown Historic District would continue to qualify as an eligible historic resource due to the loss of historic integrity. The built resources that comprise the Project site are identified in the 2006 *Chinatown Historic Resource Survey* as a contributor to the LRHR-eligible Chinatown Historic District. However, these resources have undergone extensive alterations in recent years, further compromising their overall historical integrity and status as an eligible resource. Due to the lack of historic integrity associated with the potential historic district and associated built resources, proposed demolition and construction activities would not result in the adverse change in the significance of a historical resource. While the potential Chinatown Historic District is unlikely to qualify as a historic district within the current environmental and historic preservation frameworks, there is undoubtedly cultural sensitivity and significance related to this particular area of Fresno. Mitigation Measure CR-1 identifies design criteria for the future development to address the potential indirect impacts of the new construction on the adjacent historical resource at 947-951 F Street. In addition, Mitigation Measure CR-2 has been identified to develop interpretive materials to reduce cumulative impacts to historic resources in the Project area. With implementation of Mitigation Measures CR-1 and CR-2, new development at the subject property would be in scale with the overall neighborhood and would not severely detract from the character of the historic building at 947-951 F Street.

---

[17] Architectural Resources Group (ARG). 2006. *Chinatown Historic Resources Survey*. Prepared for the City of Fresno Planning and Development Department. April 4. Available at: https://www.fresno.gov/wp-content/uploads/2023/03/HistoricSurvey_Chinatown_2006.pdf. Accessed September 2024.

As previously identified, there is a historic resource located adjacent to the Project site (P-10-004270) at 947-949 F Street and there is potential for vibration associated with proposed demolition and construction activities to damage those adjacent historic building materials. Mitigation Measure CR-3 has been identified to reduce inadvertent impacts to adjacent historic resources through implementation of structural assessment and stabilization techniques and construction monitoring during demolition and construction activities. Based on implementation of Mitigation Measures CR-1 through CR-3, the proposed Project would not result in the adverse change in the significance of a historical resource; therefore, impacts would be *less than significant with mitigation*.

b) Cause a substantial adverse change in the significance of an archaeological resource pursuant to Section 15064.5?

According to the State CEQA Guidelines, "When a project will impact an archaeological site, a lead agency shall first determine whether the site is an historical resource" (State CEQA Guidelines Section 15064.5(c)(1)). Those archaeological sites that do not qualify as historical resources shall be assessed to determine if these qualify as "unique archaeological resources" (PRC 21083.2).

A CRTR[18] was prepared for the proposed Project to evaluate potential impacts associated with historic and cultural archaeological resources. The CRTR includes findings based on background review and a field survey of the Project site. The background review included a records search conducted at the SSJVIC and the NAHC SLF, to identify previously recorded historic and cultural resources within the Project area. Based on the results of the records search, 67 previously recorded cultural resources are located within a 0.25-mile radius of the Project area, and three resources involve the Project area, of which two are built environment properties and one is a district. No cultural archaeological resources have been previously documented within the Project area. No archaeological resources, artifacts, or features were observed during an archaeological resources survey of the Project site conducted on August 7, 2024.

Proposed construction activities would result in limited ground-disturbing activities associated with demolition of the existing building and the construction of the future mixed-use building. Ground-disturbing activities would have a maximum depth of excavation up to 10 feet for demolition of the basement associated with the building. As previously identified, there are no previously recorded cultural resources within the Project site. In addition, the Project site has been entirely disturbed through grading and various periods of development and improvements, which reduces the archaeological sensitivity of the Project site; however, the archaeological sensitivity of the surrounding Chinatown area remains high. As such, it is possible that unknown archaeological resources are extant within the Project area that have the potential to be impacted during demolition and construction activities. Mitigation Measure CR-4

[18] SWCA Environmental Consultants (SWCA). 2024. *Cultural Resources Technical Report for the 937-945 F Street and 942 Fagan Alley Acquisition Project, Fresno, Fresno County, California*. Prepared for City of Fresno.

requires an archaeological monitor to be present during demolition and removal of the basement. Further, Mitigation Measure CR-5 requires that, in the event that previously unidentified cultural resources are uncovered during proposed ground-disturbing activities, all work shall cease within the vicinity of the find until a qualified archaeologist is retained to evaluate the significance of the find and determine the need for further study. Based on implementation of Mitigation Measures CR-4 and CR-5, the proposed Project would not result in adverse impacts to known or unknown cultural resources, and impacts would be *less than significant with mitigation*.

c) Disturb any human remains, including those interred outside of formal cemeteries?

There are no known human remains or cemeteries located within or in the immediate vicinity of the Project site and the Project area is considered to have low sensitivity for the presence of unidentified human remains. The proposed Project would be required to comply with California Health and Safety Code Section 7050.5, which outlines the protocol for unanticipated discovery of human remains. Section 7050.5 states that no further disturbance shall occur until the Fresno County Coroner has made a determination of origin and disposition of the human remains pursuant to PRC Section 5097.98. The Fresno County Coroner must be notified of the find immediately. If the human remains are determined to be Native American, the coroner will notify the NAHC, which will determine and notify a Most Likely Descendant (MLD). The MLD shall complete the inspection of the Project site within 48 hours of notification and may recommend scientific removal and nondestructive analysis of human remains and items associated with Native American burials. Based on required compliance with California Health and Safety Code Section 7050.5, the proposed Project would not result in disturbance to human remains; therefore, impacts related to disturbance of human remains would be *less than significant.*

Mitigation Measures

CR-1 **Design Criteria for Future Development.** To address potential indirect impacts of the new construction on the adjacent historical resource at 947-951 F Street, the following recommendations related to the design of the housing shall be implemented:

- Qualified Historic Preservation Consultant. The design team selected for the new construction project shall include a qualified historic preservation professional, such as a historic architect or architectural historian that meets the Secretary of the Interior's Professional Qualification Standards in their respective fields, that has demonstrable experience in success working on infill construction projects within historic settings and spaces.
- Compatible Design Criteria. The overall design of the new construction shall be both differentiated from the surrounding historic context and character, meaning that it shall be reconstructionist or designed to appear historic in itself, while also being compatible with the historic

character such that the new construction would not detract from the overall setting and sense of place for the adjacent historical resource at 947-951 F Street. The design shall utilize appropriate scale, massing, façade articulation, fenestration placement and rhythm, and the use of materials, details, and ornamentation to enhance compatibility and differentiation between the new construction and the adjacent historical resource.

- Historic Preservation Commission. At approximately the 60% stage of the conceptual and schematic design phases within the overall design process, the design team and the qualified historic preservation consultant shall present the proposed design of the new construction to the City of Fresno's Historic Preservation Commission for review and comment to provide direction related to the compatible design. This will provide additional opportunities for the City's Historic Preservation Commission, as well as the general public, to provide feedback to the design team. As outlined in the City's requirements, the final design will also go before the Historic Preservation Commission for approval.

CR-2 **Interpretive Materials.** The City of Fresno shall develop publicly accessible interpretive materials to educate the public on the historical significance of the Chinatown neighborhood. Interpretive materials shall consider a number of factors, including, but not limited to, the history of Chinatown, its evolution as a neighborhood, notable organizations and community leaders associated with Chinatown, and any historical themes no longer reflected in the built environment, as well as the intended audience, and the location of the display. Although traditional interpretive materials, such as signage, are typically located at or near the location at which a project is occurring, off-site interpretive displays are appropriate in certain cases, such as buildings that are not open to the public for security or other reasons. As this is a public project administered by the City of Fresno, other public locations owned and/or managed by the City within the Chinatown neighborhood are acceptable, such as the placement of signage along sidewalks of the F Street corridor. This could also include the development of digitally based interpretive materials that are hosted by the City and easily accessed by the public. Interpretive materials shall be prepared by an architectural historian or historian who meets the Secretary of the Interior's Professional Qualification Standards, in coordination with the City of Fresno. Development of these interpretive materials shall involve consultation with parties that have demonstrable interest in the history of Fresno and the cultural significance of the Chinatown neighborhood, and will be subject to approval by the City's Historic Preservation Commission.

CR-3 **Structural Assessment and Stabilization and Construction Monitoring.** To reduce the potential significant impacts to 947-951 F, the following measures shall be implemented:

1. **Structural Assessment and Stabilization:** To address the potential indirect impacts to the historic resource (P-10-004270) located at

947-951 F Street during demolition and construction activities, the City shall contract a qualified structural engineer with demonstrable experience assessing historic buildings to conduct a structural assessment of the brick masonry building located at 947-951 F Street. This assessment shall outline any potential structural issues that may be affected by demolition and construction activities at the Project property (937-945 F Street and 942 Fagan Alley) and provide any recommendations to reduce the potential impacts related to the demolition and construction activities at the historic resource (P-10-004270) located at 947-951 F Street. If structural deficiencies are present, the City of Fresno shall be responsible for implementing any temporary shoring or stabilization approaches during demolition and construction.

2. **Construction Monitoring.** Prior to demolition and construction activities, the City of Fresno shall use a qualified consultant that meets the Secretary of the Interior's Professional Qualification Standards in architectural history and/or historic architecture to document the existing conditions and character-defining features at the exterior of the historic resource (P-10-004270) located at 947-951 F Street. Site protocols for the protection of the resource shall be developed and included as part of the Project specifications. This shall include identifying appropriate demolition and construction approaches and equipment at locations within 10 feet of the historic building, potential protection interventions (e.g., boarding up windows, temporary covering of character-defining features, etc.), vibration and conditions monitoring throughout the course of the demolition and construction, and emergency protocols in the event that demolition and construction results in physical damage to the historic building at 947-951 F Street. These emergency protocols shall include the following measures or comparable measures that achieve the same level of protection:

    a. Stop-work protocols after damage to the historic building is sustained;
    b. List of contacts and notification procedures;
    c. List of qualified historic preservation professionals to investigate the condition of the historic resources in the immediate aftermath of the accidental damage;
    d. Supplemental conditions assessment of the historical resource by a qualified historic architect and the structural engineer that completed the original assessment to assess the damage and immediate stabilization work; and
    e. Preparation of a treatment plan to repair the damage portion of the building.

Following completion of the demolition and construction activities, a supplemental conditions assessment shall be conducted, which shall

include a comparative analysis of the preconstruction conditions, a summary of the monitoring efforts or any emergency stop-work incidents, and the identification of any Secretary of the Interior's Standards for Rehabilitation-compliant treatment to repair or restore damaged character-defining features to at least the pre-construction condition.

CR-4 **Archaeological Monitoring.** Based on the overall sensitivity of the surrounding Chinatown area for cultural resources, a qualified archaeologist shall be retained to conduct archaeological monitoring during all ground-disturbing activities, including demolition and removal of the basement, to monitor activities and to identify any intact archaeological resources. The archaeological monitor shall maintain monitoring logs during all ground-disturbing demolition and construction activities. Following demolition and construction activities, the archaeological monitor shall prepare and submit an archaeological monitoring report to the City of Fresno and the Southern San Joaquin Valley Information Center with the results of the cultural monitoring program.

CR-5 **Inadvertent Discovery.** In the event that cultural resources are encountered during project activities, all ground-disturbing activities within a 50-foot radius of the find shall cease; however, disturbance activities may continue in other areas. Work shall not continue until a qualified archaeologist assesses the find and determines the need for further study. If the find includes Native American-affiliated materials, a local Native American tribal representative shall be contacted to work in conjunction with the approved archaeologist to determine the need for further study. If the discovery proves significant, additional work such as archaeological testing, data recovery, or consultation with stakeholders may be warranted. A standard inadvertent discovery clause shall be included in every grading and construction contract to inform contractors of this requirement.

ENVIRONMENTAL ISSUES	Potentially Significant Impact	Less Than Significant with Mitigation Incorporated	Less Than Significant Impact	No Impact
VI. ENERGY – Would the project:				
a) Result in potentially significant environmental impact due to wasteful, inefficient, or unnecessary consumption of energy resources, during project construction or operation?			X	
b) Conflict with or obstruct a state or local plan for renewable energy or energy efficiency?			X	

DISCUSSION

a) Result in potentially significant environmental impact due to wasteful, inefficient, or unnecessary consumption of energy resources, during project construction or operation?

During construction activities, fossil fuels, electricity, and natural gas would be used by construction vehicles and equipment. The energy consumed during construction would be temporary in nature and typical of other similar construction activities in the City. Federal and State regulations in place require the use of fuel-efficient equipment and vehicles and that wasteful activities, such as diesel idling, be limited. Further, construction contractors, in an effort to ensure cost efficiency, would be expected to not engage in wasteful or unnecessary energy and fuel practices, such as diesel idling. Energy consumption during construction would not conflict with a State or local plan for renewable energy and would not be wasteful, unnecessary, or inefficient.

Operational energy consumption would include electricity use for building operations and fossil fuel use for vehicle trips to and from the Project site. Electricity would be provided by PG&E, which consists of 38% renewable energy sources and 57% greenhouse gas (GHG)-free energy sources.[19] By using electricity from PG&E, the proposed Project would reduce the long-term use of non-renewable energy resources. As discussed in Section XVII, *Transportation*, the proposed Project would result in a VMT per capita of 4.8, which would fall below the regional VMT per capita threshold of 14.0. Therefore, the proposed Project is not anticipated to generate VMT in a manner that could result in substantial consumption of fossil fuels. The proposed building would be required to comply with applicable California Green Building Standards Code (CALGreen; 24 California Code of Regulations [CCR] Part 11) and California Energy Code (24 CCR Part 6) requirements to encourage energy efficient design. Therefore, the proposed Project would not result in wasteful, inefficient, or unnecessary consumption of energy resources, and impacts would be *less than significant*.

b) Conflict with or obstruct a state or local plan for renewable energy or energy efficiency?

The *Fresno General Plan Resource Conservation and Resilience Element*[20] identifies goals and policies to reduce the consumption of non-renewable energy resources by requiring and encouraging conservation measures and the use of alternative energy sources. Specifically, Objective RC-2 includes a goal to promote land uses that conserve resources.

---

[19] Pacific Gas and Electric Company (PG&E). 2022. Exploring Clean Energy Solutions. Available at: https://www.pge.com/en_US/about-pge/environment/what-we-are-doing/clean-energy-solutions/clean-energy-solutions.page. Accessed March 2024.

[20] City of Fresno. 2018. *Fresno General Plan, Chapter 7: Resource Conservation and Resilience Element*. December. Available at: https://www.fresno.gov/wp-content/uploads/2023/03/General-Plan-7-Resources-Conservation-and-Resilience-7-19.pdf. Accessed October 2024.

As previously evaluated, proposed demolition and construction activities would require the use of energy in the form of diesel fuel and gasoline for worker and construction vehicles and equipment. The energy consumed during construction would be temporary and would not represent a significant or wasteful demand on available resources.

As previously mentioned, electricity would be provided by PG&E, which consists of 38% renewable energy sources and 57% GHG-free energy sources.[21] By using electricity from PG&E, the proposed Project would reduce the long-term use of non-renewable energy resources, which is consistent with Objective RC-2. As discussed in Section XVII, *Transportation*, the proposed Project would result in a VMT per capita of 4.8. which would fall below the regional VMT per capita threshold of 14.0. Therefore, the proposed Project is not anticipated to generate VMT in a manner that could result in substantial consumption of fossil fuels. The proposed building would be required to comply with applicable CALGreen (24 CCR Part 11) and California Energy Code (24 CCR Part 6) requirements to encourage energy efficient design, which is consistent with Objective RC-2. The use of renewable energy resources, reduction of fossil fuel consumption, and compliance with energy efficient building design would be consistent with the City's General Plan goals related to the reduction of the consumption of non-renewable energy resources as well as promoting resource conservation. The proposed Project would be consistent with goals and policies of the *Fresno General Plan Resource Conservation and Resilience Element*; therefore, impacts would be *less than significant*.

Mitigation Measures

Mitigation measures are not required.

ENVIRONMENTAL ISSUES	Potentially Significant Impact	Less Than Significant with Mitigation Incorporated	Less Than Significant Impact	No Impact
VII. GEOLOGY AND SOILS – Would the project:				
a) Directly or Indirectly cause potential substantial adverse effects, including the risk of loss, injury, or death involving:				

[21] Pacific Gas and Electric Company (PG&E). 2022. Exploring Clean Energy Solutions. Available at: https://www.pge.com/en_US/about-pge/environment/what-we-are-doing/clean-energy-solutions/clean-energy-solutions.page. Accessed March 2024.

ENVIRONMENTAL ISSUES	Potentially Significant Impact	Less Than Significant with Mitigation Incorporated	Less Than Significant Impact	No Impact
i) Rupture of a known earthquake fault, as delineated on the most recent Alquist-Priolo Earthquake Fault Zoning Map issued by the State Geologist for the area or based on other substantial evidence of a known fault? Refer to Division of Mines and Geology Special Publication 42.				X
ii) Strong seismic ground shaking?			X	
iii) Seismic-related ground failure, including liquefaction?			X	
iv) Landslides?			X	
b) Result in substantial soil erosion or the loss of topsoil?			X	
c) Be located on a geologic unit or soil that is unstable, or that would become unstable as a result of the project, and potentially result in on- or off-site landslide, lateral spreading, subsidence, liquefaction or collapse?			X	
d) Be located on expansive soil, as defined in Table 18-1-B of the Uniform Building Code (1994), creating substantial risks to life or property?			X	
e) Have soils incapable of adequately supporting the use of septic tanks or alternative waste water disposal systems where sewers are not available for the disposal of waste water?				X
f) Directly or indirectly destroy a unique paleontological resource or site or unique geologic feature?		X		

DISCUSSION

a) Directly or indirectly cause potential substantial adverse effects, including the risk of loss, injury, or death involving:

i. Rupture of a known earthquake fault, as delineated on the most recent Alquist-Priolo Earthquake Fault Zoning Map issued by the State Geologist for the area or based on other substantial evidence of a known fault? Refer to Division of Mines and Geology Special Publication 42.

Fault ruptures are generally expected to occur along active fault traces that have exhibited signs of recent geological movement (i.e., in the last 11,000 years). Alquist-Priolo Earthquake Fault Zones delineate areas around active faults with potential surface fault rupture hazards that would require specific geological investigations prior to approval of certain kinds of development within the delineated area. The Project site is not located within an Alquist-Priolo Earthquake Fault Zone. In addition, no known active or potentially active faults or fault traces are located in the Project vicinity. The nearest active fault is the Nunez Fault, approximately 50 miles southwest of the City. Therefore, the proposed Project would not expose people or structures to risk as a result of fault rupture, and *no impact* would occur.

ii. Strong seismic ground shaking?

The City of Fresno is located in an area with a historically low-to-moderate level of seismicity. However, strong ground shaking could occur within the Project site during seismic events and occurrences have the possibility to result in significant impacts. Major seismic activity along the nearby Great Valley Fault Zone or the Nunez Fault, or other associated faults, could affect the Project site through strong seismic ground shaking. Strong seismic ground shaking could potentially cause structural damage to the proposed Project. However, based on the distance from known faults, hazards due to ground shaking would be minimal. In addition, the proposed Project would be required to be designed and constructed in accordance with the California Building Code (CBC) to reduce the risk associated with seismic groundshaking. Based on low potential for seismic groundshaking and required compliance with the CBC, the proposed Project would not result in the risk of loss, injury, or death as a result of seismic ground shaking; therefore, impacts would be *less than significant*.

iii. Seismic-related ground failure, including liquefaction?

Liquefaction takes place when loosely packed, water-logged sediments at or near the ground surface lose their strength in response to strong ground shaking. The predominant soils within the City consist of varying combinations of loose/very soft to very dense/hard silts, clays, sands, and gravels. Groundwater has been encountered near the ground surface in close proximity to water-filled features such as canals, ditches, ponds, and lakes. Based on these characteristics, the potential for soil liquefaction within the City ranges from very low to moderate due to the variable density of the subsurface soils and the presence of shallow

groundwater. In addition to liquefaction, the City could be susceptible to induced settlement of loose unconsolidated soils or lateral spread during seismic shaking events. Based on the nature of the subsurface materials and the relatively low to moderate seismicity of the region, seismic settlement and/or lateral spread are not anticipated to represent a substantial hazard within the City during seismic events.

Based on the nature of the subsurface materials and the relatively low-to-moderate seismicity of the region, potential for seismic related ground failure is low in Fresno.[22] In addition, the proposed Project would be required to be designed and constructed in accordance with the CBC to reduce the risk associated with liquefaction. Based on the low potential for liquefaction and required compliance with CBC requirements, the proposed Project would not result in the risk of loss, injury, or death as a result of liquefaction; therefore, impacts would be *less than significant*.

iv. Landslides?

A landslide generally occurs on relatively steep slopes and/or on slopes underlain by weak materials. Fresno is located within an area that predominantly consists of flat topography within the Central Valley. Accordingly, there is no risk of large landslides in the majority of the City; however, there is potential for landslides and slumping along the steep banks of rivers, creeks, or drainage basins such as the San Joaquin River bluff and the many unlined basins and canals that trend throughout the City. The Project site is located in a relatively flat area and is not in the vicinity of the San Joaquin River bluff or other unlined basins or canals; therefore, the potential for landslides to occur within the Project site is negligible. In addition, the proposed Project would be required to be designed and constructed in accordance with the CBC to reduce the risk associated with landslides. Based on the low potential for landslide and required compliance with CBC requirements, the proposed Project would not result in the risk of loss, injury, or death as a result of landslide; therefore, impacts would be *less than significant*.

b) Result in substantial soil erosion or the loss of topsoil?

Proposed demolition and construction activities would result in limited ground-disturbing activities associated with demolition of the existing building and construction of a new mixed-use development. As such, the potential for erosion and loss of topsoil is low. The proposed Project would be required to comply with City Municipal Code Chapter 6, Article 7 (Urban Storm Water Quality Management and Discharge Control), which requires the implementation of best management practices (BMPs) to reduce erosive runoff during demolition and construction activities. The proposed Project would disturb less than 1 acre of soil and would not be required to comply with Regional Water Quality Control Board (RWQCB) General Construction Permit requirements. Following demolition and construction activities, the Project site would

[22] City of Fresno. 2020a. *Fresno General Plan, 9: Noise and Safety Element*, pgs. 9-33 and 9-34. May 21. Available at: https://www.fresno.gov/wp-content/uploads/2023/03/9-Noise-and-Safety-02-03-21.pdf. Accessed July 2024.

continue to be covered in hardscapes associated with paved areas, which would reduce the potential for long-term erosion to occur at the Project site. Based on required compliance with City requirements, impacts related to substantial erosion would be *less than significant*.

c) Be located on a geologic unit or soil that is unstable, or that would become unstable as a result of the project, and potentially result in on- or off-site landslide, lateral spreading, subsidence, liquefaction, or collapse?

As previously stated, soils at the Project site would not be subject to liquefaction, lateral spreading, or landslides, and the proposed Project would be required to be designed and constructed in accordance with the CBC to reduce the risk associated with landslides. Based on the low potential for landslide and required compliance with CBC requirements, impacts would be *less than significant*.

d) Be located on expansive soil, as defined in Table 18-1-B of the Uniform Building Code (1994, as updated), creating substantial direct or indirect risks to life or property?

The surface and near-surface soils observed throughout the City consist of varying combinations of clays, silts, sands, gravels, and cobbles. Expansive soils are characterized by the potential for shrinking and swelling as the moisture content of the soil decreases and increases, respectively. The clayey soils, which consist of very fine particles, are considered to be slightly to moderately expansive. Soils at the Project site include Delhi loamy sand, 3 to 9 percent slopes, and Hanford sandy loam. The soils do not contain clay components and have negligible potential for expansion.[23] Further, the proposed Project would be required to be constructed in accordance with the CBC to further reduce the risk associated with development on expansive soils. Based on the low potential for soil expansion and required compliance with applicable design standards, the proposed Project would not result in risks associated with expansive soils; therefore, impacts would be *less than significant*.

e) Have soils incapable of adequately supporting the use of septic tanks or alternative waste water disposal systems where sewers are not available for the disposal of waste water?

The Project site is within the jurisdiction of the City's Wastewater Management Division (WMD), which maintains wastewater conveyance infrastructure throughout the City. Wastewater from the City's collection system is treated at the Fresno/Clovis Regional Wastewater Reclamation Facility (WRF). The proposed Project does not include the installation of septic tanks or alternative wastewater disposal systems. Further, the Project site is located in an urbanized area where existing City-maintained sewer infrastructure exists, and the installation of septic tanks or alternative

[23] Natural Resources Conservation Service (NRCS). 2024. Web Soil Survey. U.S. Department of Agriculture, Natural Resources Conservation Service. Available at: https://websoilsurvey.sc.egov.usda.gov/App/WebSoilSurvey.aspx. Accessed July 2024.

wastewater disposal systems would not be necessary at this location. Therefore, *no impact* would occur.

f) Directly or indirectly destroy a unique paleontological resource or site or unique geologic feature?

The Project site is underlain by Pleistocene quaternary nonmarine terrace deposits from the early quaternary era (Qf), which has a low paleontological sensitivity due to its relatively young age.[24] In addition, the Project site consists entirely of developed areas; therefore, there is low potential for intact paleontological resources to be present within the proposed area of disturbance. Proposed demolition and construction activities would be limited to the existing developed footprint of the building and would require a maximum depth of excavation up to 10 feet for demolition of the basement. Proposed demolition and construction activities are not expected to disturb the underlying bedrock. Further, Mitigation Measure GEO-1 has been identified to address inadvertent discovery of paleontological resources if encountered during excavation activities. Based on implementation of Mitigation Measure GEO-1, the low paleontological sensitivity of the underlying geologic unit, and limited excavation activity, the proposed Project would not be expected to disturb paleontological resources; therefore, impacts would be *less than significant with mitigation*.

Mitigation Measures

GEO-1 **Inadvertent Discovery of Paleontological Resources.** During excavation activities that reach or occur within the bedrock of the underlying geologic unit, if a paleontological resource is encountered, the Project contractor shall cease ground-disturbing activities within 50 feet of the find. A qualified paleontologist shall evaluate the significance of the resource(s) and recommend appropriate treatment measures. At each fossil locality, field data forms shall be used to record pertinent geologic data, stratigraphic sections shall be measured, and appropriate sediment samples shall be collected and submitted for analysis. Any fossils encountered and recovered shall be catalogued and presented for donation to a public, non-profit institution with a research interest in the materials. Accompanying notes, maps, and photographs shall also be filed at the repository.

[24] U.S. Geological Survey (USGS). 1978. Fresno Sheet. Available at: https://ngmdb.usgs.gov/Prodesc/proddesc_114520.htm. Accessed July 2024.

ENVIRONMENTAL ISSUES	Potentially Significant Impact	Less Than Significant with Mitigation Incorporated	Less Than Significant Impact	No Impact
VIII. GREENHOUSE GAS EMISSIONS – Would the project:				
a) Generate greenhouse gas emissions, either directly or indirectly, that may have a significant impact on the environment?			X	
b) Conflict with an applicable plan, policy or regulation adopted for the purpose of reducing the emissions of greenhouse gases?			X	

DISCUSSION

a) Generate greenhouse gas emissions, either directly or indirectly, that may have a significant impact on the environment?

The proposed Project includes the acquisition and demolition of an existing building to allow for the construction of up to 100 new residential units and commercial space within a new four-story mixed-use building. Estimated construction and operational GHG emissions were calculated for the proposed Project using CalEEMod (see Appendix A).[25] The proposed Project is estimated to result in a total of 437.5 metric tons of carbon dioxide equivalent ($MTCO_2e$) during construction and 810 $MTCO_2e$ during operation. The proposed Project would be consistent with state and local GHG reduction goals, described in detail below.

California's Long Term Climate Goals

A project that would be consistent with meeting the State's long-term climate goals can be found to have a less-than-significant impact on climate change under CEQA. If a project would contribute its "fair share" of what will be required to achieve those long-term climate goals, then a reviewing agency can find that the impact will not be significant because the project will help to solve the problem of global climate change.

The State's long-term climate goals are developed by the California Air Resources Board (CARB). CARB's *Scoping Plan for Achieving Carbon Neutrality* (2022 Scoping Plan Update),[26] dated November 16, 2022, identifies a plan to reach carbon neutrality by 2045 or earlier. The 2022 Scoping Plan Update is the first plan that adds carbon

[25] California Air Pollution Control Officers Association (CAPCOA). 2024. California Emissions Estimator Model (CalEEMod). Available at: https://www.caleemod.com/. Accessed July 2024.

[26] California Air Resources Board (CARB). 2022. 2022 Scoping Plan Documents. Available at: https://ww2.arb.ca.gov/our-work/programs/ab-32-climate-change-scoping-plan/2022-scoping-plan-documents. Accessed July 2024.

neutrality as a science-based guide beyond established emission reduction targets. It identifies a feasible path to achieve carbon neutrality by 2045, or earlier, while also assessing the progress the State is making toward reducing its GHG emissions by at least 40% below 1990 levels by 2030, as called for in Senate Bill (SB) 32 and laid out in California's *2017 Climate Change Scoping Plan* (2017 Scoping Plan).

Lead agencies across the state have since adopted various approaches to assessing a project's consistency with the above-described thresholds of significance for climate impacts. In 2022 the Bay Area Air Quality Management District (BAAQMD) published the *California Environmental Quality Act Air Quality Guidelines* (BAAQMD 2022 CEQA Guidelines)[27] for evaluating climate impacts from land use projects and plans.

Applying this approach, the BAAQMD has analyzed what will be required of new land use development projects to achieve California's long-term climate goal of carbon neutrality by 2045. The BAAQMD has found, based on this analysis, that a new land use development project being built today needs to incorporate the following design elements (either A or B) to do its "fair share" of implementing the goal of carbon neutrality by 2045:

A. Projects must include, at a minimum, the following project design elements:
    1. Buildings
        a. The project will not include natural gas appliances or natural gas plumbing (in both residential and nonresidential development).
        b. The project will not result in any wasteful, inefficient, or unnecessary energy usage as determined by the analysis required under CEQA Section 21100(b)(3) and Section 15126.2(b) of the State CEQA Guidelines.
    2. Transportation
        a. Achieve a reduction in project-generated vehicle miles traveled (VMT) below the regional average consistent with the current version of the California Climate Change Scoping Plan (currently 15 percent) or meet a locally adopted Senate Bill 743 VMT target, reflecting the recommendations provided in the Governor's Office of Planning and Research's Technical Advisory on Evaluating Transportation Impacts in CEQA:
            i. Residential projects: 15 percent below the existing VMT per capita
            ii. Office projects: 15 percent below the existing VMT per employee

[27] Bay Area Air Quality Management District (BAAQMD). 2022. *California Environmental Quality Act Air Quality Guidelines*. Available at: https://www.baaqmd.gov/~/media/files/planning-and-research/ceqa/ceqa-guidelines-2022/ceqa-guidelines-chapter-0-cover-page-pdf.pdf?rev=f250e4ab435c491ba2afcbe299590a67&sc_lang=en. Accessed July 2024.

iii. Retail projects: no net increase in existing VMT

b. Achieve compliance with off-street electric vehicle requirements in the most recently adopted version of CALGreen Tier 2.

B. Projects must be consistent with a local GHG reduction strategy that meets the criteria under State CEQA Guidelines Section 15183.5(b)

If a project is designed and built to incorporate these design elements, then it will contribute its portion of what is necessary to achieve California's long-term climate goals—its "fair share"—and an agency reviewing the project under CEQA can conclude that the project will not make a cumulatively considerable contribution to global climate change. If the project does not incorporate these design elements, then it should be found to make a significant climate impact because it will hinder California's efforts to address climate change.

Although the BAAQMD 2022 CEQA Guidelines were developed for application in the Bay Area, they are broadly applicable across the state since they rely on statewide standards for GHG emission thresholds. Impacts from the proposed Project have been analyzed using the BAAQMD 2022 CEQA Guidelines. Fresno does not have a local GHG reduction strategy that meets the criteria under State CEQA Guidelines Section 15183.5(b), so the proposed Project was reviewed for consistency with the design elements described in Section A. The proposed Project's consistency with the BAAQMD thresholds for land use is shown in Table 3.

Table 3: Project Consistency with the BAAQMD Thresholds for Land Use Projects

BAAQMD Design Element	Evaluation of Project Consistency
Buildings	
The project will not include natural gas appliances or natural gas plumbing (in both residential and nonresidential development).	The proposed building would be all electric and would not require natural gas appliances or natural gas plumbing. Further, the proposed building would be required to comply with applicable CALGreen (24 CCR Part 11) and California Energy Code (24 CCR Part 6) requirements to encourage energy efficient design, including regulations related to natural gas appliances.
The project will not result in any wasteful, inefficient, or unnecessary energy usage as determined by the analysis required under CEQA Section 21100(b)(3) and	As discussed in *Impact Discussion VI(a)*, the energy consumed during construction would be temporary in nature and typical of other similar construction activities in the City. Federal

Table 3: Project Consistency with the BAAQMD Thresholds for Land Use Projects

BAAQMD Design Element	Evaluation of Project Consistency
Section 15126.2(b) of the State CEQA Guidelines.	and State regulations in place require the use of fuel-efficient equipment and vehicles and that wasteful activities, such as diesel idling, be limited. Operational electricity would be provided by PG&E, which consists of 38% renewable energy sources and 57% GHG-free energy sources.[28] By using electricity from PG&E, the proposed Project would reduce the long-term use of nonrenewable energy resources. Further, the proposed building would be required to comply with applicable CALGreen (24 CCR Part 11) and California Energy Code (24 CCR Part 6) requirements to encourage energy efficient design. Based on required compliance with existing regulations and use of renewable energy resources, the proposed Project would not result in wasteful, inefficient, or unnecessary consumption of energy resources; therefore, no additional mitigation is necessary to reduce energy consumption.
Transportation	
Achieve a reduction in project-generated vehicle miles traveled (VMT) below the regional average consistent with the current version of the California Climate Change Scoping Plan (currently 15 percent) or meet a locally adopted Senate Bill 743 VMT target, reflecting the recommendations provided in the Governor's Office of Planning and Research's Technical Advisory on	As discussed in *Section XVII, Transportation*, the proposed Project would result in a VMT per capita of 4.8, which would fall below the regional and local VMT per capita threshold. Therefore, the proposed Project would not generate VMT in a manner that would exceed the BAAQMD threshold of 15% below the existing VMT per employee.

[28] Pacific Gas and Electric Company (PG&E). 2022. Exploring Clean Energy Solutions. Available at: https://www.pge.com/en_US/about-pge/environment/what-we-are-doing/clean-energy-solutions/clean-energy-solutions.page. Accessed March 2024.

Table 3: Project Consistency with the BAAQMD Thresholds for Land Use Projects

BAAQMD Design Element	Evaluation of Project Consistency
Evaluating Transportation Impacts in CEQA: i. Residential projects: 15 percent below the existing VMT per capita ii. Office projects: 15 percent below the existing VMT per employee iii. Retail projects: no net increase in existing VMT	
Achieve compliance with off-street electric vehicle requirements in the most recently adopted version of CALGreen Tier 2.	The proposed building would be required to comply with applicable CALGreen (24 CCR Part 11) and California Energy Code (24 CCR Part 6) requirements to encourage energy efficient design, including regulations related to electric vehicle (EV) parking requirements.

Source: BAAQMD (2022)

As shown in Table 3, the proposed Project would be consistent with the BAAQMD Thresholds for Land Use Projects and would contribute its "fair share" of implementing the goal of carbon neutrality by 2045. Therefore, the proposed Project would be consistent with State goals related to the reduction of GHG emissions, and impacts would be *less than significant*.

Further, the proposed Project would be limited to acquisition and demolition and no operational activities that would result in GHG emissions would occur. The proposed Project would not result in significant GHG emissions; therefore, impacts would be *less than significant.*

b) Conflict with an applicable plan, policy or regulation adopted for the purpose of reducing the emissions of greenhouse gases?

San Joaquin Valley Climate Change Action Plan

The proposed Project is within the jurisdiction of the SJVAPCD, which released the San Joaquin Valley Climate Change Action Plan (CCAP)[29] in December 2009. The CCAP identifies goals and policies to address reductions in GHGs and improvement

[29] San Joaquin Valley Air Pollution Control District (SJVAPCD). 2009. *Guidance for Valley Land-use Agencies in Addressing GHG Emission Impacts for New Projects under CEQA*. December 17. Available at: https://www.valleyair.org/media/dnsnicdv/3-ccap-final-lu-guidance-dec-17-2009.pdf. Accessed October 2024.

to regional air quality. The CCAP also includes a methodology for determining project-specific Best Performance Standards (BPSs), which are described as mitigation measures intended to accomplish GHG reductions. BPSs may include building design elements that reduce energy consumption, project designs that promote pedestrian access, and land use planning decisions that reduce VMT. As discussed in *Impact Discussion VIII.a)*, the proposed Project would be required to comply with State and local requirements to reduce construction and operational GHG emissions, would utilize clean energy sources and building design, and would not generate a substantial increase in VMT and associated vehicle emissions; therefore, the proposed Project would not generate significant GHG emissions during construction or operation and would be consistent with the goals of the CCAP. According to the process for evaluating GHG significance described in the CCAP, projects that comply with an approved GHG emission reduction plan or GHG mitigation program, which avoids or substantially reduces GHG emissions within the geographic area in which the project is located, would be determined to have a less-than-significant individual and cumulative impact for GHG emissions. Such plans or programs must be specified in law or approved by the lead agency with jurisdiction over the affected resource and supported by a CEQA-compliant environmental review document adopted by the lead agency. Projects complying with an approved GHG emission reduction plan or GHG mitigation program would not be required to formally implement BPSs. As described in Table 3, the proposed Project would be consistent with the BAAQMD Thresholds of Significance for Land Use Initiatives; therefore, the proposed Project would be consistent with an approved applicable GHG emission reduction plan or GHG mitigation program intended to avoid or substantially reduce GHG emissions and would not be required to formally implement project-specific BPSs as identified in the CCAP.

Additionally, the proposed Project would not conflict with plans, policies, or regulations adopted for the purpose of reducing GHG emissions, including State initiatives or BAAQMD Thresholds for Land Use Projects; therefore, impacts would be *less than significant*.

Mitigation Measures

Mitigation measures are not required.

ENVIRONMENTAL ISSUES	Potentially Significant Impact	Less Than Significant with Mitigation Incorporated	Less Than Significant Impact	No Impact
IX. HAZARDS AND HAZARDOUS MATERIALS – Would the project:				
a) Create a significant hazard to the public or the environment through the routine transport, use, or disposal of hazardous materials?			X	

ENVIRONMENTAL ISSUES	Potentially Significant Impact	Less Than Significant with Mitigation Incorporated	Less Than Significant Impact	No Impact
b) Create a significant hazard to the public or the environment through reasonably foreseeable upset and accident conditions involving the release of hazardous materials into the environment?		X		
c) Emit hazardous emissions or handle hazardous or acutely hazardous materials, substances, or waste within one-quarter mile of an existing or proposed school?				X
d) Be located on a site which is included on a list of hazardous materials sites compiled pursuant to Government Code Section 65962.5 and, as a result, would it create a significant hazard to the public or the environment?				X
e) For a project located within an airport land use plan or, where such a plan has not been adopted, within two miles of a public airport or public use airport, would the project result in a safety hazard for people residing or working in the project area?				X
f) Impair implementation of or physically interfere with an adopted emergency response plan or emergency evacuation plan?			X	
g) Expose people or structures, either directly or indirectly, to a significant risk of loss, injury or death involving wildland fires?			X	

DISCUSSION

a) Create a significant hazard to the public or the environment through the routine transport, use, or disposal of hazardous materials?

The proposed Project would require limited quantities of hazardous substances, including gasoline, diesel fuel, hydraulic fluid, solvents, oils, paints, etc. during demolition and construction activities, which has the potential to result in an accidental spill or release. However, all materials used during construction would be contained, stored, and handled in compliance with applicable standards and regulations established by the USEPA, U.S. Occupational Safety and Health Administration (OSHA), and California Department of Toxic Substances Control (DTSC). All storage, handling, and disposal of hazardous materials during project activities would be required to comply with applicable local safety standards and regulations, including General Plan Policies NS-4-a, NS-4-e, and NS-4-f.[30] The proposed Project would include operation of residential and commercial uses that would use limited quantities of common household substances and would not result in manufacturing, industrial, or other uses utilizing large amounts of hazardous materials. Therefore, impacts associated with the routine transport, use, or disposal of hazardous materials would be *less than significant.*

b) Create a significant hazard to the public or the environment through reasonably foreseeable upset and accident conditions involving the release of hazardous materials into the environment?

As described in *Impact Discussion IX.a)*, the proposed Project would not result in a significant hazard to the public or the environment through the transport of hazardous materials through required compliance with applicable standards and regulations established by USEPA, OSHA, and DTSC.

A Phase I Environmental Site Assessment (ESA) was prepared to determine if any on-site Recognized Environmental Concerns (RECs), including, but not limited to, soil staining, aboveground storage tanks (ASTs), signs of underground storage tanks, odors, hazardous debris, etc. Based on a review of relevant background information and a field inspection of the Project site, the Phase I ESA did not reveal any on-site RECs (Appendix C).[31]

The proposed Project is not located in an area with known potential for NOA.[32] Therefore, construction activities would not have the potential to expose workers or surrounding land uses to harmful levels of NOA. ACM and LBP may be present in

---

[30] City of Fresno. 2020a. *Fresno General Plan, 9: Noise and Safety Element*, pgs. 9-33 and 9-34. May 21. Available at: https://www.fresno.gov/wp-content/uploads/2023/03/9-Noise-and-Safety-02-03-21.pdf. Accessed July 2024.

[31] Krazan & Associates, Inc. 2023. *Phase I Environmental Site Assessment, The Peacock Building, 937 - 943 F Street and 942 Fagan Alley, APN 467-074-02, Fresno, California 93706*. Prepared for SWCA Environmental Consultants. August 29.

[32] California Geological Survey (CGS). 2011. *Reported Historic Asbestos Mines, Historic Asbestos Prospects, and Other Natural Occurrences of Asbestos in California*.

buildings built prior to 1978. The existing building was first developed in the early 1900s, with redevelopment occurring in 1918 and the 1930s; therefore, there is potential that ACM and LBP may be present and could be released during demolition activities. Mitigation Measures AQ-4 and AQ-5 have been included to require ACM and LBP testing and identify the proper protocol for the handling and removal of ACM and LBP if identified within materials proposed for demolition. The proposed Project would include operation of residential and commercial uses that would use limited quantities of common household substances and would not result in the use of large quantities of hazardous materials that could create a significant hazard to the public or the environment through reasonably foreseeable upset and accident conditions.

Based on implementation of Mitigation Measures AQ-4 and AQ-5, and required compliance with existing regulations, the proposed Project would not create a significant hazard to the public or the environment through reasonably foreseeable upset or accident conditions involving the release of hazardous materials into the environment; therefore, impacts would be *less than significant with mitigation.*

c) Emit hazardous emissions or handle hazardous or acutely hazardous materials, substances, or waste within one-quarter mile of an existing or proposed school?

The nearest existing school is Lincoln Elementary School, located approximately 0.3 mile south of the Project site, and there are no proposed schools within 0.25 mile of the Project site. The Project site is not located within 0.25 mile of an existing school; therefore, the proposed Project would not have the potential to emit hazardous emissions or handle hazardous or acutely hazardous materials, substances, or waste within one-quarter mile of an existing or proposed school, and *no impact* would occur.

d) Be located on a site which is included on a list of hazardous materials sites compiled pursuant to Government Code Section 65962.5 and, as a result, would it create a significant hazard to the public or the environment?

According to the DTSC EnviroStor database[33] and State Water Resources Control Board (State Water Board) GeoTracker database,[34] the Project site is not located on a federal superfund site, State response site, voluntary cleanup site, school cleanup site, evaluation site, school investigation site, military evaluation site, tiered permit site, or corrective action site. Additionally, the Project site is not included on the list of hazardous waste sites compiled pursuant to California Government Code Section

[33] California Department of Toxic Substances Control (DTSC). 2024. EnviroStor. Available at: https://www.envirostor.dtsc.ca.gov/public/map/?myaddress=fresno. Accessed August 2024.

[34] State Water Resources Control Board (State Water Board). 2024. GeoTracker. Available at: https://geotracker.waterboards.ca.gov/. Accessed August 2024.

65962.5.[35] As a result, no hazards to the public or environment are anticipated; therefore, *no impact* would occur.

e) For a project located within an airport land use plan or, where such a plan has not been adopted, within two miles of a public airport or public use airport, would the project result in a safety hazard for people residing or working in the project area?

The nearest medical center helipad is at the Community Regional Medical Center,[36] located approximately 1 mile northeast of the Project site. The nearest airports include the Fresno Yosemite International Airport, located approximately 5 miles northeast of the Project site; Fresno Chandler Executive Airport, located approximately 1.1 miles west of the Project site; and Sierra Sky Airport, located approximately 8.4 miles northwest of the Project site. Each of these airports is considered under the *Fresno County Airport Land Use Compatibility Plan* (ALUCP), which guides local jurisdictions in determining appropriate compatible land uses with detailed findings and policies. The Fresno County ALUCP includes airport safety zone maps that are based on the likelihood of aircraft accident adjacent to airports. Although the Project site is located within 2 miles of the helipad at the Community Regional Medical Center and Fresno Chandler Executive Airport, the Project site is located in Safety Zone 6 - Traffic Pattern Zone, which is an area of low aircraft accident risk.[37] Therefore, the proposed Project would not result in a safety hazard for people residing or working in the Project area, and *no impact* would occur.

f) Impair implementation of or physically interfere with an adopted emergency response plan or emergency evacuation plan?

Construction activities would be limited to a single, existing parcel and would not require the implementation of any traffic controls that could impede emergency response or evacuation efforts within the Project area. The proposed Project includes the acquisition and demolition of an existing building to allow for the construction of up to 100 new residential units and commercial space within a new four-story mixed-use building. The proposed Project would be located in an existing urban area, would be consistent with the existing zoning of the Project site, and would not facilitate substantial or unplanned population growth in a manner that could generate a substantial number of new vehicle trips that could otherwise impede emergency response or evacuation efforts within the Project area; therefore, impacts would be *less than significant*.

---

[35] California Environmental Protection Agency (CalEPA). 2018. California Government Code Section 65962.5(a) Hazardous Waste and Substances Site List. Available at: https://calepa.ca.gov/sitecleanup/corteselist/section-65962-5a/. Accessed August 2024.

[36] California Department of Transportation (Caltrans). 2019. Caltrans HeliPlates. Available at: https://heliplates.dot.ca.gov/# . Accessed August 2024.

[37] Fresno Council of Governments (FCOG). 2021. *Fresno County Airport Land Use Compatibility Plan*. December 2018; Amended December 2021. Available at: https://fresnocog.wpenginepowered.com/wp-content/uploads/2022/09/Fresno-ALUCP-12-04-17-final-with-Amended-Table.pdf. Accessed August 2024.

g) Expose people or structures, either directly or indirectly, to a significant risk of loss, injury, or death involving wildland fires?

The Project site is located in an area mapped as Local Responsibility Area (LRA) Unzoned, indicating that the area is urbanized and not susceptible to wildland conflagrations. Additionally, the proposed Project is not located within a very high fire hazard severity zone (VHFHSZ).[38] The proposed Project would be constructed in accordance with the California Fire Code (CFC) to reduce risk of loss, injury, or death involving wildland fires. Based on the Project location and required compliance with the CFC, the proposed Project would not expose people or structures, either directly or indirectly, to a significant risk of loss, injury, or death involving wildland fires; therefore, impacts would be *less than significant*.

Mitigation Measures

Implement Mitigation Measures AQ-4 and AQ-5, included in Section III, *Air Quality*.

ENVIRONMENTAL ISSUES	Potentially Significant Impact	Less Than Significant with Mitigation Incorporated	Less Than Significant Impact	No Impact
X. HYDROLOGY AND WATER QUALITY – Would the project:				
a) Violate any water quality standards or waste discharge requirements or otherwise substantially degrade surface or ground water quality?			X	
b) Substantially decrease groundwater supplies or interfere substantially with groundwater recharge such that the project may impede sustainable groundwater management of the basin?			X	
c) Substantially alter the existing drainage pattern of the site or area, including through the alteration of the course of a stream or river, or through the addition of impervious surfaces, in a manner which would:				

[38] California Department of Forestry and Fire Protection (CAL FIRE). 2024. *Fire Hazard Severity Zones in State Responsibility Area.* Available at: https://calfire-forestry.maps.arcgis.com/apps/webappviewer/index.html?id=988d431a42b242b29d89597ab693d008. Accessed August 2024.

ENVIRONMENTAL ISSUES	Potentially Significant Impact	Less Than Significant with Mitigation Incorporated	Less Than Significant Impact	No Impact
i) Result in a substantial erosion or siltation on- or off-site;			X	
ii) Substantially increase the rate or amount of surface runoff in a manner which would result in flooding on- or off-site:			X	
iii) create or contribute runoff water which would exceed the capacity of existing or planned stormwater drainage systems or provide substantial additional sources of polluted runoff; or			X	
iv) impede or redirect flood flows?			X	
d) In flood hazard, tsunami, or seiche zones, risk release of pollutants due to project inundation?			X	
e) Conflict with or obstruct implementation of a water quality control plan or sustainable groundwater management plan?			X	

DISCUSSION

a) Violate any water quality standards or waste discharge requirements or otherwise substantially degrade surface or ground water quality?

The State Water Board and nine RWQCBs regulate the water quality of surface water and groundwater bodies throughout California. The proposed Project is within the jurisdiction of the Central Valley RWQCB.

Pollutants of concern during construction include sediments, trash, petroleum products, concrete waste (dry and wet), sanitary waste, and chemicals. Ground disturbance and the use of construction equipment and vehicles during proposed construction activities have the potential to result in erosion and other pollutants that could run off to surrounding areas. There are no surface water resources located within or adjacent to the Project site. The proposed Project would be required to comply with City Municipal Code Chapter 6, Article 7 (Urban Storm Water Quality Management and Discharge Control), which requires the implementation of BMPs to reduce and/or eliminate pollutant discharge during construction. The proposed Project

would disturb less than 1 acre of soil and would not be required to comply with RWQCB General Construction Permit requirements.

The proposed Project would result in the operation of a new mixed-use building, which would not result in a new source of substantial pollutant concentrations in the Project area due to the largely residential nature of the operation of the proposed Project. Further, the proposed Project would be required to implement water quality and watershed protection measures in accordance with the City's Storm Drainage and Flood Control Master Plan (SDFCMP), which manages the City's stormwater drainage systems and the City's participation in the Phase 1 National Pollutant Discharge Elimination System (NPDES) Permit for Stormwater Discharges from Municipal Separate Storm Sewer Systems (Phase 1 MS4).

Based on required compliance with City requirements, the proposed Project would not violate any water quality standards or waste discharge requirements or otherwise substantially degrade surface water or groundwater quality; therefore, impacts would be *less than significant*.

b) Substantially decrease groundwater supplies or interfere substantially with groundwater recharge such that the project may impede sustainable groundwater management of the basin?

The Project site is located in the Kings Subbasin of the San Joaquin Valley Groundwater Basin (California Department of Water Resources [DWR] Groundwater Subbasin Number: 5-22.08). The Kings Subbasin encompasses an area of approximately 976,000 acres (1,530 square miles) within Fresno, Kern, and Tulare Counties.[39] The proposed Project includes the acquisition and demolition of an existing building to allow for the construction of up to 100 new residential units and commercial space within a new four-story mixed-use building. The Project site is located entirely within the City limits and City's Sphere of Influence (SOI), and the proposed Project would be consistent with DTN uses as defined in the City's General Plan; therefore, the proposed Project would be consistent with the City's planned buildout scenario and associated water use projections. The City's Department of Public Utilities (DPU) was contacted to determine the proposed Project's impacts on existing utilities. No response identifying potential impacts has been received to date. During demolition and construction activities, water may be used for dust suppression; however, any water used during demolition and construction activities would be limited in volume and supplied from off-site sources. Following demolition and construction activities, the Project site would continue to be covered in hardscapes associated with paved areas; therefore, the amount of impervious surface area on-site would be generally the same as existing conditions. The proposed Project would not decrease

[39] California Department of Water Resources (DWR). 2006. San Joaquin Valley Groundwater Basin Kings Subbasin. Available at: https://water.ca.gov/-/media/DWR-Website/Web-Pages/Programs/Groundwater-Management/Bulletin-118/Files/2003-Basin-Descriptions/5_022_08_KingsSubbasin.pdf. Accessed August 2024.

groundwater supply or interfere with groundwater recharge, and impacts would be *less than significant*.

c) Substantially alter the existing drainage pattern of the site or area, including through the alteration of the course of a stream or river, or through the addition of impervious surfaces, in a manner which would:

i. Result in substantial erosion or siltation on- or off-site?

Proposed demolition and construction activities would result in limited ground-disturbing activities over the 0.33-acre Project site. The proposed Project would be required to comply with City Municipal Code Chapter 6, Article 7 (Urban Storm Water Quality Management and Discharge Control), which requires the implementation of BMPs to reduce erosive runoff during demolition and construction activities. The proposed Project would disturb less than 1 acre of soil and would not be required to comply with RWQCB General Construction Permit requirements. Following demolition and construction activities, the Project site would continue to be covered in hardscapes associated with paved areas, which would reduce the potential for long-term erosion to occur at the Project site. Based on required compliance with City requirements, impacts related to substantial erosion would be *less than significant*.

ii. Substantially increase the rate or amount of surface runoff in a manner, which would result in flooding on- or off-site?

The proposed Project does not include alteration or other direct impacts to any surface water features. The proposed Project includes the acquisition and demolition of an existing building to allow for the construction of up to 100 new residential units and commercial space within a new four-story mixed-use building. Following demolition and construction activities, the Project site would continue to be covered in hardscapes associated with paved areas; therefore, drainage conditions and the amount of impervious surface area on-site would be generally the same as existing conditions. Further, the proposed Project would be subject to Article 7 of the City's Municipal Code and the SDFCMP for long-term drainage requirements. Based on required compliance with City stormwater requirements, the proposed Project would not increase the rate or amount of surface runoff in a manner that would result in flooding on- or off-site; therefore, impacts would be *less than significant*.

iii. Create or contribute runoff water, which would exceed the capacity of existing or planned stormwater drainage systems or provide substantial additional sources of polluted runoff?

The proposed Project includes the acquisition and demolition of an existing building to allow for the construction of up to 100 new residential units and commercial space within a new four-story mixed-use building that could create or contribute runoff water. Following demolition and construction activities, the Project site would continue to be covered in hardscapes associated with paved areas; therefore, drainage conditions and the amount of impervious surface area

on-site would be generally the same as existing conditions. The proposed Project would be subject to RWQCB requirements and Article 7 of the City's Municipal Code, which requires the implementation of BMPs to reduce and/or eliminate pollutant discharge from entering the City's storm drain system during construction and operation. Further, the proposed Project would be required to implement water quality and watershed protection measures in accordance with the City's SDFCMP. Based on required compliance with RWQCB and City stormwater requirements, the proposed Project would not create or contribute runoff water that would exceed the capacity of existing or planned stormwater drainage systems or provide substantial additional sources of polluted runoff; therefore, impacts would be *less than significant*.

iv. Impede or redirect flood flows?

Regulations in 44 CFR Part 9 and the City's Floodplain Ordinance require that placement of structures within a floodplain not result in a cumulative change in the floodplain water surface that exceeds 1 foot. In addition, the regulations in 44 CFR Part 9 do not allow placement of structures within a regulatory floodway unless that placement would not result in any increase in the floodplain water surface elevation, meaning that there is no displacement or redirection of the floodway. The City's Floodplain Ordinance requires that a Civil Engineer registered in the State of California certify that no displacement of floodwater would result from the flood proofing of a structure within a floodplain or a regulatory floodway.

According to Federal Emergency Management Agency (FEMA) Flood Insurance Rate Map (FIRM) 06019C2110H (effective date 2/18/2009), the Project site is located within shaded Zone X, an area with 0.2% annual chance of flooding or areas of 1% annual chance of flooding with average depth less than 1 foot or with drainage areas of less than 1 square mile. Shaded Zone X is not considered a Special Flood Hazard Area (SFHA) by the City; therefore, the proposed Project would not be subject to the City's Floodplain Ordinance (Article 6). Following demolition and construction activities, the Project site would continue to be covered in hardscapes associated with paved areas; therefore, drainage conditions and the amount of impervious surface area on-site would generally be the same as existing conditions and would not impede or redirect potential flood flows. Therefore, impacts would be *less than significant*.

d) In flood hazard, tsunami, or seiche zones, risk release of pollutants due to project inundation?

The Project site is not located in a tsunami or seiche zone and would not risk pollutant release as a result of inundation by a tsunami or seiche. According to FEMA FIRM 06019C2110H (effective date 2/18/2009), the Project site is located within shaded Zone X, an area with 0.2% annual chance of flooding or areas of 1% annual chance of flooding with average depth less than 1 foot or with drainage areas of less than 1 square mile. Shaded Zone X is not considered an SFHA by the City; therefore, the proposed Project would not be subject to the City's Floodplain Ordinance (Article 6). Following demolition and construction activities, the Project site would continue to be

covered in hardscapes associated with paved areas; therefore, the proposed Project would not alter existing drainage conditions or the amount of impervious surface area on-site in a manner that could interfere with flood flows. The proposed Project would be subject to City Municipal Code Chapter 6, Article 7, which requires the implementation of BMPs to reduce and/or eliminate pollutant release at the Project site, which would reduce the potential to release pollutants in the event of on-site flooding. Further, the proposed Project would be required to implement water quality and watershed protection measures in accordance with the City's SDFCMP, which would also reduce the potential to release pollutants in the event of on-site flooding. Based on required compliance with RWQCB and City stormwater requirements, the proposed Project would not risk the release of pollutants due to project inundation, and impacts would be *less than significant*.

e) Conflict with or obstruct implementation of a water quality control plan or sustainable groundwater management plan?

The Project site is located in the Kings Subbasin of the San Joaquin Valley Groundwater Basin (DWR Groundwater Subbasin Number: 5-22.08). As evaluated in *Impact Discussion X.b)*, the proposed Project would not decrease groundwater supply or interfere with groundwater recharge in a manner that would impede sustainable management of the groundwater basin. The Project site is under the jurisdiction of the Central Valley RWQCB and would be subject to *The Water Quality Control Plan (Basin Plan) for the California Regional Water Quality Control Board Central Valley Region* (Basin Plan),[40] which establishes water quality objectives for beneficial uses of water resources within the Sacramento and San Joaquin River Basins. The proposed Project would disturb less than 1 acre of soil and would not be required to comply with RWQCB General Construction Permit requirements. The proposed Project would be required to comply with City Municipal Code Chapter 6, Article 7, which requires the implementation of BMPs to reduce and/or eliminate pollutant discharge during construction. Further, the proposed Project would be required to implement water quality and watershed protection measures in accordance with the City's SDFCMP. Based on required compliance with City requirements, the proposed Project would not violate any RWQCB water quality standards or waste discharge requirements. The proposed Project would be consistent with sustainable management of the San Joaquin Valley Groundwater Basin and the Basin Plan; therefore, impacts would be *less than significant*.

Mitigation Measures

Mitigation measures are not required.

---

[40] Regional Water Quality Control Board (RWQCB). 2019. *The Water Quality Control Plan (Basin Plan) for the California Regional Water Quality Control Board Central Valley Region*. Fifth Edition. Revised June 2019 (with Approved Amendments. Available at: https://www.waterboards.ca.gov/centralvalley/water_issues/basin_plans/sacsjr_201902.pdf. Accessed August 2024.

ENVIRONMENTAL ISSUES	Potentially Significant Impact	Less Than Significant with Mitigation Incorporated	Less Than Significant Impact	No Impact
XI. LAND USE AND PLANNING – Would the project:				
a) Physically divide an established community?				X
b) Cause a significant environmental impact due to a conflict with any land use plan, policy, or regulation adopted for the purpose of avoiding or mitigating an environmental effect?		X		

DISCUSSION

a) Physically divide an established community?

The physical division of an established community typically refers to the construction of a physical feature (such as an interstate highway or railroad tracks) or removal of a means of access (such as a local road or bridge) that would impair mobility within an existing community, or between a community and outlying areas. For instance, the construction of an interstate highway through an existing community may constrain travel from one side of the community to another; similarly, such construction may also impair travel to areas outside of the community. The proposed Project includes the acquisition and demolition of an existing building to allow for the construction of a new four-story mixed-use building on an existing parcel and does not include new construction in an undeveloped area or other activities that could result in the removal or blockage of existing public roadways or other circulation paths or include any features that would physically divide an established community; therefore, *no impact* would occur.

b) Cause a significant environmental impact due to a conflict with any land use plan, policy, or regulation adopted for the purpose of avoiding or mitigating an environmental effect?

As evaluated throughout this Initial Study, the proposed Project would be consistent with standards and policies set forth in the City's General Plan, SJVAPCD 2022 Ozone Plan, and SJVAPCD 2024 $PM_{2.5}$ Plan. The proposed Project would be required to implement Mitigation Measures AQ-1 through AQ-5, included in Section III, *Air Quality*; Mitigation Measure BIO-1, included in Section IV, *Biological Resources*; Mitigation Measures CR-1 through CR-5, included in Section V, *Cultural Resources*; and Mitigation Measure GEO-1, included in Section VII, *Geology and Soils*, to mitigate potential impacts associated with Air Quality, Biological Resources, Cultural and Tribal Cultural Resources, Geology and Soils, and Hazards and Hazardous Materials, which

is consistent with the identified plans and policies intended to avoid or mitigate adverse environmental effects. With implementation of the identified mitigation measures, the proposed Project would not conflict with other local policies or regulations adopted for the purpose of avoiding or mitigating environmental effects; therefore, impacts would be *less than significant with mitigation*.

Mitigation Measures

Implement Mitigation Measures AQ-1 through AQ-5, included in Section III, *Air Quality*; Mitigation Measure BIO-1, included in Section IV, *Biological Resources*; Mitigation Measures CR-1 through CR-4, included in Section V, *Cultural Resources;* and Mitigation Measure GEO-1, included in Section VII, *Geology and Soils*.

ENVIRONMENTAL ISSUES	Potentially Significant Impact	Less Than Significant with Mitigation Incorporated	Less Than Significant Impact	No Impact
XII. MINERAL RESOURCES – Would the project:				
a) Result in the loss of availability of a known mineral resource that would be of value to the region and the residents of the state?				X
b) Result in the loss of availability of a locally-important mineral resource recovery site delineated on a local general plan, specific plan or other land use plan?				X

DISCUSSION

a) Result in the loss of availability of a known mineral resource that would be of value to the region and the residents of the state?

The principal area for mineral resources in the City is located along the San Joaquin River Corridor. The California Department of Mines and Geology classifies lands along the San Joaquin River Corridor as Mineral Resource Zone (MRZ)-1, MRZ-2, and MRZ-3. The Project site is in an urbanized area and is not located in the vicinity of the San Joaquin River, is not an MRZ, and does not contain an MRZ. The proposed Project would not result in the loss of availability of a known mineral resource of value to the region or residents of the State; therefore, *no impact* would occur.

b) Result in the loss of availability of a locally important mineral resource recovery site delineated on a local general plan, specific plan, or other land use plan?

Please refer to *Impact Discussion XII.a)*. The proposed Project would not result in the loss of availability of any known locally important mineral resource recovery sites; therefore, *no impact* would occur.

Mitigation Measures

Mitigation measures are not required.

ENVIRONMENTAL ISSUES	Potentially Significant Impact	Less Than Significant with Mitigation Incorporated	Less Than Significant Impact	No Impact
XIII. NOISE – Would the project result in:				
a) Generation of a substantial temporary or permanent increase in ambient noise levels in the vicinity of the project in excess of standards established in the local general plan or noise ordinance, or applicable standards of other agencies?			X	
b) Generation of excessive groundborne vibration or groundborne noise levels?			X	
c) For a project located within the vicinity of a private airstrip or an airport land use plan or, where such a plan has not been adopted, within two miles of a public airport or public use airport, would the project expose people residing or working in the project area to excessive noise levels?				X

DISCUSSION

a) Generation of a substantial temporary or permanent increase in ambient noise levels in the vicinity of the project in excess of standards established in the local general plan or noise ordinance, or in other applicable local, state, or federal standards?

Existing ambient noise levels in the Project area consist of noise from surrounding commercial land uses, vehicle noise along proximate roadways, and noise associated with railroad tracks. During Project construction, noise from demolition and construction activities may intermittently dominate the noise environment in the immediate project area. The proposed Project would require the use of typical construction equipment (e.g., dozers, excavators, etc.). According to the Federal

Highway Administration (FHWA),[41] noise from standard construction equipment generally ranges between 80 and 85 A-weighted decibels (dBA) in equivalent sound level (L_{eq}) at 50 feet from the source. The nearest sensitive receptors to the Project site include residential dwelling units located approximately 900 feet northeast of the Project site. According to City Municipal Code Section 10-109, Noise Regulations Exceptions, construction-related noise is exempt from the City's noise standards between the hours of 7:00 a.m. and 10:00 p.m. on any day except Sunday.

The proposed Project includes the acquisition and demolition of an existing building to allow for the construction of up to 100 new residential units and commercial space within a new four-story mixed-use building that could result in a marginal increase in residential and commercial noise within the Project area.

Potential sources of operational noise would include stationary noise from mechanical equipment associated with heating, ventilation, and air conditioning (HVAC) equipment and mobile noise from vehicle trips generated by the proposed Project. Noise generated by HVAC systems or other equipment would not result in a noticeable increase in ambient noise levels based on the density of surrounding development. In addition, the proposed Project would be located in an existing urban area, would be consistent with the existing zoning of the Project site, and would not facilitate substantial or unplanned population growth in a manner that could generate a substantial number of new vehicle trips that could substantially increase long-term ambient noise levels in the Project area. Therefore, the proposed Project would not result in a substantial increase in short- or long-term ambient noise levels, and impacts would be *less than significant*.

b) Generation of excessive groundborne vibration or groundborne noise levels?

The proposed Project does not include pile driving or other high-impact activities that would generate substantial groundborne noise or vibration during construction. Standard construction equipment would generate some groundborne noise and vibration during proposed ground-disturbing activities; however, these activities would be limited in duration and consistent with other standard construction activities. Any groundborne noise or vibration generated by short-term construction activities would be limited to the immediate work area and is not anticipated to disturb surrounding residential land uses. In addition, City Municipal Code Section 15-2507, Vibration, exempts temporary construction activities from the City's vibration standards. Further, the construction of new residential and commercial uses would not increase long-term vibration or groundborne noise levels in the Project area. Therefore, impacts related to groundborne vibration would be *less than significant*.

[41] Federal Highway Administration (FHWA). 2018. *Construction Noise Handbook*. Available at: https://www.nrc.gov/docs/ML1805/ML18059A141.pdf. Accessed June 2024.

c) For a project located within an airport land use plan or, where such a plan has not been adopted, within two miles of a public airport or public use airport, would the project expose people residing or working in the project area to excessive noise levels?

The nearest medical center helipad is at the Community Regional Medical Center,[42] located approximately 1 mile northeast of the Project site. The nearest airports include the Fresno Yosemite International Airport, located approximately 5 miles northeast of the Project site; Fresno Chandler Executive Airport, located approximately 1.1 miles west of the Project site; and Sierra Sky Airport, located approximately 8.4 miles northwest of the Project site. Each of these airports is considered under the *Fresno County Airport Land Use Compatibility Plan* (ALUCP), which guides local jurisdictions in determining appropriate compatible land uses with detailed findings and policies. The City's General Plan, other City land use plans, and all City land use decisions must be compatible with the adopted Fresno County ALUCP, which includes community noise equivalent level (CNEL) noise contours based on projected airport and aircraft operations. Although the Project site is located within 2 miles of the Community Regional Medical Center helipad and Fresno Chandler Executive Airport, the Project site is not located within the CNEL noise contours identified in the Fresno County ALUCP.[43] Therefore, the proposed Project would not result in the exposure of sensitive receptors to the excessive noise levels from aircraft noise sources, and *no impact* would occur.

Mitigation Measures

Mitigation measures are not required.

ENVIRONMENTAL ISSUES	Potentially Significant Impact	Less Than Significant with Mitigation Incorporated	Less Than Significant Impact	No Impact
XIV. POPULATION AND HOUSING – Would the project:				
a) Induce substantial unplanned population growth in an area, either directly (for example, by proposing new homes and businesses) or indirectly (for example, through extension of roads or other infrastructure)?			X	

[42] California Department of Transportation (Caltrans). 2019. Caltrans HeliPlates. Available at: https://heliplates.dot.ca.gov/#. Accessed June 2024.

[43] Fresno Council of Governments (FCOG). 2021. *Fresno County Airport Land Use Compatibility Plan*. December 2018; Amended December 2021. Available at: https://fresnocog.wpenginepowered.com/wp-content/uploads/2022/09/Fresno-ALUCP-12-04-17-final-with-Amended-Table.pdf. Accessed June 2024.

ENVIRONMENTAL ISSUES	Potentially Significant Impact	Less Than Significant with Mitigation Incorporated	Less Than Significant Impact	No Impact
b) Displace substantial numbers of existing people or housing, necessitating the construction of replacement housing elsewhere?				X

DISCUSSION

a) Induce substantial unplanned population growth in an area, either directly (for example, by proposing new homes and businesses) or indirectly (for example, through extension of roads or other infrastructure)?

The City's Planning Area is defined as the geographic area for which the City's General Plan establishes policies related to future urban growth and resource conservation and includes the area within the City Limits, the City's SOI, and land immediately north and southwest of the SOI. The City's General Plan identifies a "General Plan Horizon" and "General Plan Buildout" to categorize and predict future growth and buildout conditions. The General Plan Horizon is set to occur in 2035, and General Plan Buildout refers to complete development under the General Plan past the horizon year of 2050.

The General Plan Horizon is set to accommodate a population of approximately 226,000 new residents by 2035, resulting in a total population of 771,000. General Plan Buildout anticipates an additional 425,000 new residents over the existing population, resulting in a total population of 970,000. As of 2023, the population estimate was 545,716 for the City.[44] The General Plan Horizon is set to accommodate an estimated 267,000 residential units by 2035, of which 32,000 residential units would be located in the existing city limits, including Downtown. General Plan Buildout anticipates complete buildout of approximately 336,000 residential units, of which 55,610 units would be located in the existing City limits, including Downtown.

The proposed Project includes the acquisition and demolition of an existing building to allow for the construction of up to 100 new residential units and commercial space within a new four-story mixed-use building. The proposed Project would result in approximately 75 to 150 new residents depending on the final unit mix. The Project site is in the City's DTN zone and land use designation in the City's Downtown Planning Area and is located entirely within the Fresno City Limits and SOI. The proposed Project would be consistent with the allowable uses of the DTN zone and land use designation; therefore, buildout of the Project site would be consistent with the City's planned buildout scenario and would not result in unplanned growth. Further, the proposed Project includes the construction of affordable housing units

[44] U.S. Census Bureau. 2023. Quick Facts, Fresno city, California. Available at: https://www.census.gov/quickfacts/fact/table/fresnocitycalifornia/PST045223. Accessed July 2024.

that would be consistent with the Fresno Council of Governments (FCOG) sixth cycle Regional Housing Needs Allocation (RHNA) Determination that calls for the creation of 58,298 new affordable units within the City between June 30, 2023, and December 31, 2031. Therefore, the proposed Project would be consistent with local and regional housing projections and would not result in substantial or unplanned growth.

The proposed Project also includes the construction of commercial uses that would be consistent with the allowable uses of the DTN zone and land use designation; therefore, any new long-term employment opportunities would be consistent with the City's planned buildout scenario and would not result in unplanned growth.

Proposed demolition and construction activities have the potential to generate short-term employment opportunities; however, Project construction is expected to use workers from the local employment force and would not require workers to relocate to the Project area. Therefore, the proposed Project would not result in unplanned or substantial population growth, and impacts would be *less than significant*.

b) Displace substantial numbers of existing people or housing, necessitating the construction of replacement housing elsewhere?

The proposed Project includes the acquisition and demolition of an existing building to allow for the construction of up to 100 new residential units and commercial space within a new four-story mixed-use building. The building proposed for acquisition and demolition is currently vacant; therefore, the proposed Project would not result in the displacement of existing people or housing, and *no impact* would occur.

Mitigation Measures

Mitigation measures are not required.

ENVIRONMENTAL ISSUES	Potentially Significant Impact	Less Than Significant with Mitigation Incorporated	Less Than Significant Impact	No Impact
XV. PUBLIC SERVICES – Would the project:				
a) Result in substantial adverse physical impacts associated with the provision of new or physically altered governmental facilities, need for new or physically altered governmental facilities, the construction of which could cause significant environmental impacts, in order to maintain acceptable service ratios, response times or other performance objectives for any of the public services:				

ENVIRONMENTAL ISSUES	Potentially Significant Impact	Less Than Significant with Mitigation Incorporated	Less Than Significant Impact	No Impact
Fire protection?			X	
Police protection?			X	
Schools?			X	
Parks?			X	
Other public facilities?			X	

DISCUSSION

a) Would the project result in substantial adverse physical impacts associated with the provision of new or physically altered governmental facilities, or the need for new or physically altered governmental facilities, the construction of which could cause significant environmental impacts, in order to maintain acceptable service ratios, response times, or other performance objectives for any of the public services:

i. Fire protection?

The Fresno Fire Department (FFD) would provide fire protection services to the proposed Project. There are 20 FFD fire stations in the City, with the closest fire station, Fire Station 3, located approximately 0.2 mile northeast of the Project site. The proposed Project includes the acquisition and demolition of an existing building to allow for the construction of up to 100 new residential units and commercial space within a new four-story mixed-use building, which would result in approximately 75 to 150 new residents. The proposed Project would result in an incremental increase on fire protection services in the City. The proposed Project would be consistent with the City's DTN zoning and land use designation; therefore, buildout of the Project site would be consistent with the City's planned buildout scenario and would not result in unplanned growth. The FFD was contacted to determine the proposed Project's impact on existing fire protection services. No response identifying potential impacts has been received to date. Further, the proposed Project would be subject to the payment of Development Impact Fees to offset the incremental increase in demand on fire protection services. Therefore, the proposed Project would not require new or physically altered governmental facilities for fire protection services, and impacts would be *less than significant*.

ii. Police protection?

The Fresno Police Department (FPD) provides police protection to the Project site. The FPD Patrol Division is divided into five policing districts, with the Project site being within the Southwest District. The proposed Project includes the acquisition and demolition of an existing building to allow for the construction of up to 100 new

residential units and commercial space within a new four-story mixed-use building, which would result in approximately 75 to 150 new residents. The proposed Project would result in an incremental increase on police protection services in the City. The proposed Project would be consistent with the allowable uses of the City's DTN zoning and land use designation; therefore, buildout of the Project site would be consistent with the City's planned buildout scenario and would not result in unplanned growth. The FPD was contacted to determine the proposed Project's impacts on existing police protection services. No response identifying potential impacts has been received to date. Further, the proposed Project would be subject to the payment of Development Impact Fees to offset the incremental increase in demand on police protection services. Therefore, the proposed Project would not require new or physically altered governmental facilities for police protection services, and impacts would be *less than significant*.

iii. Schools?

The Fresno Unified School District (FUSD) serves more than 74,000 students and operates 64 elementary schools, 15 middle schools, eight high schools, four alternative schools, and three special education schools. The proposed Project includes the construction of a new residential and commercial mixed-use building that would result in approximately 75 to 150 new residents, which may increase the number of school-aged children in the area. As discussed in Section XIV, *Population and Housing*, the proposed Project would not result in substantial or unplanned population growth in a manner that would exceed the City's planned buildout scenario. The FUSD was contacted to determine the proposed Project's impacts on existing school facilities. No response identifying potential impacts has been received to date. Further, the proposed Project would be subject to the payment of State impact fees to offset the incremental demand on public schools. Therefore, the proposed Project would not create an increased demand on local schools, and impacts would be *less than significant*.

iv. Parks?

The proposed Project includes the construction of a new residential and commercial mixed-use building that would result in approximately 75 to 150 new residents, which would result in an incremental increase in demand on existing recreational facilities. As discussed in Section XIV, *Population and Housing*, the proposed Project would not result in substantial or unplanned population growth in a manner that would exceed the City's planned buildout scenario. The proposed Project would not result in a substantial or unplanned population increase that could result in deterioration of existing recreation or park facilities or require the expansion of new facilities. Therefore, the proposed Project would not create an increased demand on public recreation facilities, and *impacts would be less than significant*.

v. Other public facilities?

The proposed Project includes the construction of a new residential and commercial mixed-use building that would result in approximately 75 to 150 new

residents, which would result in an incremental increase in demand on other existing public facilities. As discussed in Section XIV, *Population and Housing*, the proposed Project would not result in substantial or unplanned population growth in a manner that would exceed the City's planned buildout scenario and substantially increase the demand on public facilities, such as libraries or post offices, or result in the need for new or physically altered governmental facilities. Therefore, the proposed Project would not create an increased demand on other public facilities, and impacts would be *less than significant*.

Mitigation Measures

Mitigation measures are not required.

ENVIRONMENTAL ISSUES	Potentially Significant Impact	Less Than Significant with Mitigation Incorporated	Less Than Significant Impact	No Impact
XVI. RECREATION – Would the project:				
a) Increase the use of existing neighborhood and regional parks or other recreational facilities such that substantial physical deterioration of the facility would occur or be accelerated?			X	
b) Does the project include recreational facilities or require the construction or expansion of recreational facilities which might have an adverse physical effect on the environment?				X

DISCUSSION

a) Increase the use of existing neighborhood and regional parks or other recreational facilities such that substantial physical deterioration of the facility would occur or be accelerated?

The proposed Project includes the acquisition and demolition of an existing building to allow for the construction of up to 100 new residential units and commercial space within a new four-story mixed-use building, which would result in approximately 75 to 150 new residents. The proposed Project would result in an incremental increase on existing recreational facilities in the City. As discussed in Section XIV, *Population and Housing*, the proposed Project would not result in substantial or unplanned population growth in a manner that would exceed the City's planned buildout scenario, and the proposed Project would not result in a substantial or unplanned population increase that could rapidly increase the physical deterioration of existing recreation facilities.

Therefore, the proposed Project would not create an increased demand on public recreation facilities, and *impacts would be less than significant*.

b) Include recreational facilities or require the construction or expansion of recreational facilities that might have an adverse physical effect on the environment?

The proposed Project includes the acquisition and demolition of an existing building to allow for the construction of up to 100 new residential units and commercial space within a new four-story mixed-use building. Therefore, the proposed Project would not include or require the construction or expansion of public recreational facilities, and *no impact* would occur.

Mitigation Measures

Mitigation measures are not required.

ENVIRONMENTAL ISSUES	Potentially Significant Impact	Less Than Significant with Mitigation Incorporated	Less Than Significant Impact	No Impact
XVII. TRANSPORTATION – Would the project:				
a) Conflict with a program, plan, ordinance or policy addressing the circulation system, including transit, roadway, bicycle and pedestrian facilities?			X	
b) Conflict or be inconsistent with CEQA Guidelines § 15064.3, subdivision (b)?			X	
c) Substantially increase hazards due to a geometric design feature (e.g., sharp curves or dangerous intersections) or incompatible uses (e.g., farm equipment)?			X	
d) Result in inadequate emergency access?			X	

DISCUSSION

a) Conflict with a program, plan, ordinance or policy addressing the circulation system, including transit, roadway, bicycle and pedestrian facilities?

The *Fresno General Plan Mobility and Transportation Element*,[45] identifies goals and implementing policies related to promoting a city of healthy communities, improving the quality of life in established neighborhoods, planning for all modes of travel on local and major streets in Fresno, providing a well-maintained transportation system, and protecting and improving public health and safety. Additionally, the FCOG *2022 Regional Transportation Plan* (RTP)[46] reflects transportation planning for Fresno County through 2046 and is intended to create a region of diverse, safe, resilient, and accessible transportation options that improve the quality of life for all residents by fostering sustainability, equity, a vibrant economy, clean air, and healthy communities. The proposed Project includes the acquisition and demolition of an existing building to allow for the construction of up to 100 new residential units and commercial space within a new four-story mixed-use building. The proposed Project would be located in an existing urban area, would be consistent with the existing zoning of the Project site, and would not facilitate substantial or unplanned population growth in a manner that could generate a substantial number of new vehicle trips, which is consistent with the objectives of the City's General Plan. Further, the Project site is located near existing transit stops that would allow for the use of alternative modes of transportation and allow residents to access other areas of the city, which would be consistent with the FCOG 2022 RTP. Therefore, the proposed Project would be consistent with the City's Mobility and Transportation Element and the FCOG 2022 RTP, and impacts would be *less than significant.*

b) Would the project conflict or be inconsistent with CEQA Guidelines section 15064.3, subdivision (b)?

Per SB 743, relevant CEQA analysis of transportation impacts is required to be conducted using a metric known as vehicle miles traveled (VMT) instead of level of service (LOS). VMT measures how much actual auto travel (additional miles driven) a proposed project would create on California roads. If a project adds excessive car travel onto roads, the project may cause a significant transportation impact.

The State CEQA Guidelines were amended to implement SB 743 by adding Section 15064.3. Among its provisions, Section 15064.3 confirms that, except with respect to transportation projects, a project's effect on automobile delay shall not constitute a significant environmental impact. Therefore, LOS measures of impacts to traffic facilities are no longer a relevant CEQA threshold for transportation impacts.

---

[45] City of Fresno. 2021a. *Fresno General Plan, Chapter 4: Mobility and Transportation Element*. September 30. Available at: https://www.fresno.gov/wp-content/uploads/2023/03/upload_temp4-Mobility-and-Transportation-9-30-2021.pdf. Accessed June 2024.

[46] Fresno Council of Governments (FCOG). 2022. *2022 Regional Transportation Plan/Sustainable Communities Strategy*. Available at: https://www.planfresno.com/sustainable-communities-strategies-fall-outreach/. Accessed February 2024.

State CEQA Guidelines Section 15064.3(b)(4) states, "A lead agency has discretion to choose the most appropriate methodology to evaluate a project's vehicle miles traveled, including whether to express the change in absolute terms, per capita, per household or in any other measure. A lead agency may use models to estimate a project's vehicle miles traveled and may revise those estimates to reflect professional judgment based on substantial evidence. Any assumptions used to estimate vehicle miles traveled and any revision to model outputs should be documented and explained in the environmental document prepared for the project. The standard of adequacy in Section 15151 shall apply to the analysis described in this section."

On June 25, 2020, the City adopted the *CEQA Guidelines for Vehicle Miles Traveled Thresholds* (Fresno VMT Thresholds), pursuant to SB 743 to be effective July 1, 2020.[47] The Fresno VMT Thresholds were prepared and adopted consistent with the requirements of State CEQA Guidelines Sections 15064.3 and 15064.7. In December 2018, the California Governor's Office of Planning and Research (OPR) published the *Technical Advisory on Evaluating Transportation Impacts in CEQA*,[48] which was utilized as a reference and guidance document in the preparation of the Fresno VMT Thresholds.

The Fresno VMT Thresholds state that VMT exceeding an applicable threshold of significance may indicate a significant impact. Generally, projects with a high level of affordable housing units should be presumed to cause a less-than-significant transportation impact. The proposed Project includes the construction of a mixed-use building consisting of affordable housing units

Based on the FCOG *Vehicle Miles Traveled Analysis Tool Summary Report*,[49] based on the number of new market rate and affordable residential units, the proposed Project would result in a VMT per capita of 4.8, which would fall below the regional VMT per capita thresholds of 14.0 using 13% as the threshold and a threshold of 13.7 using 15% as the threshold and the local VMT per capita thresholds of 11.5 using 13% as the threshold and a threshold of 11.2 using 15% as the threshold. Therefore, the proposed Project is consistent with State CEQA Guidelines Section 15064.3(b), and impacts would be *less than significant*.

---

[47] City of Fresno. 2020b. *CEQA Guidelines for Vehicle Miles Traveled Thresholds*. June 18. Available at: https://fresno.legistar.com/View.ashx?M=F&ID=8601948&GUID=9AEF1630-3BE3-45BF-9BB8-3D4BB9DB1677. Accessed August 2024.

[48] California Governor's Office of Planning and Research. 2018. *Technical Advisory on Evaluating Transportation Impacts in CEQA*. December. Available at: https://opr.ca.gov/docs/20180416-743_Technical_Advisory_4.16.18.pdf. Accessed August 2024.

[49] Fresno Council of Governments (FCOG). 2025. *Vehicle Miles Traveled Analysis Tool Summary Report*. Version 1.38.

c) Substantially increase hazards due to a geometric design feature (e.g., sharp curves or dangerous intersections) or incompatible uses (e.g., farm equipment)?

The proposed Project includes the acquisition and demolition of an existing building to allow for the construction of up to 100 new residential units and commercial space within a new four-story mixed-use building. The proposed Project does not include the construction of new roadways or establishment of incompatible land uses that could result in new roadway hazards. The proposed Project would be located in an existing urban area, would be consistent with the existing zoning of the Project site, and would not facilitate substantial or unplanned population growth in a manner that could generate a substantial number of new vehicle trips that could increase congestion and associated hazards. Therefore, impacts would be *less than significant*.

d) Result in inadequate emergency access?

The proposed Project includes the acquisition and demolition of an existing building to allow for the construction of up to 100 new residential units and commercial space within a new four-story mixed-use building. Demolition and construction activities would be limited to a single existing parcel and would not require the implementation of any traffic controls that could impede emergency response or evacuation efforts within the Project area. Further, the Project site would provide adequate long-term emergency vehicle access. Therefore, the proposed Project would not result in inadequate emergency access, and impacts would be *less than significant*.

Mitigation Measures

Mitigation measures are not required.

ENVIRONMENTAL ISSUES	Potentially Significant Impact	Less Than Significant with Mitigation Incorporated	Less Than Significant Impact	No Impact
XVII. TRIBAL CULTURAL RESOURCES – Would the project:				
a) Cause a substantial adverse change in the significance of a tribal cultural resource, defined in PRC section 21074 as either a site, feature, place, cultural landscape that is geographically defined in terms of the size and scope of the landscape, sacred place, or object with cultural value to a California Native American tribe, and that is:				

ENVIRONMENTAL ISSUES	Potentially Significant Impact	Less Than Significant with Mitigation Incorporated	Less Than Significant Impact	No Impact
i) Listed or eligible for listing in the California Register of Historical Resources, or in a local register of historical resources as defined in PRC section 5020.1(k), or,				X
ii) A resource determined by the lead agency, in its discretion and supported by substantial evidence, to be significant pursuant to criteria set forth in subdivision (c) of PRC section 5024.1. In applying the criteria set forth in subdivision (c) of PRC section 5024.1, the lead agency shall consider the significance of the resource to a California Native American tribe.		X		

DISCUSSION

a) Would the project cause a substantial adverse change in the significance of a tribal cultural resource, defined in Public Resources Code section 21074 as either a site, feature, place, cultural landscape that is geographically defined in terms of the size and scope of the landscape, sacred place, or object with cultural value to a California Native American tribe, and that is:

i. Listed or eligible for listing in the California Register of Historical Resources, or in a local register of historical resources as defined in Public Resources Code section 5020.1(k), or

Pursuant to AB 52, Native American Tribes traditionally and culturally affiliated with the Project area were invited to consult regarding the proposed Project based on a list of contacts provided by the NAHC. The City mailed notices of the proposed Project to each of these Tribes on July 30, 2024, and the required 30-day time period for Tribes to request consultation ended on September 3, 2024. One letter response was received from Robert Pennell, Tribal Cultural Resources Director for the Table Mountain Rancheria, in a letter dated August 16, 2024, stating that they "Decline participation at this time but would appreciate being notified in the unlikely event that cultural resources are identified." All other Tribes that were contacted declined consultation.

Based on the results of the cultural records search and AB 52 consultation, there are no built tribal historical resources located at the Project site. Therefore, the

proposed Project would not result in an adverse change to the significance of a tribal historical resource, and *no impacts* would occur.

ii. **A resource determined by the lead agency, in its discretion and supported by substantial evidence, to be significant pursuant to criteria set forth in subdivision (c) of Public Resources Code Section 5024.1. In applying the criteria set forth in subdivision (c) of Public Resource Code Section 5024.1, the lead agency shall consider the significance of the resource to a California Native American tribe.**

The State requires lead agencies to consider the potential effects of proposed projects and consult with California Native American Tribes during the local planning process for the purpose of protecting Traditional Tribal Cultural Resources through the State CEQA Guidelines. Pursuant to PRC 21080.3.1, the lead agency shall begin consultation with the California Native American Tribe that is traditionally and culturally affiliated with the geographical area of the proposed Project. Such significant cultural resources are either sites, features, places, cultural landscapes, sacred places, and objects with cultural value to a Tribe that is either included in or eligible for inclusion in the CRHR or local historic register, or, the lead agency, at its discretion, and support by substantial evidence, chooses to treat the resources as a Tribal Cultural Resources (PRC 21074(a)(1–2)).

Additional information may also be available from the NAHC SLF per PRC 5097.96 and the CHRIS administered by the OHP. Please also note that PRC 21082.3(c) contains provisions specific to confidentiality.

As previously identified, pursuant to AB 52, Native American Tribes traditionally and culturally affiliated with the Project area were invited to consult regarding the proposed Project based on a list of contacts provided by the NAHC. The City mailed notices of the proposed Project to each of these Tribes on July 30, 2024, and the required 30-day time period for Tribes to request consultation ended on September 3, 2024. One letter response was received from Robert Pennell, Tribal Cultural Resources Director for the Table Mountain Rancheria, in a letter dated August 16, 2024, stating that they “Decline participation at this time but would appreciate being notified in the unlikely event that cultural resources are identified.” All other Tribes that were contacted declined consultation.

As previously discussed in Section V, *Cultural Resources*, based on the SSJVIC records and NAHC SLF searches, there are no previously recorded archaeological resources within the Project area. Additionally, no archaeological resources or evidence of archaeological resources were observed during a field survey of the Project area. Based on the findings of the records search and pedestrian field survey, the Project site is considered to have low sensitivity for the presence of unidentified prehistoric or historic archaeological resources; however, the archaeological sensitivity of the surrounding Chinatown area remains high. As such, it is possible that unknown archaeological resources are extant within the Project area that have the potential to be impacted during demolition activities. Mitigation Measure CR-4 requires an archaeological monitor to be present during

demolition and removal of the basement. Further, Mitigation Measure CR-5 requires that, in the event that previously unidentified cultural resources are uncovered during proposed ground-disturbing activities, all work shall cease within the vicinity of the find until a qualified archaeologist is retained to evaluate the significance of the find and determine the need for further study. The proposed Project would also be required to comply with California Health and Safety Code Section 7050.5, which outlines the protocol for unanticipated discovery of human remains. Section 7050.5 states that no further disturbance shall occur until the Fresno County Coroner has made a determination of origin and disposition pursuant to PRC 5097.98. Based on the implementation of Mitigation Measures CR-4 and CR-5 as identified in Section V, *Cultural Resources*, the proposed Project would not result in disturbance to tribal cultural resources; therefore, impacts related to disturbance of tribal cultural resources would be *less than significant with mitigation.*

Mitigation Measures

Implement Mitigation Measures CR-4 and CR-5, as included in Section V, *Cultural Resources.*

ENVIRONMENTAL ISSUES	Potentially Significant Impact	Less Than Significant with Mitigation Incorporated	Less Than Significant Impact	No Impact
XIX. UTILITIES AND SERVICE SYSTEMS – Would the project:				
a) Require or result in the relocation or construction of new or expanded water, wastewater treatment or storm water drainage, electric power, natural gas, or telecommunications facilities, the construction or relocation of which could cause significant environmental effect?			X	
b) Have sufficient water supplies available to serve the project and reasonably foreseeable future development during normal, dry and multiple dry years?				X

ENVIRONMENTAL ISSUES	Potentially Significant Impact	Less Than Significant with Mitigation Incorporated	Less Than Significant Impact	No Impact
c) Result in a determination by the waste water treatment provider, which serves or may serve the project that it has adequate capacity to serve the project's projected demand in addition to the provider's existing commitments?				X
d) Generate solid waste in excess of state or local standards, or in excess of the capacity of local infrastructure, or otherwise impair the attainment of solid waste reduction goals?			X	
e) Comply with federal, state, and local management and reduction statutes and regulations related to solid waste?			X	

DISCUSSION

a) Require or result in the relocation or construction of new or expanded water, wastewater treatment or storm water drainage, electric power, natural gas, or telecommunications facilities, the construction or relocation of which could cause significant environmental effects?

The proposed Project would require connection to existing utility infrastructure within the footprint of the proposed Project. The impacts of construction activities at the Project site has been analyzed throughout this Initial Study, and no new impacts would occur as a result of construction activities for utility extensions. The proposed Project would be served by existing energy and telecommunications services, and no new natural gas or telecommunications facilities would be required to support the proposed Project. Further, as discussed in *Impact Discussions XIX.b)* through *XIX.d)*, the proposed Project would not increase demand on existing water, wastewater, or solid waste infrastructure in a manner that would require the construction of new or expansion of existing City utility infrastructure elsewhere. Therefore, impacts would be *less than significant*.

b) Have sufficient water supplies available to serve the project and reasonably foreseeable future development during normal, dry and multiple dry years?

The City's DPU would supply water to the Project site. Based on the City's *2020 Urban Water Management Plan* (2020 UWMP),[50] the City has a water supply of 329,030 acre-feet per year (AFY) for the year 2025 and a projected water supply of 357,330 AFY for the year 2045. The City relies on groundwater from the North Kings Subbasin, surface water from the Central Valley Project through a contract with the U.S. Bureau of Reclamation, Kings River water through a contract with Fresno Irrigation District, and recycled water. Water supply in the City was entirely made up of groundwater prior to the commissioning of the City's first Surface Water Treatment Facility (SWTF) in 2004. Since 2004, the City has invested in expanding its surface water treatment capabilities and now has three SWTFs that provide approximately half of all potable water demands in the service area. Based on the 2020 UWMP, the projected potable water demand for 2025 is 136,504 AFY and the projected potable water demand for 2045 is 167,947 AFY. Further, the projected non-potable water demand for 2025 is 62,700 AFY and the projected non-potable water demand for 2045 is 73,500 AFY. The City's DPU was contacted to determine the proposed Project's impacts on existing utilities. No response identifying potential impacts has been received to date. Therefore, the City has ample water supply to serve the existing and projected water consumption within the City's service area.

The proposed Project includes the acquisition and demolition of an existing building to allow for the construction of up to 100 new residential units and commercial space within a new four-story mixed-use building, which would result in an incremental increase in water use. The 2020 UWMP identifies objectives for the City's future water supply and to balance groundwater operations through a host of strategies. The City has designed a comprehensive plan to accomplish this objective by increasing surface water supplies and surface water treatment facilities, intentional recharge, and conservation, in order to reduce groundwater pumping. The City continually monitors impacts of land use changes and development project proposals on water supply facilities by assigning fixed demand allocations to each parcel by land use as currently zoned or proposed to be rezoned. The City has indicated that groundwater wells, pump stations, recharge facilities, and water treatment and distribution systems shall be expanded incrementally to mitigate increased water demands. The City's General Plan requires the City to maintain a comprehensive conservation program to help reduce per capita water usage, and includes conservation programs such as landscaping standards for drought tolerance, irrigation control devices, leak detection and retrofits, water audits, public education, and implementing U.S. Bureau of Reclamation BMPs for water conservation to maintain surface water entitlements.

The Project site is located entirely within the Fresno City limits and SOI, and the proposed Project would be consistent with DTN uses as defined in the City's General Plan; therefore, the proposed Project would be consistent with the City's planned

[50] City of Fresno. 2021b. *Final 2020 Urban Water Management Plan*. City of Fresno Department of Public Utilities. Available at: https://www.fresno.gov/wp-content/uploads/2023/03/Fresno-2020-UWMP_Final_2021-07-21.pdf. Accessed September 2024.

buildout scenario. Implementation of policies identified in the City's General Plan and 2020 UWMP would address the issues of providing an adequate, reliable, and sustainable water supply for the proposed Project. The proposed Project would have sufficient water supplies available to serve the proposed Project and reasonably foreseeable future development during normal, dry, and multiple dry years, and impacts would be *less than significant*.

c) Result in a determination by the wastewater treatment provider, which serves or may serve the project that it has adequate capacity to serve the project's projected demand in addition to the provider's existing commitments?

The City owns and operates two wastewater treatment facilities: the Fresno/Clovis Regional Wastewater Reclamation Facility (WRF) and the North Fresno WRF. The Fresno/Clovis Regional WRF currently has a capacity of 91.5 million gallons per day (MGD) and the North Fresno WRF has a capacity of 0.71 MGD. The proposed Project would result in the construction of up to 100 new residential units and commercial space within a new four-story mixed-use building that would result in an incremental increase in wastewater generation. The Project site is located entirely within the Fresno City limits and SOI, and the proposed Project would be consistent with DTN uses as defined in the City's General Plan; therefore, the proposed Project would be consistent with the City's planned buildout scenario and would not result in unplanned growth that could result in a substantial increase in wastewater generation. The City's DPU was contacted to determine the proposed Project's impacts on existing utilities. No response identifying potential impacts has been received to date. Therefore, the proposed Project would not generate wastewater in excess of existing wastewater treatment infrastructure, and impacts would be *less than significant*.

d) Generate solid waste in excess of State or local standards, or in excess of the capacity of local infrastructure, or otherwise impair the attainment of solid waste reduction goals?

Garbage disposed of in the City is taken to the Cedar Avenue Recycling and Transfer Station. Once trash has been off-loaded at the transfer station, it is sorted, and non-recyclable solid waste is loaded onto large trucks and taken to the American Avenue Landfill, located approximately 6 miles southwest of Kerman.

The American Avenue Landfill (American Avenue Disposal Site 10-AA-0009)[51] has a maximum permitted capacity of 32,700,000 cubic yards (CY) and a remaining capacity of 29,358,535 CY, with an estimated closure date of August 31, 2031. The maximum permitted throughput is 2,200 tons per day. Other landfills within Fresno County include the Clovis Landfill (City of Clovis Landfill 10-AA-0004)[52] with a maximum

---

[51] California Department of Resources Recycling and Recovery (CalRecycle). 2024a. SWIS Facility/Site Summary: American Avenue Disposal Site (10-AA-0009). Available online at: https://www2.calrecycle.ca.gov/SolidWaste/Site/Summary/352. Accessed September 2024.

[52] California Department of Resources Recycling and Recovery (CalRecycle). 2024b. SWIS Facility/Site Summary: City of Clovis Landfill (10-AA-0004). Available online at: https://www2.calrecycle.ca.gov/SolidWaste/Site/Summary/347. Accessed September 2024.

remaining permitted capacity of 7,740,000 CY, a maximum permitted throughput of 2,000 tons per day, and an estimated closure date of 2047.

Construction of the proposed Project may result in a temporary increase in solid waste, which would be disposed of in accordance with applicable State and local laws and regulations, such as CALGreen Sections 4.408 and 5.408, which require diversion of at least 75% of construction waste. The proposed Project would also be required to comply with the City's Construction and Demolition Approved Disposal Facilities guide for proper disposal methods. Based on required compliance with CALGreen and City regulations, construction of the proposed Project would not generate solid waste in excess of local infrastructure capacity.

According to the California Department of Resources Recycling and Recovery (CalRecycle) Estimated Solid Waste Generation Rates,[53] operation of seven residential units would result in approximately 85.61 pounds of solid waste per day. Proposed solid waste calculations are shown in Table 4.

Table 4: Estimated Solid Waste Generation Rates

Waste Generation Source	Generation Rate	Unit of Measure	Proposed Development	Total
Residential	12.23	lb/household/day	100 units	1,223 lbs
Commercial	13	lb/1000 sq ft/day	15,000 sq ft*	195 lbs
Total				**1,418 lbs**

Source: CalRecycle Estimated Solid Waste Generation Rates (2019)

Note: lb = pound; sq ft = square foot

* The estimation is using a conservative estimate of 15,000 sf of commercial space based on parcel size.

As shown in Table 4, the proposed Project would result in an incremental increase in solid waste of approximately 1,418 pounds per day. The Project site is located entirely within the Fresno City limits and SOI, and the proposed Project would be consistent with DTN uses as defined in the City's General Plan; therefore, the proposed Project would be consistent with the City's planned buildout scenario and would not result in unplanned growth that could result in a substantial increase in solid waste generation. Solid waste generated by the proposed Project would be disposed of at the American Avenue Landfill, which has adequate capacity to dispose of the marginal amount of solid waste generated by construction activities, and the additional projected 1,418 pounds of waste per day during operation. Operation of the proposed Project would result in a marginal increase in solid waste and would not generate waste in excess

[53] California Department of Resources Recycling and Recovery (CalRecycle). 2019. Estimated Solid Waste Generation Rates. Available at: https://www2.calrecycle.ca.gov/WasteCharacterization/General/Rates. Accessed September 2024.

of State or local standards or in excess of the capacity of local infrastructure. Therefore, impacts would be *less than significant*.

e) Comply with federal, state, and local management and reduction statutes and regulations related to solid waste?

The proposed Project would result in a marginal increase in solid waste and would not result in a substantial increase in solid waste that could interfere with solid waste reduction statutes and regulations, including, but not limited to, policies identified in the *Fresno General Plan Public Utilities and Services Element*.[54] The proposed Project would be required to comply with CALGreen and City requirements to ensure proper diversion and disposal of short- and long-term solid waste. Therefore, the proposed Project would not conflict with federal, State, and local management and reduction statutes and regulations related to solid waste, and impacts would be *less than significant*.

Mitigation Measures

Mitigation measures are not required.

ENVIRONMENTAL ISSUES	Potentially Significant Impact	Less Than Significant with Mitigation Incorporated	Less Than Significant Impact	No Impact
XX. WILDFIRE – If located in or near state responsibility areas or lands classified as very high fire hazard severity zones, would the project:				
a) Substantially impair an adopted emergency response plan or emergency evacuation plan?			X	
b) Due to slope, prevailing winds, and other factors, exacerbate wildfire risks, and thereby expose project occupants to pollutant concentrations from a wildfire or the uncontrolled spread of a wildfire?			X	

[54] City of Fresno. 2014. *Fresno General Plan, Chapter 6: Public Utilities and Services Element*. Adopted December 18. Available at: https://www.fresno.gov/wp-content/uploads/2023/03/General-Plan-6-Public-Utilities-and-Services-7-19.pdf. Accessed September 2024.

ENVIRONMENTAL ISSUES	Potentially Significant Impact	Less Than Significant with Mitigation Incorporated	Less Than Significant Impact	No Impact
c) Require the installation or maintenance of associated infrastructure (such as roads, fuel breaks, emergency water sources, power lines or other utilities) that may exacerbate fire risk or that may result in temporary or ongoing impacts to the environment?			X	
d) Expose people or structures to significant risks, including downslope or downstream flooding or landslides, as a result of runoff, post-fire slope instability, or drainage changes?			X	

DISCUSSION

a) Substantially impair an adopted emergency response plan or emergency evacuation plan?

The Project site is in an urban area and is not located within a VHFHSZ.[55] The proposed Project includes the acquisition and demolition of an existing building to allow for the construction of up to 100 new residential units and commercial space within a new four-story mixed-use building. Construction activities would be limited to an existing parcel and would not require the closure of any public roadways that could impede emergency response or evacuation efforts. The proposed Project would not require the alteration of any existing roadways that could interfere with any emergency evacuation routes within the city or an adopted emergency response plan. Therefore, the proposed Project would be consistent with the *Fresno General Plan Noise and*

[55] California Department of Forestry and Fire Protection (CAL FIRE). 2024. *Fire Hazard Severity Zones in State Responsibility Area.* Available at: https://calfire-forestry.maps.arcgis.com/apps/webappviewer/index.html?id=988d431a42b242b29d89597ab693d008. Accessed August 2024.

Safety Element[56] and the *Fresno County Multi-Jurisdictional Hazard Mitigation Plan*,[57] and impacts would be *less than significant*.

b) Due to slope, prevailing winds, and other factors, exacerbate wildfire risks, and thereby expose project occupants to pollutant concentrations from a wildfire or the uncontrolled spread of a wildfire?

The Project site is in an urban area and is not located within a VHFHSZ. The proposed Project includes the acquisition and demolition of an existing building to allow for the construction of up to 100 new residential units and commercial space within a new four-story mixed-use building. The proposed Project would be required to comply with the CFC to reduce risk associated with wildfire ignition at the Project site. Therefore, the proposed Project would not expose project occupants to pollutant concentrations from a wildfire or the uncontrolled spread of a wildfire, and impacts would be *less than significant*.

c) Require the installation or maintenance of associated infrastructure (such as roads, fuel breaks, emergency water sources, power lines or other utilities) that may exacerbate fire risk or that may result in temporary or ongoing impacts to the environment?

The proposed Project would require the expansion of utility infrastructure to serve the proposed mixed-use building. However, the proposed Project would be required to comply with the CFC to reduce risk associated with wildfire ignition at the Project site. Therefore, the proposed Project would not exacerbate wildfire risk, and impacts would be *less than significant*.

d) Expose people or structures to significant risks, including downslope or downstream flooding or landslides, as a result of runoff, post-fire slope instability, or drainage changes?

The Project site is in an urban area and is not located within a VHFHSZ. Based on the low risk of wildfire within the Project area, hazards associated with wildfire, including post-fire instability or drainage changes, have a low potential to occur. In addition, the Project site is located in a developed portion of the City in an area with flat topography and a low risk of landslide and other ground-failure events. Further, the proposed Project would be required to comply with applicable CFC and CBC requirements to avoid risk associated with post-fire hazards. Therefore, the proposed Project would not expose people or structures to significant post-fire risks, and impacts would be *less than significant*.

---

[56] City of Fresno. 2020a. *Fresno General Plan, 9: Noise and Safety Element*, pgs. 9-33 and 9-34. May 21. Available at: https://www.fresno.gov/wp-content/uploads/2023/03/9-Noise-and-Safety-02-03-21.pdf. Accessed July 2024.

[57] County of Fresno. 2018. *Fresno County Multi-Jurisdictional Hazard Mitigation Plan*. May. Available at: https://www.fresnocountyca.gov/files/sharedassets/county/v/1/public-health/fresno-county-hmp-final.pdf. Accessed March 2024.

Mitigation Measures

Mitigation measures are not required.

ENVIRONMENTAL ISSUES	Potentially Significant Impact	Less Than Significant with Mitigation Incorporated	Less Than Significant Impact	No Impact
XIX. MANDATORY FINDINGS OF SIGNIFICANCE				
a) Does the project have the potential to degrade the quality of the environment, substantially reduce the habitat of a fish or wildlife species, cause a fish or wildlife population to drop below self-sustaining levels, threaten to eliminate a plant or animal community, reduce the number or restrict the range of a rare or endangered plant or animal or eliminate important examples of the major periods of California history or prehistory?		X		
b) Does the project have impacts that are individually limited, but cumulatively considerable? ("Cumulatively considerable" means that the incremental effects of a project are considerable when viewed in connection with the effects of past projects, the effects of other current projects, and the effects of probable future projects)?		X		
c) Does the project have environmental effects which will cause substantial adverse effects on human beings, either directly or indirectly?		X		

DISCUSSION

a) Does the project have the potential to substantially degrade the quality of the environment, substantially reduce the habitat of a fish or wildlife species, cause a fish or wildlife population to drop below self-sustaining levels, threaten to eliminate a plant or animal community, substantially reduce the number or restrict the range of an endangered, rare, or threatened species, or eliminate important examples of the major periods of California history or prehistory?

The proposed Project includes the acquisition and demolition of an existing building to allow for the construction of up to 100 new residential units and commercial space within a new four-story mixed-use building in a developed portion of the City and does not include development in a rural or previously undeveloped area that could lead to a substantial reduction in habitat, plant and animal species, or significant resources of the major periods of California history or prehistory. Further, Mitigation Measure BIO-1, included in Section IV, *Biological Resources*, has been identified to reduce impacts to migratory birds and Mitigation Measures CR-1 through CR-5, included in Section V, *Cultural Resources*, have been identified to reduce impacts to cultural resources. Therefore, the proposed Project would not have the potential to substantially degrade the quality of the environment, substantially reduce the habitat of a fish or wildlife species, cause a fish or wildlife population to drop below self-sustaining levels, threaten to eliminate a plant or animal community, substantially reduce the number or restrict the range of an endangered, rare, or threatened species, or eliminate important examples of the major periods of California history or prehistory, and impacts would be *less than significant with mitigation*.

b) Does the project have impacts that are individually limited, but cumulatively considerable? ("Cumulatively considerable" means that the incremental effects of a project are considerable when viewed in connection with the effects of past projects, the effects of other current projects, and the effects of probable future projects.)

When project impacts are considered along or in combination with other impacts, the project-related impacts may be significant. Construction and operation of the proposed Project would contribute to cumulative impacts related to Air Quality, Biological Resources, Cultural and Tribal Cultural Resources, Geology and Soils, and Hazards and Hazardous Materials. Mitigation measures have been incorporated into the proposed Project to reduce project-related impacts to a less-than-significant level. Based on implementation of Mitigation Measures AQ-1 through AQ-5, included in Section III, *Air Quality*; Mitigation Measure BIO-1, included in Section IV, *Biological Resources*; Mitigation Measures CR-1 through CR-5, included in Section V, *Cultural Resources*; and Mitigation Measure GEO-1, included in Section VII, *Geology and Soils*, the cumulative effects of the proposed Project would be less than significant.

c) Does the project have environmental effects that will cause substantial adverse effects on human beings, either directly or indirectly?

The proposed Project would result in air emissions and may disturb hazardous substances during demolition and construction activities. Mitigation Measures AQ-1

through AQ-5, included in Section III, *Air Quality*, have been identified that would reduce these project-specific impacts to a less-than-significant level. However, no substantial adverse effects on human beings are expected to occur as a result of the operation of the anticipated 100 residential units and limited commercial operations on the first floor. Therefore, the proposed Project would not result in substantial, adverse environmental effects to human beings, either directly or indirectly, and impacts are *less than significant with mitigation incorporated*.

Mitigation Measures

Implement Mitigation Measures AQ-1 through AQ-5, included in Section III, *Air Quality*; Mitigation Measure BIO-1, included in Section IV, *Biological Resources*; Mitigation Measures CR-1 through CR-5, included in Section V, *Cultural Resources*; and Mitigation Measure GEO-1, included in Section VII, *Geology and Soils.*

SOURCES CITED

Architectural Resources Group (ARG). 2006. *Chinatown Historic Resources Survey*. Prepared for the City of Fresno Planning and Development Department. April 4. Available at: https://www.fresno.gov/wp-content/uploads/2023/03/HistoricSurvey_Chinatown_2006.pdf. Accessed September 2024.

Bay Area Air Quality Management District (BAAQMD). 2022. *California Environmental Quality Act Air Quality Guidelines*. Available at: https://www.baaqmd.gov/~/media/files/planning-and-research/ceqa/ceqa-guidelines-2022/ceqa-guidelines-chapter-0-cover-page-pdf.pdf?rev=f250e4ab435c491ba2afcbe299590a67&sc_lang=en. Accessed July 2024.

California Air Pollution Control Officers Association (CAPCOA). 2024. California Emissions Estimator Model (CalEEMod). Available at: https://www.caleemod.com/. Accessed July 2024.

California Air Resources Board (CARB). 2022. 2022 Scoping Plan Documents. Available at: https://ww2.arb.ca.gov/our-work/programs/ab-32-climate-change-scoping-plan/2022-scoping-plan-documents. Accessed July 2024.

California Department of Transportation (Caltrans). 2024. Scenic Highways: California State Scenic Highways. Available at: https://dot.ca.gov/programs/design/lap-landscape-architecture-and-community-livability/lap-liv-i-scenic-highways. Accessed August 2024.

California Department of Conservation. 2022. California Important Farmland Finder. Available at: https://maps.conservation.ca.gov/DLRP/CIFF/. Accessed August 2024.

California Department of Fish and Wildlife (CDFW). 2024. California Natural Diversity Database. Available at: https://wildlife.ca.gov/Data/CNDDB/Maps-and-Data. Accessed July 2024.

California Department of Forestry and Fire Protection (CAL FIRE). 2024. *Fire Hazard Severity Zones in State Responsibility Area.* Available at: https://calfire-forestry.maps.arcgis.com/apps/webappviewer/index.html?id=988d431a42b242b29d89597ab693d008. Accessed August 2024.

California Department of Resources Recycling and Recovery (CalRecycle). 2019. Estimated Solid Waste Generation Rates. Available at: https://www2.calrecycle.ca.gov/WasteCharacterization/General/Rates. Accessed September 2024.

California Department of Resources Recycling and Recovery (CalRecycle). 2024a. SWIS Facility/Site Summary: American Avenue Disposal Site (10-AA-0009). Available online at: https://www2.calrecycle.ca.gov/SolidWaste/Site/Summary/352. Accessed September 2024.

California Department of Resources Recycling and Recovery (CalRecycle). 2024b. SWIS Facility/Site Summary: City of Clovis Landfill (10-AA-0004). Available online at: https://www2.calrecycle.ca.gov/SolidWaste/Site/Summary/347. Accessed September 2024.

California Department of Toxic Substances Control (DTSC). 2024. EnviroStor. Available at: https://www.envirostor.dtsc.ca.gov/public/map/?myaddress=fresno. Accessed August 2024.

California Department of Transportation (Caltrans). 2019. Caltrans HeliPlates. Available at: https://heliplates.dot.ca.gov/# . Accessed August 2024.

California Department of Water Resources (DWR). 2006. San Joaquin Valley Groundwater Basin Kings Subbasin. Available at: https://water.ca.gov/-/media/DWR-Website/Web-Pages/Programs/Groundwater-Management/Bulletin-118/Files/2003-Basin-Descriptions/5_022_08_KingsSubbasin.pdf. Accessed August 2024.

California Environmental Protection Agency (CalEPA). 2018. California Government Code Section 65962.5(a) Hazardous Waste and Substances Site List. Available at: https://calepa.ca.gov/sitecleanup/corteselist/section-65962-5a/. Accessed August 2024.

California Governor's Office of Planning and Research. 2018. *Technical Advisory on Evaluating Transportation Impacts in CEQA*. December. Available at: https://opr.ca.gov/docs/20180416-743_Technical_Advisory_4.16.18.pdf. Accessed August 2024.

California Geological Survey (CGS). 2011. *Reported Historic Asbestos Mines, Historic Asbestos Prospects, and Other Natural Occurrences of Asbestos in California*.

California Native Plant Society (CNPS). 2024. Rare Plant Inventory. Available at: https://rareplants.cnps.org/. Accessed August 2024.

City of Fresno. 2014. *Fresno General Plan, Chapter 6: Public Utilities and Services Element*. Adopted December 18. Available at: https://www.fresno.gov/wp-content/uploads/2023/03/General-Plan-6-Public-Utilities-and-Services-7-19.pdf. Accessed September 2024.

City of Fresno. 2018. *Fresno General Plan, Chapter 7: Resource Conservation and Resilience Element*. December. Available at: https://www.fresno.gov/wp-content/uploads/2023/03/General-Plan-7-Resources-Conservation-and-Resilience-7-19.pdf. Accessed October 2024.

City of Fresno. 2020a. *Fresno General Plan, 9: Noise and Safety Element*. May 21. Available at: https://www.fresno.gov/wp-content/uploads/2023/03/9-Noise-and-Safety-02-03-21.pdf. Accessed July 2024.

City of Fresno. 2020b. *CEQA Guidelines for Vehicle Miles Traveled Thresholds*. June 18. Available at: https://fresno.legistar.com/View.ashx?M=F&ID=8601948&GUID=9AEF1630-3BE3-45BF-9BB8-3D4BB9DB1677. Accessed August 2024.

City of Fresno. 2021a. *Fresno General Plan, Chapter 4: Mobility and Transportation Element*. September 30. Available at: https://www.fresno.gov/wp-content/uploads/2023/03/upload_temp4-Mobility-and-Transportation-9-30-2021.pdf. Accessed June 2024.

City of Fresno. 2021b. *Final 2020 Urban Water Management Plan*. City of Fresno Department of Public Utilities. Available at: https://www.fresno.gov/wp-content/uploads/2023/03/Fresno-2020-UWMP_Final_2021-07-21.pdf. Accessed September 2024.

County of Fresno. 2018. *Fresno County Multi-Jurisdictional Hazard Mitigation Plan*. May. Available at: https://www.fresnocountyca.gov/files/sharedassets/county/v/1/public-health/fresno-county-hmp-final.pdf. Accessed March 2024.

Federal Highway Administration (FHWA). 2018. *Construction Noise Handbook*. Available at: https://www.nrc.gov/docs/ML1805/ML18059A141.pdf. Accessed June 2024.

Fresno Council of Governments (FCOG). 2021. *Fresno County Airport Land Use Compatibility Plan*. December 2018; Amended December 2021. Available at: https://fresnocog.wpenginepowered.com/wp-content/uploads/2022/09/Fresno-ALUCP-12-04-17-final-with-Amended-Table.pdf. Accessed August 2024.

Fresno Council of Governments (FCOG). 2022. *2022 Regional Transportation Plan/Sustainable Communities Strategy*. Available at: https://www.planfresno.com/sustainable-communities-strategies-fall-outreach/. Accessed February 2024.

Fresno Council of Governments (FCOG). 2025. *Vehicle Miles Traveled Analysis Tool Summary Report*. Version 1.38.

Krazan & Associates, Inc. 2023. *Phase I Environmental Site Assessment, The Peacock Building, 937 - 943 F Street and 942 Fagan Alley, APN 467-074-02, Fresno, California 93706*. Prepared for SWCA Environmental Consultants. August 29.

Natural Resources Conservation Service (NRCS). 2024. Web Soil Survey. U.S. Department of Agriculture, Natural Resources Conservation Service. Available at: https://websoilsurvey.sc.egov.usda.gov/App/WebSoilSurvey.aspx. Accessed July 2024.

Pacific Gas and Electric Company (PG&E). 2006. *PG&E San Joaquin Valley Operation & Maintenance Habitat Conservation Plan*. Available at: https://ecos.fws.gov/docs/plan_documents/thcp/thcp_838.pdf. Accessed July 2024.

Pacific Gas and Electric Company (PG&E). 2022. Exploring Clean Energy Solutions. Available at: https://www.pge.com/en_US/about-pge/environment/what-we-are-doing/clean-energy-solutions/clean-energy-solutions.page. Accessed March 2024.

Regional Water Quality Control Board (RWQCB). 2019. *The Water Quality Control Plan (Basin Plan) for the California Regional Water Quality Control Board Central Valley Region*. Fifth Edition. Revised June 2019 (with Approved Amendments. Available at: https://www.waterboards.ca.gov/centralvalley/water_issues/basin_plans/sacsjr_201902.pdf. Accessed August 2024.

San Joaquin Valley Air Pollution Control District (SJVAPCD). 2009. *Guidance for Valley Land-use Agencies in Addressing GHG Emission Impacts for New Projects under CEQA*. December 17. Available at: https://www.valleyair.org/media/dnsnicdv/3-ccap-final-lu-guidance-dec-17-2009.pdf. Accessed October 2024.

San Joaquin Valley Air Pollution Control District (SJVAPCD). 2015a. *Air Quality Thresholds of Significance – Criteria Pollutants*. Available at: http://www.valleyair.org/transportation/0714-GAMAQI-Criteria-Pollutant-Thresholds-of-Significance.pdf. Accessed August 2024.

San Joaquin Valley Air Pollution Control District (SJVAPCD). 2015b. *Guidance for Assessing and Mitigating Air Quality Impacts*. March 19. Available at: https://www.valleyair.org/media/g4nl3p0g/gamaqi.pdf. Accessed March 2024.

San Joaquin Valley Air Pollution Control District (SJVAPCD). 2020. Small Project Analysis Levels (SPAL). November 13. Available at: https://www.valleyair.org/transportation/CEQA%20Rules/GAMAQI-SPAL.PDF. Accessed March 2024.

San Joaquin Valley Air Pollution Control District (SJVAPCD). 2022. *2022 Plan for the 2015 8-Hour Ozone Standard*. Adopted December 15. Available at: https://ww2.valleyair.org/media/q55posm0/0000-2022-plan-for-the-2015-8-hour-ozone-standard.pdf. Accessed August 2024.

San Joaquin Valley Air Pollution Control District (SJVAPCD). 2023. *2023 Maintenance Plan and Redesignation Request for the Revoked 1-Hour Ozone Standard*. June 15. Available at: https://ww2.valleyair.org/media/itoegkch/03-adopted-2023-maintenance-plan-and-redesignation-request-for-the-revoked-1-hour-ozone-standard.pdf. Accessed September 2024.

San Joaquin Valley Air Pollution Control District (SJVAPCD). 2024. *2024 Plan for the 2012 $PM_{2.5}$ Standards*. June 20. Available at: https://ww2.valleyair.org/media/gw5bacvj/2024-pm25-plan.pdf. Accessed September 2024.

State Water Resources Control Board (State Water Board). 2024. GeoTracker. Available at: https://geotracker.waterboards.ca.gov/. Accessed August 2024.

SWCA Environmental Consultants (SWCA). 2024. *Cultural Resources Technical Report for the 937-945 F Street and 942 Fagan Alley Acquisition Project, Fresno, Fresno County, California*. Prepared for City of Fresno.

U.S. Census Bureau. 2023. Quick Facts, Fresno city, California. Available at: https://www.census.gov/quickfacts/fact/table/fresnocitycalifornia/PST045223. Accessed July 2024.

U.S. Fish and Wildlife Service (USFWS). 2024a. Information for Planning and Consultation (IPaC). Available at: https://ipac.ecosphere.fws.gov/. Accessed August 2024.

U.S. Fish and Wildlife Service (USFWS). 2024b. National Wetlands Inventory (NWI) Surface Waters and Wetlands Mapper. Available at: https://fwsprimary.wim.usgs.gov/wetlands/apps/wetlands-mapper/. Accessed July 2024.

U.S. Geological Survey (USGS). 1978. Fresno Sheet. Available at: https://ngmdb.usgs.gov/Prodesc/proddesc_114520.htm. Accessed July 2024.

APPENDIX A

CalEEMod Results

Peacock Building Acquisition and Demolition Custom Report

Table of Contents

1. Basic Project Information

1.1. Basic Project Information

1.2. Land Use Types

1.3. User-Selected Emission Reduction Measures by Emissions Sector

2. Emissions Summary

2.1. Construction Emissions Compared Against Thresholds

2.2. Construction Emissions by Year, Unmitigated

2.4. Operations Emissions Compared Against Thresholds

2.5. Operations Emissions by Sector, Unmitigated

3. Construction Emissions Details

3.1. Demolition (2025) - Unmitigated

3.3. Site Preparation (2025) - Unmitigated

3.5. Grading (2026) - Unmitigated

3.7. Building Construction (2026) - Unmitigated

3.9. Building Construction (2027) - Unmitigated

3.11. Paving (2027) - Unmitigated

3.13. Architectural Coating (2027) - Unmitigated

4. Operations Emissions Details

4.1. Mobile Emissions by Land Use

4.1.1. Unmitigated

4.2. Energy

4.2.1. Electricity Emissions By Land Use - Unmitigated

4.2.3. Natural Gas Emissions By Land Use - Unmitigated

4.3. Area Emissions by Source

4.3.1. Unmitigated

4.4. Water Emissions by Land Use

4.4.1. Unmitigated

4.5. Waste Emissions by Land Use

4.5.1. Unmitigated

4.6. Refrigerant Emissions by Land Use

4.6.1. Unmitigated

4.7. Offroad Emissions By Equipment Type

4.7.1. Unmitigated

4.8. Stationary Emissions By Equipment Type

4.8.1. Unmitigated

4.9. User Defined Emissions By Equipment Type

4.9.1. Unmitigated

4.10. Soil Carbon Accumulation By Vegetation Type

4.10.1. Soil Carbon Accumulation By Vegetation Type - Unmitigated

4.10.2. Above and Belowground Carbon Accumulation by Land Use Type - Unmitigated

4.10.3. Avoided and Sequestered Emissions by Species - Unmitigated

5. Activity Data

5.1. Construction Schedule

5.2. Off-Road Equipment

5.2.1. Unmitigated

5.3. Construction Vehicles

5.3.1. Unmitigated

5.4. Vehicles

5.4.1. Construction Vehicle Control Strategies

5.5. Architectural Coatings

5.6. Dust Mitigation

5.6.1. Construction Earthmoving Activities

5.6.2. Construction Earthmoving Control Strategies

5.7. Construction Paving

5.8. Construction Electricity Consumption and Emissions Factors

5.9. Operational Mobile Sources

5.9.1. Unmitigated

5.10. Operational Area Sources

5.10.1. Hearths

5.10.1.1. Unmitigated

5.10.2. Architectural Coatings

5.10.3. Landscape Equipment

5.11. Operational Energy Consumption

5.11.1. Unmitigated

5.12. Operational Water and Wastewater Consumption

5.12.1. Unmitigated

5.13. Operational Waste Generation

5.13.1. Unmitigated

5.14. Operational Refrigeration and Air Conditioning Equipment

5.14.1. Unmitigated

5.15. Operational Off-Road Equipment

5.15.1. Unmitigated

5.16. Stationary Sources

5.16.1. Emergency Generators and Fire Pumps

5.16.2. Process Boilers

5.17. User Defined

5.18. Vegetation

5.18.1. Land Use Change

5.18.1.1. Unmitigated

5.18.1. Biomass Cover Type

5.18.1.1. Unmitigated

5.18.2. Sequestration

5.18.2.1. Unmitigated

7. Health and Equity Details

7.1. CalEnviroScreen 4.0 Scores

8. User Changes to Default Data

1. Basic Project Information

1.1. Basic Project Information

Data Field	Value
Project Name	Peacock Building Acquisition and Demolition
Construction Start Date	9/1/2025
Operational Year	2028
Lead Agency	—
Land Use Scale	Project/site
Analysis Level for Defaults	County
Windspeed (m/s)	2.70
Precipitation (days)	22.6
Location	939 F St, Fresno, CA 93706, USA
County	Fresno
City	Fresno
Air District	San Joaquin Valley APCD
Air Basin	San Joaquin Valley
TAZ	2478
EDFZ	5
Electric Utility	Pacific Gas & Electric Company
Gas Utility	Pacific Gas & Electric
App Version	2022.1.1.29

1.2. Land Use Types

Land Use Subtype	Size	Unit	Lot Acreage	Building Area (sq ft)	Landscape Area (sq ft)	Special Landscape Area (sq ft)	Population	Description
Apartments Mid Rise	100	Dwelling Unit	0.33	96,000	0.00	—	320	—

General Office Building	15.0	1000sqft	0.33	15,000	0.00	—	—	—

1.3. User-Selected Emission Reduction Measures by Emissions Sector

No measures selected

2. Emissions Summary

2.1. Construction Emissions Compared Against Thresholds

Criteria Pollutants (lb/day for daily, ton/yr for annual) and GHGs (lb/day for daily, MT/yr for annual)

Un/Mit.	ROG	NOx	CO	SO2	PM10E	PM10D	PM10T	PM2.5E	PM2.5D	PM2.5T	BCO2	NBCO2	CO2T	CH4	N2O	R	CO2e
Daily, Summer (Max)	—	—	—	—	—	—	—	—	—	—	—	—	—	—	—	—	—
Unmit.	0.81	5.23	9.66	0.01	0.19	0.57	0.73	0.18	0.11	0.29	—	1,930	1,930	0.07	0.08	1.98	1,950
Daily, Winter (Max)	—	—	—	—	—	—	—	—	—	—	—	—	—	—	—	—	—
Unmit.	29.3	10.4	10.2	0.02	0.44	2.37	2.81	0.40	1.08	1.49	—	2,706	2,706	0.09	0.17	0.06	2,758
Average Daily (Max)	—	—	—	—	—	—	—	—	—	—	—	—	—	—	—	—	—
Unmit.	2.32	3.81	6.46	0.01	0.14	0.37	0.51	0.13	0.10	0.23	—	1,345	1,345	0.05	0.04	0.60	1,360
Annual (Max)	—	—	—	—	—	—	—	—	—	—	—	—	—	—	—	—	—
Unmit.	0.42	0.69	1.18	< 0.005	0.03	0.07	0.09	0.02	0.02	0.04	—	223	223	0.01	0.01	0.10	225

2.2. Construction Emissions by Year, Unmitigated

Criteria Pollutants (lb/day for daily, ton/yr for annual) and GHGs (lb/day for daily, MT/yr for annual)

Year	ROG	NOx	CO	SO2	PM10E	PM10D	PM10T	PM2.5E	PM2.5D	PM2.5T	BCO2	NBCO2	CO2T	CH4	N2O	R	CO2e

Daily - Summer (Max)	—	—	—	—	—	—	—	—	—	—	—	—	—	—	—	—	—
2025	0.52	4.93	6.16	0.01	0.17	0.57	0.73	0.15	0.11	0.26	—	1,396	1,396	0.05	0.08	1.40	1,423
2026	0.81	5.23	9.66	0.01	0.19	0.46	0.65	0.18	0.11	0.29	—	1,930	1,930	0.07	0.06	1.98	1,950
2027	0.77	4.96	9.45	0.01	0.17	0.46	0.63	0.16	0.11	0.27	—	1,917	1,917	0.07	0.05	1.78	1,936
Daily - Winter (Max)	—	—	—	—	—	—	—	—	—	—	—	—	—	—	—	—	—
2025	0.49	4.17	5.72	0.01	0.21	0.23	0.45	0.20	0.03	0.22	—	886	886	0.04	0.01	< 0.005	889
2026	1.07	10.4	10.2	0.02	0.44	2.37	2.81	0.40	1.08	1.49	—	2,706	2,706	0.09	0.17	0.06	2,758
2027	29.3	5.01	8.99	0.01	0.17	0.46	0.63	0.16	0.11	0.27	—	1,867	1,867	0.07	0.05	0.05	1,885
Average Daily	—	—	—	—	—	—	—	—	—	—	—	—	—	—	—	—	—
2025	0.04	0.34	0.43	< 0.005	0.01	0.04	0.05	0.01	0.01	0.02	—	92.2	92.2	< 0.005	< 0.005	0.04	93.8
2026	0.55	3.81	6.46	0.01	0.14	0.37	0.51	0.13	0.10	0.23	—	1,345	1,345	0.05	0.04	0.60	1,360
2027	2.32	3.24	5.75	0.01	0.11	0.28	0.39	0.10	0.07	0.17	—	1,176	1,176	0.04	0.03	0.47	1,187
Annual	—	—	—	—	—	—	—	—	—	—	—	—	—	—	—	—	—
2025	0.01	0.06	0.08	< 0.005	< 0.005	0.01	0.01	< 0.005	< 0.005	< 0.005	—	15.3	15.3	< 0.005	< 0.005	0.01	15.5
2026	0.10	0.69	1.18	< 0.005	0.03	0.07	0.09	0.02	0.02	0.04	—	223	223	0.01	0.01	0.10	225
2027	0.42	0.59	1.05	< 0.005	0.02	0.05	0.07	0.02	0.01	0.03	—	195	195	0.01	0.01	0.08	197

2.4. Operations Emissions Compared Against Thresholds

Criteria Pollutants (lb/day for daily, ton/yr for annual) and GHGs (lb/day for daily, MT/yr for annual)

Un/Mit.	ROG	NOx	CO	SO2	PM10E	PM10D	PM10T	PM2.5E	PM2.5D	PM2.5T	BCO2	NBCO2	CO2T	CH4	N2O	R	CO2e
Daily, Summer (Max)	—	—	—	—	—	—	—	—	—	—	—	—	—	—	—	—	—
Unmit.	5.50	2.60	21.5	0.04	0.09	3.02	3.12	0.09	0.77	0.86	60.2	5,145	5,205	6.37	0.22	11.0	5,442

Daily, Winter (Max)	—	—	—	—	—	—	—	—	—	—	—	—	—	—	—	—	—
Unmit.	4.64	2.78	13.6	0.04	0.09	3.02	3.11	0.09	0.77	0.85	60.2	4,827	4,888	6.40	0.24	0.99	5,119
Average Daily (Max)	—	—	—	—	—	—	—	—	—	—	—	—	—	—	—	—	—
Unmit.	4.78	2.52	15.3	0.04	0.09	2.71	2.79	0.09	0.69	0.77	60.2	4,606	4,666	6.37	0.21	4.75	4,893
Annual (Max)	—	—	—	—	—	—	—	—	—	—	—	—	—	—	—	—	—
Unmit.	0.87	0.46	2.80	0.01	0.02	0.49	0.51	0.02	0.13	0.14	9.97	763	773	1.05	0.04	0.79	810

2.5. Operations Emissions by Sector, Unmitigated

Criteria Pollutants (lb/day for daily, ton/yr for annual) and GHGs (lb/day for daily, MT/yr for annual)

Sector	ROG	NOx	CO	SO2	PM10E	PM10D	PM10T	PM2.5E	PM2.5D	PM2.5T	BCO2	NBCO2	CO2T	CH4	N2O	R	CO2e
Daily, Summer (Max)	—	—	—	—	—	—	—	—	—	—	—	—	—	—	—	—	—
Mobile	2.30	1.75	14.8	0.04	0.03	3.02	3.05	0.02	0.77	0.79	—	3,642	3,642	0.15	0.18	10.3	3,710
Area	3.16	0.06	6.34	< 0.005	< 0.005	—	< 0.005	< 0.005	—	< 0.005	0.00	17.9	17.9	< 0.005	< 0.005	—	17.9
Energy	0.05	0.80	0.41	0.01	0.06	—	0.06	0.06	—	0.06	—	1,470	1,470	0.16	0.01	—	1,477
Water	—	—	—	—	—	—	—	—	—	—	12.8	14.7	27.6	1.32	0.03	—	69.9
Waste	—	—	—	—	—	—	—	—	—	—	47.4	0.00	47.4	4.73	0.00	—	166
Refrig.	—	—	—	—	—	—	—	—	—	—	—	—	—	—	—	0.72	0.72
Total	5.50	2.60	21.5	0.04	0.09	3.02	3.12	0.09	0.77	0.86	60.2	5,145	5,205	6.37	0.22	11.0	5,442
Daily, Winter (Max)	—	—	—	—	—	—	—	—	—	—	—	—	—	—	—	—	—
Mobile	2.04	1.99	13.1	0.03	0.03	3.02	3.05	0.02	0.77	0.79	—	3,343	3,343	0.18	0.19	0.27	3,405
Area	2.56	0.00	0.00	0.00	0.00	—	0.00	0.00	—	0.00	0.00	0.00	0.00	0.00	0.00	—	0.00
Energy	0.05	0.80	0.41	0.01	0.06	—	0.06	0.06	—	0.06	—	1,470	1,470	0.16	0.01	—	1,477

Water	—	—	—	—	—	—	—	—	—	—	12.8	14.7	27.6	1.32	0.03	—	69.9
Waste	—	—	—	—	—	—	—	—	—	—	47.4	0.00	47.4	4.73	0.00	—	166
Refrig.	—	—	—	—	—	—	—	—	—	—	—	—	—	—	—	0.72	0.72
Total	4.64	2.78	13.6	0.04	0.09	3.02	3.11	0.09	0.77	0.85	60.2	4,827	4,888	6.40	0.24	0.99	5,119
Average Daily	—	—	—	—	—	—	—	—	—	—	—	—	—	—	—	—	—
Mobile	1.88	1.70	11.8	0.03	0.02	2.71	2.73	0.02	0.69	0.71	—	3,113	3,113	0.15	0.17	4.03	3,171
Area	2.86	0.03	3.12	< 0.005	< 0.005	—	< 0.005	< 0.005	—	< 0.005	0.00	8.80	8.80	< 0.005	< 0.005	—	8.83
Energy	0.05	0.80	0.41	0.01	0.06	—	0.06	0.06	—	0.06	—	1,470	1,470	0.16	0.01	—	1,477
Water	—	—	—	—	—	—	—	—	—	—	12.8	14.7	27.6	1.32	0.03	—	69.9
Waste	—	—	—	—	—	—	—	—	—	—	47.4	0.00	47.4	4.73	0.00	—	166
Refrig.	—	—	—	—	—	—	—	—	—	—	—	—	—	—	—	0.72	0.72
Total	4.78	2.52	15.3	0.04	0.09	2.71	2.79	0.09	0.69	0.77	60.2	4,606	4,666	6.37	0.21	4.75	4,893
Annual	—	—	—	—	—	—	—	—	—	—	—	—	—	—	—	—	—
Mobile	0.34	0.31	2.16	0.01	< 0.005	0.49	0.50	< 0.005	0.13	0.13	—	515	515	0.02	0.03	0.67	525
Area	0.52	0.01	0.57	< 0.005	< 0.005	—	< 0.005	< 0.005	—	< 0.005	0.00	1.46	1.46	< 0.005	< 0.005	—	1.46
Energy	0.01	0.15	0.07	< 0.005	0.01	—	0.01	0.01	—	0.01	—	243	243	0.03	< 0.005	—	245
Water	—	—	—	—	—	—	—	—	—	—	2.12	2.44	4.56	0.22	0.01	—	11.6
Waste	—	—	—	—	—	—	—	—	—	—	7.84	0.00	7.84	0.78	0.00	—	27.4
Refrig.	—	—	—	—	—	—	—	—	—	—	—	—	—	—	—	0.12	0.12
Total	0.87	0.46	2.80	0.01	0.02	0.49	0.51	0.02	0.13	0.14	9.97	763	773	1.05	0.04	0.79	810

3. Construction Emissions Details

3.1. Demolition (2025) - Unmitigated

Criteria Pollutants (lb/day for daily, ton/yr for annual) and GHGs (lb/day for daily, MT/yr for annual)

Location	ROG	NOx	CO	SO2	PM10E	PM10D	PM10T	PM2.5E	PM2.5D	PM2.5T	BCO2	NBCO2	CO2T	CH4	N2O	R	CO2e
Onsite	—	—	—	—	—	—	—	—	—	—	—	—	—	—	—	—	—

Daily, Summer (Max)	—	—	—	—	—	—	—	—	—	—	—	—	—	—	—	—	—
Off-Road Equipment	0.47	4.33	5.65	0.01	0.16	—	0.16	0.14	—	0.14	—	852	852	0.03	0.01	—	855
Demolition	—	—	—	—	—	0.38	0.38	—	0.06	0.06	—	—	—	—	—	—	—
Onsite truck	0.00	0.00	0.00	0.00	0.00	0.00	0.00	0.00	0.00	0.00	—	0.00	0.00	0.00	0.00	0.00	0.00
Daily, Winter (Max)	—	—	—	—	—	—	—	—	—	—	—	—	—	—	—	—	—
Average Daily	—	—	—	—	—	—	—	—	—	—	—	—	—	—	—	—	—
Off-Road Equipment	0.03	0.25	0.33	< 0.005	0.01	—	0.01	0.01	—	0.01	—	49.0	49.0	< 0.005	< 0.005	—	49.2
Demolition	—	—	—	—	—	0.02	0.02	—	< 0.005	< 0.005	—	—	—	—	—	—	—
Onsite truck	0.00	0.00	0.00	0.00	0.00	0.00	0.00	0.00	0.00	0.00	—	0.00	0.00	0.00	0.00	0.00	0.00
Annual	—	—	—	—	—	—	—	—	—	—	—	—	—	—	—	—	—
Off-Road Equipment	< 0.005	0.05	0.06	< 0.005	< 0.005	—	< 0.005	< 0.005	—	< 0.005	—	8.12	8.12	< 0.005	< 0.005	—	8.15
Demolition	—	—	—	—	—	< 0.005	< 0.005	—	< 0.005	< 0.005	—	—	—	—	—	—	—
Onsite truck	0.00	0.00	0.00	0.00	0.00	0.00	0.00	0.00	0.00	0.00	—	0.00	0.00	0.00	0.00	0.00	0.00
Offsite	—	—	—	—	—	—	—	—	—	—	—	—	—	—	—	—	—
Daily, Summer (Max)	—	—	—	—	—	—	—	—	—	—	—	—	—	—	—	—	—
Worker	0.04	0.02	0.37	0.00	0.00	0.05	0.05	0.00	0.01	0.01	—	60.6	60.6	< 0.005	< 0.005	0.23	61.7
Vendor	0.00	0.00	0.00	0.00	0.00	0.00	0.00	0.00	0.00	0.00	—	0.00	0.00	0.00	0.00	0.00	0.00
Hauling	0.01	0.58	0.14	< 0.005	0.01	0.13	0.14	0.01	0.04	0.04	—	483	483	0.01	0.08	1.17	507

Daily, Winter (Max)	—	—	—	—	—	—	—	—	—	—	—	—	—	—	—	—	—
Average Daily	—	—	—	—	—	—	—	—	—	—	—	—	—	—	—	—	—
Worker	< 0.005	< 0.005	0.02	0.00	0.00	< 0.005	< 0.005	0.00	< 0.005	< 0.005	—	3.21	3.21	< 0.005	< 0.005	0.01	3.26
Vendor	0.00	0.00	0.00	0.00	0.00	0.00	0.00	0.00	0.00	0.00	—	0.00	0.00	0.00	0.00	0.00	0.00
Hauling	< 0.005	0.03	0.01	< 0.005	< 0.005	0.01	0.01	< 0.005	< 0.005	< 0.005	—	27.8	27.8	< 0.005	< 0.005	0.03	29.1
Annual	—	—	—	—	—	—	—	—	—	—	—	—	—	—	—	—	—
Worker	< 0.005	< 0.005	< 0.005	0.00	0.00	< 0.005	< 0.005	0.00	< 0.005	< 0.005	—	0.53	0.53	< 0.005	< 0.005	< 0.005	0.54
Vendor	0.00	0.00	0.00	0.00	0.00	0.00	0.00	0.00	0.00	0.00	—	0.00	0.00	0.00	0.00	0.00	0.00
Hauling	< 0.005	0.01	< 0.005	< 0.005	< 0.005	< 0.005	< 0.005	< 0.005	< 0.005	< 0.005	—	4.60	4.60	< 0.005	< 0.005	< 0.005	4.82

3.3. Site Preparation (2025) - Unmitigated

Criteria Pollutants (lb/day for daily, ton/yr for annual) and GHGs (lb/day for daily, MT/yr for annual)

Location	ROG	NOx	CO	SO2	PM10E	PM10D	PM10T	PM2.5E	PM2.5D	PM2.5T	BCO2	NBCO2	CO2T	CH4	N2O	R	CO2e
Onsite	—	—	—	—	—	—	—	—	—	—	—	—	—	—	—	—	—
Daily, Summer (Max)	—	—	—	—	—	—	—	—	—	—	—	—	—	—	—	—	—
Daily, Winter (Max)	—	—	—	—	—	—	—	—	—	—	—	—	—	—	—	—	—
Off-Road Equipment	0.47	4.16	5.57	0.01	0.21	—	0.21	0.20	—	0.20	—	859	859	0.03	0.01	—	862
Dust From Material Movement	—	—	—	—	—	0.21	0.21	—	0.02	0.02	—	—	—	—	—	—	—
Onsite truck	0.00	0.00	0.00	0.00	0.00	0.00	0.00	0.00	0.00	0.00	—	0.00	0.00	0.00	0.00	0.00	0.00
Average Daily	—	—	—	—	—	—	—	—	—	—	—	—	—	—	—	—	—

Off-Road Equipment	0.01	0.06	0.08	< 0.005	< 0.005	—	< 0.005	< 0.005	—	< 0.005	—	11.8	11.8	< 0.005	< 0.005	—	11.8
Dust From Material Movement	—	—	—	—	—	< 0.005	< 0.005	—	< 0.005	< 0.005	—	—	—	—	—	—	—
Onsite truck	0.00	0.00	0.00	0.00	0.00	0.00	0.00	0.00	0.00	0.00	—	0.00	0.00	0.00	0.00	0.00	0.00
Annual	—	—	—	—	—	—	—	—	—	—	—	—	—	—	—	—	—
Off-Road Equipment	< 0.005	0.01	0.01	< 0.005	< 0.005	—	< 0.005	< 0.005	—	< 0.005	—	1.95	1.95	< 0.005	< 0.005	—	1.95
Dust From Material Movement	—	—	—	—	—	< 0.005	< 0.005	—	< 0.005	< 0.005	—	—	—	—	—	—	—
Onsite truck	0.00	0.00	0.00	0.00	0.00	0.00	0.00	0.00	0.00	0.00	—	0.00	0.00	0.00	0.00	0.00	0.00
Offsite	—	—	—	—	—	—	—	—	—	—	—	—	—	—	—	—	—
Daily, Summer (Max)	—	—	—	—	—	—	—	—	—	—	—	—	—	—	—	—	—
Daily, Winter (Max)	—	—	—	—	—	—	—	—	—	—	—	—	—	—	—	—	—
Worker	0.02	0.01	0.15	0.00	0.00	0.03	0.03	0.00	0.01	0.01	—	26.9	26.9	< 0.005	< 0.005	< 0.005	27.3
Vendor	0.00	0.00	0.00	0.00	0.00	0.00	0.00	0.00	0.00	0.00	—	0.00	0.00	0.00	0.00	0.00	0.00
Hauling	0.00	0.00	0.00	0.00	0.00	0.00	0.00	0.00	0.00	0.00	—	0.00	0.00	0.00	0.00	0.00	0.00
Average Daily	—	—	—	—	—	—	—	—	—	—	—	—	—	—	—	—	—
Worker	< 0.005	< 0.005	< 0.005	0.00	0.00	< 0.005	< 0.005	0.00	< 0.005	< 0.005	—	0.38	0.38	< 0.005	< 0.005	< 0.005	0.39
Vendor	0.00	0.00	0.00	0.00	0.00	0.00	0.00	0.00	0.00	0.00	—	0.00	0.00	0.00	0.00	0.00	0.00
Hauling	0.00	0.00	0.00	0.00	0.00	0.00	0.00	0.00	0.00	0.00	—	0.00	0.00	0.00	0.00	0.00	0.00
Annual	—	—	—	—	—	—	—	—	—	—	—	—	—	—	—	—	—
Worker	< 0.005	< 0.005	< 0.005	0.00	0.00	< 0.005	< 0.005	0.00	< 0.005	< 0.005	—	0.06	0.06	< 0.005	< 0.005	< 0.005	0.06

Vendor	0.00	0.00	0.00	0.00	0.00	0.00	0.00	0.00	0.00	0.00	—	0.00	0.00	0.00	0.00	0.00	0.00
Hauling	0.00	0.00	0.00	0.00	0.00	0.00	0.00	0.00	0.00	0.00	—	0.00	0.00	0.00	0.00	0.00	0.00

3.5. Grading (2026) - Unmitigated

Criteria Pollutants (lb/day for daily, ton/yr for annual) and GHGs (lb/day for daily, MT/yr for annual)

Location	ROG	NOx	CO	SO2	PM10E	PM10D	PM10T	PM2.5E	PM2.5D	PM2.5T	BCO2	NBCO2	CO2T	CH4	N2O	R	CO2e
Onsite	—	—	—	—	—	—	—	—	—	—	—	—	—	—	—	—	—
Daily, Summer (Max)	—	—	—	—	—	—	—	—	—	—	—	—	—	—	—	—	—
Daily, Winter (Max)	—	—	—	—	—	—	—	—	—	—	—	—	—	—	—	—	—
Off-Road Equipment	1.02	9.19	9.69	0.02	0.42	—	0.42	0.39	—	0.39	—	1,714	1,714	0.07	0.01	—	1,720
Dust From Material Movement	—	—	—	—	—	2.07	2.07	—	1.00	1.00	—	—	—	—	—	—	—
Onsite truck	0.00	0.00	0.00	0.00	0.00	0.00	0.00	0.00	0.00	0.00	—	0.00	0.00	0.00	0.00	0.00	0.00
Average Daily	—	—	—	—	—	—	—	—	—	—	—	—	—	—	—	—	—
Off-Road Equipment	0.03	0.23	0.24	< 0.005	0.01	—	0.01	0.01	—	0.01	—	42.3	42.3	< 0.005	< 0.005	—	42.4
Dust From Material Movement	—	—	—	—	—	0.05	0.05	—	0.02	0.02	—	—	—	—	—	—	—
Onsite truck	0.00	0.00	0.00	0.00	0.00	0.00	0.00	0.00	0.00	0.00	—	0.00	0.00	0.00	0.00	0.00	0.00
Annual	—	—	—	—	—	—	—	—	—	—	—	—	—	—	—	—	—
Off-Road Equipment	< 0.005	0.04	0.04	< 0.005	< 0.005	—	< 0.005	< 0.005	—	< 0.005	—	7.00	7.00	< 0.005	< 0.005	—	7.02

Dust From Material Movement	—	—	—	—	—	0.01	0.01	—	< 0.005	< 0.005	—	—	—	—	—	—	—
Onsite truck	0.00	0.00	0.00	0.00	0.00	0.00	0.00	0.00	0.00	0.00	—	0.00	0.00	0.00	0.00	0.00	0.00
Offsite	—	—	—	—	—	—	—	—	—	—	—	—	—	—	—	—	—
Daily, Summer (Max)	—	—	—	—	—	—	—	—	—	—	—	—	—	—	—	—	—
Daily, Winter (Max)	—	—	—	—	—	—	—	—	—	—	—	—	—	—	—	—	—
Worker	0.03	0.02	0.21	0.00	0.00	0.04	0.04	0.00	0.01	0.01	—	39.5	39.5	< 0.005	< 0.005	< 0.005	40.1
Vendor	0.00	0.00	0.00	0.00	0.00	0.00	0.00	0.00	0.00	0.00	—	0.00	0.00	0.00	0.00	0.00	0.00
Hauling	0.02	1.20	0.28	0.01	0.02	0.26	0.28	0.02	0.07	0.09	—	952	952	0.02	0.15	0.06	997
Average Daily	—	—	—	—	—	—	—	—	—	—	—	—	—	—	—	—	—
Worker	< 0.005	< 0.005	0.01	0.00	0.00	< 0.005	< 0.005	0.00	< 0.005	< 0.005	—	1.01	1.01	< 0.005	< 0.005	< 0.005	1.03
Vendor	0.00	0.00	0.00	0.00	0.00	0.00	0.00	0.00	0.00	0.00	—	0.00	0.00	0.00	0.00	0.00	0.00
Hauling	< 0.005	0.03	0.01	< 0.005	< 0.005	0.01	0.01	< 0.005	< 0.005	< 0.005	—	23.5	23.5	< 0.005	< 0.005	0.02	24.6
Annual	—	—	—	—	—	—	—	—	—	—	—	—	—	—	—	—	—
Worker	< 0.005	< 0.005	< 0.005	0.00	0.00	< 0.005	< 0.005	0.00	< 0.005	< 0.005	—	0.17	0.17	< 0.005	< 0.005	< 0.005	0.17
Vendor	0.00	0.00	0.00	0.00	0.00	0.00	0.00	0.00	0.00	0.00	—	0.00	0.00	0.00	0.00	0.00	0.00
Hauling	< 0.005	0.01	< 0.005	< 0.005	< 0.005	< 0.005	< 0.005	< 0.005	< 0.005	< 0.005	—	3.88	3.88	< 0.005	< 0.005	< 0.005	4.07

3.7. Building Construction (2026) - Unmitigated

Criteria Pollutants (lb/day for daily, ton/yr for annual) and GHGs (lb/day for daily, MT/yr for annual)

Location	ROG	NOx	CO	SO2	PM10E	PM10D	PM10T	PM2.5E	PM2.5D	PM2.5T	BCO2	NBCO2	CO2T	CH4	N2O	R	CO2e
Onsite	—	—	—	—	—	—	—	—	—	—	—	—	—	—	—	—	—

Daily, Summer (Max)	—	—	—	—	—	—	—	—	—	—	—	—	—	—	—	—	—
Off-Road Equipment	0.49	4.81	6.91	0.01	0.19	—	0.19	0.17	—	0.17	—	1,304	1,304	0.05	0.01	—	1,309
Onsite truck	0.00	0.00	0.00	0.00	0.00	0.00	0.00	0.00	0.00	0.00	—	0.00	0.00	0.00	0.00	0.00	0.00
Daily, Winter (Max)	—	—	—	—	—	—	—	—	—	—	—	—	—	—	—	—	—
Off-Road Equipment	0.49	4.81	6.91	0.01	0.19	—	0.19	0.17	—	0.17	—	1,304	1,304	0.05	0.01	—	1,309
Onsite truck	0.00	0.00	0.00	0.00	0.00	0.00	0.00	0.00	0.00	0.00	—	0.00	0.00	0.00	0.00	0.00	0.00
Average Daily	—	—	—	—	—	—	—	—	—	—	—	—	—	—	—	—	—
Off-Road Equipment	0.33	3.24	4.66	0.01	0.13	—	0.13	0.12	—	0.12	—	881	881	0.04	0.01	—	884
Onsite truck	0.00	0.00	0.00	0.00	0.00	0.00	0.00	0.00	0.00	0.00	—	0.00	0.00	0.00	0.00	0.00	0.00
Annual	—	—	—	—	—	—	—	—	—	—	—	—	—	—	—	—	—
Off-Road Equipment	0.06	0.59	0.85	< 0.005	0.02	—	0.02	0.02	—	0.02	—	146	146	0.01	< 0.005	—	146
Onsite truck	0.00	0.00	0.00	0.00	0.00	0.00	0.00	0.00	0.00	0.00	—	0.00	0.00	0.00	0.00	0.00	0.00
Offsite	—	—	—	—	—	—	—	—	—	—	—	—	—	—	—	—	—
Daily, Summer (Max)	—	—	—	—	—	—	—	—	—	—	—	—	—	—	—	—	—
Worker	0.31	0.16	2.63	0.00	0.00	0.42	0.42	0.00	0.10	0.10	—	456	456	0.01	0.02	1.58	464
Vendor	0.01	0.27	0.12	< 0.005	< 0.005	0.04	0.05	< 0.005	0.01	0.01	—	170	170	< 0.005	0.03	0.40	178
Hauling	0.00	0.00	0.00	0.00	0.00	0.00	0.00	0.00	0.00	0.00	—	0.00	0.00	0.00	0.00	0.00	0.00
Daily, Winter (Max)	—	—	—	—	—	—	—	—	—	—	—	—	—	—	—	—	—

Worker	0.27	0.19	2.13	0.00	0.00	0.42	0.42	0.00	0.10	0.10	—	405	405	0.02	0.02	0.04	411
Vendor	0.01	0.29	0.13	< 0.005	< 0.005	0.04	0.05	< 0.005	0.01	0.01	—	170	170	< 0.005	0.03	0.01	178
Hauling	0.00	0.00	0.00	0.00	0.00	0.00	0.00	0.00	0.00	0.00	—	0.00	0.00	0.00	0.00	0.00	0.00
Average Daily	—	—	—	—	—	—	—	—	—	—	—	—	—	—	—	—	—
Worker	0.19	0.12	1.46	0.00	0.00	0.28	0.28	0.00	0.07	0.07	—	283	283	0.01	0.01	0.46	288
Vendor	0.01	0.19	0.08	< 0.005	< 0.005	0.03	0.03	< 0.005	0.01	0.01	—	115	115	< 0.005	0.02	0.12	120
Hauling	0.00	0.00	0.00	0.00	0.00	0.00	0.00	0.00	0.00	0.00	—	0.00	0.00	0.00	0.00	0.00	0.00
Annual	—	—	—	—	—	—	—	—	—	—	—	—	—	—	—	—	—
Worker	0.03	0.02	0.27	0.00	0.00	0.05	0.05	0.00	0.01	0.01	—	46.9	46.9	< 0.005	< 0.005	0.08	47.6
Vendor	< 0.005	0.03	0.02	< 0.005	< 0.005	0.01	0.01	< 0.005	< 0.005	< 0.005	—	19.0	19.0	< 0.005	< 0.005	0.02	19.9
Hauling	0.00	0.00	0.00	0.00	0.00	0.00	0.00	0.00	0.00	0.00	—	0.00	0.00	0.00	0.00	0.00	0.00

3.9. Building Construction (2027) - Unmitigated

Criteria Pollutants (lb/day for daily, ton/yr for annual) and GHGs (lb/day for daily, MT/yr for annual)

Location	ROG	NOx	CO	SO2	PM10E	PM10D	PM10T	PM2.5E	PM2.5D	PM2.5T	BCO2	NBCO2	CO2T	CH4	N2O	R	CO2e
Onsite	—	—	—	—	—	—	—	—	—	—	—	—	—	—	—	—	—
Daily, Summer (Max)	—	—	—	—	—	—	—	—	—	—	—	—	—	—	—	—	—
Off-Road Equipment	0.48	4.56	6.90	0.01	0.17	—	0.17	0.15	—	0.15	—	1,304	1,304	0.05	0.01	—	1,309
Onsite truck	0.00	0.00	0.00	0.00	0.00	0.00	0.00	0.00	0.00	0.00	—	0.00	0.00	0.00	0.00	0.00	0.00
Daily, Winter (Max)	—	—	—	—	—	—	—	—	—	—	—	—	—	—	—	—	—
Off-Road Equipment	0.48	4.56	6.90	0.01	0.17	—	0.17	0.15	—	0.15	—	1,304	1,304	0.05	0.01	—	1,309
Onsite truck	0.00	0.00	0.00	0.00	0.00	0.00	0.00	0.00	0.00	0.00	—	0.00	0.00	0.00	0.00	0.00	0.00

Average Daily	—	—	—	—	—	—	—	—	—	—	—	—	—	—	—	—	—
Off-Road Equipment	0.28	2.67	4.05	0.01	0.10	—	0.10	0.09	—	0.09	—	766	766	0.03	0.01	—	768
Onsite truck	0.00	0.00	0.00	0.00	0.00	0.00	0.00	0.00	0.00	0.00	—	0.00	0.00	0.00	0.00	0.00	0.00
Annual	—	—	—	—	—	—	—	—	—	—	—	—	—	—	—	—	—
Off-Road Equipment	0.05	0.49	0.74	< 0.005	0.02	—	0.02	0.02	—	0.02	—	127	127	0.01	< 0.005	—	127
Onsite truck	0.00	0.00	0.00	0.00	0.00	0.00	0.00	0.00	0.00	0.00	—	0.00	0.00	0.00	0.00	0.00	0.00
Offsite	—	—	—	—	—	—	—	—	—	—	—	—	—	—	—	—	—
Daily, Summer (Max)	—	—	—	—	—	—	—	—	—	—	—	—	—	—	—	—	—
Worker	0.29	0.14	2.43	0.00	0.00	0.42	0.42	0.00	0.10	0.10	—	446	446	0.01	0.02	1.43	454
Vendor	0.01	0.26	0.12	< 0.005	< 0.005	0.04	0.05	< 0.005	0.01	0.01	—	166	166	< 0.005	0.02	0.35	174
Hauling	0.00	0.00	0.00	0.00	0.00	0.00	0.00	0.00	0.00	0.00	—	0.00	0.00	0.00	0.00	0.00	0.00
Daily, Winter (Max)	—	—	—	—	—	—	—	—	—	—	—	—	—	—	—	—	—
Worker	0.24	0.18	1.97	0.00	0.00	0.42	0.42	0.00	0.10	0.10	—	396	396	0.02	0.02	0.04	403
Vendor	0.01	0.28	0.12	< 0.005	< 0.005	0.04	0.05	< 0.005	0.01	0.01	—	166	166	< 0.005	0.02	0.01	174
Hauling	0.00	0.00	0.00	0.00	0.00	0.00	0.00	0.00	0.00	0.00	—	0.00	0.00	0.00	0.00	0.00	0.00
Average Daily	—	—	—	—	—	—	—	—	—	—	—	—	—	—	—	—	—
Worker	0.15	0.09	1.17	0.00	0.00	0.24	0.24	0.00	0.06	0.06	—	241	241	0.01	0.01	0.36	245
Vendor	0.01	0.16	0.07	< 0.005	< 0.005	0.03	0.03	< 0.005	0.01	0.01	—	97.6	97.6	< 0.005	0.01	0.09	102
Hauling	0.00	0.00	0.00	0.00	0.00	0.00	0.00	0.00	0.00	0.00	—	0.00	0.00	0.00	0.00	0.00	0.00
Annual	—	—	—	—	—	—	—	—	—	—	—	—	—	—	—	—	—
Worker	0.03	0.02	0.21	0.00	0.00	0.04	0.04	0.00	0.01	0.01	—	39.9	39.9	< 0.005	< 0.005	0.06	40.6
Vendor	< 0.005	0.03	0.01	< 0.005	< 0.005	< 0.005	< 0.005	< 0.005	< 0.005	< 0.005	—	16.2	16.2	< 0.005	< 0.005	0.01	16.9

Hauling	0.00	0.00	0.00	0.00	0.00	0.00	0.00	0.00	0.00	0.00	—	0.00	0.00	0.00	0.00	0.00	0.00

3.11. Paving (2027) - Unmitigated

Criteria Pollutants (lb/day for daily, ton/yr for annual) and GHGs (lb/day for daily, MT/yr for annual)

Location	ROG	NOx	CO	SO2	PM10E	PM10D	PM10T	PM2.5E	PM2.5D	PM2.5T	BCO2	NBCO2	CO2T	CH4	N2O	R	CO2e
Onsite	—	—	—	—	—	—	—	—	—	—	—	—	—	—	—	—	—
Daily, Summer (Max)	—	—	—	—	—	—	—	—	—	—	—	—	—	—	—	—	—
Daily, Winter (Max)	—	—	—	—	—	—	—	—	—	—	—	—	—	—	—	—	—
Off-Road Equipment	0.48	4.15	5.31	0.01	0.17	—	0.17	0.15	—	0.15	—	823	823	0.03	0.01	—	826
Paving	0.00	—	—	—	—	—	—	—	—	—	—	—	—	—	—	—	—
Onsite truck	0.00	0.00	0.00	0.00	0.00	0.00	0.00	0.00	0.00	0.00	—	0.00	0.00	0.00	0.00	0.00	0.00
Average Daily	—	—	—	—	—	—	—	—	—	—	—	—	—	—	—	—	—
Off-Road Equipment	0.03	0.26	0.33	< 0.005	0.01	—	0.01	0.01	—	0.01	—	51.9	51.9	< 0.005	< 0.005	—	52.0
Paving	0.00	—	—	—	—	—	—	—	—	—	—	—	—	—	—	—	—
Onsite truck	0.00	0.00	0.00	0.00	0.00	0.00	0.00	0.00	0.00	0.00	—	0.00	0.00	0.00	0.00	0.00	0.00
Annual	—	—	—	—	—	—	—	—	—	—	—	—	—	—	—	—	—
Off-Road Equipment	0.01	0.05	0.06	< 0.005	< 0.005	—	< 0.005	< 0.005	—	< 0.005	—	8.59	8.59	< 0.005	< 0.005	—	8.62
Paving	0.00	—	—	—	—	—	—	—	—	—	—	—	—	—	—	—	—
Onsite truck	0.00	0.00	0.00	0.00	0.00	0.00	0.00	0.00	0.00	0.00	—	0.00	0.00	0.00	0.00	0.00	0.00
Offsite	—	—	—	—	—	—	—	—	—	—	—	—	—	—	—	—	—

Daily, Summer (Max)	—	—	—	—	—	—	—	—	—	—	—	—	—	—	—	—	—
Daily, Winter (Max)	—	—	—	—	—	—	—	—	—	—	—	—	—	—	—	—	—
Worker	0.06	0.04	0.45	0.00	0.00	0.10	0.10	0.00	0.02	0.02	—	90.3	90.3	< 0.005	< 0.005	0.01	91.8
Vendor	0.00	0.00	0.00	0.00	0.00	0.00	0.00	0.00	0.00	0.00	—	0.00	0.00	0.00	0.00	0.00	0.00
Hauling	0.00	0.00	0.00	0.00	0.00	0.00	0.00	0.00	0.00	0.00	—	0.00	0.00	0.00	0.00	0.00	0.00
Average Daily	—	—	—	—	—	—	—	—	—	—	—	—	—	—	—	—	—
Worker	< 0.005	< 0.005	0.03	0.00	0.00	0.01	0.01	0.00	< 0.005	< 0.005	—	5.90	5.90	< 0.005	< 0.005	0.01	5.99
Vendor	0.00	0.00	0.00	0.00	0.00	0.00	0.00	0.00	0.00	0.00	—	0.00	0.00	0.00	0.00	0.00	0.00
Hauling	0.00	0.00	0.00	0.00	0.00	0.00	0.00	0.00	0.00	0.00	—	0.00	0.00	0.00	0.00	0.00	0.00
Annual	—	—	—	—	—	—	—	—	—	—	—	—	—	—	—	—	—
Worker	< 0.005	< 0.005	0.01	0.00	0.00	< 0.005	< 0.005	0.00	< 0.005	< 0.005	—	0.98	0.98	< 0.005	< 0.005	< 0.005	0.99
Vendor	0.00	0.00	0.00	0.00	0.00	0.00	0.00	0.00	0.00	0.00	—	0.00	0.00	0.00	0.00	0.00	0.00
Hauling	0.00	0.00	0.00	0.00	0.00	0.00	0.00	0.00	0.00	0.00	—	0.00	0.00	0.00	0.00	0.00	0.00

3.13. Architectural Coating (2027) - Unmitigated

Criteria Pollutants (lb/day for daily, ton/yr for annual) and GHGs (lb/day for daily, MT/yr for annual)

Location	ROG	NOx	CO	SO2	PM10E	PM10D	PM10T	PM2.5E	PM2.5D	PM2.5T	BCO2	NBCO2	CO2T	CH4	N2O	R	CO2e
Onsite	—	—	—	—	—	—	—	—	—	—	—	—	—	—	—	—	—
Daily, Summer (Max)	—	—	—	—	—	—	—	—	—	—	—	—	—	—	—	—	—
Daily, Winter (Max)	—	—	—	—	—	—	—	—	—	—	—	—	—	—	—	—	—
Off-Road Equipment	0.11	0.83	1.13	< 0.005	0.02	—	0.02	0.02	—	0.02	—	134	134	0.01	< 0.005	—	134

Architectural	29.1	—	—	—	—	—	—	—	—	—	—	—	—	—	—	—	—
Onsite truck	0.00	0.00	0.00	0.00	0.00	0.00	0.00	0.00	0.00	0.00	—	0.00	0.00	0.00	0.00	0.00	0.00
Average Daily	—	—	—	—	—	—	—	—	—	—	—	—	—	—	—	—	—
Off-Road Equipment	0.01	0.05	0.07	< 0.005	< 0.005	—	< 0.005	< 0.005	—	< 0.005	—	8.41	8.41	< 0.005	< 0.005	—	8.44
Architectural Coatings	1.84	—	—	—	—	—	—	—	—	—	—	—	—	—	—	—	—
Onsite truck	0.00	0.00	0.00	0.00	0.00	0.00	0.00	0.00	0.00	0.00	—	0.00	0.00	0.00	0.00	0.00	0.00
Annual	—	—	—	—	—	—	—	—	—	—	—	—	—	—	—	—	—
Off-Road Equipment	< 0.005	0.01	0.01	< 0.005	< 0.005	—	< 0.005	< 0.005	—	< 0.005	—	1.39	1.39	< 0.005	< 0.005	—	1.40
Architectural Coatings	0.34	—	—	—	—	—	—	—	—	—	—	—	—	—	—	—	—
Onsite truck	0.00	0.00	0.00	0.00	0.00	0.00	0.00	0.00	0.00	0.00	—	0.00	0.00	0.00	0.00	0.00	0.00
Offsite	—	—	—	—	—	—	—	—	—	—	—	—	—	—	—	—	—
Daily, Summer (Max)	—	—	—	—	—	—	—	—	—	—	—	—	—	—	—	—	—
Daily, Winter (Max)	—	—	—	—	—	—	—	—	—	—	—	—	—	—	—	—	—
Worker	0.05	0.04	0.39	0.00	0.00	0.08	0.08	0.00	0.02	0.02	—	79.3	79.3	< 0.005	< 0.005	0.01	80.6
Vendor	0.00	0.00	0.00	0.00	0.00	0.00	0.00	0.00	0.00	0.00	—	0.00	0.00	0.00	0.00	0.00	0.00
Hauling	0.00	0.00	0.00	0.00	0.00	0.00	0.00	0.00	0.00	0.00	—	0.00	0.00	0.00	0.00	0.00	0.00
Average Daily	—	—	—	—	—	—	—	—	—	—	—	—	—	—	—	—	—
Worker	< 0.005	< 0.005	0.03	0.00	0.00	0.01	0.01	0.00	< 0.005	< 0.005	—	5.17	5.17	< 0.005	< 0.005	0.01	5.26

Vendor	0.00	0.00	0.00	0.00	0.00	0.00	0.00	0.00	0.00	0.00	—	0.00	0.00	0.00	0.00	0.00	0.00
Hauling	0.00	0.00	0.00	0.00	0.00	0.00	0.00	0.00	0.00	0.00	—	0.00	0.00	0.00	0.00	0.00	0.00
Annual	—	—	—	—	—	—	—	—	—	—	—	—	—	—	—	—	—
Worker	< 0.005	< 0.005	< 0.005	0.00	0.00	< 0.005	< 0.005	0.00	< 0.005	< 0.005	—	0.86	0.86	< 0.005	< 0.005	< 0.005	0.87
Vendor	0.00	0.00	0.00	0.00	0.00	0.00	0.00	0.00	0.00	0.00	—	0.00	0.00	0.00	0.00	0.00	0.00
Hauling	0.00	0.00	0.00	0.00	0.00	0.00	0.00	0.00	0.00	0.00	—	0.00	0.00	0.00	0.00	0.00	0.00

4. Operations Emissions Details

4.1. Mobile Emissions by Land Use

4.1.1. Unmitigated

Criteria Pollutants (lb/day for daily, ton/yr for annual) and GHGs (lb/day for daily, MT/yr for annual)

Land Use	ROG	NOx	CO	SO2	PM10E	PM10D	PM10T	PM2.5E	PM2.5D	PM2.5T	BCO2	NBCO2	CO2T	CH4	N2O	R	CO2e
Daily, Summer (Max)	—	—	—	—	—	—	—	—	—	—	—	—	—	—	—	—	—
Apartments Mid Rise	1.81	1.37	11.6	0.03	0.02	2.36	2.38	0.02	0.60	0.62	—	2,844	2,844	0.12	0.14	8.02	2,897
General Office Building	0.49	0.38	3.22	0.01	0.01	0.66	0.67	0.01	0.17	0.17	—	799	799	0.03	0.04	2.25	813
Total	2.30	1.75	14.8	0.04	0.03	3.02	3.05	0.02	0.77	0.79	—	3,642	3,642	0.15	0.18	10.3	3,710
Daily, Winter (Max)	—	—	—	—	—	—	—	—	—	—	—	—	—	—	—	—	—
Apartments Mid Rise	1.60	1.56	10.3	0.03	0.02	2.36	2.38	0.02	0.60	0.62	—	2,610	2,610	0.14	0.15	0.21	2,659

General Office Building	0.43	0.43	2.84	0.01	0.01	0.66	0.67	0.01	0.17	0.17	—	733	733	0.04	0.04	0.06	746
Total	2.04	1.99	13.1	0.03	0.03	3.02	3.05	0.02	0.77	0.79	—	3,343	3,343	0.18	0.19	0.27	3,405
Annual	—	—	—	—	—	—	—	—	—	—	—	—	—	—	—	—	—
Apartments Mid Rise	0.28	0.25	1.77	< 0.005	< 0.005	0.40	0.41	< 0.005	0.10	0.11	—	421	421	0.02	0.02	0.54	429
General Office Building	0.06	0.06	0.39	< 0.005	< 0.005	0.09	0.09	< 0.005	0.02	0.02	—	94.2	94.2	< 0.005	0.01	0.12	95.9
Total	0.34	0.31	2.16	0.01	< 0.005	0.49	0.50	< 0.005	0.13	0.13	—	515	515	0.02	0.03	0.67	525

4.2. Energy

4.2.1. Electricity Emissions By Land Use - Unmitigated

Criteria Pollutants (lb/day for daily, ton/yr for annual) and GHGs (lb/day for daily, MT/yr for annual)

Land Use	ROG	NOx	CO	SO2	PM10E	PM10D	PM10T	PM2.5E	PM2.5D	PM2.5T	BCO2	NBCO2	CO2T	CH4	N2O	R	CO2e
Daily, Summer (Max)	—	—	—	—	—	—	—	—	—	—	—	—	—	—	—	—	—
Apartments Mid Rise	—	—	—	—	—	—	—	—	—	—	—	275	275	0.04	0.01	—	278
General Office Building	—	—	—	—	—	—	—	—	—	—	—	197	197	0.03	< 0.005	—	198
Total	—	—	—	—	—	—	—	—	—	—	—	471	471	0.08	0.01	—	476
Daily, Winter (Max)	—	—	—	—	—	—	—	—	—	—	—	—	—	—	—	—	—
Apartments Mid Rise	—	—	—	—	—	—	—	—	—	—	—	275	275	0.04	0.01	—	278

General Office Building	—	—	—	—	—	—	—	—	—	—	—	197	197	0.03	< 0.005	—	198
Total	—	—	—	—	—	—	—	—	—	—	—	471	471	0.08	0.01	—	476
Annual	—	—	—	—	—	—	—	—	—	—	—	—	—	—	—	—	—
Apartments Mid Rise	—	—	—	—	—	—	—	—	—	—	—	45.5	45.5	0.01	< 0.005	—	46.0
General Office Building	—	—	—	—	—	—	—	—	—	—	—	32.5	32.5	0.01	< 0.005	—	32.9
Total	—	—	—	—	—	—	—	—	—	—	—	78.1	78.1	0.01	< 0.005	—	78.8

4.2.3. Natural Gas Emissions By Land Use - Unmitigated

Criteria Pollutants (lb/day for daily, ton/yr for annual) and GHGs (lb/day for daily, MT/yr for annual)

Land Use	ROG	NOx	CO	SO2	PM10E	PM10D	PM10T	PM2.5E	PM2.5D	PM2.5T	BCO2	NBCO2	CO2T	CH4	N2O	R	CO2e
Daily, Summer (Max)	—	—	—	—	—	—	—	—	—	—	—	—	—	—	—	—	—
Apartments Mid Rise	0.04	0.64	0.27	< 0.005	0.05	—	0.05	0.05	—	0.05	—	806	806	0.07	< 0.005	—	808
General Office Building	0.01	0.16	0.14	< 0.005	0.01	—	0.01	0.01	—	0.01	—	192	192	0.02	< 0.005	—	193
Total	0.05	0.80	0.41	0.01	0.06	—	0.06	0.06	—	0.06	—	998	998	0.09	< 0.005	—	1,001
Daily, Winter (Max)	—	—	—	—	—	—	—	—	—	—	—	—	—	—	—	—	—
Apartments Mid Rise	0.04	0.64	0.27	< 0.005	0.05	—	0.05	0.05	—	0.05	—	806	806	0.07	< 0.005	—	808

General Office Building	0.01	0.16	0.14	< 0.005	0.01	—	0.01	0.01	—	0.01	—	192	192	0.02	< 0.005	—	193
Total	0.05	0.80	0.41	0.01	0.06	—	0.06	0.06	—	0.06	—	998	998	0.09	< 0.005	—	1,001
Annual	—	—	—	—	—	—	—	—	—	—	—	—	—	—	—	—	—
Apartments Mid Rise	0.01	0.12	0.05	< 0.005	0.01	—	0.01	0.01	—	0.01	—	133	133	0.01	< 0.005	—	134
General Office Building	< 0.005	0.03	0.02	< 0.005	< 0.005	—	< 0.005	< 0.005	—	< 0.005	—	31.8	31.8	< 0.005	< 0.005	—	31.9
Total	0.01	0.15	0.07	< 0.005	0.01	—	0.01	0.01	—	0.01	—	165	165	0.01	< 0.005	—	166

4.3. Area Emissions by Source

4.3.1. Unmitigated

Criteria Pollutants (lb/day for daily, ton/yr for annual) and GHGs (lb/day for daily, MT/yr for annual)

Source	ROG	NOx	CO	SO2	PM10E	PM10D	PM10T	PM2.5E	PM2.5D	PM2.5T	BCO2	NBCO2	CO2T	CH4	N2O	R	CO2e
Daily, Summer (Max)	—	—	—	—	—	—	—	—	—	—	—	—	—	—	—	—	—
Hearths	0.00	0.00	0.00	0.00	0.00	—	0.00	0.00	—	0.00	0.00	0.00	0.00	0.00	0.00	—	0.00
Consumer Products	2.38	—	—	—	—	—	—	—	—	—	—	—	—	—	—	—	—
Architectural Coatings	0.18	—	—	—	—	—	—	—	—	—	—	—	—	—	—	—	—
Landscape Equipment	0.60	0.06	6.34	< 0.005	< 0.005	—	< 0.005	< 0.005	—	< 0.005	—	17.9	17.9	< 0.005	< 0.005	—	17.9
Total	3.16	0.06	6.34	< 0.005	< 0.005	—	< 0.005	< 0.005	—	< 0.005	0.00	17.9	17.9	< 0.005	< 0.005	—	17.9

Daily, Winter (Max)	—	—	—	—	—	—	—	—	—	—	—	—	—	—	—	—	—
Hearths	0.00	0.00	0.00	0.00	0.00	—	0.00	0.00	—	0.00	0.00	0.00	0.00	0.00	0.00	—	0.00
Consumer Products	2.38	—	—	—	—	—	—	—	—	—	—	—	—	—	—	—	—
Architectural Coatings	0.18	—	—	—	—	—	—	—	—	—	—	—	—	—	—	—	—
Total	2.56	0.00	0.00	0.00	0.00	—	0.00	0.00	—	0.00	0.00	0.00	0.00	0.00	0.00	—	0.00
Annual	—	—	—	—	—	—	—	—	—	—	—	—	—	—	—	—	—
Hearths	0.00	0.00	0.00	0.00	0.00	—	0.00	0.00	—	0.00	0.00	0.00	0.00	0.00	0.00	—	0.00
Consumer Products	0.43	—	—	—	—	—	—	—	—	—	—	—	—	—	—	—	—
Architectural Coatings	0.03	—	—	—	—	—	—	—	—	—	—	—	—	—	—	—	—
Landscape Equipment	0.05	0.01	0.57	< 0.005	< 0.005	—	< 0.005	< 0.005	—	< 0.005	—	1.46	1.46	< 0.005	< 0.005	—	1.46
Total	0.52	0.01	0.57	< 0.005	< 0.005	—	< 0.005	< 0.005	—	< 0.005	0.00	1.46	1.46	< 0.005	< 0.005	—	1.46

4.4. Water Emissions by Land Use

4.4.1. Unmitigated

Criteria Pollutants (lb/day for daily, ton/yr for annual) and GHGs (lb/day for daily, MT/yr for annual)

Land Use	ROG	NOx	CO	SO2	PM10E	PM10D	PM10T	PM2.5E	PM2.5D	PM2.5T	BCO2	NBCO2	CO2T	CH4	N2O	R	CO2e
Daily, Summer (Max)	—	—	—	—	—	—	—	—	—	—	—	—	—	—	—	—	—

Apartme Mid Rise	—	—	—	—	—	—	—	—	—	—	7.72	8.87	16.6	0.79	0.02	—	42.1
General Office Building	—	—	—	—	—	—	—	—	—	—	5.11	5.87	11.0	0.52	0.01	—	27.8
Total	—	—	—	—	—	—	—	—	—	—	12.8	14.7	27.6	1.32	0.03	—	69.9
Daily, Winter (Max)	—	—	—	—	—	—	—	—	—	—	—	—	—	—	—	—	—
Apartme nts Mid Rise	—	—	—	—	—	—	—	—	—	—	7.72	8.87	16.6	0.79	0.02	—	42.1
General Office Building	—	—	—	—	—	—	—	—	—	—	5.11	5.87	11.0	0.52	0.01	—	27.8
Total	—	—	—	—	—	—	—	—	—	—	12.8	14.7	27.6	1.32	0.03	—	69.9
Annual	—	—	—	—	—	—	—	—	—	—	—	—	—	—	—	—	—
Apartme nts Mid Rise	—	—	—	—	—	—	—	—	—	—	1.28	1.47	2.75	0.13	< 0.005	—	6.97
General Office Building	—	—	—	—	—	—	—	—	—	—	0.85	0.97	1.82	0.09	< 0.005	—	4.61
Total	—	—	—	—	—	—	—	—	—	—	2.12	2.44	4.56	0.22	0.01	—	11.6

4.5. Waste Emissions by Land Use

4.5.1. Unmitigated

Criteria Pollutants (lb/day for daily, ton/yr for annual) and GHGs (lb/day for daily, MT/yr for annual)

Land Use	ROG	NOx	CO	SO2	PM10E	PM10D	PM10T	PM2.5E	PM2.5D	PM2.5T	BCO2	NBCO2	CO2T	CH4	N2O	R	CO2e
Daily, Summer (Max)	—	—	—	—	—	—	—	—	—	—	—	—	—	—	—	—	—

Apartme Mid Rise	—	—	—	—	—	—	—	—	—	—	39.9	0.00	39.9	3.98	0.00	—	139
General Office Building	—	—	—	—	—	—	—	—	—	—	7.52	0.00	7.52	0.75	0.00	—	26.3
Total	—	—	—	—	—	—	—	—	—	—	47.4	0.00	47.4	4.73	0.00	—	166
Daily, Winter (Max)	—	—	—	—	—	—	—	—	—	—	—	—	—	—	—	—	—
Apartme nts Mid Rise	—	—	—	—	—	—	—	—	—	—	39.9	0.00	39.9	3.98	0.00	—	139
General Office Building	—	—	—	—	—	—	—	—	—	—	7.52	0.00	7.52	0.75	0.00	—	26.3
Total	—	—	—	—	—	—	—	—	—	—	47.4	0.00	47.4	4.73	0.00	—	166
Annual	—	—	—	—	—	—	—	—	—	—	—	—	—	—	—	—	—
Apartme nts Mid Rise	—	—	—	—	—	—	—	—	—	—	6.60	0.00	6.60	0.66	0.00	—	23.1
General Office Building	—	—	—	—	—	—	—	—	—	—	1.24	0.00	1.24	0.12	0.00	—	4.35
Total	—	—	—	—	—	—	—	—	—	—	7.84	0.00	7.84	0.78	0.00	—	27.4

4.6. Refrigerant Emissions by Land Use

4.6.1. Unmitigated

Criteria Pollutants (lb/day for daily, ton/yr for annual) and GHGs (lb/day for daily, MT/yr for annual)

Land Use	ROG	NOx	CO	SO2	PM10E	PM10D	PM10T	PM2.5E	PM2.5D	PM2.5T	BCO2	NBCO2	CO2T	CH4	N2O	R	CO2e
Daily, Summer (Max)	—	—	—	—	—	—	—	—	—	—	—	—	—	—	—	—	—

Apartme Mid Rise	—	—	—	—	—	—	—	—	—	—	—	—	—	—	—	0.69	0.69
General Office Building	—	—	—	—	—	—	—	—	—	—	—	—	—	—	—	0.04	0.04
Total	—	—	—	—	—	—	—	—	—	—	—	—	—	—	—	0.72	0.72
Daily, Winter (Max)	—	—	—	—	—	—	—	—	—	—	—	—	—	—	—	—	—
Apartme nts Mid Rise	—	—	—	—	—	—	—	—	—	—	—	—	—	—	—	0.69	0.69
General Office Building	—	—	—	—	—	—	—	—	—	—	—	—	—	—	—	0.04	0.04
Total	—	—	—	—	—	—	—	—	—	—	—	—	—	—	—	0.72	0.72
Annual	—	—	—	—	—	—	—	—	—	—	—	—	—	—	—	—	—
Apartme nts Mid Rise	—	—	—	—	—	—	—	—	—	—	—	—	—	—	—	0.11	0.11
General Office Building	—	—	—	—	—	—	—	—	—	—	—	—	—	—	—	0.01	0.01
Total	—	—	—	—	—	—	—	—	—	—	—	—	—	—	—	0.12	0.12

4.7. Offroad Emissions By Equipment Type

4.7.1. Unmitigated

Criteria Pollutants (lb/day for daily, ton/yr for annual) and GHGs (lb/day for daily, MT/yr for annual)

Equipment Type	ROG	NOx	CO	SO2	PM10E	PM10D	PM10T	PM2.5E	PM2.5D	PM2.5T	BCO2	NBCO2	CO2T	CH4	N2O	R	CO2e
Daily, Summer (Max)	—	—	—	—	—	—	—	—	—	—	—	—	—	—	—	—	—

Total	—	—	—	—	—	—	—	—	—	—	—	—	—	—	—	—	—
Daily, Winter (Max)	—	—	—	—	—	—	—	—	—	—	—	—	—	—	—	—	—
Total	—	—	—	—	—	—	—	—	—	—	—	—	—	—	—	—	—
Annual	—	—	—	—	—	—	—	—	—	—	—	—	—	—	—	—	—
Total	—	—	—	—	—	—	—	—	—	—	—	—	—	—	—	—	—

4.8. Stationary Emissions By Equipment Type

4.8.1. Unmitigated

Criteria Pollutants (lb/day for daily, ton/yr for annual) and GHGs (lb/day for daily, MT/yr for annual)

Equipment Type	ROG	NOx	CO	SO2	PM10E	PM10D	PM10T	PM2.5E	PM2.5D	PM2.5T	BCO2	NBCO2	CO2T	CH4	N2O	R	CO2e
Daily, Summer (Max)	—	—	—	—	—	—	—	—	—	—	—	—	—	—	—	—	—
Total	—	—	—	—	—	—	—	—	—	—	—	—	—	—	—	—	—
Daily, Winter (Max)	—	—	—	—	—	—	—	—	—	—	—	—	—	—	—	—	—
Total	—	—	—	—	—	—	—	—	—	—	—	—	—	—	—	—	—
Annual	—	—	—	—	—	—	—	—	—	—	—	—	—	—	—	—	—
Total	—	—	—	—	—	—	—	—	—	—	—	—	—	—	—	—	—

4.9. User Defined Emissions By Equipment Type

4.9.1. Unmitigated

Criteria Pollutants (lb/day for daily, ton/yr for annual) and GHGs (lb/day for daily, MT/yr for annual)

Equipment Type	ROG	NOx	CO	SO2	PM10E	PM10D	PM10T	PM2.5E	PM2.5D	PM2.5T	BCO2	NBCO2	CO2T	CH4	N2O	R	CO2e
Daily, Summer (Max)	—	—	—	—	—	—	—	—	—	—	—	—	—	—	—	—	—
Total	—	—	—	—	—	—	—	—	—	—	—	—	—	—	—	—	—
Daily, Winter (Max)	—	—	—	—	—	—	—	—	—	—	—	—	—	—	—	—	—
Total	—	—	—	—	—	—	—	—	—	—	—	—	—	—	—	—	—
Annual	—	—	—	—	—	—	—	—	—	—	—	—	—	—	—	—	—
Total	—	—	—	—	—	—	—	—	—	—	—	—	—	—	—	—	—

4.10. Soil Carbon Accumulation By Vegetation Type

4.10.1. Soil Carbon Accumulation By Vegetation Type - Unmitigated

Criteria Pollutants (lb/day for daily, ton/yr for annual) and GHGs (lb/day for daily, MT/yr for annual)

Vegetation	ROG	NOx	CO	SO2	PM10E	PM10D	PM10T	PM2.5E	PM2.5D	PM2.5T	BCO2	NBCO2	CO2T	CH4	N2O	R	CO2e
Daily, Summer (Max)	—	—	—	—	—	—	—	—	—	—	—	—	—	—	—	—	—
Total	—	—	—	—	—	—	—	—	—	—	—	—	—	—	—	—	—
Daily, Winter (Max)	—	—	—	—	—	—	—	—	—	—	—	—	—	—	—	—	—
Total	—	—	—	—	—	—	—	—	—	—	—	—	—	—	—	—	—
Annual	—	—	—	—	—	—	—	—	—	—	—	—	—	—	—	—	—
Total	—	—	—	—	—	—	—	—	—	—	—	—	—	—	—	—	—

4.10.2. Above and Belowground Carbon Accumulation by Land Use Type - Unmitigated

Criteria Pollutants (lb/day for daily, ton/yr for annual) and GHGs (lb/day for daily, MT/yr for annual)

Land Use	ROG	NOx	CO	SO2	PM10E	PM10D	PM10T	PM2.5E	PM2.5D	PM2.5T	BCO2	NBCO2	CO2T	CH4	N2O	R	CO2e
Daily, Summer (Max)	—	—	—	—	—	—	—	—	—	—	—	—	—	—	—	—	—
Total	—	—	—	—	—	—	—	—	—	—	—	—	—	—	—	—	—
Daily, Winter (Max)	—	—	—	—	—	—	—	—	—	—	—	—	—	—	—	—	—
Total	—	—	—	—	—	—	—	—	—	—	—	—	—	—	—	—	—
Annual	—	—	—	—	—	—	—	—	—	—	—	—	—	—	—	—	—
Total	—	—	—	—	—	—	—	—	—	—	—	—	—	—	—	—	—

4.10.3. Avoided and Sequestered Emissions by Species - Unmitigated

Criteria Pollutants (lb/day for daily, ton/yr for annual) and GHGs (lb/day for daily, MT/yr for annual)

Species	ROG	NOx	CO	SO2	PM10E	PM10D	PM10T	PM2.5E	PM2.5D	PM2.5T	BCO2	NBCO2	CO2T	CH4	N2O	R	CO2e
Daily, Summer (Max)	—	—	—	—	—	—	—	—	—	—	—	—	—	—	—	—	—
Avoided	—	—	—	—	—	—	—	—	—	—	—	—	—	—	—	—	—
Subtotal	—	—	—	—	—	—	—	—	—	—	—	—	—	—	—	—	—
Sequestered	—	—	—	—	—	—	—	—	—	—	—	—	—	—	—	—	—
Subtotal	—	—	—	—	—	—	—	—	—	—	—	—	—	—	—	—	—
Removed	—	—	—	—	—	—	—	—	—	—	—	—	—	—	—	—	—
Subtotal	—	—	—	—	—	—	—	—	—	—	—	—	—	—	—	—	—
—	—	—	—	—	—	—	—	—	—	—	—	—	—	—	—	—	—
Daily, Winter (Max)	—	—	—	—	—	—	—	—	—	—	—	—	—	—	—	—	—

Avoided	—	—	—	—	—	—	—	—	—	—	—	—	—	—	—	—	—
Subtotal	—	—	—	—	—	—	—	—	—	—	—	—	—	—	—	—	—
Sequestered	—	—	—	—	—	—	—	—	—	—	—	—	—	—	—	—	—
Subtotal	—	—	—	—	—	—	—	—	—	—	—	—	—	—	—	—	—
Removed	—	—	—	—	—	—	—	—	—	—	—	—	—	—	—	—	—
Subtotal	—	—	—	—	—	—	—	—	—	—	—	—	—	—	—	—	—
—	—	—	—	—	—	—	—	—	—	—	—	—	—	—	—	—	—
Annual	—	—	—	—	—	—	—	—	—	—	—	—	—	—	—	—	—
Avoided	—	—	—	—	—	—	—	—	—	—	—	—	—	—	—	—	—
Subtotal	—	—	—	—	—	—	—	—	—	—	—	—	—	—	—	—	—
Sequestered	—	—	—	—	—	—	—	—	—	—	—	—	—	—	—	—	—
Subtotal	—	—	—	—	—	—	—	—	—	—	—	—	—	—	—	—	—
Removed	—	—	—	—	—	—	—	—	—	—	—	—	—	—	—	—	—
Subtotal	—	—	—	—	—	—	—	—	—	—	—	—	—	—	—	—	—
—	—	—	—	—	—	—	—	—	—	—	—	—	—	—	—	—	—

5. Activity Data

5.1. Construction Schedule

Phase Name	Phase Type	Start Date	End Date	Days Per Week	Work Days per Phase	Phase Description
Demolition	Demolition	9/1/2025	9/29/2025	5.00	21.0	—
Site Preparation	Site Preparation	1/1/2025	1/7/2025	5.00	5.00	—
Grading	Grading	1/8/2026	1/20/2026	5.00	9.00	—
Building Construction	Building Construction	1/21/2026	10/27/2027	5.00	461	—
Paving	Paving	10/28/2027	11/29/2027	5.00	23.0	—

Architectural Coating	Architectural Coating	11/30/2027	12/30/2027	5.00	23.0	—

5.2. Off-Road Equipment

5.2.1. Unmitigated

Phase Name	Equipment Type	Fuel Type	Engine Tier	Number per Day	Hours Per Day	Horsepower	Load Factor
Demolition	Concrete/Industrial Saws	Diesel	Average	1.00	8.00	33.0	0.73
Demolition	Rubber Tired Dozers	Diesel	Average	1.00	1.00	367	0.40
Demolition	Tractors/Loaders/Back hoes	Diesel	Average	2.00	6.00	84.0	0.37
Site Preparation	Graders	Diesel	Average	1.00	8.00	148	0.41
Site Preparation	Tractors/Loaders/Back hoes	Diesel	Average	1.00	8.00	84.0	0.37
Grading	Graders	Diesel	Average	1.00	6.00	148	0.41
Grading	Rubber Tired Dozers	Diesel	Average	1.00	6.00	367	0.40
Grading	Tractors/Loaders/Back hoes	Diesel	Average	1.00	7.00	84.0	0.37
Building Construction	Cranes	Diesel	Average	1.00	4.00	367	0.29
Building Construction	Forklifts	Diesel	Average	2.00	6.00	82.0	0.20
Building Construction	Tractors/Loaders/Back hoes	Diesel	Average	2.00	8.00	84.0	0.37
Paving	Cement and Mortar Mixers	Diesel	Average	4.00	6.00	10.0	0.56
Paving	Pavers	Diesel	Average	1.00	7.00	81.0	0.42
Paving	Rollers	Diesel	Average	1.00	7.00	36.0	0.38
Paving	Tractors/Loaders/Back hoes	Diesel	Average	1.00	7.00	84.0	0.37
Architectural Coating	Air Compressors	Diesel	Average	1.00	6.00	37.0	0.48

5.3. Construction Vehicles

5.3.1. Unmitigated

Phase Name	Trip Type	One-Way Trips per Day	Miles per Trip	Vehicle Mix
Demolition	—	—	—	—
Demolition	Worker	10.0	7.70	LDA,LDT1,LDT2
Demolition	Vendor	—	4.00	HHDT,MHDT
Demolition	Hauling	6.90	20.0	HHDT
Demolition	Onsite truck	—	—	HHDT
Site Preparation	—	—	—	—
Site Preparation	Worker	5.00	7.70	LDA,LDT1,LDT2
Site Preparation	Vendor	—	4.00	HHDT,MHDT
Site Preparation	Hauling	0.00	20.0	HHDT
Site Preparation	Onsite truck	—	—	HHDT
Grading	—	—	—	—
Grading	Worker	7.50	7.70	LDA,LDT1,LDT2
Grading	Vendor	—	4.00	HHDT,MHDT
Grading	Hauling	13.9	20.0	HHDT
Grading	Onsite truck	—	—	HHDT
Building Construction	—	—	—	—
Building Construction	Worker	76.8	7.70	LDA,LDT1,LDT2
Building Construction	Vendor	13.1	4.00	HHDT,MHDT
Building Construction	Hauling	0.00	20.0	HHDT
Building Construction	Onsite truck	—	—	HHDT
Paving	—	—	—	—
Paving	Worker	17.5	7.70	LDA,LDT1,LDT2
Paving	Vendor	—	4.00	HHDT,MHDT
Paving	Hauling	0.00	20.0	HHDT

Paving	Onsite truck	—	—	HHDT
Architectural Coating	—	—	—	—
Architectural Coating	Worker	15.4	7.70	LDA,LDT1,LDT2
Architectural Coating	Vendor	—	4.00	HHDT,MHDT
Architectural Coating	Hauling	0.00	20.0	HHDT
Architectural Coating	Onsite truck	—	—	HHDT

5.4. Vehicles

5.4.1. Construction Vehicle Control Strategies

Non-applicable. No control strategies activated by user.

5.5. Architectural Coatings

Phase Name	Residential Interior Area Coated (sq ft)	Residential Exterior Area Coated (sq ft)	Non-Residential Interior Area Coated (sq ft)	Non-Residential Exterior Area Coated (sq ft)	Parking Area Coated (sq ft)
Architectural Coating	194,400	64,800	22,500	7,500	—

5.6. Dust Mitigation

5.6.1. Construction Earthmoving Activities

Phase Name	Material Imported (Cubic Yards)	Material Exported (Cubic Yards)	Acres Graded (acres)	Material Demolished (Building Square Footage)	Acres Paved (acres)
Demolition	0.00	0.00	0.00	12,568	—
Site Preparation	—	—	0.50	0.00	—
Grading	1,000	—	1.50	0.00	—
Paving	0.00	0.00	0.00	0.00	0.00

5.6.2. Construction Earthmoving Control Strategies

Control Strategies Applied	Frequency (per day)	PM10 Reduction	PM2.5 Reduction

Water Exposed Area	2	61%	61%
Water Demolished Area	2	36%	36%

5.7. Construction Paving

Land Use	Area Paved (acres)	% Asphalt
Apartments Mid Rise	—	0%
General Office Building	0.00	0%

5.8. Construction Electricity Consumption and Emissions Factors

kWh per Year and Emission Factor (lb/MWh)

Year	kWh per Year	CO2	CH4	N2O
2025	0.00	204	0.03	< 0.005
2026	0.00	204	0.03	< 0.005
2027	0.00	204	0.03	< 0.005

5.9. Operational Mobile Sources

5.9.1. Unmitigated

Land Use Type	Trips/Weekday	Trips/Saturday	Trips/Sunday	Trips/Year	VMT/Weekday	VMT/Saturday	VMT/Sunday	VMT/Year
Apartments Mid Rise	544	491	409	188,757	3,337	3,012	2,509	1,157,837
General Office Building	146	33.2	10.5	40,366	939	213	67.5	259,318

5.10. Operational Area Sources

5.10.1. Hearths

5.10.1.1. Unmitigated

Hearth Type	Unmitigated (number)
Apartments Mid Rise	—
Wood Fireplaces	0
Gas Fireplaces	0
Propane Fireplaces	0
Electric Fireplaces	0
No Fireplaces	100
Conventional Wood Stoves	0
Catalytic Wood Stoves	0
Non-Catalytic Wood Stoves	0
Pellet Wood Stoves	0

5.10.2. Architectural Coatings

Residential Interior Area Coated (sq ft)	Residential Exterior Area Coated (sq ft)	Non-Residential Interior Area Coated (sq ft)	Non-Residential Exterior Area Coated (sq ft)	Parking Area Coated (sq ft)
194400	64,800	22,500	7,500	—

5.10.3. Landscape Equipment

Season	Unit	Value
Snow Days	day/yr	0.00
Summer Days	day/yr	180

5.11. Operational Energy Consumption

5.11.1. Unmitigated

Electricity (kWh/yr) and CO2 and CH4 and N2O and Natural Gas (kBTU/yr)

Land Use	Electricity (kWh/yr)	CO2	CH4	N2O	Natural Gas (kBTU/yr)
Apartments Mid Rise	491,880	204	0.0330	0.0040	2,515,672
General Office Building	351,696	204	0.0330	0.0040	599,086

5.12. Operational Water and Wastewater Consumption

5.12.1. Unmitigated

Land Use	Indoor Water (gal/year)	Outdoor Water (gal/year)
Apartments Mid Rise	4,029,600	0.00
General Office Building	2,666,006	0.00

5.13. Operational Waste Generation

5.13.1. Unmitigated

Land Use	Waste (ton/year)	Cogeneration (kWh/year)
Apartments Mid Rise	73.9	—
General Office Building	14.0	—

5.14. Operational Refrigeration and Air Conditioning Equipment

5.14.1. Unmitigated

Land Use Type	Equipment Type	Refrigerant	GWP	Quantity (kg)	Operations Leak Rate	Service Leak Rate	Times Serviced
Apartments Mid Rise	Average room A/C & Other residential A/C and heat pumps	R-410A	2,088	< 0.005	2.50	2.50	10.0
Apartments Mid Rise	Household refrigerators and/or freezers	R-134a	1,430	0.12	0.60	0.00	1.00

General Office Building	Household refrigerators and/or freezers	R-134a	1,430	0.02	0.60	0.00	1.00
General Office Building	Other commercial A/C and heat pumps	R-410A	2,088	< 0.005	4.00	4.00	18.0

5.15. Operational Off-Road Equipment

5.15.1. Unmitigated

Equipment Type	Fuel Type	Engine Tier	Number per Day	Hours Per Day	Horsepower	Load Factor

5.16. Stationary Sources

5.16.1. Emergency Generators and Fire Pumps

Equipment Type	Fuel Type	Number per Day	Hours per Day	Hours per Year	Horsepower	Load Factor

5.16.2. Process Boilers

Equipment Type	Fuel Type	Number	Boiler Rating (MMBtu/hr)	Daily Heat Input (MMBtu/day)	Annual Heat Input (MMBtu/yr)

5.17. User Defined

Equipment Type	Fuel Type

5.18. Vegetation

5.18.1. Land Use Change

5.18.1.1. Unmitigated

Vegetation Land Use Type	Vegetation Soil Type	Initial Acres	Final Acres

5.18.1. Biomass Cover Type

5.18.1.1. Unmitigated

Biomass Cover Type	Initial Acres	Final Acres

5.18.2. Sequestration

5.18.2.1. Unmitigated

Tree Type	Number	Electricity Saved (kWh/year)	Natural Gas Saved (btu/year)

7. Health and Equity Details

7.1. CalEnviroScreen 4.0 Scores

The maximum CalEnviroScreen score is 100. A high score (i.e., greater than 50) reflects a higher pollution burden compared to other census tracts in the state.

Indicator	Result for Project Census Tract
Exposure Indicators	—
AQ-Ozone	82.5
AQ-PM	97.4
AQ-DPM	95.2
Drinking Water	84.4
Lead Risk Housing	91.1
Pesticides	73.4
Toxic Releases	81.9
Traffic	31.5
Effect Indicators	—
CleanUp Sites	74.9
Groundwater	71.7
Haz Waste Facilities/Generators	47.4

Impaired Water Bodies	0.00
Solid Waste	35.7
Sensitive Population	—
Asthma	98.2
Cardio-vascular	94.6
Low Birth Weights	96.7
Socioeconomic Factor Indicators	—
Education	88.7
Housing	57.9
Linguistic	75.2
Poverty	97.4
Unemployment	—

8. User Changes to Default Data

Screen	Justification
Land Use	100 dwelling units and 15,000-sf of commercial space on a 0.33-acre site.
Construction: Construction Phases	Demolition activities are expected to occur over a 30- to 60-day period beginning in mid to late 2025. Construction of the new mixed-use building is expected to occur over a 2-year period beginning in early 2026.
Construction: Dust From Material Movement	Estimated Import of 1,000 CY to fill basement area
Construction: Trips and VMT	Construction activities would result in a total of approximately 500 total truck trips.
Operations: Hearths	No natural gas appliances or wood stoves.

APPENDIX B

USFWS IPaC, CDFW CNDDB, and CNPS Query Results

IPaC resource list

This report is an automatically generated list of species and other resources such as critical habitat (collectively referred to as *trust resources*) under the U.S. Fish and Wildlife Service's (USFWS) jurisdiction that are known or expected to be on or near the project area referenced below. The list may also include trust resources that occur outside of the project area, but that could potentially be directly or indirectly affected by activities in the project area. However, determining the likelihood and extent of effects a project may have on trust resources typically requires gathering additional site-specific (e.g., vegetation/species surveys) and project-specific (e.g., magnitude and timing of proposed activities) information.

Below is a summary of the project information you provided and contact information for the USFWS office(s) with jurisdiction in the defined project area. Please read the introduction to each section that follows (Endangered Species, Migratory Birds, USFWS Facilities, and NWI Wetlands) for additional information applicable to the trust resources addressed in that section.

NOT FOR CONSULTATION

Location

Fresno County, California

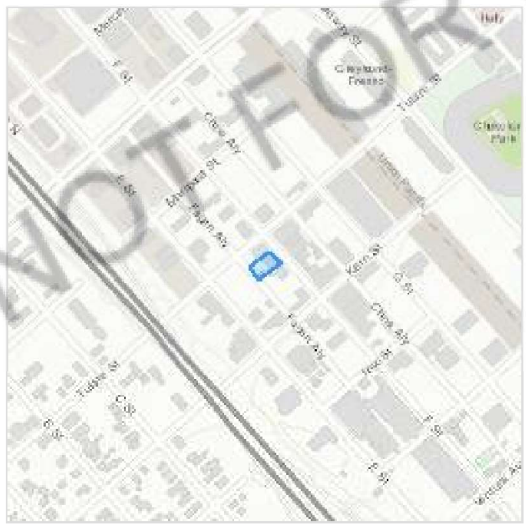

Local office

Sacramento Fish And Wildlife Office

(916) 414-6600
(916) 414-6713

Federal Building
2800 Cottage Way, Room W-2605
Sacramento, CA 95825-1846

NOT FOR CONSULTATION

Endangered species

This resource list is for informational purposes only and does not constitute an analysis of project level impacts.

The primary information used to generate this list is the known or expected range of each species. Additional areas of influence (AOI) for species are also considered. An AOI includes areas outside of the species range if the species could be indirectly affected by activities in that area (e.g., placing a dam upstream of a fish population even if that fish does not occur at the dam site, may indirectly impact the species by reducing or eliminating water flow downstream). Because species can move, and site conditions can change, the species on this list are not guaranteed to be found on or near the project area. To fully determine any potential effects to species, additional site-specific and project-specific information is often required.

Section 7 of the Endangered Species Act **requires** Federal agencies to "request of the Secretary information whether any species which is listed or proposed to be listed may be present in the area of such proposed action" for any project that is conducted, permitted, funded, or licensed by any Federal agency. A letter from the local office and a species list which fulfills this requirement can **only** be obtained by requesting an official species list from either the Regulatory Review section in IPaC (see directions below) or from the local field office directly.

For project evaluations that require USFWS concurrence/review, please return to the IPaC website and request an official species list by doing the following:

1. Draw the project location and click CONTINUE.
2. Click DEFINE PROJECT.
3. Log in (if directed to do so).
4. Provide a name and description for your project.
5. Click REQUEST SPECIES LIST.

Listed species[1] and their critical habitats are managed by the Ecological Services Program of the U.S. Fish and Wildlife Service (USFWS) and the fisheries division of the National Oceanic and Atmospheric Administration (NOAA Fisheries[2]).

Species and critical habitats under the sole responsibility of NOAA Fisheries are **not** shown on this list. Please contact NOAA Fisheries for species under their jurisdiction.

---

1. Species listed under the Endangered Species Act are threatened or endangered; IPaC also shows species that are candidates, or proposed, for listing. See the listing status page for more information. IPaC only shows species that are regulated by USFWS (see FAQ).

NOT FOR CONSULTATION

2. NOAA Fisheries, also known as the National Marine Fisheries Service (NMFS), is an office of the National Oceanic and Atmospheric Administration within the Department of Commerce.

The following species are potentially affected by activities in this location:

Mammals

NAME	STATUS
Fresno Kangaroo Rat Dipodomys nitratoides exilis Wherever found There is **final** critical habitat for this species. Your location does not overlap the critical habitat. https://ecos.fws.gov/ecp/species/5150	**Endangered**
San Joaquin Kit Fox Vulpes macrotis mutica Wherever found No critical habitat has been designated for this species. https://ecos.fws.gov/ecp/species/2873	Endangered

Reptiles

NAME	STATUS
Blunt-nosed Leopard Lizard Gambelia silus Wherever found No critical habitat has been designated for this species. https://ecos.fws.gov/ecp/species/625	Endangered
Northwestern Pond Turtle Actinemys marmorata Wherever found No critical habitat has been designated for this species. https://ecos.fws.gov/ecp/species/1111	Proposed Threatened

Amphibians

NAME	STATUS
California Tiger Salamander Ambystoma californiense There is **final** critical habitat for this species. Your location does not overlap the critical habitat. https://ecos.fws.gov/ecp/species/2076	**Threatened**

NOT FOR CONSULTATION

Western Spadefoot Spea hammondii — **Proposed Threatened**

Wherever found

No critical habitat has been designated for this species.

https://ecos.fws.gov/ecp/species/5425

Insects

NAME	STATUS
Monarch Butterfly Danaus plexippus Wherever found No critical habitat has been designated for this species. https://ecos.fws.gov/ecp/species/9743	**Candidate**

Crustaceans

NAME	STATUS
Vernal Pool Fairy Shrimp Branchinecta lynchi Wherever found There is **final** critical habitat for this species. Your location does not overlap the critical habitat. https://ecos.fws.gov/ecp/species/498	**Threatened**

NOT FOR CONSULTATION

Critical habitats

Potential effects to critical habitat(s) in this location must be analyzed along with the endangered species themselves.

There are no critical habitats at this location.

You are still required to determine if your project(s) may have effects on all above listed species.

Bald & Golden Eagles

There are no documented cases of eagles being present at this location. However, if you believe eagles may be using your site, please reach out to the local Fish and Wildlife Service office.

Additional information can be found using the following links:

- Eagle Management https://www.fws.gov/program/eagle-management
- Measures for avoiding and minimizing impacts to birds https://www.fws.gov/library/collections/avoiding-and-minimizing-incidental-take-migratory-birds
- Nationwide conservation measures for birds https://www.fws.gov/sites/default/files/documents/nationwide-standard-conservation-measures.pdf
- Supplemental Information for Migratory Birds and Eagles in IPaC https://www.fws.gov/media/supplemental-information-migratory-birds-and-bald-and-golden-eagles-may-occur-project-action

What does IPaC use to generate the potential presence of bald and golden eagles in my specified location?

The potential for eagle presence is derived from data provided by the Avian Knowledge Network (AKN). The AKN data is based on a growing collection of survey, banding, and citizen science datasets and is queried and filtered to return a list of those birds reported as occurring in the 10km grid cell(s) which your project intersects, and that have been identified as warranting special attention because they are a BCC species in that area, an eagle (Eagle Act requirements may apply). To see a list of all birds potentially present in your project area, please visit the Rapid Avian Information Locator (RAIL) Tool.

What does IPaC use to generate the probability of presence graphs of bald and golden eagles in my specified location?

The Migratory Bird Resource List is comprised of USFWS Birds of Conservation Concern (BCC) and other species that may warrant special attention in your project location.

The migratory bird list generated for your project is derived from data provided by the Avian Knowledge Network (AKN). The AKN data is based on a growing collection of survey, banding, and citizen science datasets and is queried and filtered to return a list of those birds reported as occurring in the 10km grid cell(s) which your project intersects, and that have been identified as warranting special attention because they are a BCC species in that area, an eagle (Eagle Act requirements may apply), or a species that has a particular vulnerability to offshore activities or development.

Again, the Migratory Bird Resource list includes only a subset of birds that may occur in your project area. It is not representative of all birds that may occur in your project area. To get a list of all birds potentially present in your project area, please visit the Rapid Avian Information Locator (RAIL) Tool.

What if I have eagles on my list?

If your project has the potential to disturb or kill eagles, you may need to obtain a permit to avoid violating the Eagle Act should such impacts occur. Please contact your local Fish and Wildlife Service Field Office if you have questions.

NOT FOR CONSULTATION

Migratory birds

Certain birds are protected under the Migratory Bird Treaty Act[1] and the Bald and Golden Eagle Protection Act[2].

Any person or organization who plans or conducts activities that may result in impacts to migratory birds, eagles, and their habitats[3] should follow appropriate regulations and consider implementing appropriate conservation measures, as described in the links below. Specifically, please review the "Supplemental Information on Migratory Birds and Eagles".

---

1. The Migratory Birds Treaty Act of 1918.
2. The Bald and Golden Eagle Protection Act of 1940.

Additional information can be found using the following links:

- Eagle Management https://www.fws.gov/program/eagle-management
- Measures for avoiding and minimizing impacts to birds https://www.fws.gov/library/collections/avoiding-and-minimizing-incidental-take-migratory-birds
- Nationwide conservation measures for birds https://www.fws.gov/sites/default/files/documents/nationwide-standard-conservation-measures.pdf
- Supplemental Information for Migratory Birds and Eagles in IPaC https://www.fws.gov/media/supplemental-information-migratory-birds-and-bald-and-golden-eagles-may-occur-project-action

The birds listed below are birds of particular concern either because they occur on the USFWS Birds of Conservation Concern (BCC) list or warrant special attention in your project location. To learn more about the levels of concern for birds on your list and how this list is generated, see the FAQ below. This is not a list of every bird you may find in this location, nor a guarantee that every bird on this list will be found in your project area. To see exact locations of where birders and the general public have sighted birds in and around your project area, visit the E-bird data mapping tool (Tip: enter your location, desired date range and a species on your list). For projects that occur off the Atlantic Coast, additional maps and models detailing the relative occurrence and abundance of bird species on your list are available. Links to additional information about Atlantic Coast birds, and other important information about your migratory bird list, including how to properly interpret and use your migratory bird report, can be found below.

For guidance on when to schedule activities or implement avoidance and minimization measures to reduce impacts to migratory birds on your list, see the PROBABILITY OF PRESENCE SUMMARY below to see when these birds are most likely to be present and breeding in your project area.

NAME	BREEDING SEASON

NOT FOR CONSULTATION

Belding's Savannah Sparrow Passerculus sandwichensis beldingi This is a Bird of Conservation Concern (BCC) only in particular Bird Conservation Regions (BCRs) in the continental USA https://ecos.fws.gov/ecp/species/8	**Breeds Apr 1 to Aug 15**
Bullock's Oriole Icterus bullockii This is a Bird of Conservation Concern (BCC) only in particular Bird Conservation Regions (BCRs) in the continental USA	**Breeds Mar 21 to Jul 25**
California Gull Larus californicus This is a Bird of Conservation Concern (BCC) throughout its range in the continental USA and Alaska.	Breeds Mar 1 to Jul 31
Northern Harrier Circus hudsonius This is a Bird of Conservation Concern (BCC) only in particular Bird Conservation Regions (BCRs) in the continental USA https://ecos.fws.gov/ecp/species/8350	Breeds Apr 1 to Sep 15
Nuttall's Woodpecker Dryobates nuttallii This is a Bird of Conservation Concern (BCC) only in particular Bird Conservation Regions (BCRs) in the continental USA https://ecos.fws.gov/ecp/species/9410	Breeds Apr 1 to Jul 20
Olive-sided Flycatcher Contopus cooperi This is a Bird of Conservation Concern (BCC) throughout its range in the continental USA and Alaska. https://ecos.fws.gov/ecp/species/3914	Breeds May 20 to Aug 31
Santa Barbara Song Sparrow Melospiza melodia graminea This is a Bird of Conservation Concern (BCC) only in particular Bird Conservation Regions (BCRs) in the continental USA https://ecos.fws.gov/ecp/species/5513	Breeds Mar 1 to Sep 5
Western Screech-owl Megascops kennicottii cardonensis This is a Bird of Conservation Concern (BCC) only in particular Bird Conservation Regions (BCRs) in the continental USA	**Breeds Mar 1 to Jun 30**

Probability of Presence Summary

The graphs below provide our best understanding of when birds of concern are most likely to be present in your project area. This information can be used to tailor and schedule your project activities to avoid or minimize impacts to birds. Please make sure you read

NOT FOR CONSULTATION

"Supplemental Information on Migratory Birds and Eagles", specifically the FAQ section titled "Proper Interpretation and Use of Your Migratory Bird Report" before using or attempting to interpret this report.

Probability of Presence (■)

Each green bar represents the bird's relative probability of presence in the 10km grid cell(s) your project overlaps during a particular week of the year. (A year is represented as 12 4-week months.) A taller bar indicates a higher probability of species presence. The survey effort (see below) can be used to establish a level of confidence in the presence score. One can have higher confidence in the presence score if the corresponding survey effort is also high.

How is the probability of presence score calculated? The calculation is done in three steps:

1. The probability of presence for each week is calculated as the number of survey events in the week where the species was detected divided by the total number of survey events for that week. For example, if in week 12 there were 20 survey events and the Spotted Towhee was found in 5 of them, the probability of presence of the Spotted Towhee in week 12 is 0.25.
2. To properly present the pattern of presence across the year, the relative probability of presence is calculated. This is the probability of presence divided by the maximum probability of presence across all weeks. For example, imagine the probability of presence in week 20 for the Spotted Towhee is 0.05, and that the probability of presence at week 12 (0.25) is the maximum of any week of the year. The relative probability of presence on week 12 is 0.25/0.25 = 1; at week 20 it is 0.05/0.25 = 0.2.
3. The relative probability of presence calculated in the previous step undergoes a statistical conversion so that all possible values fall between 0 and 10, inclusive. This is the probability of presence score.

To see a bar's probability of presence score, simply hover your mouse cursor over the bar.

Breeding Season (■)
Yellow bars denote a very liberal estimate of the time-frame inside which the bird breeds across its entire range. If there are no yellow bars shown for a bird, it does not breed in your project area.

Survey Effort (|)
Vertical black lines superimposed on probability of presence bars indicate the number of surveys performed for that species in the 10km grid cell(s) your project area overlaps. The number of surveys is expressed as a range, for example, 33 to 64 surveys.

To see a bar's survey effort range, simply hover your mouse cursor over the bar.

No Data (–)
A week is marked as having no data if there were no survey events for that week.

Survey Timeframe

NOT FOR CONSULTATION

Surveys from only the last 10 years are used in order to ensure delivery of currently relevant information. The exception to this is areas off the Atlantic coast, where bird returns are based on all years of available data, since data in these areas is currently much more sparse.



NOT FOR CONSULTATION

Tell me more about conservation measures I can implement to avoid or minimize impacts to migratory birds.

Nationwide Conservation Measures describes measures that can help avoid and minimize impacts to all birds at any location year round. Implementation of these measures is particularly important when birds are most likely to occur in the project area. When birds may be breeding in the area, identifying the locations of any active nests and avoiding their destruction is a very helpful impact minimization measure. To see when birds are most likely to occur and be breeding in your project area, view the Probability of Presence Summary. Additional measures or permits may be advisable depending on the type of activity you are conducting and the type of infrastructure or bird species present on your project site.

What does IPaC use to generate the list of migratory birds that potentially occur in my specified location?

The Migratory Bird Resource List is comprised of USFWS Birds of Conservation Concern (BCC) and other species that may warrant special attention in your project location.

The migratory bird list generated for your project is derived from data provided by the Avian Knowledge Network (AKN). The AKN data is based on a growing collection of survey, banding, and citizen science datasets and is queried and filtered to return a list of those birds reported as occurring in the 10km grid cell(s) which your project intersects, and that have been identified as warranting special attention because they are a BCC species in that area, an eagle (Eagle Act requirements may apply), or a species that has a particular vulnerability to offshore activities or development.

Again, the Migratory Bird Resource list includes only a subset of birds that may occur in your project area. It is not representative of all birds that may occur in your project area. To get a list of all birds potentially present in your project area, please visit the Rapid Avian Information Locator (RAIL) Tool.

What does IPaC use to generate the probability of presence graphs for the migratory birds potentially occurring in my specified location?

The probability of presence graphs associated with your migratory bird list are based on data provided by the Avian Knowledge Network (AKN). This data is derived from a growing collection of survey, banding, and citizen science datasets.

Probability of presence data is continuously being updated as new and better information becomes available. To learn more about how the probability of presence graphs are produced and how to interpret them, go the Probability of Presence Summary and then click on the "Tell me about these graphs" link.

How do I know if a bird is breeding, wintering or migrating in my area?

To see what part of a particular bird's range your project area falls within (i.e. breeding, wintering, migrating or year-round), you may query your location using the RAIL Tool and look at the range maps provided for birds in your area at the bottom of the profiles provided for each bird in your results. If a bird on your migratory bird species list has a breeding season associated with it, if that bird does occur in your project area, there may be nests present at some point within the timeframe specified. If "Breeds elsewhere" is indicated, then the bird likely does not breed in your project area.

What are the levels of concern for migratory birds?

Migratory birds delivered through IPaC fall into the following distinct categories of concern:

1. "BCC Rangewide" birds are Birds of Conservation Concern (BCC) that are of concern throughout their range anywhere within the USA (including Hawaii, the Pacific Islands, Puerto Rico, and the Virgin Islands);
2. "BCC - BCR" birds are BCCs that are of concern only in particular Bird Conservation Regions (BCRs) in the continental USA; and
3. "Non-BCC - Vulnerable" birds are not BCC species in your project area, but appear on your list either because of the Eagle Act requirements (for eagles) or (for non-eagles) potential susceptibilities in offshore areas from certain types of development or activities (e.g. offshore energy development or longline fishing).

Although it is important to try to avoid and minimize impacts to all birds, efforts should be made, in particular, to avoid and minimize impacts to the birds on this list, especially eagles and BCC species of rangewide concern. For more information on conservation measures you can implement to help avoid and minimize migratory bird impacts and requirements for eagles, please see the FAQs for these topics.

NOT FOR CONSULTATION

Details about birds that are potentially affected by offshore projects

For additional details about the relative occurrence and abundance of both individual bird species and groups of bird species within your project area off the Atlantic Coast, please visit the Northeast Ocean Data Portal. The Portal also offers data and information about other taxa besides birds that may be helpful to you in your project review. Alternately, you may download the bird model results files underlying the portal maps through the NOAA NCCOS Integrative Statistical Modeling and Predictive Mapping of Marine Bird Distributions and Abundance on the Atlantic Outer Continental Shelf project webpage.

Bird tracking data can also provide additional details about occurrence and habitat use throughout the year, including migration. Models relying on survey data may not include this information. For additional information on marine bird tracking data, see the Diving Bird Study and the nanotag studies or contact Caleb Spiegel or Pam Loring.

What if I have eagles on my list?

If your project has the potential to disturb or kill eagles, you may need to obtain a permit to avoid violating the Eagle Act should such impacts occur.

Proper Interpretation and Use of Your Migratory Bird Report

The migratory bird list generated is not a list of all birds in your project area, only a subset of birds of priority concern. To learn more about how your list is generated, and see options for identifying what other birds may be in your project area, please see the FAQ "What does IPaC use to generate the migratory birds potentially occurring in my specified location". Please be aware this report provides the "probability of presence" of birds within the 10 km grid cell(s) that overlap your project; not your exact project footprint. On the graphs provided, please also look carefully at the survey effort (indicated by the black vertical bar) and for the existence of the "no data" indicator (a red horizontal bar). A high survey effort is the key component. If the survey effort is high, then the probability of presence score can be viewed as more dependable. In contrast, a low survey effort bar or no data bar means a lack of data and, therefore, a lack of certainty about presence of the species. This list is not perfect; it is simply a starting point for identifying what birds of concern have the potential to be in your project area, when they might be there, and if they might be breeding (which means nests might be present). The list helps you know what to look for to confirm presence, and helps guide you in knowing when to implement conservation measures to avoid or minimize potential impacts from your project activities, should presence be confirmed. To learn more about conservation measures, visit the FAQ "Tell me about conservation measures I can implement to avoid or minimize impacts to migratory birds" at the bottom of your migratory bird trust resources page.

NOT FOR CONSULTATION

Facilities

National Wildlife Refuge lands

Any activity proposed on lands managed by the National Wildlife Refuge system must undergo a 'Compatibility Determination' conducted by the Refuge. Please contact the individual Refuges to discuss any questions or concerns.

There are no refuge lands at this location.

Fish hatcheries

There are no fish hatcheries at this location.

Wetlands in the National Wetlands Inventory (NWI)

Impacts to NWI wetlands and other aquatic habitats may be subject to regulation under Section 404 of the Clean Water Act, or other State/Federal statutes.

For more information please contact the Regulatory Program of the local U.S. Army Corps of Engineers District.

This location did not intersect any wetlands mapped by NWI.

NOTE: This initial screening does **not** replace an on-site delineation to determine whether wetlands occur. Additional information on the NWI data is provided below.

NOT FOR CONSULTATION

Data limitations

The Service's objective of mapping wetlands and deepwater habitats is to produce reconnaissance level information on the location, type and size of these resources. The maps are prepared from the analysis of high altitude imagery. Wetlands are identified based on vegetation, visible hydrology and geography. A margin of error is inherent in the use of imagery; thus, detailed on-the-ground inspection of any particular site may result in revision of the wetland boundaries or classification established through image analysis.

The accuracy of image interpretation depends on the quality of the imagery, the experience of the image analysts, the amount and quality of the collateral data and the amount of ground truth verification work conducted. Metadata should be consulted to determine the date of the source imagery used and any mapping problems.

Wetlands or other mapped features may have changed since the date of the imagery or field work. There may be occasional differences in polygon boundaries or classifications between the information depicted on the map and the actual conditions on site.

Data exclusions

Certain wetland habitats are excluded from the National mapping program because of the limitations of aerial imagery as the primary data source used to detect wetlands. These habitats include seagrasses or

submerged aquatic vegetation that are found in the intertidal and subtidal zones of estuaries and nearshore coastal waters. Some deepwater reef communities (coral or tuberficid worm reefs) have also been excluded from the inventory. These habitats, because of their depth, go undetected by aerial imagery.

Data precautions

Federal, state, and local regulatory agencies with jurisdiction over wetlands may define and describe wetlands in a different manner than that used in this inventory. There is no attempt, in either the design or products of this inventory, to define the limits of proprietary jurisdiction of any Federal, state, or local government or to establish the geographical scope of the regulatory programs of government agencies. Persons intending to engage in activities involving modifications within or adjacent to wetland areas should seek the advice of appropriate Federal, state, or local agencies concerning specified agency regulatory programs and proprietary jurisdictions that may affect such activities.

NOT FOR CONSULTATION

CALIFORNIA DEPARTMENT OF FISH and WILDLIFE RareFind

Query Summary:
Quad IS (Fresno North (3611977) OR Fresno South (3611967) OR Caruthers (3611957) OR Herndon (3611978) OR Kearney Park (3611968) OR Raisin (3611958) OR Clovis (3611976) OR Malaga (3611966) OR Conejo (3611956))

Print Close

CNDDB Element Query Results

Scientific Name	Common Name	Taxonomic Group	Element Code	Total Occs	Returned Occs	Federal Status	State Status	Global Rank	State Rank	CA Rare Plant Rank	Other Status	Habitats
Actinemys marmorata	northwestern pond turtle	Reptiles	ARAAD02031	1082	1	Proposed Threatened	None	G2	SNR	null	BLM_S-Sensitive, CDFW_SSC-Species of Special Concern, IUCN_VU-Vulnerable, USFS_S-Sensitive	null
Agelaius tricolor	tricolored blackbird	Birds	ABPBXB0020	960	3	None	Threatened	G1G2	S2	null	BLM_S-Sensitive, CDFW_SSC-Species of Special Concern, IUCN_EN-Endangered, USFWS_BCC-Birds of Conservation Concern	Freshwater marsh, Marsh & swamp, Swamp, Wetland
Ambystoma californiense pop. 1	California tiger salamander - central California DPS	Amphibians	AAAAA01181	1328	4	Threatened	Threatened	G2G3T3	S3	null	CDFW_WL-Watch List, IUCN_VU-Vulnerable	Cismontane woodland, Meadow & seep, Riparian woodland, Valley & foothill grassland, Vernal pool, Wetland
Anniella pulchra	Northern California legless lizard	Reptiles	ARACC01020	386	1	None	None	G3	S2S3	null	CDFW_SSC-Species of Special Concern, USFS_S-Sensitive	Chaparral, Coastal dunes, Coastal scrub
Antrozous pallidus	pallid bat	Mammals	AMACC10010	420	1	None	None	G4	S3	null	BLM_S-Sensitive, CDFW_SSC-Species of Special Concern, IUCN_LC-Least Concern, USFS_S-Sensitive	Chaparral, Coastal scrub, Desert wash, Great Basin grassland, Great Basin scrub, Mojavean desert scrub, Riparian woodland, Sonoran desert scrub, Upper montane coniferous forest, Valley & foothill grassland
Ardea alba	great egret	Birds	ABNGA04040	43	1	None	None	G5	S4	null	CDF_S-Sensitive, IUCN_LC-Least Concern	Brackish marsh, Estuary, Freshwater marsh, Marsh & swamp, Riparian forest, Wetland

Arizona elegans occidentalis	California glossy snake	Reptiles	ARADB01017	260	2	None	None	G5T2	S2	null	CDFW_SSC-Species of Special Concern	null
Athene cunicularia	burrowing owl	Birds	ABNSB10010	2057	6	None	None	G4	S2	null	BLM_S-Sensitive, CDFW_SSC-Species of Special Concern, IUCN_LC-Least Concern, USFWS_BCC-Birds of Conservation Concern	Coastal prairie, Coastal scrub, Great Basin grassland, Great Basin scrub, Mojavean desert scrub, Sonoran desert scrub, Valley & foothill grassland
Atriplex minuscula	lesser saltscale	Dicots	PDCHE042M0	52	1	None	None	G2	S2	1B.1	SB_CalBG/RSABG-California/Rancho Santa Ana Botanic Garden	Alkali playa, Chenopod scrub, Valley & foothill grassland
Bombus crotchii	Crotch's bumble bee	Insects	IIHYM24480	441	2	None	Candidate Endangered	G2	S2	null	IUCN_EN-Endangered	null
Bombus pensylvanicus	American bumble bee	Insects	IIHYM24260	500	1	None	None	G3G4	S2	null	IUCN_VU-Vulnerable	Coastal prairie, Great Basin grassland, Valley & foothill grassland
Branchinecta lynchi	vernal pool fairy shrimp	Crustaceans	ICBRA03030	804	2	Threatened	None	G3	S3	null	IUCN_VU-Vulnerable	Valley & foothill grassland, Vernal pool, Wetland
Buteo swainsoni	Swainson's hawk	Birds	ABNKC19070	2577	6	None	Threatened	G5	S4	null	BLM_S-Sensitive, IUCN_LC-Least Concern	Great Basin grassland, Riparian forest, Riparian woodland, Valley & foothill grassland
Castilleja campestris var. succulenta	succulent owl's-clover	Dicots	PDSCR0D3Z1	99	1	Threatened	Endangered	G4? T2T3	S2S3	1B.2	null	Vernal pool, Wetland
Caulanthus californicus	California jewelflower	Dicots	PDBRA31010	67	1	Endangered	Endangered	G1	S1	1B.1	SB_CalBG/RSABG-California/Rancho Santa Ana Botanic Garden, SB_SBBG-Santa Barbara Botanic Garden, SB_UCBG-UC Botanical Garden at Berkeley	Chenopod scrub, Pinon & juniper woodlands, Valley & foothill grassland
Coccyzus americanus occidentalis	western yellow-billed cuckoo	Birds	ABNRB02022	165	2	Threatened	Endangered	G5T2T3	S1	null	BLM_S-Sensitive, USFS_S-Sensitive	Riparian forest
Desmocerus californicus dimorphus	valley elderberry longhorn beetle	Insects	IICOL48011	271	1	Threatened	None	G3T3	S3	null	null	Riparian scrub
Dipodomys nitratoides exilis	Fresno kangaroo rat	Mammals	AMAFD03151	12	3	Endangered	Endangered	G3TH	SH	null	IUCN_VU-Vulnerable	Chenopod scrub
Efferia antiochi	Antioch efferian robberfly	Insects	IIDIP07010	4	2	None	None	G1G2	S1S2	null	null	Interior dunes
Egretta thula	snowy egret	Birds	ABNGA06030	20	1	None	None	G5	S4	null	IUCN_LC-Least Concern	Marsh & swamp, Meadow & seep, Riparian forest,

												Riparian woodland, Wetland
Eriastrum hooveri	Hoover's eriastrum	Dicots	PDPLM03070	47	1	Delisted	None	G3	S3	4.2	SB_CalBG/RSABG-California/Rancho Santa Ana Botanic Garden	Chenopod scrub, Pinon & juniper woodlands, Valley & foothill grassland
Eumops perotis californicus	western mastiff bat	Mammals	AMACD02011	296	4	None	None	G4G5T4	S3S4	null	BLM_S-Sensitive, CDFW_SSC-Species of Special Concern	Chaparral, Cismontane woodland, Coastal scrub, Valley & foothill grassland
Imperata brevifolia	California satintail	Monocots	PMPOA3D020	32	1	None	None	G3	S3	2B.1	SB_CalBG/RSABG-California/Rancho Santa Ana Botanic Garden, SB_SBBG-Santa Barbara Botanic Garden, USFS_S-Sensitive	Chaparral, Coastal scrub, Meadow & seep, Mojavean desert scrub, Riparian scrub, Wetland
Lasiurus cinereus	hoary bat	Mammals	AMACC05032	238	1	None	None	G3G4	S4	null	IUCN_LC-Least Concern	Broadleaved upland forest, Cismontane woodland, Lower montane coniferous forest, North coast coniferous forest
Lasthenia chrysantha	alkali-sink goldfields	Dicots	PDAST5L030	55	1	None	None	G2	S2	1B.1	null	Vernal pool
Leptosiphon serrulatus	Madera leptosiphon	Dicots	PDPLM09130	26	1	None	None	G3	S3	1B.2	BLM_S-Sensitive, SB_SBBG-Santa Barbara Botanic Garden, USFS_S-Sensitive	Cismontane woodland, Lower montane coniferous forest
Linderiella occidentalis	California linderiella	Crustaceans	ICBRA06010	508	1	None	None	G2G3	S2S3	null	IUCN_NT-Near Threatened	Vernal pool
Lytta molesta	molestan blister beetle	Insects	IICOL4C030	17	2	None	None	G2	S2	null	null	Vernal pool, Wetland
Metapogon hurdi	Hurd's metapogon robberfly	Insects	IIDIP08010	3	1	None	None	G1G2	S1S2	null	null	Interior dunes
Nannopterum auritum	double-crested cormorant	Birds	ABNFD01020	39	1	None	None	G5	S4	null	CDFW_WL-Watch List, IUCN_LC-Least Concern	Riparian forest, Riparian scrub, Riparian woodland
Northern Claypan Vernal Pool	Northern Claypan Vernal Pool	Herbaceous	CTT44120CA	21	1	None	None	G1	S1.1	null	null	Vernal pool, Wetland
Nycticorax nycticorax	black-crowned night heron	Birds	ABNGA11010	37	1	None	None	G5	S4	null	IUCN_LC-Least Concern	Marsh & swamp, Riparian forest, Riparian woodland, Wetland
Orcuttia inaequalis	San Joaquin Valley Orcutt grass	Monocots	PMPOA4G060	47	1	Threatened	Endangered	G1	S1	1B.1	null	Vernal pool, Wetland
Orcuttia pilosa	hairy Orcutt grass	Monocots	PMPOA4G040	35	1	Endangered	Endangered	G1	S1	1B.1	SB_CalBG/RSABG-California/Rancho Santa Ana Botanic Garden	Vernal pool, Wetland

Perognathus inornatus	San Joaquin pocket mouse	Mammals	AMAFD01060	140	3	None	None	G2G3	S2S3	null	BLM_S-Sensitive, IUCN_LC-Least Concern	Cismontane woodland, Mojavean desert scrub, Valley & foothill grassland
Phrynosoma blainvillii	coast horned lizard	Reptiles	ARACF12100	841	1	None	None	G4	S4	null	BLM_S-Sensitive, CDFW_SSC-Species of Special Concern, IUCN_LC-Least Concern	Chaparral, Cismontane woodland, Coastal bluff scrub, Coastal scrub, Desert wash, Pinon & juniper woodlands, Riparian scrub, Riparian woodland, Valley & foothill grassland
Sagittaria sanfordii	Sanford's arrowhead	Monocots	PMALI040Q0	143	9	None	None	G3	S3	1B.2	BLM_S-Sensitive	Marsh & swamp, Wetland
Spea hammondii	western spadefoot	Amphibians	AAABF02020	1443	2	Proposed Threatened	None	G2G3	S3S4	null	BLM_S-Sensitive, CDFW_SSC-Species of Special Concern, IUCN_NT-Near Threatened	Cismontane woodland, Coastal scrub, Valley & foothill grassland, Vernal pool, Wetland
Taxidea taxus	American badger	Mammals	AMAJF04010	647	2	None	None	G5	S3	null	CDFW_SSC-Species of Special Concern, IUCN_LC-Least Concern	Alkali marsh, Alkali playa, Alpine, Alpine dwarf scrub, Bog & fen, Brackish marsh, Broadleaved upland forest, Chaparral, Chenopod scrub, Cismontane woodland, Closed-cone coniferous forest, Coastal bluff scrub, Coastal dunes, Coastal prairie, Coastal scrub, Desert dunes, Desert wash, Freshwater marsh, Great Basin grassland, Great Basin scrub, Interior dunes, Ione formation, Joshua tree woodland, Limestone, Lower montane coniferous forest, Marsh &

												swamp, Meadow & seep, Mojavean desert scrub, Montane dwarf scrub, North coast coniferous forest, Oldgrowth, Pavement plain, Redwood, Riparian forest, Riparian scrub, Riparian woodland, Salt marsh, Sonoran desert scrub, Sonoran thorn woodland, Ultramafic, Upper montane coniferous forest, Upper Sonoran scrub, Valley & foothill grassland
Thamnophis gigas	giant gartersnake	Reptiles	ARADB36150	381	1	Threatened	Threatened	G2	S2	null	IUCN_VU-Vulnerable	Marsh & swamp, Riparian scrub, Wetland
Tuctoria greenei	Greene's tuctoria	Monocots	PMPOA6N010	50	1	Endangered	Rare	G1	S1	1B.1	null	Vernal pool, Wetland
Vireo bellii pusillus	least Bell's vireo	Birds	ABPBW01114	505	2	Endangered	Endangered	G5T2	S3	null	null	Riparian forest, Riparian scrub, Riparian woodland
Vulpes macrotis mutica	San Joaquin kit fox	Mammals	AMAJA03041	1020	2	Endangered	Threatened	G4T2	S3	null	null	Chenopod scrub, Valley & foothill grassland

CNPS Rare Plant Inventory

Search Results

12 matches found. Click on scientific name for details

Search Criteria: 9-Quad include [3611977:3611967:3611976:3611958:3611956:3611966:3611957:3611978:3611968]

▲ SCIENTIFIC NAME	COMMON NAME	FAMILY	LIFEFORM	BLOOMING PERIOD	FED LIST	STATE LIST	GLOBAL RANK	STATE RANK	CA RARE PLANT RANK	CA ENDEMIC	DATE ADDED	PHOTO
Atriplex minuscula	lesser saltscale	Chenopodiaceae	annual herb	May-Oct	None	None	G2	S2	1B.1	Yes	1994-01-01	© 2000 Robert E. Preston, Ph.D.
Castilleja campestris var. *succulenta*	succulent owl's-clover	Orobanchaceae	annual herb (hemiparasitic)	(Mar)Apr-May	FT	CE	G4? T2T3	S2S3	1B.2	Yes	1984-01-01	No Photo Available
Caulanthus californicus	California jewelflower	Brassicaceae	annual herb	Feb-May	FE	CE	G1	S1	1B.1	Yes	1984-01-01	No Photo Available
Eriastrum hooveri	Hoover's eriastrum	Polemoniaceae	annual herb	Mar-Jul	FD	None	G3	S3	4.2	Yes	1974-01-01	© 2011 Chris Winchell
Imperata brevifolia	California satintail	Poaceae	perennial rhizomatous herb	Sep-May	None	None	G3	S3	2B.1		2006-12-26	© 2020 Matt C. Berger
Lasthenia chrysantha	alkali-sink goldfields	Asteraceae	annual herb	Feb-Apr	None	None	G2	S2	1B.1	Yes	2019-09-30	© 2009 California State University, Stanislaus

Leptosiphon serrulatus	Madera leptosiphon	Polemoniaceae	annual herb	Apr-May	None	None	G3	S3	1B.2	Yes	1980-01-01	© 2008 Chris Winchell
Orcuttia inaequalis	San Joaquin Valley Orcutt grass	Poaceae	annual herb	Apr-Sep	FT	CE	G1	S1	1B.1	Yes	1974-01-01	No Photo Available
Orcuttia pilosa	hairy Orcutt grass	Poaceae	annual herb	May-Sep	FE	CE	G1	S1	1B.1	Yes	1980-01-01	© 2003 George W. Hartwell
Sagittaria sanfordii	Sanford's arrowhead	Alismataceae	perennial rhizomatous herb (emergent)	May-Oct(Nov)	None	None	G3	S3	1B.2	Yes	1984-01-01	©2013 Debra L. Cook
Trichostema ovatum	San Joaquin bluecurls	Lamiaceae	annual herb	(Apr-Jun)Jul-Oct	None	None	G3	S3	4.2	Yes	1974-01-01	No Photo Available
Tuctoria greenei	Greene's tuctoria	Poaceae	annual herb	May-Jul(Sep)	FE	CR	G1	S1	1B.1	Yes	1974-01-01	©2008 F. Gauna

Showing 1 to 12 of 12 entries

Suggested Citation:
California Native Plant Society, Rare Plant Program. 2024. Rare Plant Inventory (online edition, v9.5). Website https://www.rareplants.cnps.org [accessed 30 July 2024].

APPENDIX C

Phase I Environmental Site Assessment

Krazan & ASSOCIATES, INC.

GEOTECHNICAL ENGINEERING • ENVIRONMENTAL ENGINEERING
CONSTRUCTION TESTING & INSPECTION

August 29, 2023 Project No. 014-23080

Ms. Jacqueline Anne Markley
SWCA Environmental Consultants
6355 Riverside Boulevard, Suite C
Sacramento, California 95831
jacqueline.markley@swca.com

RE: Phase I Environmental Site Assessment
The Peacock Building
937 - 943 F Street and 942 Fagan Alley
APN 467-074-02
Fresno, California 93706

Dear Ms. Markley:

Krazan & Associates, Inc., (Krazan) has completed a Phase I Environmental Site Assessment (ESA) at the above-referenced site summarized in a report dated August 29, 2023. Please note that the earliest date of source review was on June 23, 2023. This report is considered viable within 180 days of that date. We appreciate the opportunity to serve your environmental due diligence needs.

During the course of this assessment, Krazan identified no evidence of recognized environmental condition (RECs), controlled RECs (CRECs) or historical RECs (HRECs) in connection with the subject site as defined by ASTM E 1527-21; however, ASTM non-scope considerations were identified.

ASTM Non-Scope Considerations

The structures on the subject site were constructed in the early 1900s and 1930s. Neither an asbestos containing materials (ACMs) survey nor a lead-based paint (LBP) survey, including sampling of materials at the on-site structures, was included within the scope of this assessment; therefore, it is unknown whether the buildings contain ACMs or LBP. Prior to the disturbance of any suspect ACMs or LBP at the subject site via renovation or demolition, a comprehensive asbestos and LBP survey is recommended.

The U.S. EPA has set the safety standard for radon gas in homes to be 4.0 pico Curies per liter (pCi/L). Review of the EPA Map of Radon Zones places the Property in Zone 2, where average predicted radon levels are equal to or above 2.0 pCi/L and equal to or below 4.0 pCi/L. While the available data suggests that the potential for radon to adversely impact the subject site appears to be low, based on the proposed future residential usage of the subject site, a radon survey may be warranted.

If you have any questions regarding the information presented in this report, please call me at (559) 348-2200.

Respectfully submitted,
KRAZAN & ASSOCIATES, INC.

Remington R. Alexander, PE
Environmental Regional Manager

RRA/mlt

PHASE I ENVIRONMENTAL SITE ASSESSMENT

THE PEACOCK BUILDING
937 - 943 F STREET AND 942 FAGAN ALLEY
APN 467-074-02
FRESNO, CALIFORNIA 93706

Project No. 014-23080
August 29, 2023

Prepared for:
Ms. Jacqueline Anne Markley
SWCA Environmental Consultants
6355 Riverside Boulevard, Suite C
Sacramento, California 95831

Prepared by:
Krazan & Associates, Inc.
215 West Dakota Avenue
Clovis, California 93612
(559) 348-2200

Krazan & ASSOCIATES, INC.
SITE DEVELOPMENT ENGINEERS

TABLE OF CONTENTS

EXECUTIVE SUMMARY ..... **i**

1.0 INTRODUCTION **1**

2.0 PURPOSE AND SCOPE OF ASSESSMENT **2**

2.1 Purpose 2
2.2 Scope of Work 2

3.0 SUBJECT SITE SETTING **3**

3.1 Geology and Hydrogeology 4

4.0 SITE BACKGROUND **5**

4.1 Sanborn Fire Insurance Maps 5
4.2 USGS Topographic Quadrangle Maps 7
4.3 City Cross Reference Directories 8
4.4 Aerial Photograph Interpretation 10
4.5 Municipal Records 11
4.6 Previous Environmental Assessments 12
4.7 Agricultural Chemicals 12

5.0 USER-PROVIDED INFORMATION **13**

5.1 Environmental Liens/Activity and Use Limitations Report 13
5.2 Title Report 13
5.3 Interviews 14
5.4 Phase I Environmental Site Assessment User Questionnaire 14

6.0 SITE RECONNAISSANCE **16**

6.1 Observations 16
6.2 Adjacent Streets and Property Usage 18
6.3 ASTM Non-Scope Considerations 19
6.4 Regulatory Agency Records Review 21

7.0 DISCUSSION OF FINDINGS **34**

7.1 Evaluation of Data Gaps/Data Failure 34

8.0 CONCLUSIONS **36**

9.0 RELIANCE **37**

10.0 LIMITATIONS **37**

11.0 QUALIFICATIONS **38**

REFERENCES **40**

GLOSSARY OF TERMS **41**

TABLE OF CONTENTS (continued)

FIGURES

Figure No. 1 Vicinity Map
Figure No. 2 Parcel Map
Figure No. 3 Site Map

PHOTOGRAPHS

APPENDICES

Appendix A EDR – Certified Sanborn® Map Report
EDR – Historical Topo Map Report
EDR – City Directory Image Report
EDR – Aerial Photo Decade Package

Appendix B Municipal Records
Preliminary Title Report
Phase I ESA Questionnaires

Appendix C EDR – Radius Map Report
Regulatory Records

EXECUTIVE SUMMARY

Krazan & Associates, Inc. (Krazan) has conducted a Phase I Environmental Site Assessment (ESA) of the 0.33-acre property identified as Fresno County Assessor's Parcel Number (APN) 467-074-002 located along the southwestern side of F Street in Fresno, California (subject site). The subject site is addressed 937 and 943 F Street and 942 Fagan Alley, and is located within the historic Chinatown District, which was denoted on Sanborn Fire Insurance Maps as early as 1885.

The subject site was developed with dwellings as early as 1885 and was redeveloped as a boarding house as of 1898. The F Street building was constructed in the early 1900s, with the oldest permit noted on file with the City of Fresno to be dated April 1910. The northeastern portion of the property was redeveloped for commercial use by 1918 while the existing lodging/residential building has been present since the 1930s. The adjacent and vicinity properties have been a mix of commercial and residential uses since the 1880s.

The subject site is currently developed with two buildings, the Peacock Building and a residential/dwelling structure. The Peacock Building is a vacant two-story retail and residential building. The single-story residential/dwelling structure consists of a total of five studio-type residential units.

The City of Fresno plans to redevelop the subject site for use as permanent affordable housing. At this time, the existing structures are to be demolished as part of the redevelopment.

The subject site was not identified on any Federal, State or local regulatory database indicating that a release of hazardous materials has impacted the subject site.

During the course of this assessment, Krazan identified no evidence of recognized environmental condition (RECs), controlled RECs (CRECs) or historical RECs (HRECs) in connection with the subject site as defined by ASTM E 1527-21; however, ASTM non-scope considerations were identified.

ASTM Non-Scope Considerations

The structures on the subject site were constructed in the early 1900s and 1930s. Neither an asbestos containing materials (ACMs) survey nor a lead-based paint (LBP) survey, including sampling of materials at the on-site structures, was included within the scope of this assessment; therefore, it is unknown whether the buildings contain ACMs or LBP. Prior to the disturbance of any suspect ACMs or LBP at the subject site via renovation or demolition, a comprehensive asbestos and LBP survey is recommended.

The U.S. EPA has set the safety standard for radon gas in homes to be 4.0 pico Curies per liter (pCi/L). Review of the EPA Map of Radon Zones places the Property in Zone 2, where average predicted radon levels are equal to or above 2.0 pCi/L and equal to or below 4.0 pCi/L. While the available data suggests that the potential for radon to adversely impact the subject site appears to be low, based on the proposed future residential usage of the subject site, a radon survey may be warranted.

1.0 INTRODUCTION

The subject site is addressed 937 and 943 F Street and 942 Fagan Alley in Fresno, California 93702. The subject site is 0.33 acres in area and is identified as Fresno County Assessor's Parcel Number (APN) 467-074-002. The subject site was developed with dwellings as early as 1885 and was redeveloped as a boarding house as of 1898. The F Street building was constructed in the early 1900s was redeveloped for commercial use by 1918 and with the lodging/residential building since the 1930s. The subject site is located in the historic Chinatown District of Fresno. The subject site is currently a vacant two-story retail and residential building, and a separate studio-apartments building.

Krazan conducted the Phase I ESA of the subject site in conformance with the American Society for Testing and Materials (ASTM) E 1527-21 *Standard Practice for Environmental Site Assessments: Phase I Environmental Site Assessment Process.* This Phase I ESA constitutes all appropriate inquiry (AAI) designed to identify recognized environmental conditions (RECs) in connection with the previous ownership and uses of the subject site as defined by ASTM E 1527-21.

ASTM E 1527-21 Section 1.1.1 *Recognized Environmental Conditions* – In defining a standard of good commercial and customary practice for conducting an environmental site assessment of a parcel of property, the goal of the processes established by this practice is to identify recognized environmental conditions. The term recognized environmental conditions means: 1) the presence of hazardous substances or petroleum due to a release to the environment; 2) the likely presence of hazardous substances or petroleum products due to a likely release to the environment; or 3) the presence of hazardous substances or petroleum products under conditions that pose a material threat of a future release to the environment. *De minimis* conditions are not recognized environmental conditions.

It is incumbent upon the user to read this Phase I ESA report in its entirety. If not otherwise defined within the text of this report, please refer to the Glossary of Terms Section following the References Section for definitions of terms and acronyms utilized within this Phase I ESA report.

Previous Environmental Assessments

No previous environmental assessments were provided to Krazan by SWCA for review as part of this Phase I ESA.

2.0 PURPOSE AND SCOPE OF ASSESSMENT

2.1 Purpose

According to ASTM E 1527-21, the purpose of this practice is to define good commercial and customary practice in the United States of America for conducting an *environmental site assessment* of a parcel of *commercial real estate* with respect to the range of contaminants within the scope of the Comprehensive Environmental Response, Compensation and Liability Act (CERCLA) (42 U.S.C. §9601) and *petroleum products.* As such, this practice is intended to permit a *user* to satisfy one of the requirements to qualify for the *innocent landowner, contiguous property owner,* or *bona fide prospective purchaser* limitation on CERCLA liability (hereinafter, the *landowner liability protections,* or *LLPs*): that is, the practice that constitutes *all appropriate inquiries* into the previous ownership and uses of the *property* consistent with good commercial and customary practice as defined at 42 U.S.C. §9601(35)(B).

2.2 Scope of Work

The scope of work for this Phase I ESA conforms to ASTM E 1527-21. The Phase I ESA includes the following scope of work: a) a site reconnaissance of existing on-site conditions and observations of adjacent property uses, b) a review of user-provided documents and search of available current land title records compiled by AFX Corp., Inc., c) a review of historical aerial photographs, a review of pertinent building permit records, cross-reference directories, historical Sanborn Fire Insurance Maps (SFIMs), and interview(s) with person(s) knowledgeable of the previous and current ownership and uses of the subject site, d) a review of local regulatory agency records, and e) a review of local, state, and federal regulatory agency lists compiled by Environmental Data Resources, Inc. (EDR).

Krazan was provided written authorization to conduct the Phase I ESA by Jacqueline Anne Markley, Senior Environmental Planner, with SWCA on June 23, 2023 in response to Krazan's June 12, 2023 Proposal/Cost Estimate No. P23-275.

3.0 SUBJECT SITE SETTING

The subject site is located approximately 60 feet south of the intersection of F Street and Tulare Street in Fresno, California. The subject site is a rectangular-shaped parcel measuring 0.33 acres in area and is addressed 937 and 943 F Street, and 942 Fagan Alley. The subject site is located within the Historic Chinatown District of Fresno. General property information and property use are summarized in the following table. Refer to Figures No. 1 – 3 for subject site details.

Subject Site Information Summary	
Current Owner:	Wilson Wong and Yolanda Wong
Assessor's Parcel Numbers:	467-074-002
Addresses:	937 and 943 F Street 942 Fagan Alley
Historical Addresses:	2 and 3 F Street (1885 – two dwellings) 3 and 6 F Street (1888 – two dwellings) 1041 through 1057 F Street (1898 – boarding houses) 941 through 957 F Street (1906 – boarding houses) 1432½ and 1434½ Tulare Street (1906 – portions of two boarding houses) 937, 939, 941, 943 and 945 F Street (1918) 945½ F Street Alley (1918 – rooms)
General Location:	Historic Chinatown District of Fresno South of the intersection of F Street and Tulare Street
Acreage:	0.33 acres
Zoning:	DTN – Downtown Neighborhood
Existing Use:	937 and 943 F Street – Vacant two-story building 942 Fagan Alley - Residential
Number of Buildings:	2
Original Construction Date:	Previous structures - prior to 1885 Existing structures – 1910s thru 1930s
Proposed Use:	Permanent Affordable Housing
Electricity:	Pacific Gas & Electric (PG&E)
Natural Gas:	PG&E
Potable Water:	City of Fresno
Sanitary Sewer:	City of Fresno
Latitude / Longitude:	36.729982° / –119.794939°
Topographic Map:	U.S. Geological Survey, 7.5-minute Fresno South, California
Topographic Map Location:	Southeast quarter of the Northeast quarter of Section 09, Township 14 South, Range 20 East, Mount Diablo Principle Meridian
Topography:	Approximately 288 feet above mean sea level
Approximate Depth to Groundwater:	105 feet below ground surface (bgs)*
Regional Groundwater Flow Direction:	North*

Note: * State of California, Department of Water Resources, *Sustainable Groundwater Management Act (SGMA) Data Viewer, Fall 2022*

3.1 Geology and Hydrogeology

The subject site is located within the San Joaquin Valley, a broad structural trough bound by the Sierra Nevada and Coast Ranges of California. The San Joaquin Valley, which comprises the southern portion of the Great Valley of California, has been filled with several thousand feet of sedimentary deposits. Sediments in the eastern valley, derived from the erosion of the Sierra Nevada, have been deposited by major to minor west-flowing drainages and their tributaries. Near-surface sediments are dominated by sands and silty sands with lesser silts, minor clays, and gravel. The sedimentary deposits in the region form large coalescing alluvial fans with gentle slopes. According to the United States Department of Agriculture (USDA) Soil Conservation Service (SCS) Web Soil Survey, soil types at the subject site and vicinity include Hanford sandy loam and Delhi loamy sand. Groundwater is present at approximately 105 bgs and regionally it is flowing generally north according to the State of California Department of Water Resources, SGMA Data Viewer dated Fall 2022.

4.0 SITE BACKGROUND

A review of historical Sanborn Fire Insurance Maps (SFIMs), historic USGS topographic maps, reasonably ascertainable city cross-reference directories, historical aerial photographs, local agency records and previous environmental reports, as made available to Krazan, were utilized to assess the history of the subject site.

4.1 Sanborn Fire Insurance Maps

Krazan reviews Sanborn Fire Insurance Maps (SFIMs) to evaluate prior land use of the subject site and the adjacent properties. SFIMs typically exist for cities with populations of 2,000 or more, the coverage dependent on the location of the subject site within the city limits. Krazan contracted with Environmental Data Resources, Inc. (EDR) to provide copies of available SFIMs for the subject site and the adjacent properties. Refer to Appendix A – *EDR – Certified Sanborn® Map Report* dated June 25, 2023 for details.

Sanborn Fire Insurance Map Summary		
Year	***Site Usage***	***Adjacent Property Usage***
1885	The subject site is developed with two dwellings.	A saloon is present to the adjacent northwest of the subject site. Two dwellings and two saloons (one including a dance hall) are present to the adjacent northeast of the subject site. Dwellings, laundry facilities, and restaurants are present in the subject site vicinity.
1888	The two aforementioned dwellings have been redeveloped and have larger footprints than in the 1885 map.	The adjacent dwellings and saloons to the north and northeast are no longer depicted. A female boarding house is present to the northeast along Tulare Street. The subject site vicinity is depicted as stores, dwellings, and saloons.
1898	The subject site has been redeveloped with a female boarding house adjacent along F Street. The lodgings appear to be addressed 1041 through 1057 F Street. The remainder of the property is undeveloped.	The northwestern, western, and southeastern adjacent properties have been developed as female boarding houses. The northeastern adjacent property is vacant; however, the region is labeled “Chinatown”. The subject site vicinity is depicted as saloons, female boarding houses and restaurants.

Sanborn Fire Insurance Map Summary (continued)		
Year	***Site Usage***	***Adjacent Property Usage***
1906	The lodgings along F Street have been reassigned new addresses of 941 through 957 F Street. Two additional female boarding houses are located on the northwestern subject site boundary and extend partially onto the adjacent property to the northwest. These are addressed 1432½ and 1434½ Tulare Street.	Additional female boarding houses have been developed adjacent to the northwest and southeast, with numerous similar developments, restaurants and stores to the east across F Street. A structure adjacent to the east across F Street is labeled "Lunch".
1918	The female boarding house has been demolished and a new structure is located along the northeastern property boundary, fronting F Street. The new two-story building includes stores, a restaurant, and a shooting gallery. The building is addressed 937 through 945 F Street. Three lodging structures are present in the southwestern portion of the subject site adjacent to the alley. The structures are addressed 935 and 945½ F Street Alley.	The adjacent property to the northwest consists of several buildings with various uses including a bank, clothing cleaners, a restaurant and stores. The property to the southeast has been expanded to include a photo gallery, stores and bathing. The adjacent property to the west has been redeveloped for use as a dwelling and a carpentry store.
1948, 1950	The building along F Street is relatively unchanged. The three lodging structures in the southwestern portion are no longer present. One new structure labeled "lodgings" is present along the southeastern property boundary. The structure is addressed 942 Fagan Alley.	The adjacent property to the east has been redeveloped with one or more adjoining buildings occupied by stores and restaurants on the ground floor and lodgings on the second floor. The buildings are addressed 938 through 952 F Street. Vicinity properties are developed for commercial use as stores, theatres, pharmacies, lodges, and restaurants.
1970	The subject site is unchanged from the 1950 map with the exception of a shed or garage depicted in the southwestern portion of the property.	Surrounding uses are relatively unchanged; however, numerous buildings in the site vicinity have been demolished and appear to be vacant lots.

EDR's search of Sanborn Insurance maps indicate the subject site was developed with two dwellings as early as 1885. The subject site was redeveloped as a boarding house as of 1898. The northeastern portion of the property was redeveloped for commercial use by 1918, with boarding/rooms still located in the southwestern portion of the subject site. The subject site has been occupied by the existing commercial since the late 1910s and a lodging building since the 1930s. Surrounding properties were a mix of boarding houses, saloons, restaurants and stores from 1885 to 1918. As of 1948, the majority of the adjacent and

vicinity properties were developed for commercial use. As of 1970, many buildings in the site vicinity were demolished leaving numerous vacant lots.

4.2 USGS Topographic Quadrangle Map

Krazan reviewed the 7.5-minute Fresno North, Fresno South, Fresno, and Bullard topographic maps between the years 1923 and 2018. According to review of the historical topographic quadrangle maps, the subject site and adjacent/vicinity properties were developed in or before 1923. Refer to Appendix A – *EDR - Historical Topo Map Report* dated June 22, 2023 for details.

Topographic Maps Summary		
Year	***Site Usage***	***Adjacent Property Usage***
1923, 1942	A portion of a rectangular structure is present on the subject site. The subject site is depicted as approximately 285 feet above mean sea level.	The northeastern subject site boundary is bound by a southeast to northwest extending light duty road (F Street). The subject site is surrounded by relatively large structure of unknown use. These relatively larger structures are present in the great vicinity to the northeast. Relatively smaller structures are present in the greater vicinity to the northwest, southwest, and southeast of the subject site. Highways 41 and 180 are labeled to the west and southwest of the subject site. A Southern Pacific railroad spur is present to the northeast of the subject site.
1946, 1947, 1963, 1972, 1981	The subject site is depicted within a densely developed and urban area within the city limits. Individual structures are no longer depicted in this portion of the map. The subject is depicted as “Urban Development”.	The surrounding properties are depicted within a densely developed and urban area within the city limits. The adjacent properties are depicted as “Urban Development”.
2012, 2015, 2018	The subject site is depicted within a densely developed and urban area within the city limits. Map details include streets, highways and freeways, waterways, and surface elevation contours; however, subject site features such as structures are not denoted.	The surrounding properties are depicted within a densely developed and urban area within the city limits. Map details include streets, highways and freeways, waterways, and surface elevation contours. Property features such as structures are not denoted.

Review of topographic maps indicate the subject site was occupied by a structure along F Street in the 1923 and 1942 maps and was depicted within a densely developed/urban area of the City of Fresno in the 1946 through 2018 maps. Information obtained from the review of topographic maps is consistent with that obtained from other historical sources during the course of this assessment.

4.3 City Cross-Reference Directories

EDR provided available cross-reference directories dated between 1922 and 2020 for the subject site address and adjoining properties. A summary of cross-reference directory information is presented in the following table. Refer to Appendix A – *EDR - City Directory Image Report*, dated June 26, 2023 for details.

Cross-Reference Directories Summary		
Address	***Owner / Occupant***	***Years***
Subject Site		
937 F Street	Oriental Nakai Grocery Wah Young Liquors Mexicali Liquors Vacant Cardenas Barber Shop	1927 1932 1937-1952 1958 1965 1970-1996
943 F Street	Oriental Mukai Furnished Rooms Kimora Furnished Rooms Mar Wm Furnished Rooms Cheong Kei Wong, Burnett Shoe Shine Life Change House Inc.	1927 1932 1937 1942-1958 2005 2020
942 Fagan Alley	Various residential listings	1932-2005
Historical Addresses		
939 F Street	Oriental M Tamura - restaurant N Hamaguchi - restaurant Harry Sekimoto - restaurant	1927 1932 1937 1942
941 F Street	Oriental S Yamada - barber Sam Yuen Co. (Oriental)	1922-1927 1932 1937
945 F Street	Oriental M Mitsuhara - billards A C Mar Dry Goods, Cooley Shoe Shining Peacock Department Store, Classy Shine Peacock Department Store Centro La Familia Medi Cal Outreach East West Fragrance	1927 1932 1937-1952 1958-1980 1986-1995 2000 2005
Adjacent Properties		
Adjacent to the Northwest		
947 F Street	Bicycle Shop Photography Studio	1927-1942 1947-1995
949 F Street	Various Commercial Office Space (including Optometry and Dentist Offices)	1927-2020
951 F Street	Bank of America Chinatown Print, Studio 951	1942-1947 2020

Cross-Reference Directories Summary (continued)		
Address	***Owner / Occupant***	***Years***
Adjacent to the Northwest		
1426 Tulare Street	Oriental Nichi Bei Drug Co. K Yamamura – drugs Y C Huey – women's clothing May Wah – women's clothing Als Money Place – used clothing	1927 1932 1937 – 1942 1947 1952 – 1962 1965
1428 Tulare Street	Oriental M Takemoto – barber Alma Sakamoto – beauty operator Mrs. Alma Collier – beauty Mrs. N K Wong – beauty shop Enrique Francis – barber Penjamo Barber Shop Nelles Beauty Shoppe Villanurvas Barber Shop Vacant	1927 1932 1937 1942 1947 - 1952 1947 - 1952 1958 1958 – 1965 1965 1970
1430 Tulare Street	Oriental Various Commercial Beauty	1927 1932-1970
1434 Tulare Street	Various Restaurant and Bar	1927-1970
1436 Tulare Street	Okamura Dry Cleaning	1932-1937
1502 Tulare Street	Oriental (General Merchandise) Commercial Dry Goods Commercial Tile Olivia's Place	1927 1937-1995 2005 2020
Adjacent to the Southwest		
1418-1424 Tulare Street (Evens Only)	Various Commercial	1927-1975
940 E Street	Oriental Single-Family Residential Rosita's Restaurant	1927-1937 1942 1958-1965
942 E Street	Oriental	1927-1937
946 E Street	Oriental Single Family Residential	1922-1937 2014
935 E Street	Fresno Sanitarium Medical Office Clothing Cleaners	1922 1927-1947 1952-1980
Adjacent to the Southeast		
933 F Street	Lew Chong Vacant	1965 1970 - 1990
935 F Street	Oriental Various Restaurant	1922-1927 1932-2000

Cross-Reference Directories Summary (continued)		
Address	***Owner / Occupant***	***Years***
Adjacent to the Northeast		
944 F Street	Oriental Cigar Shop Billiards Hall Alcoholic Anonymous	1927 1932 1932-1975 1990
946 F Street	Oriental Hotel Commercial Men's Wear	1922 1927 1990
948 F Street	Various Hotel/Lodging	1932-1995
950 F Street	Shoe Store Sudden Service Cleaners	1927-1932 1958
952 F Street		
1502 Tulare Street	Co – general merchandise Oriental Dry Goods Mar Oak - dry goods	

According to the review of city directories, the subject site has been used as commercial/retail building since at least 1927. Businesses included restaurants, beauty shops, liquor/cigar/fragrance stores, medical offices, and a shoe shining operation. The building adjacent to Fagan Alley has been residential since at least 1932. In 2020, a portion of the on-site commercial structure was used as a non-profit public benefit business operating as Life Change House, Inc. Information obtained from the review of cross-reference directories is consistent with that obtained from other historical sources during the course of this assessment.

4.4 Aerial Photograph Interpretation

Historical aerial photographs were obtained from EDR and reviewed to assess the history of the subject site. According to review of the historical aerial photographs, the subject site was developed for commercial/residential use in or before 1937. The on-site structures have been present on the subject site since at least 1937 to the current day. The adjacent and vicinity properties were developed for use as a commercial/residential downtown area in or before 1937. Refer to Appendix A – *Aerial Photo Decade Package* dated June 22, 2023 for details.

Aerial Photograph Review Summary		
Year	***Site Use***	***Adjacent Properties***
1937, 1942, 1946, 1950	Mixed: Commercial/Residential Three structures are present on the subject site. The eastern structure is parallel to F Street. The southern structure (rectangular) is perpendicular to the alley that bounds the southwestern subject site boundary (Fagan Alley). The smallest of the three structures (square) is located in the western portion of the subject site.	Residential, Commercial The adjacent and vicinity properties are part of the greater downtown Fresno area. The adjacent properties are developed with numerous structures, of unknown usage. Structures appear to be single-story or multiple story. F Street is present as a northwest to southeast extending improved road. An alley is visible along the southwestern property boundary. The Southern Pacific Railroad is visible to the northeast.
1957	The subject site is unchanged from the 1950 photo.	Surrounding and site vicinity properties are relatively unchanged. Highway 99 to the southwest has been constructed as of the 1957 photo.
1962, 1967, 1973, 1979, 1984	The smallest of the three structures (square) in the southwestern portion of the subject site is not visible as of the 1962 photo. Remaining photos are unchanged after the 1962 photo.	Surrounding and site vicinity properties are relatively unchanged from the 1957 photo. As of the 1967 photo, numerous buildings in the site vicinity have been demolished, some appear to be used as vehicle parking lots.
1987, 1998, 2006, 2009, 2012, 2016, 2020	The subject site appears relatively unchanged from the previous aerial photograph.	The western adjacent structure is no longer visible. Other adjacent and site vicinity properties are relatively unchanged from the 1984 photo.

Information obtained from the review of aerial photographs are consistent with that obtained from other historical sources during the course of this assessment.

4.5 Municipal Records

City of Fresno Public Records Center

On June 30, 2023, a public records request was submitted using the Public Records Center online document portal for obtaining public records pertaining to buildings in the provided by the City of Fresno (City). The request included information pertaining to building permits, historical underground storage tank (UST) or aboveground storage tank (AST) permits, and fire incident reports.

On August 1, 2023, the City of Fresno Public Records Center provided a copy of numerous permits, including plumbing, electrical, roofing, remodeling, renovations and alterations associated with the subject site building. The oldest permit noted for the building was dated April 1910. A memo dated January 8, 1963 from Mr. John Easterly, Building Inspector, stated the building was constructed in approximately 1900 with some alterations having been conducted in 1958. The address of 937 F Street was for a store

that was vacant at the time. The address of 943 F Street was assigned to the hotel and rooms on the second floor of the building and the address of 945 F Street was assigned to the Peacock Department store. A municipal code violation was issued in October 2004 for putting merchandise for sale on the public sidewalk/easement/right-of-way causing an obstruction. Review of the permit copies provided did not identify evidence of the usage or storage of hazardous materials or hazardous waste in association at the subject site. For brevity, only copies of the earliest permit cards for the F Street and Fagan Alley buildings are included in Appendix B.

Fresno Fire Department

Formerly, local fire departments were responsible for maintaining UST and select other environmental records. However, the fire departments have transferred this responsibility to the local Fresno County Department of Public Health, Environmental Health Division (FCDEH) as the lead regulatory agency or Certified Unified Program Agency (CUPA). The Fresno Fire Department has stated that environmental record management for the City and County of Fresno is under the jurisdiction of the FCDEH.

4.6 Previous Environmental Assessments

No previous environmental reports were provided to Krazan by SWCA for review and inclusion into this report.

4.7 Agricultural Chemicals

Review of Sanborn Fire Insurance Maps and historical aerial photographs indicates that the subject site has not been utilized for agricultural proposes since at least 1888. No material evidence of the use of environmentally persistent pesticides/herbicides was obtained during the course of this assessment. Therefore, agricultural chemicals are not an environmental concern in connection with historic or current subject site usage.

5.0 USER-PROVIDED INFORMATION

A review of user-provided information was conducted in order to help identify pertinent information regarding potential environmental impacts associated with the subject site.

5.1 Environmental Liens/Activity and Use Limitations Report

An Environmental Lien/Activity and Use Limitations (EL/AUL) Report provides results from a search of available land title records for environmental cleanup liens institutional controls (ICs), environmental land use controls (LUCs), environmental activity and use limitations (AULs), or declaration of environmental use restrictions (DEULs) which may have been filed against the subject site or exist in connection with the subject site as indicated by the subject site EL/AUL Reports.

An Environmental Lien/Activity and Use Limitations (EL/AUL) Report for the subject site APN was not provided to Krazan, nor requested to be obtained by Krazan, for inclusion with this Phase I ESA. *The absence of an environmental lien/activity use report represents a data gap.*

5.2 Title Report

A title report is reviewed to identify potential environmental deed restrictions, environmental liens, or environmental activity and use limitations (AULs) which may have occurred on or exist in connection with the subject site.

A Preliminary Title Report for the subject site dated May 4, 2023 was provided to Krazan by SWCA. Krazan's review of the PTR indicated no environmental deed restrictions, environmental liens, or environmental AULs for the subject site. The PTR noted the subject site is within The Community Redevelopment Plan for The Chinatown Expanded Area and that redevelopment has been instituted under the Redevelopment Law with redevelopment to proceed only after the adoption of the redevelopment plan. As quoted in the PTR, "It is important to note that this preliminary report is not a written representation as to the condition of title and may not list all liens, defects and encumbrances affecting title to the land." The absence of a final title report represents a data gap. Refer to Appendix B – *Preliminary Title Report* for details.

5.3 Interviews

Krazan conducts interviews with the owner of the subject site, a key site manager, subject site occupant(s), and/or the previous owner/occupant(s) of the subject site. The interview(s) is/are designed to provide pertinent information regarding potential environmental impacts associated with the subject site.

Subject Site Owner

A Phase I ESA Owner questionnaire was provided by Krazan to SWCA with the request that the questionnaire be forwarded to the property owner, or their representative, for completion. On July 25, 2023, the Owner questionnaire was completed by Ms. Yolanda Wong, property owner. According to questionnaire responses, Ms. Wong indicated that she has been associated with the subject site since 2004.

Ms. Wong indicated that the subject site consists of two structures; however, the site is currently not in use. According to Ms. Wong, to the best of their knowledge, there are no existing or former ASTs or USTs; no specific chemicals, hazardous materials, or persistent pesticides/herbicides; no vehicle repair-related features, no buried materials; no septic or water well systems; no drainage or disposal ponds; no spills or other chemical releases; and no domestic or irrigation wells are on the subject site. Ms. Wong indicated that the subject site is connected to municipal water and sewer systems. Ms. Wong indicated that they are not aware of any obvious indications pointing to the presence or likely presence of contamination of the subject property. Ms. Wong stated they have no concerns about adjacent property usage. According to Ms. Wong, to the best of their knowledge, no environmental liens, AULs, engineering or institutional controls, or any items of environmental concern are associated with the subject site. Lastly, Ms. Wong indicated that the reason for preparation of this Phase I ESA is related to the owners living too far away to manage the property and that the purchase price for the subject site reasonably reflects fair market value. Refer to Appendix B – *Phase I ESA Questionnaires* for details.

Previous Subject Site Owner Interview

A Phase I ESA interview with a previous owner of the subject site was not conducted as no contact information for the previous owner was provided or easily attainable. *The absence of an interview with the previous owner of the subject site represents a data gap.*

5.4 Phase I Environmental Site Assessment User Questionnaire

In order to qualify for one of the *Landowner Liability Protections (LLPs)* offered by the Small Business Liability Relief and Brownfields Revitalization Act of 2001 (the *Brownfields Amendments*), the *user* must provide the following information (if available) to the *environmental professional*. Failure to provide this

information could result in a determination that *all appropriate inquiry* is not complete. The user is asked to provide information or knowledge of the following:

1. Environmental cleanup liens that are filed or recorded against the site.
2. Activity and land use limitations that are in place on the site or that have been filed or recorded in a registry.
3. Specialized knowledge or experience of the person seeking to qualify for the LLPs.
4. Relationship of the purchase price to the fair market value of the *property* if it were not contaminated.
5. Commonly known or *reasonably ascertainable* information about the *property*.
6. The degree of obviousness of the presence or likely presence of contamination at the *property*, and the ability to detect the contamination by appropriate investigation.
7. The reason for preparation of this Phase I ESA.

A Phase I ESA User questionnaire was provided by Krazan to SWCA with the request that the questionnaire be forwarded to the City of Fresno, the Phase I ESA user, for completion. On July 25, 2023, a completed questionnaire was received by Krazan from SWCA on behalf of the City of Fresno. The questionnaire was completed by Mr. Keng Lee, City of Fresno representative. Mr. Lee was unaware of any environmental cleanup liens, activity use limitations (AULs) such as engineering controls, land use restrictions, or institutional controls that have been filed or recorded under federal, tribal, state, or local law against the subject site. Mr. Lee has no specialized knowledge or experience related to the subject site or nearby properties. Mr. Lee is unaware of conditions indicative of releases or threatened releases at the subject site such as past uses of the subject site, specific chemicals present or once present, spills or other chemical releases or environmental cleanups that have taken place at the subject site. Mr. Lee stated that they do not know of or have any experience with obvious indicators that point to the presence or likely presence of contamination at the subject site or adjoining properties. Lastly, Mr. Lee stated that the reason for the preparation of the Phase I was in order to purchase the property, demolish the existing building and construct permanent affordable housing. In addition, the purchase price reasonably reflects the fair market value of the subject site. Refer to Appendix B – *Phase I ESA Questionnaires* for details.

6.0 SITE RECONNAISSANCE

A site reconnaissance, which included a visual observation of the subject site and surrounding properties, was conducted by Ms. Laurie Blakeman, Krazan's Environmental Assessor, on August 16, 2023. Krazan was escorted by Mr. Greg Nasol, representative for the property owner and John (last name withheld), a part-time overseer of the property. In addition, Mr. Danny Tohme and Mr. Keng Lee, representatives with the City of Fresno, were present for the site reconnaissance. The objective of the site reconnaissance is to obtain information indicating the likelihood of identifying recognized environmental conditions, including hazardous substances and petroleum products, in connection with the property (including soils, surface waters, and groundwater).

6.1 Observations

The following table summarizes the subject site features encountered during our site reconnaissance. Observed features are noted in the table below and described in detail below the table. Refer to Figure No. 3 - *Site Map* and *Photographs* for locations and details pertaining to site-specific features discussed in this section of the report.

Site Reconnaissance Summary		
Features	***Observed***	***Not Observed***
Structures (existing)	X	
Evidence of Past Uses (foundations, debris)		X
Hazardous Substances and/or Petroleum Products (including containers)		
Aboveground Storage Tanks (ASTs)		X
Underground Storage Tanks (USTs) or evidence of USTs		X
Evidence of Underground Pipelines (non-irrigation)		X
Strong, Pungent, or Noxious Odors		
Pools of Liquid likely to be Hazardous Materials or Petroleum Products		X
Drums		X
Unidentified Substance Containers		X
Potential Polychlorinated Biphenyl (PCB)-Containing Equipment		X
Subsurface Hydraulic Equipment		X
Heating/Ventilation/Air Conditioning (HVAC)	X	
Stains or Corrosion on Floors, Walls or Ceilings	X	
Floor Drains, Sumps, or Oil/Water Clarifiers		X
Storm Drains		
Pits, Ponds, or Lagoons		X
Stained Soil and/or Pavement		X
Soil/Debris Piles		X

Site Reconnaissance Summary (continued)		
Features	***Observed***	***Not Observed***
Stressed Vegetation		X
Waste or Wastewater (including stormwater) Discharges to Surface/Surface Waters		X
Wells (Irrigation, Domestic, Dry, Injection, Abandoned, Monitoring Wells)		X
Septic Systems		X
High-voltage, tower-mounted transmission lines		X

The subject site is developed with two buildings, the two-story Peacock Building and a single-story residential/dwelling structure.

The two-story Peacock Building fronts along F Street and was formerly occupied by a retail store on the ground floor and a hotel, formerly known as the Peacock Hotel, on the second floor. Exterior walls are constructed of brick and mortar and interior structural walls and flooring are wood. There is reportedly no basement beneath the building. The roof was not accessible at the time of the site reconnaissance. The ground floor of the Peacock Building consists of the former retail sales floor area and numerous storage rooms. Several storage areas were not accessible during the site visit. Access to the second floor was historically from a stairwell located within the southern portion of the building; however, it had been closed off at the ground level and current access to the second floor was from an exterior staircase located on the western side of the building. The second floor consisted of former hotel/dwelling rooms, several shared bathrooms and a kitchen area. According to John, the second floor currently contains eighteen (18) rooms. John stated that six of the eighteen rooms were recently occupied with tenants; however, all were vacant at the time of the site reconnaissance. Interior finishes throughout the building consisted of wooden sub-floors, overlain with various layers of plywood, hardwood, vinyl floor tile and some ceramic tiles, sheet vinyl flooring (linoleum), drywall walls and/or drywall ceilings and drop acoustical panel ceilings. Ducting and venting for HVAC equipment was observed throughout the building; however, the main units were not observed.

The single-story residential/dwelling structure is located in the southeastern portion of the subject site and consists of four studio apartment units within the main portion of the building, and an additional attached unit. At the time of the site reconnaissance, access was provided to three of the four units in the main portion of the building and to the attached unit. Only one of the units was occupied and access to the interior of that unit was not provided. Three of the four units appeared to have been recently updated with new paint, flooring, kitchenettes and some bathroom fixtures. The roof was not accessible at the time of

the site reconnaissance; however, it could be viewed from the second floor of the Peacock Building. The main building has a flat composite roof with brick parapet, while the attached unit was observed to have a sloped composite roof.

An asphalt-paved parking area is located adjacent to the buildings and can only be accessed from Fagan Alley through a gated entrance. Public parking is located along F Street, adjacent to the pedestrian sidewalk.

Staining observed throughout the Peacock Building appeared to be water damage from various plumbing or roof leak incidents. The staining did not appear to be from storage or usage of hazardous materials, or from the storage of hazardous waste.

Exposed surface soils were limited to a 4-foot by 4-foot planters along F Street and a 5-foot by 8-foot area in the southeast corner of the property. Magnolia trees were planted in each of the planters within the pedestrian sidewalk along F Street. Trees were also planted in the area adjacent to the residential/dwelling structure. No obvious signs of surface soil discoloration were observed. No noxious odors or stressed vegetation were noted. During the visual observations of the subject site, no hazardous materials/wastes were observed. No obvious evidence of USTs (vent pipes, fill pipes, dispensers, etc.) were noted within the areas observed. No standing water or major depressions were observed on the subject site. No indications of former structures, such as foundations, were observed on the subject site. No pole- or pad-mounted transformers were observed on the subject site.

6.2 Adjacent Streets and Property Usage

The following table summarizes the current adjacent streets and adjacent property uses observed during the site reconnaissance:

Adjacent Streets and Property Usage		
Direction	***Adjacent Street***	***Adjacent Property Usage***
Northeast	F Street	Two-story building - Ground Floor 938 F Street – Brother's Bakery 944 F Street - Vacant 948 F Street – Vacant (former entrance to Lincoln Hotel on Second Floor of building) 950 F Street – Vacant 952 F Street – Chef Paul's Cafe
Southeast	None	935 F Street – Yosemite Banquet Hall
Southwest	Fagan Alley	Vacant
Northwest	None	947 F Street - Vacant 951 F Street – Chinatown Smoke Shop

Based on the observed uses of the properties located immediately adjacent to the subject site, it is unlikely that significant quantities of hazardous materials currently are stored at these properties.

6.3 ASTM Non-Scope Considerations

According to ASTM E 1527-21, there may be environmental issues or conditions at assessed properties that are outside the scope of the Phase I ESA practice (non-scope considerations). Some substances may be present in quantities and under conditions that may lead to contamination of the subject site or of nearby properties but are not included in CERCLA's definition of hazardous substances (42 U.S.C. §9601[14]). ASTM Non-scope considerations appropriate for the subject site are discussed below.

Asbestos-Containing Materials

Asbestos is a group of naturally occurring mineral fibers that have been used commonly in a variety of building construction materials for insulation and as a fire-retardant. Because of its fiber strength and heat resistant properties, asbestos has been used for a wide range of manufactured goods, mostly in building materials, vehicle brakes, and heat-resistant fabrics, packaging, gaskets, and coatings. When asbestos-containing materials (ACMs) are damaged or disturbed by repair, remodeling, or demolition activities, microscopic asbestos fibers may become airborne and can be inhaled into the lungs, where they can cause significant health problems.

The structures located on the subject site were originally constructed in the early 1900s and 1930s. Based on the date of construction, ACMs may be present at the subject site. An asbestos survey and sampling of the on-site structures was not included within the scope of this assessment. Prior to the disturbance of any suspect ACMs at the subject site via renovation or demolition, a comprehensive asbestos survey designed to determine if the suspect asbestos is a regulated material is recommended.

Lead-Based Paint

Although lead-based paint (LBP) was banned in 1978, many buildings constructed prior to 1978 have paint that contains lead. Lead from paint, chips, and dust can pose serious health hazards if not addressed properly.

The structures located on the subject site were originally constructed in the early 1900s and 1930s. Based on the date of construction, lead-based paint may be present at the subject site. A lead-based paint survey and sampling of the on-site structures was not included within the scope of this assessment. Prior to the disturbance of any of the suspect LBP at this facility via renovation or demolition, a comprehensive LBP survey designed to determine if the suspect LBP is a regulated material is recommended.

Radon

Radon is a radioactive gas that is found in certain geologic environments and is formed by the natural breakdown of radium, which is found in the earth's crust. A radon survey was not included within the scope of this investigation; however, the State of California Department of Public Health (CDPH) maintains a statewide database of radon results in designated geographic areas. Radon detection devices are placed in homes throughout the study region to determine geographic regions with elevated radon concentrations. The U.S. EPA has set the safety standard for radon gas in homes to be 4.0 pico Curies per liter (pCi/L).

The US EPA has prepared a map to assist National, State and local organizations to target their resources and to implement radon-resistant building codes. The map divides the country into three Radon Zones, Zone 1 being those areas with the average predicted indoor radon concentration in residential dwellings exceeding the EPA Action Limit of 4.0 pCi/L. It is important to note that the EPA has found homes with elevated levels of radon in all three zones, and the EPA recommends site-specific testing in order to determine radon levels at a specific location. However, the map does give a valuable indication of the propensity of radon gas accumulation in structures. Review of the EPA Map of Radon Zones places the Property in Zone 2, where average predicted radon levels are equal to or above 2.0 pCi/L or equal to or below 4.0 pCi/L. Therefore, the available data suggests that the potential for radon to adversely impact the subject site appears to be low. While the available data suggests that the potential for radon to adversely impact the subject site appears to be low, based on the proposed future residential usage of the subject site, a radon survey may be warranted.

Mold and Moisture Intrusion

A class of fungi, molds have been found to cause a variety of health problems in humans, including allergic, toxicological, and infectious responses. Molds are decomposers of organic materials, and thrive in humid environments, and produce spores to reproduce, just as plants produce seeds. When mold spores land on a damp spot indoors, they may begin growing and digesting whatever they are growing on in order to survive. When excessive moisture or water accumulates indoors, mold growth will often occur, particularly if the moisture problem remains undiscovered or unaddressed. As such, interior areas of buildings characterized by poor ventilation and high humidity are the most common locations of mold growth. Building materials including drywall, wallpaper, baseboards, wood framing, insulation and carpeting often play host to such growth. Moisture control is the key to mold control. Molds need both food and water to survive; since molds can digest most things, water is the factor that limits mold growth. No indication of mold intrusion was observed in accessible areas during the site reconnaissance.

Environmental Non-Compliance Issues

No material non-compliance issues were identified in connection with the subject site in the process of preparing this report.

Activity and Use Limitations

No activity and use limitations were identified in connection with the subject site in the process of preparing this report.

6.4 Regulatory Agency Records Review

A review of Federal and State regulatory databases was conducted to help determine if hazardous materials have been handled, stored, or generated on the subject site and/or the adjacent properties and businesses. The Federal and State environmental databases consulted in the course of this assessment were compiled by Environmental Data Resources, Inc. (EDR) and identified facilities within the search distances specified in ASTM 1527-21. Krazan did not verify the locations and distances of every property listed by the EDR Radius Map Report. Krazan verified the location and distances of the properties Krazan deemed as having the potential to adversely impact the subject site. The actual location of the listed properties may differ from the EDR listing. No EDR-listed unmapped (non-geocoded) sites identified were determined to be located on or adjacent to the subject site. Refer to Appendix C – *EDR Radius Map Report* dated June 25, 2023 for details.

Regulatory records are reviewed based on the following criteria: 1) properties with known soils and/or groundwater releases considered to represent the potential for impact to the subject site that are located within 1,760 feet of the subject site for constituents of concern impacts or 528 feet of the subject site for petroleum hydrocarbon impacts; 2) properties that are adjacent or in proximity to the subject site included within the EDR regulatory database report or noted during the site reconnaissance to possibly handle, store, or generate hazardous materials. Applicable property records are discussed below.

No Federal Superfund – National Priorities List (NPL) sites were determined to be located within a one-mile radius of the subject site.

State of California Environmental Protection Agency

Krazan's June 30, 2023 review of the State of California Environmental Protection Agency (CalEPA) – Department of Toxic Substances Control (DTSC) Envirostor database available via the DTSC's Internet Website indicated that no records of cleanup sites including State response sites or military or school evaluation sites listed for the subject site, the adjacent properties, or properties located within 500 feet of the subject site. However, the following Voluntary Cleanup Site (VCS) and Corrective Action Site was identified.

- The Pacific Gas & Electric Company (PG&E) Fresno 2 (Former Manufactured Gas Plant Site) (60001247), an Active VCS site, is listed with an address of Mariposa Street between F and G Streets, the nearest portion of which is approximately 400 feet north-northwest of the subject site. The facility consists of four properties, 1042, 1056, 1102, and 1136 F Street. The former facility is also known as PG&E Gas Plant Fresno 325 3A and PG&E Manufactured Gas Plant SQ-FK-FRS-2 (10490095) which is listed as an Inactive Evaluation site since the case was transferred to the VCS program.

  The Voluntary Cleanup Agreement was entered into on August 25, 2010 between the DTSC and PG&E. According to the Final Remedial Investigation Workplan prepared by Parsons in January 2011, the facility operated as a coal-gas facility from 1881 to 1891 and as an oil-gas facility from 1892 to 1919. The Fresno-2 MGP was established by the Fresno Gaslight Company in 1881, expanding between 1885 and 1917. During this time, the Fresno Gaslight Company became known as the Fresno Gas and Electric Light Company and included the generation and distribution of electricity in 1898. The company was acquired by the California Gas and Electric Company in 1903 and by PG&E in 1905. In 1919, the gas works were closed and dismantled and replaced by the Fresno-1 MGP located approximately 1.25 miles away from the facility. Since 1919, the former MGP parcels have been occupied by various automotive, light industrial and retail uses. A used car dealership, a gas station, the Basque Hotel and restaurant and feed warehouse have occupied the parcels since the 1930s.

  No previous investigations had been conducted for the former facility prior to the implementation of the Remedial Investigation Workplan in 2011. Based on past site usage as a MGP facility and other operations, contaminants of potential concern (COPCs) were identified as poly-aromatic hydrocarbons (PAHs), total petroleum hydrocarbons as gasoline, diesel and motor oil (TPH-g,

TPH-D and TPH-mo), heavy metals, volatile organic compounds (VOCs) and cyanide. Numerous investigations and various types of remedial action were conduct between 2011 and 2022.

With finalization of the Human Health Risk Assessment (HHRA), PG&E did not anticipate any further soil vapor sampling and requested the DTSC's approval of the Soil Vapor Investigation Summary Report submitted on June 23, 2022 and sought approval from DTSC to properly abandon the soil vapor probes remaining at the facility. The HHRA presented the post remediation risk assessment for the facility and included information to support a risk management decision for closure of the facility. Remedial excavation was completed to remove soil impacts by past operations and the final HHRA was approved. On December 22, 2022 the Final Post-remedial HHRA for the PG&E Fresno-2 Former MGP Site was submitted to the DTSC by Jacobs. On February 9, 2023, the DTSC issued the Approval of Final Post Remediation HHRA.

Based on review of documents provided on the DTSC Envirostor database, the former PG&E Fresno 2 MGP facility does not represent an environmental concern in connection with this assessment.

- PG&E G Street Substation (10490101), 1131 G Street, is listed as a Certified VCS site, the nearest portion of which is approximately 800 feet north-northwest of the subject site. The 0.25-acre site was first developed as early as early as 1898 and used as an electrical substation beginning in 1937. The site was deactivated in 1983 and has been vacant since. The 2007 Preliminary Endangerment Assessment (PEA) identified petroleum hydrocarbons as gasoline, diesel, and motor oil, and lead, arsenic, and benzo(a)pyrene (BaP) as constituents of concern (highest in shallow soils and attenuate rapidly with depth) at the site contributing to excess cancer risk above the 1 x 10-6 threshold for unrestricted use. Site-wide excavation of soils to 1.5 feet below grade and targeted excavation to approximately 2 feet below grade would reduce the residual risk to below 1 x 10-6, allowing the site to be reused and/or redeveloped with no use restrictions. Between May 13 and June 5, 2009, Stantec oversaw the removal of 1,248 cubic yards (yd3) of soil. Post-excavation confirmation soil samples were collected and additional over-excavation activities were conducted. Final confirmation soil sample results were below cleanup goals. Based on the results, the remedial action objectives of reducing the site-wide excess cancer risk (ECR) to 1 x 10-6 or less, and ensuring soils left in-place contain chemicals of concern (COCs) at concentrations less than cleanup goals, were achieved and the site was deemed suitable for unrestricted use. The Site was Certified that no further removal/remedial action was necessary on January 19, 2010.

  Based on review of documents provided on the DTSC Envirostor database, the former PG&E Substation does not represent an environmental concern in connection with this assessment.

- The Univar Solutions (Univar USA, Inc.) (CAD047384185) and (80001397), 1152 G Street, is an open Corrective Action/Cleanup Program Site located at the intersections of Fresno and G Streets and is approximately 1,000 feet north of the subject site. No details pertaining to investigations were provided on the Envirostor database; however, review of the facility on the State of California Regional Water Quality Control Board (RWQCB) GeoTracker database indicated that the facility was used from 1965 to 1986 to store bulk tetrachloroethene (PCE) in an AST in the northern portion of the property. In 1996, soil and soil vapor surveys identified the presence of PCE at the facility and several groundwater monitoring wells installed identified PCE in groundwater. In 1998, a vapor extraction system was installed and was in operation until 2004. Additional off-site soil vapor extraction wells were installed in 2008. As of the first half of 2020, the SVE system remained in operation and had extracted 133 pounds of PCE with approximately 870 pounds of PCE removed in 2019. The SVE system was decommissioned and several monitoring wells destroyed in August 2022. During this time, plans to install monitoring well MMW-12R were in progress. The most

recent document available in the GeoTracker database was dated June 12, 2023 indicating the approval by the RWQCB to reduce the groundwater monitoring and sampling reporting frequency from semi-annual to annual. Groundwater monitoring and sampling activities would continue on a semi-annual basis with only the reporting frequency change. The approval email indicated the next annual report would need to be submitted by February 1, 2024 and on February 1 for subsequent years.

Based on review of documents provided on the DTSC Envirostor and GeoTracker databases, the former Univar Solutions facility does not represent an environmental concern in connection with this assessment.

For further discussion of the PG&E Fresno 2 MGP and Univar Solutions properties, refer below to the *Regulatory Database Review* portion of this Section.

State of California Regional Water Quality Control Board - GeoTracker

Krazan's June 30, 2023 review of the State of California Regional Water Quality Control Board (RWQCB) GeoTracker database available via the RWQCB Internet Website did not identify any military cleanup sites on the subject site or the adjacent properties. However, the following Cleanup Program and Leaking Underground Storage Tank (LUST) sites were identified.

Franks Exxon (1060 E Street), Del Monte (1625 and 1626 Tulare Street), and Felix Auto Mechanic (804 F Street) are LUST sites that are approximately within the 528-foot search radius for petroleum hydrocarbon concerns surrounding the subject site. According to GeoTracker, the LUST sites were impacted by TPHs and VOCs prior to being issued site closure in 1996, 2019, and 2001, respectively. Refer to the DTSC section above for details pertaining to the PG&E – G Street facility and the Univar facility. Based on review of information contained in the GeoTracker database, these facilities do not represent an environmental concern in connection with this assessment.

California Department of Conservation, California Geologic Energy Management Division

Krazan's June 30, 2023 review of the State of California Department of Conservation, California Geologic Energy Management Division (CalGEM) Online Mapping System indicated that no plugged and abandoned or producing oil wells are located on or adjacent to the subject site.

Fresno County Department of Environmental Health

The Fresno County Department of Environmental Health (FCDEH) is the lead regulatory agency or Certified Unified Program Agency (CUPA) for hazardous materials handling facilities located in Fresno County. A public records search was conducted via the FCDEH's Environmental Health Document Portal

for the subject site addresses 937, 939, 941, 943, 945 F Street and 942 Fagan Alley in Fresno, California on June 30, 2023. No records were yielded by the query.

Local Area Tribal Records

No Indian reservations, USTs on Indian land, or LUSTs on Indian land were reported on the subject site, adjacent properties, or vicinity properties in the EDR-provided database report.

Regulatory Database Review

Several agencies have published documents that list businesses or properties which have handled hazardous materials or waste or may have experienced site contamination. The lists consulted in the course of our assessment were compiled by EDR and Krazan and represent reasonably ascertainable current listings. Krazan did not verify the locations and distances of every property listed by EDR. Krazan verified the location and distances of the properties Krazan deemed as having the potential to adversely impact the subject site. The actual location of the listed properties may differ from the EDR listing. No EDR-listed unmapped (non-geocoded) sites identified were determined to be located on or adjacent to the subject site.

Subject Site

The subject site was not listed in the EDR Radius Map Report or on any regulatory database reviewed.

Adjacent/Vicinity Properties

Service Cleaners
935 E Street
EDR Hist Cleaner
Approximately 250 feet southwest

This facility is listed in EDR, Inc's proprietary database of potential historic dry cleaners identified through a review of cross city directories. The facility is listed within the database as operating between 1958 and 1980. The facility is not listed on the DTSC database, the GeoTracker database or the FCEHS database indicating a release has impacted the facility. Based on the length of time since the noted facility was in operation (in excess of 40 years) and the database information reviewed, there is no evidence to suggest that this former facility represents an environmental concern in connection with this assessment.

Kurata Union 76 Service Station, Kim's Auto Repair
1413 Kern Street
CUPA, EDR Hist Auto
Approximately 230 feet south

This facility is listed in EDR, Inc's proprietary database of potential historic service station and CUPA listing of cross city directories. The facility is listed within the database of fueling station between 1969 to 1998 and an automotive repair shop between 1990 to at least 2015. According to FCDEH records, the facility removed two 10,000-gallon USTs and one 550-gallon UST in 1989. The analytical results showed "none detected" for TPH and BTEX; and showed a detection of 38 mg/kg (PPM) for Oil & Grease. The FCDEH issued a no further action letter on June 23, 1989. Kim's Auto Repair Business Plan stated no USTs or ASTs are in use and is a generator of hazardous waste. An inspection in 2015 of the facility stated hazardous waste generation was under 27 kgs.

Based on the above cited reports, this facility does not represent an environmental concern in connection with this assessment.

Rudy's Cleaners
961 E Street, Fresno, California
EDR Hist Cleaner
Approximately 250 feet southwest

This facility is listed in EDR, Inc's proprietary database of potential historic dry cleaners identified through a review of cross city directories. The facility is listed within the database as operating between 1958 and 1965. The facility is not listed on the DTSC database, the GeoTracker database or the FCEHS database indicating a release has impacted the facility. Based on the length of time since the noted facility was in operation (in excess of 50 years) and the database information reviewed, there is no evidence to suggest that this former facility represents an environmental concern in connection with this assessment.

J E Uribe
949 E Street, Fresno, California
EDR Hist Cleaner
Approximately 250 feet southwest

This facility is listed in EDR, Inc's proprietary database of potential historic dry cleaners identified through a review of cross city directories. The facility is listed within the database as operating between 1937 and 1958. The facility is not listed on the DTSC database, the GeoTracker database or the FCEHS database indicating a release has impacted the facility. Based on the length of time since the noted facility was in operation (in excess of 60 years) and the database information reviewed, there is no evidence to suggest that this former facility represents an environmental concern in connection with this assessment.

M Matsudi
925 G Street, Fresno, California
EDR Hist Cleaner
Approximately 310 feet northeast

This facility is listed in EDR, Inc's proprietary database of potential historic dry cleaners identified through a review of cross city directories. The facility is listed within the database as operating between 1922 and 1962. The facility is not listed on the DTSC database, the GeoTracker database or the FCEHS database indicating a release has impacted the facility. Based on the length of time since the noted facility was in operation (in excess of 60 years) and the database information reviewed, there is no evidence to suggest that this former facility represents an environmental concern in connection with this assessment.

PG&E Former Manufactured Gas Site
1042, 1056, 1102, 1136 F Street and 1131 G Street
Envirostor, VCP, RCRA, CUPA, Hist-Cal Sites, Hist Cortese, CERS, CPS-SLIC, EDR MGP
Approximately 400 feet north

This facility is listed as a site of a release of hazardous materials in various federal, state and local environmental databases.

Parsons (consultant) conducted a Remedial Investigation (RI) on the former manufactured gas plant (MGP) and documented their findings in a summary report dated July 2012 which was retrieved from Envirostor. The former manufactured gas plant operated at 1042, 1056, 1102, and 1136 F Street between the years 1881-1919 after which the facility was relocated approximately 1.25 miles away from the site.

As a part of the RI, a total of over 400 soil samples were collected on the site through soil borings advanced to a maximum depth of at least 70 feet bgs. In addition, 67 soil gas samples were collected from five- and 15-foot bgs soil gas wells throughout the site. Polyaromatic hydrocarbons (PAHs) and total petroleum hydrocarbons (TPHs) were identified as impacting soils to a maximum depth of 70 feet bgs. CAM17-Metals, most significantly lead, were identified as impacting soils to a maximum depth of 10 feet bgs. Naphthalene was identified in soil gas above regulatory screening levels in both the 5- and 15-foot soil gas samples. Benzene was identified in soil gas above regulatory screening levels in the 15-foot soil gas samples. Parsons recommended remediating the impacts identified following discussions with the DTSC.

Following discussion with the DTSC, Jacobs (consultant) conducted remediation activities at the site and documented their findings in a January 2022 Final Remediation Action Completion Report which was retrieved from Envirostor. Over 4,000 cubic yards of soil was excavated at the site, with final excavation depths ranging from two to ten feet bgs depending on the extent of impact identified in the RI. Additionally, Jacobs removed two petroleum containing five-gallon underground storage tanks (USTs) and their associated piping/dispensers. The UST system was reported to not have displayed indications of a release.

Following the remediation action, Jacobs conducted soil gas sampling of 18 dual nested 5- and 15-foot bgs soil gas wells and documented their findings in a summary report dated January 2022 which was retrieved from Envirostor. Naphthalene, Benzene, and Ethyl-benzene were detected at concentrations that exceed regulatory screening levels in soil gas at the site. Jacobs recommended assessing the human health risk of the impacted soil gas as a result of the assessment.

Jacobs prepared a Human Health Risk Assessment for the remaining impacts at the former MGP plant and summarized their findings in a report dated December 2022. Soil expected lifetime cancer risks and non-cancer risk (ELCR & NCR) levels were below their respective action thresholds for commercial and construction worker scenarios. The ELCR for residential scenarios was either below or within the USEPA management range and did not exceed the NCR action level. NCR for soil gas constituents at 5 feet bgs did not exceed the action level for commercial workers or residential scenarios. The residential scenario ELCR was either below or within the USEPA management range for soil gas constituents at 5 feet bgs.

A Preliminary Endangerment Assessment (PEA) was conducted on a portion of the former MGP site by SECOR International Inc. (SECOR) (consultant) in 2007 and was documented in a summary report retrieved from Envirostor.

Pacific Gas and Electric (PG&E) operated an electric substation (1131 G Street) adjacent to a manufactured gas plant at the site from 1938 to 1983 according to the 2007 PEA. The site was assessed several times between 1986 and 2007 according to the PEA. In 1986 a Preliminary Assessment (PA) was conducted by PG&E to assess the presence of Manufactured Gas Plant (MGP) constituents of concern such as lampblack. Elevated Lead (120 - 1,100 milligrams per kilogram (mg/kg)), polyaromatic hydrocarbons (PAHs) (0.2 – 3.2 mg/kg), and Arsenic (2.6 – 9.1 mg/kg) were identified in surface soil samples collected in 1986. Additionally, lampblack was reportedly identified at the site.

In 1991, IT (consultant) advanced four soil borings to a depth of 77 feet bgs collecting a total of 23 soil samples at varying intervals and 16 surface soil samples. The assessment concluded that the lampblack-like substance reported at the site contained concentrations of constituents of concern consistent with background samples. The assessment also concluded that no MGP infrastructure was located on this portion of the greater site as previously reported. This assessment did identify elevated concentration of total petroleum hydrocarbons (TPH) and mercury adjacent to a stained concrete pad that formerly housed electrical transformers. A total of 10 cubic yards of impacted soils were excavated from this area and removed from the site.

In August 2007, twenty soil borings were advanced to a maximum of three feet throughout the former substation site with samples collected at 0.5, 1, and 2-foot bgs intervals. The soil samples collected were analyzed for semi-volatile organic compounds (SVOCs), TPH, and CAM-17 metals. Analysis revealed significant lead impacts in shallow soils with lesser TPH impacts. No SVOCs were detected in shallow soils. SECOR recommend excavating the top 1.5 feet of soils throughout the site to remediate the site for unrestricted future use.

According to a January 19, 2010 site removal action certification letter prepared by the DTSC, approximately 1,248 cubic yards of impacted soils were removed from the site. 238 cubic yards of which was disposed as Class I waste while the remaining soils were disposed of as Class II waste. The top 1.5 feet of soils at the site were removed and specified areas were over excavated to a depth less than three feet as a result of confirmation sampling. The certification letter stated the site was issued No Further Action Status.

This facility is listed in the U.S. Resource Conservation and Recovery Act database as a non-generating handler of hazardous materials. In 2013 this facility filed with the federal agency and is described as a natural gas distribution site. No indication of a release of hazardous materials post-2013 has been identified in any database reviewed.

Based on the above cited reports, this facility does not represent an environmental concern in connection with this assessment.

Frank's Exxon, M&S Service, Kurata's Automotive
1060 E Street
RCRA, LUST, CERS, CUPA, CA FID UST, Cortese, Hist Cortese, ER Hist Auto, HIST UST
Approximately 450 feet northwest

This facility is listed in EDR's proprietary database of potential former historic auto shops identified through city cross reference directories. The facility operated as a gasoline station from 1958 through 1990 and as an automobile service station from 1958 through 1993 according to the listing.

This facility is listed in the California EPA's Facility Inventory Database (FID), SWRCB's Hazardous substance storage container (Hist UST), and Statewide Environmental Evaluation and Planning System (Sweeps UST) databases for facilities that operated a UST gathered by local agencies. The facility operated four USTs: one 250-gallon waste oil UST, one 6,000-gallon unleaded motor vehicle fuel UST, one 6,000-gallon regular motor vehicle fuel, and one 6,000-gallon premium motor vehicle fuel UST according to a hazardous substance storage container information sheet retrieved from GeoTracker.

This facility is listed in the Fresno County CUPA database as a UST Closure site with four USTs. Additionally, this facility is listed in the SWRCB's LUST, California EPA's Cortese, CalEPA Regulated Sites (CERS), and the DTSC's Hist Cortese databases as a leaking underground storage tank (LUST) site. The site's soils were impacted by gasoline only according to the SWRCB's LUST database. No information regarding the extent of the impact was recovered from any database reviewed. However, a Closure Letter dated November 21, 1996 prepared by the County of Fresno awards the site no further action status.

This facility is listed in the Fresno County CUPA database as an Auto Repair Model Plan and Small Quantity Hazardous Waste Generator. Additionally, the facility is listed in the US EPA's Resource Conservation and Recovery Act (RCRA) database for facilities who handled but did not qualify as a generator of hazardous materials as of 2022. These listing describe an active auto repair facility.

Based on the above cited documents and listings this facility does not represent an environmental concern in connection with this assessment.

PG&E Environmental Remediation Department, New China Service Garage
1056 F street
EDR Hist Auto, CUPA
Approximately 450 feet northwest

This facility is listed in EDR, Inc's proprietary database of potential historic service station identified through a review of cross city directories. The facility is listed within the database as operating between 1942 and 1962. According to FCDEH, a UST was removed in January 2021. On May 12, 2021, FCDEH issued a permanent closure of underground storage tank and the site investigation.

Based on the above cited reports, this facility does not represent an environmental concern in connection with this assessment.

Hollywood Tailors & Cleaners
1416 Kern Street
EDR Hist Cleaner
Approximately 450 feet southeast

This facility is listed in EDR, Inc's proprietary database of potential historic dry cleaners identified through a review of cross city directories. The facility is listed within the database as operating in 1962. The facility is not listed on the DTSC database, the GeoTracker database or the FCEHS database indicating a release has impacted the facility. Based on the length of time since the noted facility was in operation (in excess of 60 years) and the database information reviewed, there is no evidence to suggest that this former facility represents an environmental concern in connection with this assessment.

Del Monte Foods/Yorkshire Dried Fruit and Nuts
1625 and 1626 Tulare Street, Fresno, California
LUST, Cortese, Hist Cortese, CERS, CUPA, EMI, NPDES, CIWQS, RCRA, Finds, Echo, WDS
Approximately 460 feet west by northwest

This facility is listed in the US EPA's Resource Conservation and Recovery Act (RCRA) database for facilities who handled and generated small quantities of hazardous materials (SQG). The listing is dated 1995 and does not describe wastes handled or generated.

This facility is also listed in the EPA's Facility Index System (FINDS) and Enforcement and Compliance History Information (ECHO) databases. These databases are considered 'pointer' databases included to provide a second layer of documentation for any given facilities regulated activities to ensure its record and that it would be identifiable. The Finds and Echo listings 'point' to the RCRA listing.

This facility is also listed in the SWRCB's National Pollutant Discharge Elimination System (NPDES) and California Integrated Water Quality System (WDS) databases for water-related regulatory action. The listings are related to industrial storm water management at the facility according to CIWQS. This facility is also listed in the SWRCB's Waste Discharge System (WDS) for sites that have been issued waste discharge permits. A review of Google Earth imagery suggested the facility was disassembled sometime around late 2014. As no indication of a release from these systems was documented in any database reviewed no environmental conditions are anticipated to impact the subject site based on former waste water and industrial stormwater management systems.

This facility is listed in the California Air Resources Board's Emissions Inventory Data (EMI) for emitters of airborne pollutants. The facility is listed to have emitted two tons of nitrogen oxides annually between 1995-2000. No soil or groundwater impacts are anticipated to impact the subject site as a result of nitrogen oxide emissions of a vicinity property.

This facility is listed in several federal, state, and local environmental database as a LUST site.

Three petroleum hydrocarbon (fuel oil and bunker fuel) USTs operated at the former Del Monte Foods facility according to a Case Closure Summary Memorandum prepared by the SWRCB dated March 2019. It was determined that all three USTs had leaked their contents affecting soil and groundwater. Blackburn Consulting and Kleinfelder (consultants) delineated the lateral and vertical extent of the TPH plume at the facility in assessments conducted in 2017 and 1999 respectively. Over the course of the investigation period the 95-foot bgs groundwater monitoring wells went dry. As no domestic, municipal, or agricultural wells were located in the vicinity of the plume, groundwater was considered as non-concern after this point.

The area of the former facility is located in the recently established California Highspeed Rail project right-of-way. As the release does not represent an immediate concern to the health of the public the site was issued Low-Threat closure in 2019 by the SWRCB as discussed in the Memorandum. As part of the closure process Blackburn collected five-foot bgs soil gas samples and analyzed them for volatile TPH fuel additives according to a October 2017 Final Environmental Site Assessment report retrieved from Envirostor. The most recent sampling event of the soil gas well closest to the subject site (approximately 510 feet west by northwest) resulted in non-detects for constituents of concern.

Based on the information presented above this facility does not represent environmental concern in connection with this assessment.

Univar Solutions USA Inc.
1152 G Street
CPS-SLIC, CERS, Envirostor, Hist UST, CUPA, Sweeps UST, Hist UST, CA FID UST, RCRA, HWP, Haznet, HWTS, PFAS Echo
Approximately 1100 feet north by northwest

This facility is listed in the US's RCRA database as a handler, large quantity generator and disposer of hazardous materials. The facility was first listed in 1986 and last updated in 2021. However, operations appear to have suspended in 2019 based on hazardous waste disposal records. The facility is described as an industrial chemical supplier in the RCRA database. The facility handled several volatile organic compounds (VOCs) that the US and California EPAs consider hazardous including carbon tetrachloride and tetrachloroethylene (PCE).

This facility is also listed in the DTSC's Hazardous Waste Tracking System (HWTS) and the CA EPA's Haznet databases for facilities that disposed of hazardous materials gathered from waste manifests. This facility disposed of various quantities of unspecified aqueous solutions, other organic soils, and organic solids with halogens in quantities that did not exceed 11.75 tons per disposal event between 2010 and 2019 according to Haznet.

The facility is also listed in the US EPA's PFAS Echo database as a facility that may have handled polyfluoroalkyl containing substances (PFAS). Based on the wastes listed in the RCRA and Haznet databases PFAS do not appear to have been handled at this facility. In addition, the subject site will use municipally supplied water and therefore human health risk from PFAS, if present at this facility, would be low.

This facility is listed in the SWEEPS UST, HIST UST, and CA FID UST database as an operator of a UST. This facility operated one 1,000-gallon diesel UST according to SWEEPS UST. No indication of a release originating from this UST was identified in any database reviewed. Furthermore, this facility is out of the radius of concern for petroleum hydrocarbon concerns.

This facility is listed in various federal, state, and local environmental databases as a site of a release of hazardous materials.

In 1994 PCE was discovered in soil and groundwater during a routine property transaction during diligence assessment according to a groundwater monitoring report for the site prepared by ERM West Inc. (ERM) (consultant) dated July 2022. The impacts are presumed to be the result of a PCE AST leak that occurred between 1965-1986 according to the report.

Following several additional assessments Univar Solutions USA Inc (Univar) (responsible party (RP)) installed a soil gas extraction system (SGE) that consisted of dual nested, 20-50 ft bgs and 70-90 ft bgs, soil gas wells to remediate soil impacts. The system was run between 1998-2004, 2009-2020, and March-May 2021. For groundwater remediation Univar conducted in-situ chemical oxidation events in 2017 and 2018. Both remediation efforts significantly reduced levels of PCE in groundwater and soil according to ERM.

The former Univar facility is located in the recently established California High Speed Rail right-of-way. No further remediation is proposed at this time as a vicinity dry cleaner is also assessing their contributions to the PCE plume. Following the dry cleaner's assessment Univar proposes to work with the California High-Speed Rail Authority to close and develop the site. Based on Isopleths of the groundwater plume included in the groundwater monitoring report the plume extends west by northwest from the point source of the facility located at the corner of G and Fresno Streets. Based on this environmental risk to the subject site is considered to be low.

Based on the above cited reports and listings this facility does not represent an environmental concern in connection with this assessment.

Hazardous Materials Migration in Soils and/or Groundwater

The remaining properties within the specified search radius of the subject site which appeared on local, state, or federally published lists of sites that use or have had releases of hazardous materials or petroleum products are of sufficient distance and/or situated hydraulically cross- or downgradient from the subject site such that impact to the subject site via groundwater migration is unlikely. In general, potentially hazardous materials released from facilities located generally hydraulically upgradient within subject site vicinity, or in a hydraulically cross-gradient direction in proximity to the site, may have a reasonable potential of migrating to the subject site via groundwater flow. This opinion is based on the assumption that non-vaporous hazardous materials generally do not migrate large distances laterally within the soil, but rather tend to migrate with groundwater in the general direction of groundwater flow. However, the potential for migration of volatile hazardous materials may include movement within soils, groundwater flow or potentially omni-directionally if present in a vaporous state.

Hazardous Materials Migration in Vapor

Hazardous materials or petroleum product vapors which may have the potential to migrate into the subsurface of the subject site may be caused by the release of vapors from contaminated soil or groundwater either on or in the vicinity of the subject site from current or historical uses of the subject site and/or adjacent or vicinity properties. Current or past land uses such as gasoline stations (using petroleum hydrocarbons), dry cleaning establishments (using chlorinated volatile organic compounds), former manufactured gas plant sites (using volatile and semi-volatile organic compounds), and former industrial sites such as those that had vapor degreasing or other parts-cleaning operations (using chlorinated volatile organic compounds) are of particular concern. Constituent of concern vapors are capable of migrating great distances omni-directionally along subsurface conduits such as pipelines, utility lines, sewer and stormwater lines, and building foundations.

Based on Krazan's research and review of State and local regulatory agency records and the EDR regulatory database report, no listings of concern related to potential vapor migration were determined to be associated with adjacent properties or properties located within the subject site vicinity. The rationale supporting this opinion includes the following:

- Relevant sites had undergone investigation and remediation sufficient to receive regulatory agency closure.
- Sites with reported releases of minor quantities of constituents of potential concern (COPCs) or COPCs of limited volatility impacting soil only were considered of minimal concern.
- Sites with reported releases of COCs including volatile organic compounds (VOCs) were either of sufficient distance or hydraulically down- or cross-gradient from the subject site such that they do not appear to represent a significant potential for vapor migration on to the subject site.

No engineering control sites, sites with institutional controls, or sites with deed restrictions were listed for the subject site, adjacent sites or vicinity properties in the EDR Report.

7.0 DISCUSSION OF FINDINGS

Summary of Conclusions		
Apparent Evidence of RECs/CRECs or PAOCs From	***Not Noted***	***Noted***
Historical Uses	X	
Current Uses	X	
Adjacent of Vicinity Property Uses	X	

Historical Uses

Based on Krazan's review of historical aerial photographs, historical topographic maps, and historical cross-reference directories, a site reconnaissance, contacts with the local regulatory agencies, and an interview with a representative of the owner of the subject site, there is no material evidence that RECs exists in connection with the historical uses of the subject site.

Current Uses

Based on Krazan's site reconnaissance, contacts with local regulatory agencies, and an interview with a representative of the owner of the subject site, there is no material evidence that RECs exist in connection with the current uses of the subject site.

Adjacent or Vicinity Property Uses

Based on Krazan's field observations, review of the EDR government database report, and consultation with local regulatory agencies, there is no material evidence that recognized environmental conditions exist in connection with the subject site from adjacent or vicinity property uses.

7.1 Evaluation of Data Gaps/Data Failure

In accordance with ASTM E 1527-21 guidance, data gaps represent a lack of or inability to obtain information required by this practice despite good faith efforts by the environmental professional to gather such information. Data gaps may result from incompleteness in any of the activities required by this practice. Data failure represents the failure to achieve the historical research objectives of this practice even after reviewing the standard historical sources that are reasonably ascertainable and likely to be useful. Data failure is one type of data gap.

The following is a summary of data gaps encountered in the process of preparing this report including an observation as to the presumed significance of that data gap to the conclusions of this assessment:

- Absence of an Environmental Lien Search or Final Title Report (Sections 5.1 and 5.2)

  A Final Title Report or Environmental Lien Search was not provided by the Phase I ESA User; therefore, a data gap exists. Taken in consideration with the available information obtained in the course of preparing this report in conjunction with professional experience, there is no evidence to suggest that this data gap might alter the conclusions of this assessment. However, the content of an environmental lien search or final title report is unknown.

- Absence of Interview with Previous Property Owner/Occupant (Section 5.3)

  A Phase I ESA interview with the previous owner of the subject site was not reasonably ascertainable. Consequently, information regarding the history and historical uses of the subject site obtained from an interview of the previous owner of the subject site constitutes a data gap. Taken in consideration with the available information obtained in the course of preparing this report in connection with professional experience, there is no evidence to suggest that this data gap might alter the conclusions of this assessment. However, the content of an interview with the previous property owner is unknown.

8.0 CONCLUSIONS

We have conducted a Phase I ESA of the subject site in conformance with the scope and limitations of the ASTM E 1527-21 *Standard Practice for Environmental Site Assessments: Phase I Environmental Site Assessment Process* guidance documents. Any deviations from this practice were previously described in this report. During the course of this assessment, Krazan identified no evidence of RECs, CRECs or HRECs in connection with the subject site as defined by ASTM E 1527-21; however, ASTM non-scope considerations were identified.

ASTM Non-Scope Considerations

The structures on the subject site were constructed in the early 1900s and 1930s. Neither an ACM survey nor a LBP survey, including sampling of materials at the on-site structures, was included within the scope of this assessment; therefore, it is unknown whether the buildings contain ACMs or LBP. Prior to the disturbance of any suspect ACMs or LBP at the subject site via renovation or demolition, a comprehensive asbestos and LBP survey is recommended.

The U.S. EPA has set the safety standard for radon gas in homes to be 4.0 pCi/L. Review of the EPA Map of Radon Zones places the Property in Zone 2, where average predicted radon levels are equal to or above 2.0 pCi/L and equal to or below 4.0 pCi/L. While the available data suggests that the potential for radon to adversely impact the subject site appears to be low, based on the proposed future residential usage of the subject site, a radon survey may be warranted.

9.0 RELIANCE

This report was prepared solely for use by Client and should not be provided to any other person or entity without Krazan & Associates' prior written consent. No party other than Client may rely on this report without Krazan & Associates' express prior written consent. Reliance rights for third parties will only be in effect once requested by Client and authorized by Krazan & Associates with authorization granted by way of a Reliance Letter. The Reliance Letter will require that the relying party(ies) agree to be bound to the terms and conditions of the agreement between Client and Krazan & Associates as if originally issued to the relying party(ies), or as so stipulated in the Reliance Letter.

10.0 LIMITATIONS

The site reconnaissance and research of the subject site has been limited in scope. This type of assessment is undertaken with the calculated risk that the presence, full nature, and extent of contamination would not be revealed by visual observation alone. Although a thorough site reconnaissance was conducted in accordance with ASTM Guidelines and employing a professional standard of care, no warranty is given, either expressed or implied, that hazardous material contamination or buried structures, which would not have been disclosed through this investigation, do not exist at the subject site. Therefore, the data obtained are clear and accurate only to the degree implied by the sources and methods used.

The findings presented in this report were based upon field observations during a single property visit, review of available data, and discussions with local regulatory and advisory agencies. Observations describe only the conditions present at the time of this investigation. The data reviewed and observations made are limited to accessible areas and currently available records searched. Krazan cannot guarantee the completeness or accuracy of the regulatory agency records reviewed. Additionally, in evaluating the property, Krazan has relied in good faith upon representations and information provided by individuals noted in the report with respect to present operations and existing property conditions, and the historical uses of the property. It must also be understood that changing circumstances in the property usage, proposed property usage, subject site zoning, and changes in the environmental status of the other nearby properties can alter the validity of conclusions and information contained in this report. Therefore, the data obtained are clear and accurate only to the degree implied by the sources and methods used.

This report is provided for the exclusive use of the client noted on the cover page and shall be subject to the terms and conditions in the applicable contract between the client and Krazan. Any third-party use of this report, including use by Client's lender, shall also be subject to the terms and conditions governing the work in the contract between the client and Krazan. The unauthorized use of, reliance on, or release of the information contained in this report without the express written consent of Krazan is strictly prohibited and will be without risk or liability to Krazan.

Conclusions and recommendations contained in this report are based on the evaluation of information made available during the course of this assessment. It is not warranted that such data cannot be superseded by future environmental, legal, geotechnical or technical developments. Consequently, given the possibility for unanticipated hazardous conditions to exist on a subject site which may not have been discovered, this Phase I ESA is not intended as the basis for a buyer or developer of real property to waive their rights of recovery based upon environmental unknowns. Parties that choose to waive rights of recovery prior to site development do so at their own risk.

Parties who seek to rely upon Phase I Environmental Site Assessment reports dated more than 180 days prior to the date of reliance do so at their own risk. This limitation in reliance is based on the potential for physical changes at the site, changes in circumstances, technological and professional advances, and guidance related to the continued viability of Environmental Site Assessment reports, user's responsibilities, and requirements for updating of components of the inquiry as stated in the ASTM Standard E 1527-21.

11.0 QUALIFICATIONS

This Phase I ESA was conducted under the supervision or responsible charge of Krazan's undersigned environmental assessor with oversight from the undersigned environmental professional. The work was conducted in accordance with ASTM E 1527-21 guidance, generally accepted industry standards for environmental due diligence in place at the time of the preparation of this report, and Krazan's quality-control policies.

We declare that, to the best of our professional knowledge and belief, we meet the definition of environmental professional as defined in §312.10 of 40 CFR 312 and we have the specific qualifications based on education, training, and experience to assess a property of the nature, history, and setting of the subject property.

We have developed and performed the all appropriate inquiries in conformance with the standards and practices set forth in 40 CFR Part 312.

Respectfully submitted,
KRAZAN & ASSOCIATES, INC.

Laurie K. Blakeman
Sr. Environmental Project Manager

Remington R. Alexander, PE
Environmental Regional Manager

LKB/RRA/mlt

REFERENCES

American Society for Testing and Materials (ASTM), *Standard Practice for Environmental Site Assessments: Phase I Environmental Site Assessment (ESA) Process*, ASTM Designation: E 1527-21.

ASTM, *Standard Guide for Vapor Encroachment Screening on Property Involved in Real Estate Transactions,* ASTM Designation E 2600-10.

City of Fresno, Public Records Center

County of Fresno, Public Health Department, Environmental Health Division

Environmental Data Resources, Inc. (EDR), Aerial photographs, Microsoft® Research Maps.

Environmental Data Resources, Inc. (EDR), Certified Sanborn Map Report.

Environmental Data Resources, Inc. (EDR), City Directory Abstract.

Environmental Data Resources, Inc. (EDR), Regulatory Database Report.

Environmental Data Resources, Inc. (EDR), Topographic Map Report.

John (last name withheld), on-site representative

Lee, Keng, City of Fresno representative

Nasol, Greg, representative for the Property Owner,

State of California Department of Toxic Substances Control, Envirostor Website: http://www.envirostor.dtsc.ca.gov/public

State of California Geologic Energy Management Division (CalGEM) Maps Website: https://www.conservation.ca.gov/calgem/Pages/WellFinder.aspx

State of California Regional Water Quality Control Board, Geotracker Website: http://geotracker.swrcb.ca.gov

State of California, Department of Water Resources, *Sustainable Groundwater Management Act (SGMA) Data Viewer, Fall 2022,* https://sgma.water.ca.gov/webgis/?appid=SGMADataViewer#gwlevels

Tohme, Danny, City of Fresno representative

U.S. Environmental Protection Agency (EPA) *Map of Radon Zones*.

U.S. Fish & Wildlife Service National Wetland Inventory *Wetlands Mapper:* http://www.fws.gov/wetlands/Data/Mapper.html

Wong, Yolanda, Property Owner

GLOSSARY OF TERMS

Subject Site: The real property being investigated under this Phase I ESA.

Adjacent Properties: Properties which are contiguous with the subject site, or would be contiguous except for a street, road, or other public thoroughfare.

Subject Site Vicinity: Properties located within a 500-foot radius of the subject site.

Environmental Professional: A person meeting the education, training, and experience requirements as set forth in 40 CFR §312.10(b). The EP may be an independent contractor or an employee of the user.

User: The party seeking to use Practice E 1527 to complete an environmental site assessment of the subject site. A user may include, without limitation, a potential purchaser of the subject site, a potential tenant of the subject site, an owner of the subject site, a lender, or a property manager.

Recognized Environmental Condition (REC): In defining a standard of good commercial and customary practice for conducting an environmental site assessment of a parcel of property, the goal of the processes established by this practice is to identify recognized environmental conditions. The term recognized environmental conditions means the presence or likely presence of any hazardous substances or petroleum products in, on, or at a property: (1) due to any release to the environment; (2) under conditions indicative of a release to the environment; or (3) under conditions that pose a material threat of a future release to the environment. *De minimis* conditions are not recognized environmental conditions.

Controlled Recognized Environmental Condition (CREC): A recognized environmental condition resulting from a past release of hazardous substances or petroleum products that has been addressed to the satisfaction of the applicable regulatory authority (for example, as evidenced by the issuance of a no further action letter or equivalent, or meeting risk-based criteria established by regulatory authority), with hazardous substances or petroleum products allowed to remain in place subject to the implementation of required controls (for example, property use restrictions, activity and use limitations, institutional controls, or engineering controls). For example, if a leaking underground storage tank has been cleaned up to a commercial use standard, but does not meet unrestricted residential cleanup criteria, this would be considered a CREC. The "control" is represented by the restriction that the property use remain commercial. A condition considered by the environmental professional to be a CREC shall be listed in the findings section of the Phase I ESA report and as an REC in the conclusions section. A condition identified as a CREC does not imply that the environmental professional has evaluated or confirmed the adequacy, implementation, or continued effectiveness of the required control that has been, or is intended to be, implemented.

Historical Recognized Environmental Condition (HREC): A past release of any hazardous substances or petroleum products that has occurred in connection with the property and has been addressed to the satisfaction of the applicable regulatory authority or meeting unrestricted use criteria established by a regulatory authority, without subjecting the property to any required controls (for example, property use restrictions, activity and use limitations, institutional controls, or engineering controls). Before calling the past release an HREC, the environmental professional must determine whether the past release is an REC at the time the Phase I ESA is conducted (for example, if there has been change in the regulatory criteria). If the EP considers the past release to be an REC at the time the Phase I ESA is conducted, the condition shall be included in the conclusions section of the report as an REC.

GLOSSARY OF TERMS (continued)

Potential Area of Concern (PAOC): A term adopted to provide an alternative designation to the REC and HREC for a range of environmental issues related to current subject site uses, historical subject site uses, or from adjacent and/or vicinity property uses. The PAOC is utilized to emphasize full disclosure and provide the User with conclusions and recommendations related to potential environmental issues in connection with the subject site based on Krazan's professional experience in cases where official documentation or other evidence may be absent in order to identify an REC or HREC, thereby aiding the User's considerations of environmental due diligence risk tolerance.

Migrate/migration: For the purposes of this practice, "migrate" and "migration" refer to the movement of hazardous substances or petroleum products in any form, including, for example, solid and liquid at the surface or subsurface, and vapor in the subsurface. Vapor migration in the subsurface is described in ASTM E 2600-10 guidance; however, nothing in the E 1527-21 practice should be construed to require application of the E 2600-10 standard to achieve compliance with AAI.

De minimis condition: A condition that generally does not present a threat to human health or the environment and that generally would not be the subject of an enforcement action if brought to the attention of appropriate governmental agencies. Condition determined to be *de minimis conditions* are not RECS or CRECs.

Data Gap: A lack of or inability to obtain information required by this practice despite good faith efforts by the Environmental Professional to gather such information. Data gaps may result from incompleteness in any of the activities required by this practice, including, but not limited to the site reconnaissance and interviews.

Data Failure: A failure to achieve the historical research objectives even after reviewing the standard historical sources that are reasonably ascertainable and likely to be useful. Data failure is one type of data gap.

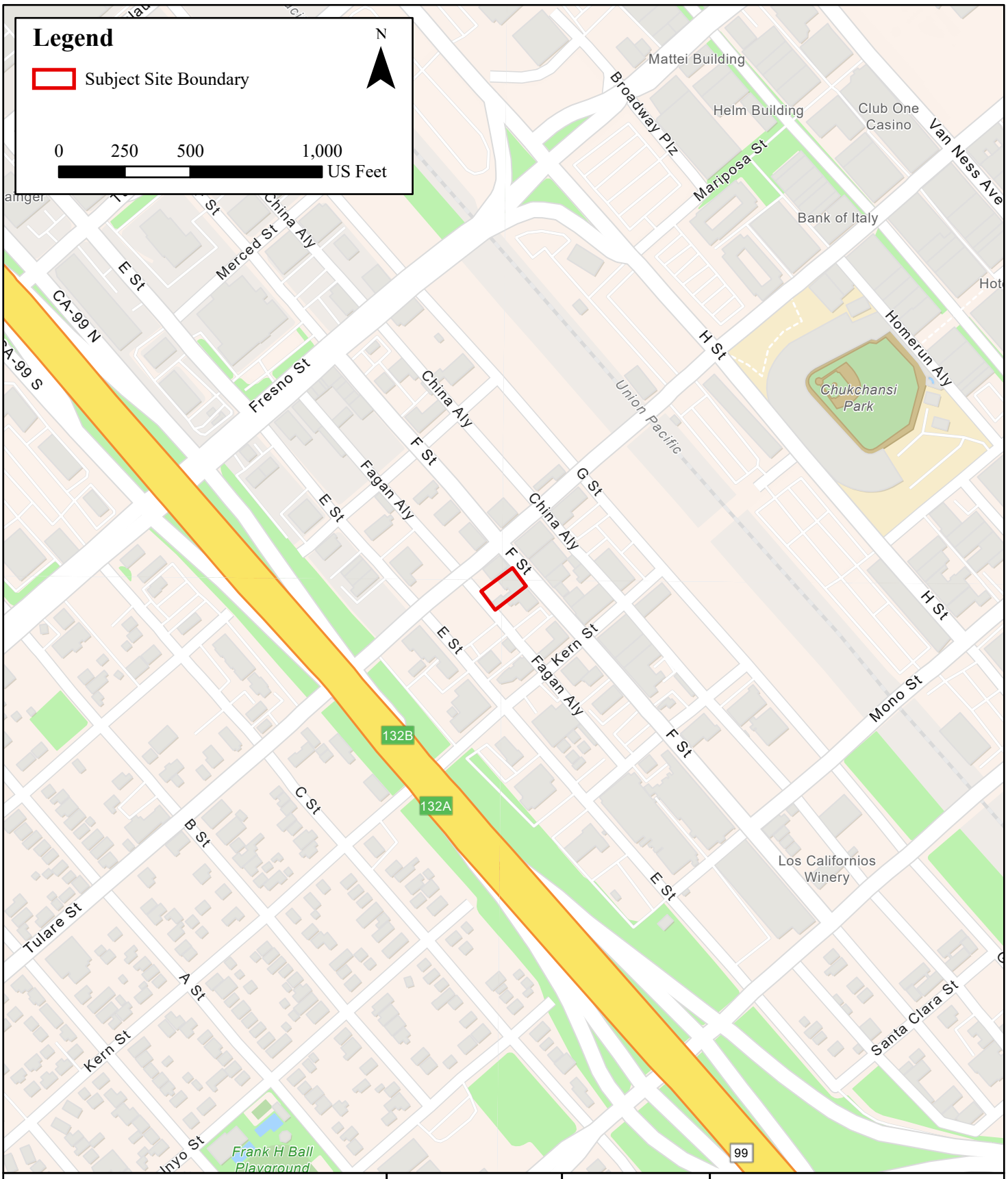

Vicinity Map	Scale: 1" = 500'	Date: July 2023	Krazan SITE DEVELOPMENT ENGINEERS With Offices Serving the Western United States
The Peacock Building 937, 939, 941, 943 F Street and 942 Fagan Alley APN: 467-074-002 Fresno, California 93706	**Drawn By:** DN	**Approved By:** LB	
	Project No: 014-23080	**Figure No.:** 1	

--- NOTE ---
This map is for Assessment purposes only. It is not to be construed as portraying legal ownership or divisions of land for purposes of zoning or subdivision law.

FRESNO CITY BLOCKS

Tax Rate Area 5-050 5-882

467-07

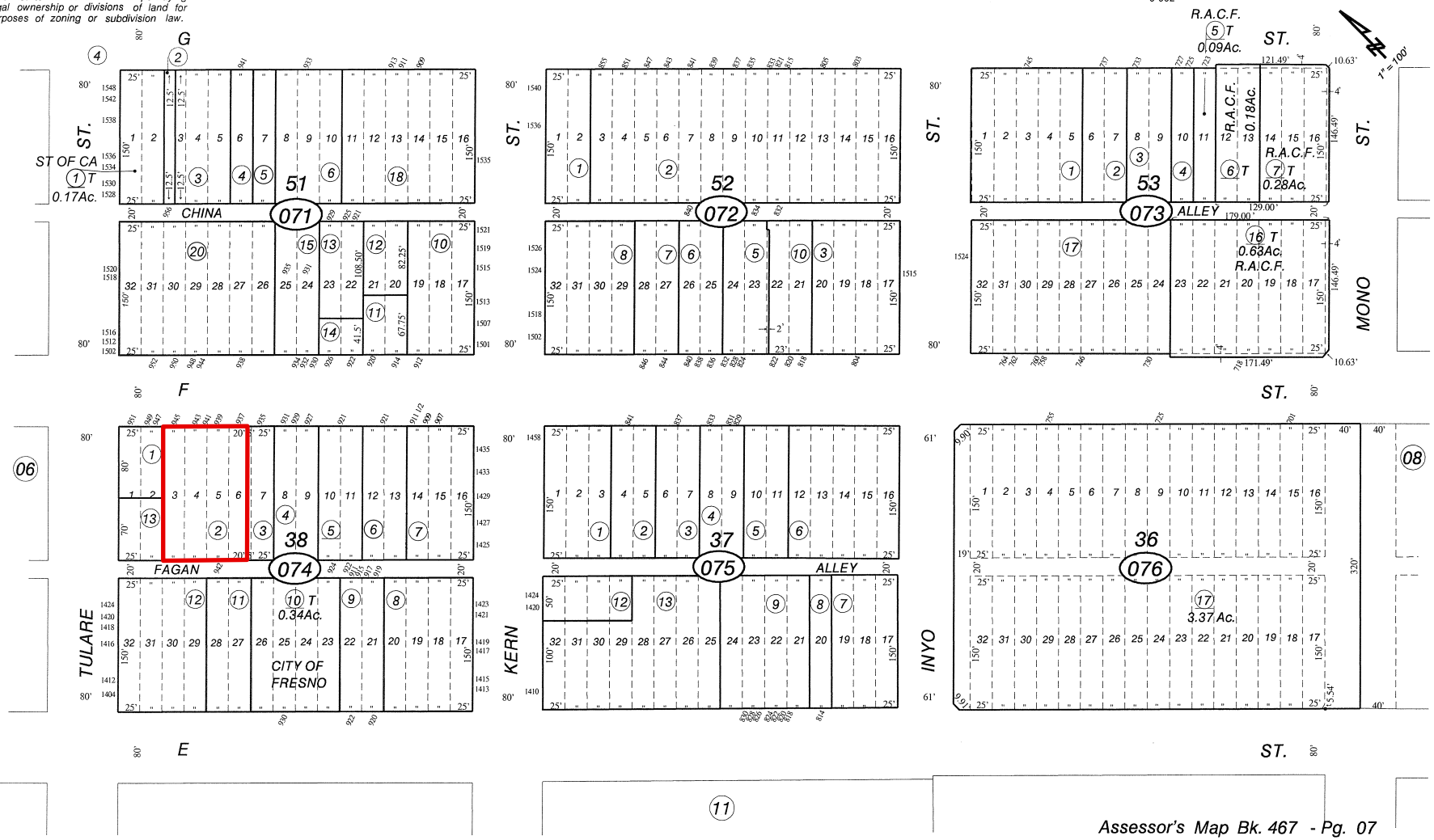

Assessor's Map Bk. 467 - Pg. 07
County of Fresno, Calif.

H 9-30-2019 SH 20R

NOTE - Assessor's Block Numbers Shown in Ellipses.
Assessor's Parcel Numbers Shown in Circles.

Parcel Map	Scale: NTS	Date: July 2023	Krazan SITE DEVELOPMENT ENGINEERS With Offices Serving the Western United States
Project Name 937, 939, 941, 943 F Street and 942 Fagan Alley APN: 467-074-002 Fresno, California 93706	Drawn By: DN Project No: 014-23080	Approved By: LB Figure No: 2	

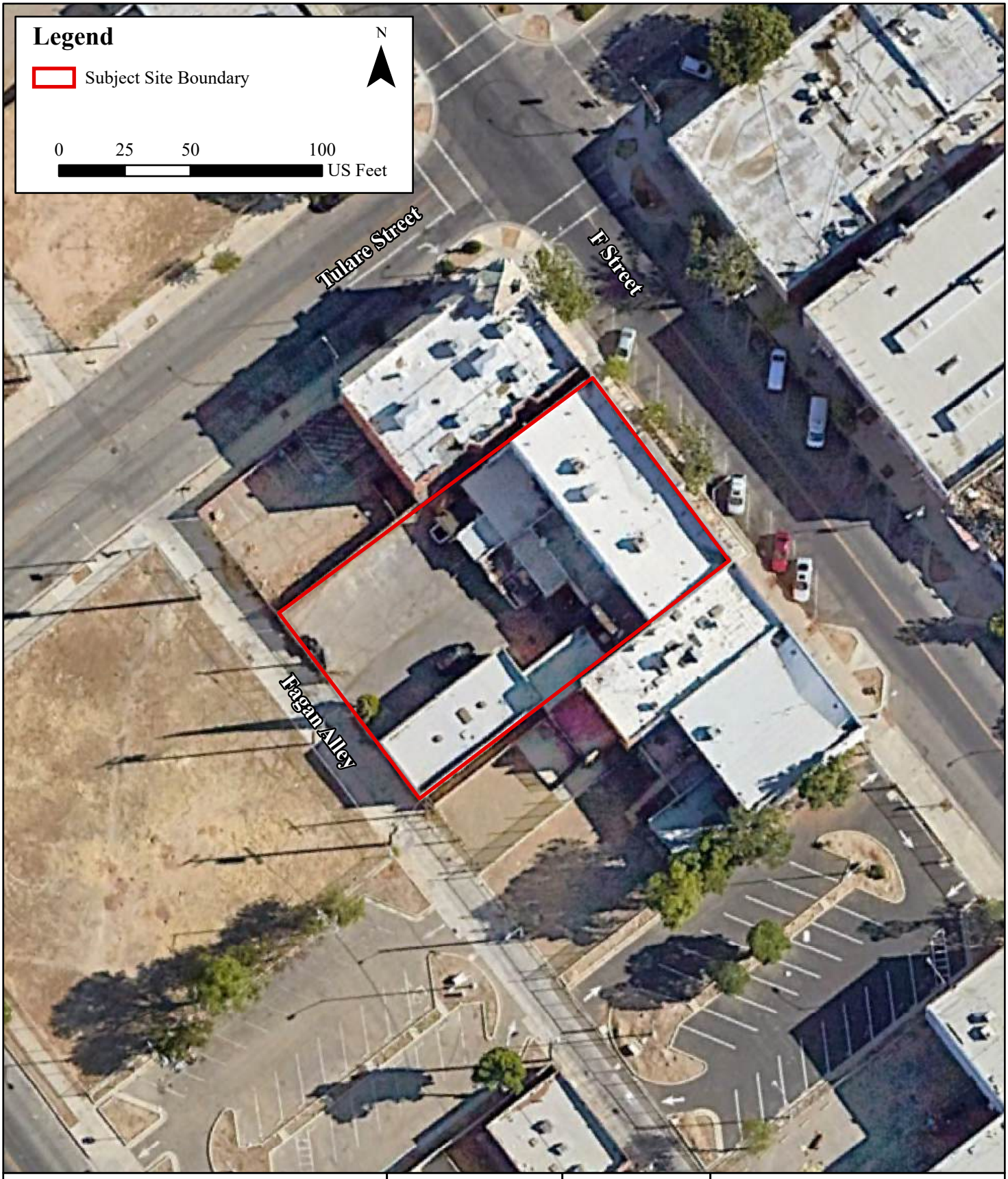

Site Map	Scale:	Date:	Krazan
The Peacock Building 937, 939, 941, 943 F Street and 942 Fagan Alley APN: 467-074-002 Fresno, California 93706	1" = 50'	July 2023	SITE DEVELOPMENT ENGINEERS *With Offices Serving the Western United States*
	Drawn By: DN	**Approved By:** LB	
	Project No: 014-23080	**Figure No.:** 3	

Photo 1: View south across F Street of the Peacock Building.

Photo 2: View northeast of the rear of the Peacock Building and asphalt parking area.

Photo 3: View southeast of the residential/dwelling structure addressed 942 Fagan Alley.

Photo 4: View east of the residential/dwelling structure adjoining 942 Fagan Alley. The exterior staircase providing access to the second floor of the Peacock Building is visible.

Photo 5: View south of the rooftops of the residential/dwelling structure (942 Fagan Alley).

Photo 6: View southwest of the parking lot and vacant parcel to the southwest beyond Fagan Alley. Tulare Street is at right in the photo.

Photo 7: Interior view of the main retail space on the ground floor of the Peacock Building.

Photo 8: Interior view of the main retail space on the ground floor of the Peacock Building. Note ceiling damage.

Photo 9: View of the main hallway on the second floor of the Peacock Building.

Photo 10: View of the interior stairwell from the ground floor up to the second floor.

Photo 11: Interior view of a typical room on the second floor. The windows face F Street.

Photo 12: Interior view of a bathroom located on the second floor.

Photo 13: View of the kitchen located on the second floor.

Photo 14: View of a storage room on the ground floor of the Peacock Building.

Photo 15: Interior view of a recently updated room within the 942 Fagan Alley building.

Photo 16: Interior view of a recently updated kitchen and bathroom within the 942 Fagan Alley building.

Appendix A

Peacock Building

937-945 F Street

Fresno, CA 93706

Inquiry Number: 7372118.3

June 25, 2023

Certified Sanborn® Map Report

6 Armstrong Road, 4th floor
Shelton, CT 06484
Toll Free: 800.352.0050
www.edrnet.com

Certified Sanborn® Map Report

06/25/23

Site Name:	Client Name:
Peacock Building	Krazan & Associates, Inc.
937-945 F Street	215 West Dakota
Fresno, CA 93706	Clovis, CA 93612
EDR Inquiry # 7372118.3	Contact: David Nava

The Sanborn Library has been searched by EDR and maps covering the target property location as provided by Krazan & Associates, Inc. were identified for the years listed below. The Sanborn Library is the largest, most complete collection of fire insurance maps. The collection includes maps from Sanborn, Bromley, Perris & Browne, Hopkins, Barlow, and others. Only Environmental Data Resources Inc. (EDR) is authorized to grant rights for commercial reproduction of maps by the Sanborn Library LLC, the copyright holder for the collection. Results can be authenticated by visiting www.edrnet.com/sanborn.

The Sanborn Library is continually enhanced with newly identified map archives. This report accesses all maps in the collection as of the day this report was generated.

Certified Sanborn Results:

Certification # 75BF-45E9-8CF5

PO # 014-23080

Project Peacock Building

Maps Provided:

1970
1950
1948
1918
1906
1898
1888
1885

Sanborn® Library search results

Certification #: 75BF-45E9-8CF5

The Sanborn Library includes more than 1.2 million fire insurance maps from Sanborn, Bromley, Perris & Browne, Hopkins, Barlow and others which track historical property usage in approximately 12,000 American cities and towns. Collections searched:

- ✔ Library of Congress
- ✔ University Publications of America
- ✔ EDR Private Collection

The Sanborn Library LLC Since 1866™

Limited Permission To Make Copies

Krazan & Associates, Inc. (the client) is permitted to make up to FIVE photocopies of this Sanborn Map transmittal and each fire insurance map accompanying this report solely for the limited use of its customer. No one other than the client is authorized to make copies. Upon request made directly to an EDR Account Executive, the client may be permitted to make a limited number of additional photocopies. This permission is conditioned upon compliance by the client, its customer and their agents with EDR's copyright policy; a copy of which is available upon request.

Disclaimer - Copyright and Trademark Notice

This Report contains certain information obtained from a variety of public and other sources reasonably available to Environmental Data Resources, LLC. It cannot be concluded from this Report that coverage information for the target and surrounding properties does not exist from other sources. This Report is provided on an "AS IS", "AS AVAILABLE" basis. NO WARRANTY EXPRESS OR IMPLIED IS MADE WHATSOEVER IN CONNECTION WITH THIS REPORT. ENVIRONMENTAL DATA RESOURCES, LLC AND ITS SUBSIDIARIES, AFFILIATES AND THIRD PARTY SUPPLIERS DISCLAIM ALL WARRANTIES, OF ANY KIND OR NATURE, EXPRESS OR IMPLIED, ARISING OUT OF OR RELATED TO THIS REPORT OR ANY OF THE DATA AND INFORMATION PROVIDED IN THIS REPORT, INCLUDING WITHOUT LIMITATION, ANY WARRANTIES REGARDING ACCURACY, QUALITY, CORRECTNESS, COMPLETENESS, COMPREHENSIVENESS, SUITABILITY, MERCHANTABILITY, FITNESS FOR A PARTICULAR PURPOSE, TITLE, NON-INFRINGEMENT, MISAPPROPRIATION, OR OTHERWISE. ALL RISK IS ASSUMED BY THE USER. IN NO EVENT SHALL ENVIRONMENTAL DATA RESOURCES, LLC OR ITS SUBSIDIARIES, AFFILIATES OR THIRD PARTY SUPPLIERS BE LIABLE TO ANYONE FOR ANY DIRECT, INCIDENTAL, INDIRECT, SPECIAL, CONSEQUENTIAL OR OTHER DAMAGES OF ANY TYPE OR KIND (INCLUDING BUT NOT LIMITED TO LOSS OF PROFITS, LOSS OF USE, OR LOSS OF DATA), ARISING OUT OF OR IN ANY WAY CONNECTED WITH THIS REPORT OR ANY OF THE DATA AND INFORMATION PROVIDED IN THIS REPORT. Any analyses, estimates, ratings, environmental risk levels, or risk codes provided in this Report are provided for illustrative purposes only, and are not intended to provide, nor should they be interpreted as providing any facts regarding, or prediction or forecast of, any environmental risk for any property. Only an assessment performed by a qualified environmental professional can provide findings, opinions or conclusions regarding the environmental risk or conditions in, on or at any property.

Copyright 2023 by Environmental Data Resources, Inc. All rights reserved. Reproduction in any media or format, in whole or in part, of any report or map of Environmental Data Resources, Inc., or its affiliates, is prohibited without prior written permission.

EDR and its logos (including Sanborn and Sanborn Map) are trademarks of Environmental Data Resources, LLC or its affiliates. All other trademarks used herein are the property of their respective owners.

Sanborn Sheet Key

This Certified Sanborn Map Report is based upon the following Sanborn Fire Insurance map sheets.

1970 Source Sheets

Volume 1, Sheet 72
1970

Volume 1, Sheet 62
1970

Volume 1, Sheet 71
1970

Volume 1, Sheet 61
1970

1950 Source Sheets


Volume 1, Sheet 62
1950


Volume 1, Sheet 61
1950

Volume 1, Sheet 71
1950

Volume 1, Sheet 72
1950

1948 Source Sheets

Volume 1, Sheet 72
1948

Volume 1, Sheet 62
1948

Volume 1, Sheet 71
1948

Volume 1, Sheet 61
1948

1918 Source Sheets


Volume 1, Sheet 62
1918


Volume 1, Sheet 61
1918


Volume 1, Sheet 71
1918

Volume 1, Sheet 72
1918

Sanborn Sheet Key

This Certified Sanborn Map Report is based upon the following Sanborn Fire Insurance map sheets.

1906 Source Sheets

Volume 1, Sheet 14
1906

Volume 1, Sheet 13
1906

Volume 1, Sheet 25
1906


Volume 1, Sheet 26
1906

1898 Source Sheets


Volume 1, Sheet 24
1898


Volume 1, Sheet 15
1898


Volume 1, Sheet 25
1898

Volume 1, Sheet 16
1898

1888 Source Sheets


Volume 1, Sheet 16
1888


Volume 1, Sheet 17
1888


Volume 1, Sheet 15
1888

1885 Source Sheets


Volume 1, Sheet 5
1885-Jul

Sanborn Sheet Key

This Certified Sanborn Map Report is based upon the following Sanborn Fire Insurance map sheets.

1885 Source Sheets

Volume 1, Sheet 5
1885-Jan

Certified Sanborn® Map

1970

The certified Sanborn Library search results in this report can be authenticated by visiting www.edrnet.com/sanborn and entering the certification number. Only Environmental Data Resources Inc. (EDR) is authorized to grant rights for commercial reproduction of maps by The Sanborn Library LLC, the copyright holder for the collection.

Site Name:	Peacock Building
Address:	937-945 F Street
City, ST, ZIP:	Fresno, CA 93706
Client:	Krazan & Associates, Inc.
EDR Inquiry:	7372118.3
Order Date:	06/25/2023
Certification #	75BF-45E9-8CF5
Copyright	1970

This Certified Sanborn Map combines the following sheets.
Outlined areas indicate map sheets within the collection.

0 Feet 150 300 600

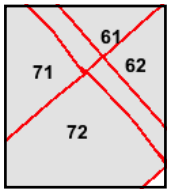

Volume 1, Sheet 61
Volume 1, Sheet 71
Volume 1, Sheet 62
Volume 1, Sheet 72

N

Certified Sanborn® Map

1950

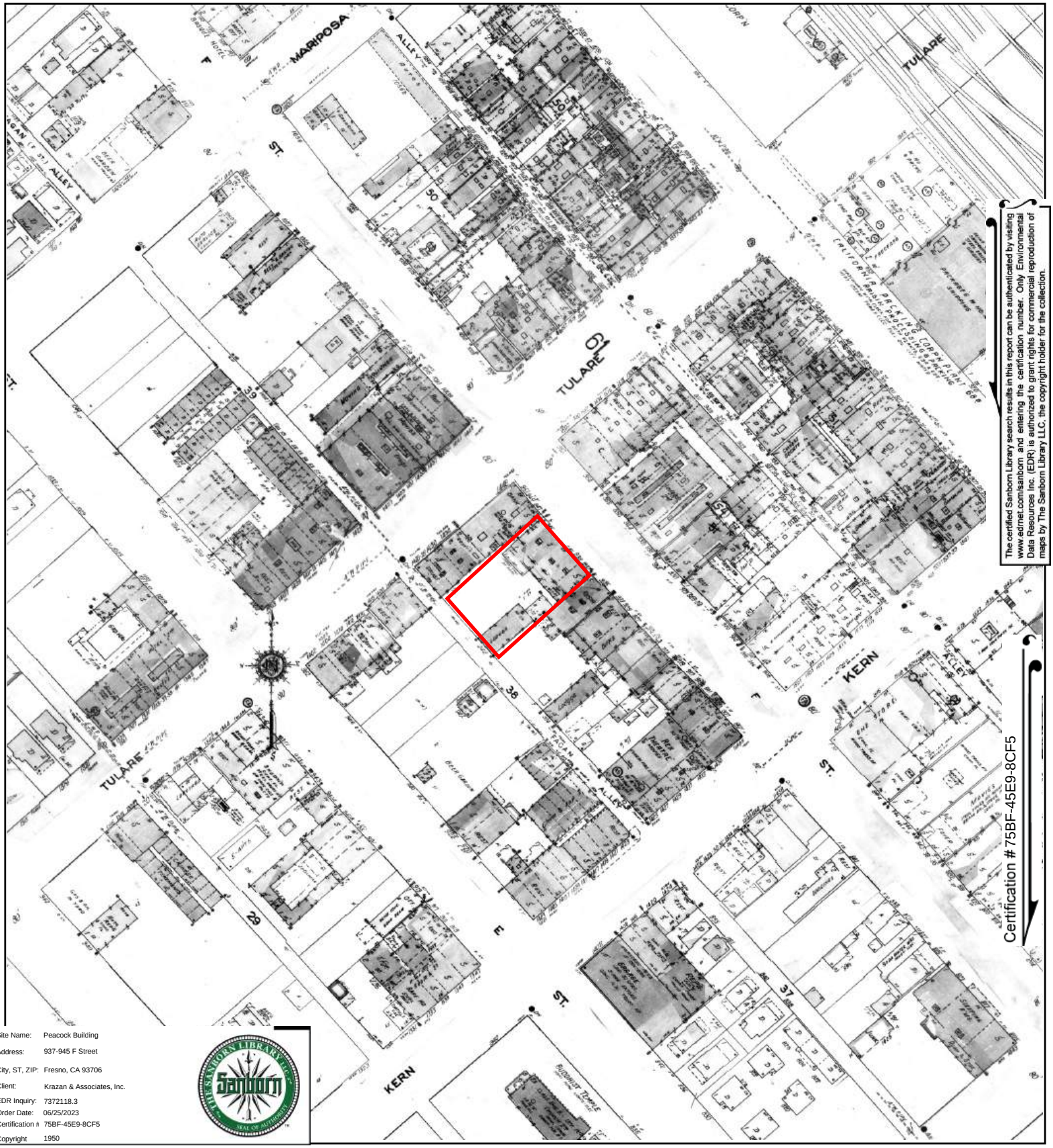

Site Name:	Peacock Building
Address:	937-945 F Street
City, ST, ZIP:	Fresno, CA 93706
Client:	Krazan & Associates, Inc.
EDR Inquiry:	7372118.3
Order Date:	06/25/2023
Certification #	75BF-45E9-8CF5
Copyright	1950

This Certified Sanborn Map combines the following sheets.
Outlined areas indicate map sheets within the collection.

0 Feet 150 300 600

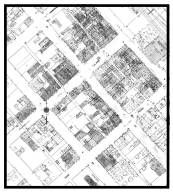

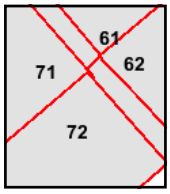

Volume 1, Sheet 72
Volume 1, Sheet 71
Volume 1, Sheet 61
Volume 1, Sheet 62

N

Certified Sanborn® Map

1948

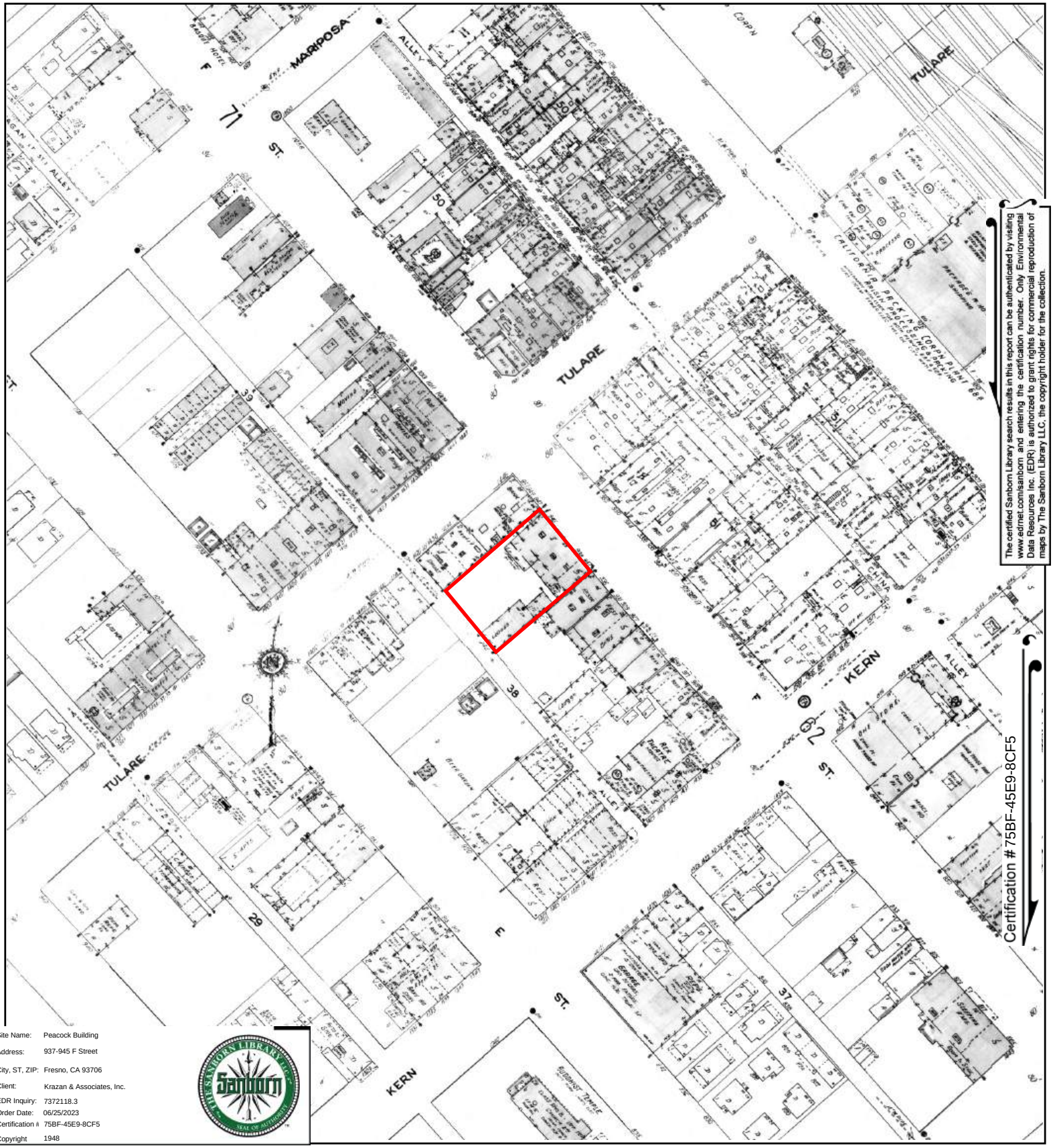

The certified Sanborn Library search results in this report can be authenticated by visiting www.edrnet.com/sanborn and entering the certification number. Only Environmental Data Resources Inc. (EDR) is authorized to grant rights for commercial reproduction of maps by The Sanborn Library LLC, the copyright holder for the collection.

Site Name:	Peacock Building
Address:	937-945 F Street
City, ST, ZIP:	Fresno, CA 93706
Client:	Krazan & Associates, Inc.
EDR Inquiry:	7372118.3
Order Date:	06/25/2023
Certification #	75BF-45E9-8CF5
Copyright	1948

This Certified Sanborn Map combines the following sheets.
Outlined areas indicate map sheets within the collection.

0 Feet 150 300 600

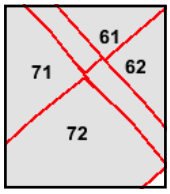

Volume 1, Sheet 61
Volume 1, Sheet 71
Volume 1, Sheet 62
Volume 1, Sheet 72

N

Certified Sanborn® Map

1918

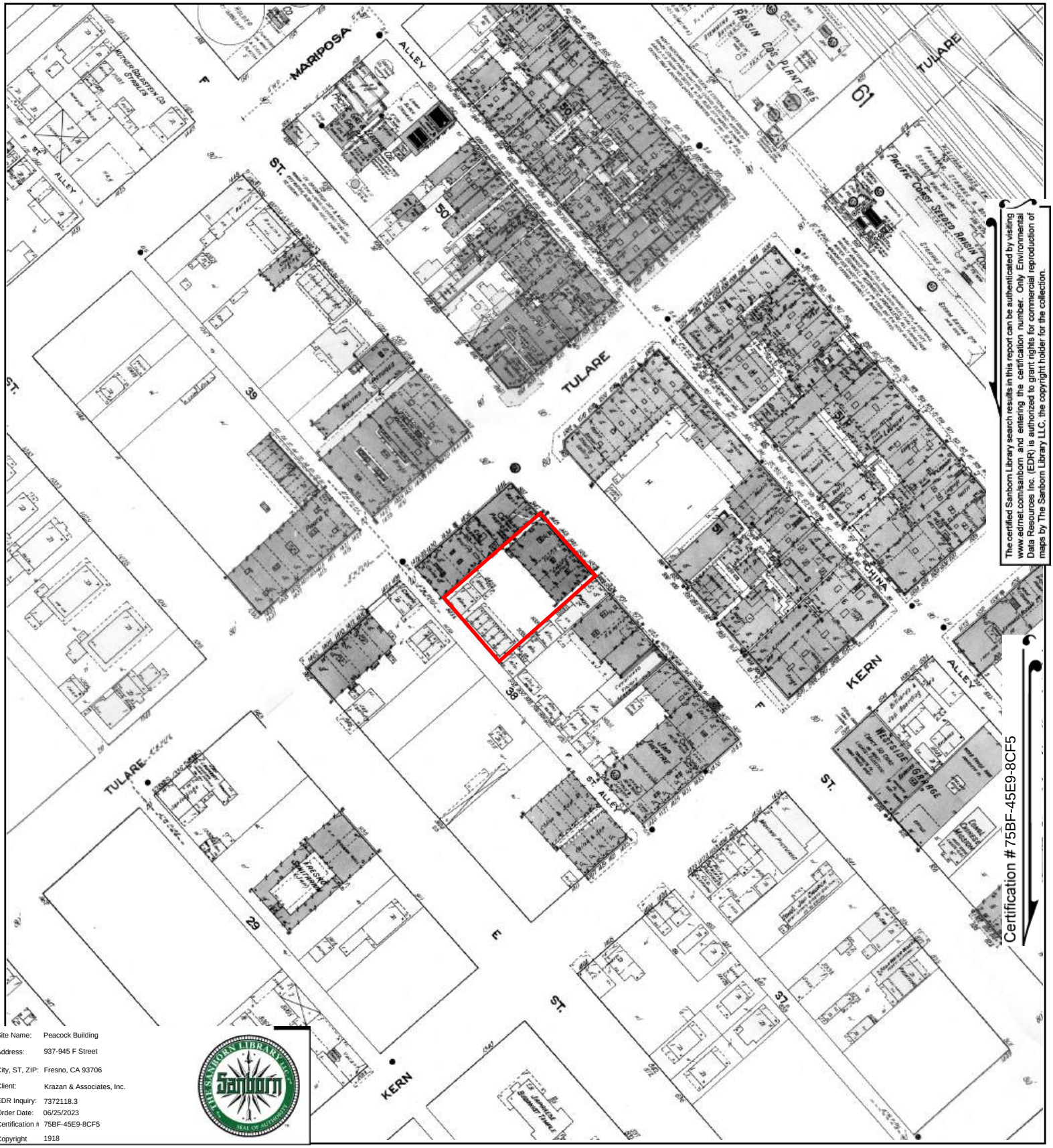

Site Name:	Peacock Building
Address:	937-945 F Street
City, ST, ZIP:	Fresno, CA 93706
Client:	Krazan & Associates, Inc.
EDR Inquiry:	7372118.3
Order Date:	06/25/2023
Certification #	75BF-45E9-8CF5
Copyright	1918

This Certified Sanborn Map combines the following sheets.
Outlined areas indicate map sheets within the collection.

0 Feet 150 300 600

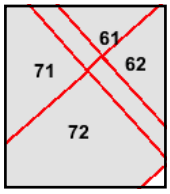

Volume 1, Sheet 72
Volume 1, Sheet 71
Volume 1, Sheet 61
Volume 1, Sheet 62

N

Certified Sanborn® Map

1906

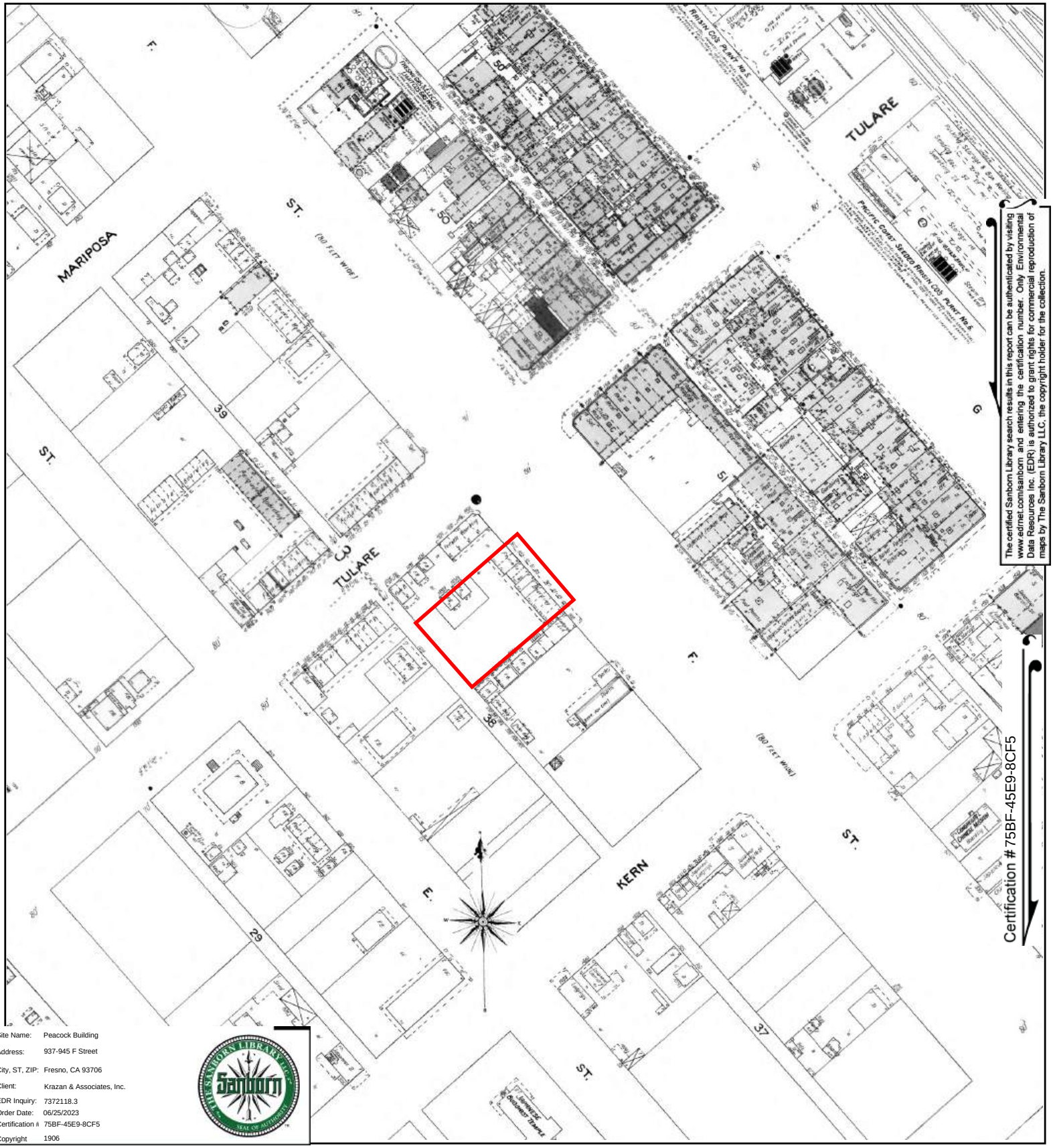

The certified Sanborn Library search results in this report can be authenticated by visiting www.edrnet.com/sanborn and entering the certification number. Only Environmental Data Resources Inc. (EDR) is authorized to grant rights for commercial reproduction of maps by The Sanborn Library LLC, the copyright holder for the collection.

Site Name:	Peacock Building
Address:	937-945 F Street
City, ST, ZIP:	Fresno, CA 93706
Client:	Krazan & Associates, Inc.
EDR Inquiry:	7372118.3
Order Date:	06/25/2023
Certification #	75BF-45E9-8CF5
Copyright	1906

This Certified Sanborn Map combines the following sheets.
Outlined areas indicate map sheets within the collection.

0 Feet 150 300 600

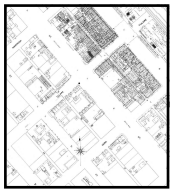

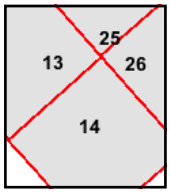

Volume 1, Sheet 26
Volume 1, Sheet 25
Volume 1, Sheet 13
Volume 1, Sheet 14

N

Certified Sanborn® Map

1898

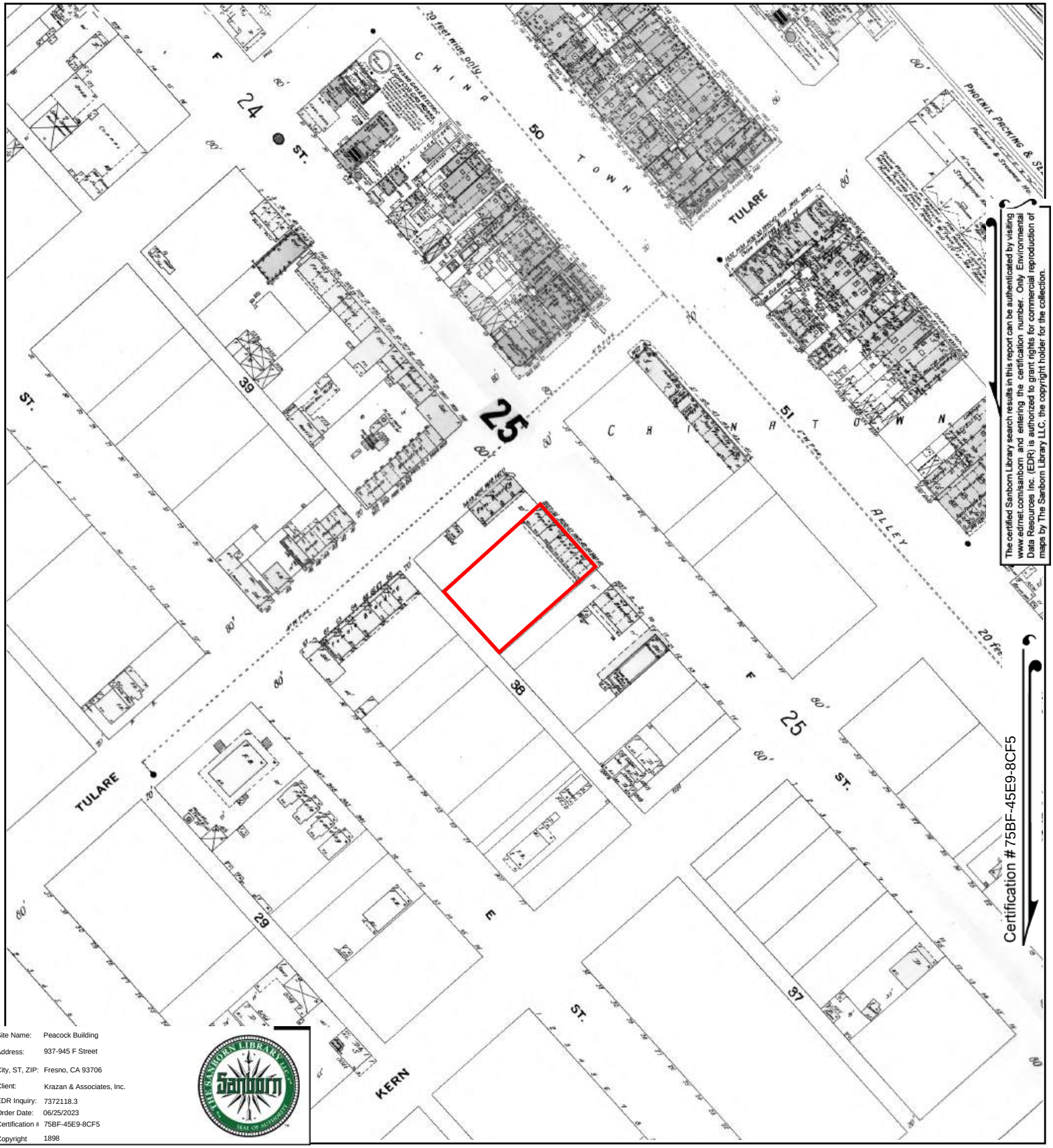

The certified Sanborn Library search results in this report can be authenticated by visiting www.edrnet.com/sanborn and entering the certification number. Only Environmental Data Resources Inc. (EDR) is authorized to grant rights for commercial reproduction of maps by The Sanborn Library LLC, the copyright holder for the collection.

Site Name:	Peacock Building
Address:	937-945 F Street
City, ST, ZIP:	Fresno, CA 93706
Client:	Krazan & Associates, Inc.
EDR Inquiry:	7372118.3
Order Date:	06/25/2023
Certification #	75BF-45E9-8CF5
Copyright	1898

This Certified Sanborn Map combines the following sheets.
Outlined areas indicate map sheets within the collection.

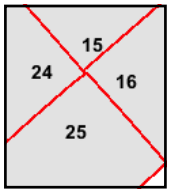

Volume 1, Sheet 16
Volume 1, Sheet 25
Volume 1, Sheet 15
Volume 1, Sheet 24

0 Feet 150 300 600

N

Certified Sanborn® Map

1888

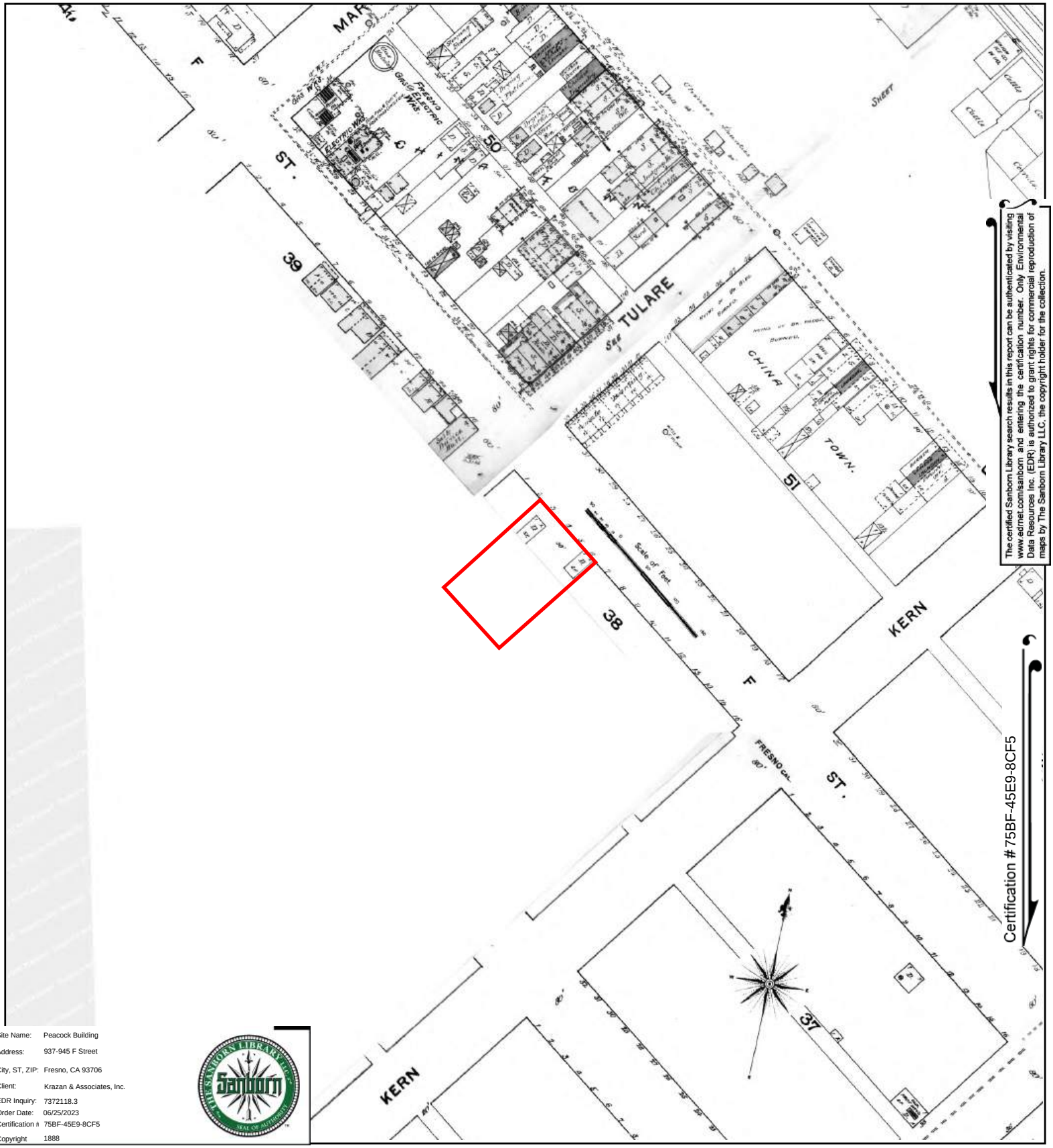

The certified Sanborn Library search results in this report can be authenticated by visiting www.edrnet.com/sanborn and entering the certification number. Only Environmental Data Resources Inc. (EDR) is authorized to grant rights for commercial reproduction of maps by The Sanborn Library LLC, the copyright holder for the collection.

Site Name:	Peacock Building
Address:	937-945 F Street
City, ST, ZIP:	Fresno, CA 93706
Client:	Krazan & Associates, Inc.
EDR Inquiry:	7372118.3
Order Date:	06/25/2023
Certification #	75BF-45E9-8CF5
Copyright	1888

This Certified Sanborn Map combines the following sheets.
Outlined areas indicate map sheets within the collection.

0 Feet 150 300 600

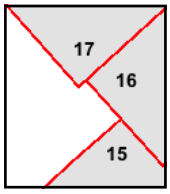

Volume 1, Sheet 15
Volume 1, Sheet 17
Volume 1, Sheet 16

N

Certified Sanborn® Map

1885

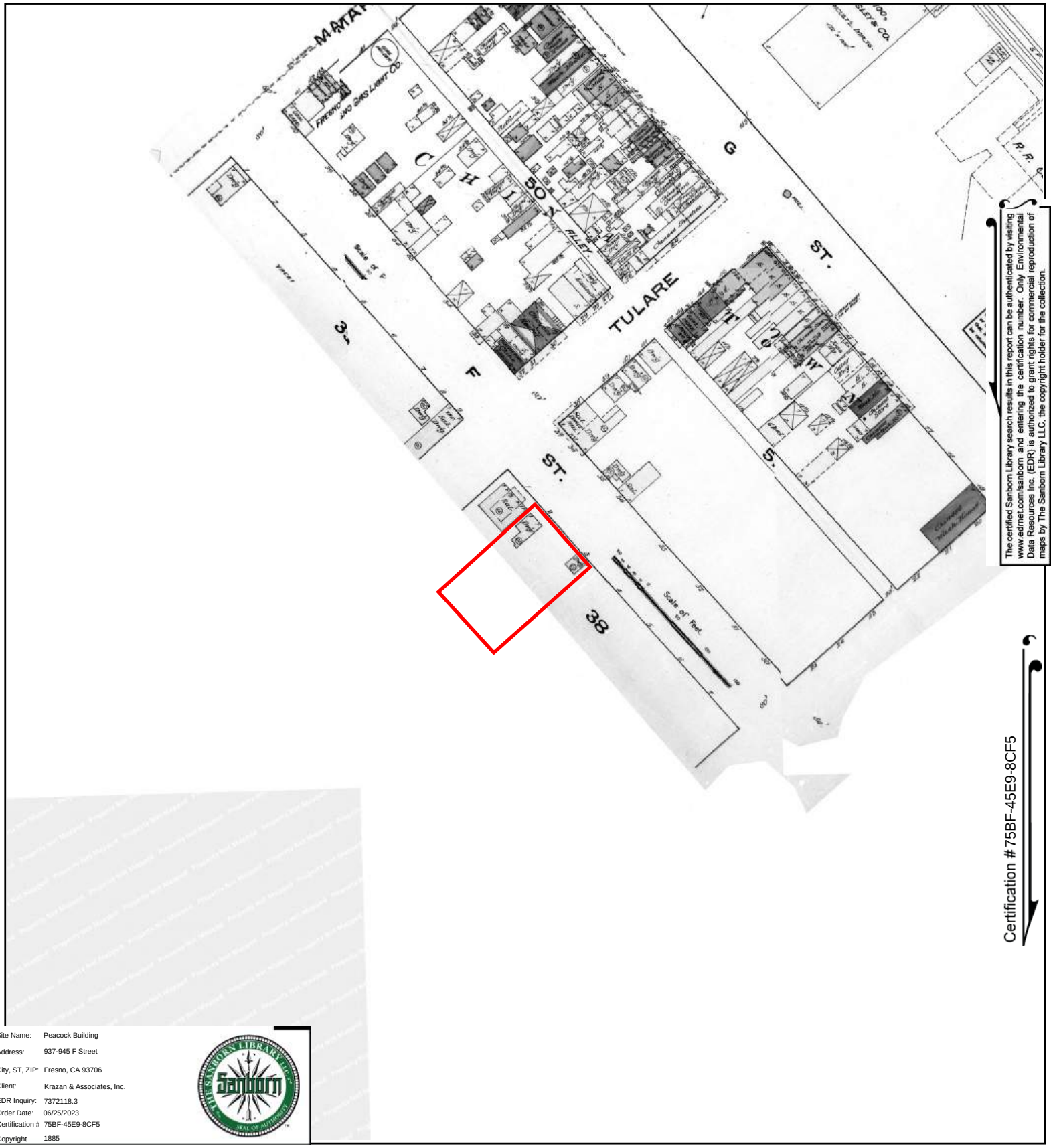

The certified Sanborn Library search results in this report can be authenticated by visiting www.edrnet.com/sanborn and entering the certification number. Only Environmental Data Resources Inc. (EDR) is authorized to grant rights for commercial reproduction of maps by The Sanborn Library LLC, the copyright holder for the collection.

Certification # 75BF-45E9-8CF5

Site Name:	Peacock Building
Address:	937-945 F Street
City, ST, ZIP:	Fresno, CA 93706
Client:	Krazan & Associates, Inc.
EDR Inquiry:	7372118.3
Order Date:	06/25/2023
Certification #	75BF-45E9-8CF5
Copyright	1885

This Certified Sanborn Map combines the following sheets.
Outlined areas indicate map sheets within the collection.

0 Feet 150 300 600

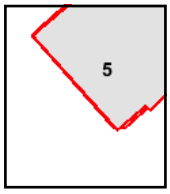

Volume 1, Sheet 5
Volume 1, Sheet 5

N

Peacock Building

937-945 F Street

Fresno, CA 93706

Inquiry Number: 7372118.4

June 22, 2023

EDR Historical Topo Map Report

with QuadMatch™

6 Armstrong Road, 4th floor
Shelton, CT 06484
Toll Free: 800.352.0050
www.edrnet.com

EDR Historical Topo Map Report

06/22/23

Site Name:	Client Name:
Peacock Building	Krazan & Associates, Inc.
937-945 F Street	215 West Dakota
Fresno, CA 93706	Clovis, CA 93612
EDR Inquiry # 7372118.4	Contact: David Nava

EDR Topographic Map Library has been searched by EDR and maps covering the target property location as provided by Krazan & Associates, Inc. were identified for the years listed below. EDR's Historical Topo Map Report is designed to assist professionals in evaluating potential liability on a target property resulting from past activities. EDRs Historical Topo Map Report includes a search of a collection of public and private color historical topographic maps, dating back to the late 1800s.

Search Results:

P.O.# 014-23080

Project: Peacock Building

Coordinates:

Latitude:	36.729982 36° 43' 48" North
Longitude:	-119.794939 -119° 47' 42" West
UTM Zone:	Zone 11 North
UTM X Meters:	250412.30
UTM Y Meters:	4068561.37
Elevation:	288.13' above sea level

Maps Provided:

2018	1942
2015	1923
2012	
1981	
1972	
1963	
1947	
1946	

Disclaimer - Copyright and Trademark Notice

This Report contains certain information obtained from a variety of public and other sources reasonably available to Environmental Data Resources, LLC. It cannot be concluded from this Report that coverage information for the target and surrounding properties does not exist from other sources. This Report is provided on an "AS IS", "AS AVAILABLE" basis. NO WARRANTY EXPRESS OR IMPLIED IS MADE WHATSOEVER IN CONNECTION WITH THIS REPORT. ENVIRONMENTAL DATA RESOURCES, LLC AND ITS SUBSIDIARIES, AFFILIATES AND THIRD PARTY SUPPLIERS DISCLAIM ALL WARRANTIES, OF ANY KIND OR NATURE, EXPRESS OR IMPLIED, ARISING OUT OF OR RELATED TO THIS REPORT OR ANY OF THE DATA AND INFORMATION PROVIDED IN THIS REPORT, INCLUDING WITHOUT LIMITATION, ANY WARRANTIES REGARDING ACCURACY, QUALITY, CORRECTNESS, COMPLETENESS, COMPREHENSIVENESS, SUITABILITY, MERCHANTABILITY, FITNESS FOR A PARTICULAR PURPOSE, TITLE, NON-INFRINGEMENT, MISAPPROPRIATION, OR OTHERWISE. ALL RISK IS ASSUMED BY THE USER. IN NO EVENT SHALL ENVIRONMENTAL DATA RESOURCES, LLC OR ITS SUBSIDIARIES, AFFILIATES OR THIRD PARTY SUPPLIERS BE LIABLE TO ANYONE FOR ANY DIRECT, INCIDENTAL, INDIRECT, SPECIAL, CONSEQUENTIAL OR OTHER DAMAGES OF ANY TYPE OR KIND (INCLUDING BUT NOT LIMITED TO LOSS OF PROFITS, LOSS OF USE, OR LOSS OF DATA), ARISING OUT OF OR IN ANY WAY CONNECTED WITH THIS REPORT OR ANY OF THE DATA AND INFORMATION PROVIDED IN THIS REPORT. Any analyses, estimates, ratings, environmental risk levels, or risk codes provided in this Report are provided for illustrative purposes only, and are not intended to provide, nor should they be interpreted as providing any facts regarding, or prediction or forecast of, any environmental risk for any property. Only an assessment performed by a qualified environmental professional can provide findings, opinions or conclusions regarding the environmental risk or conditions in, on or at any property.

Copyright 2023 by Environmental Data Resources, Inc. All rights reserved. Reproduction in any media or format, in whole or in part, of any report or map of Environmental Data Resources, Inc., or its affiliates, is prohibited without prior written permission.

EDR and its logos (including Sanborn and Sanborn Map) are trademarks of Environmental Data Resources, LLC or its affiliates. All other trademarks used herein are the property of their respective owners.

Topo Sheet Key

This EDR Topo Map Report is based upon the following USGS topographic map sheets.

2018 Source Sheets

Fresno South
2018
7.5-minute, 24000

Fresno North
2018
7.5-minute, 24000

2015 Source Sheets

Fresno South
2015
7.5-minute, 24000

Fresno North
2015
7.5-minute, 24000

2012 Source Sheets

Fresno South
2012
7.5-minute, 24000

Fresno North
2012
7.5-minute, 24000

1981 Source Sheets

Fresno North
1981
7.5-minute, 24000
Aerial Photo Revised 1978

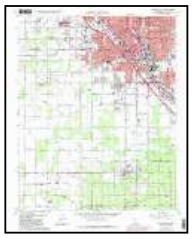

Fresno South
1981
7.5-minute, 24000
Aerial Photo Revised 1978

Topo Sheet Key

This EDR Topo Map Report is based upon the following USGS topographic map sheets.

1972 Source Sheets

Fresno North
1972
7.5-minute, 24000
Aerial Photo Revised 1972

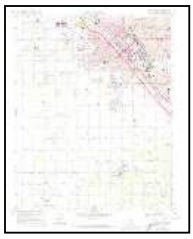

Fresno South
1972
7.5-minute, 24000
Aerial Photo Revised 1972

1963 Source Sheets

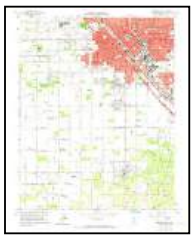

Fresno South
1963
7.5-minute, 24000
Aerial Photo Revised 1962

1947 Source Sheets

Fresno South
1947
7.5-minute, 24000

Fresno North
1947
7.5-minute, 24000

1946 Source Sheets

Fresno North
1946
7.5-minute, 24000

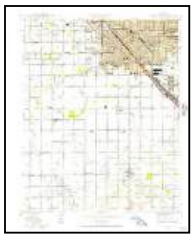

Fresno South
1946
7.5-minute, 24000

Topo Sheet Key

This EDR Topo Map Report is based upon the following USGS topographic map sheets.

1942 Source Sheets

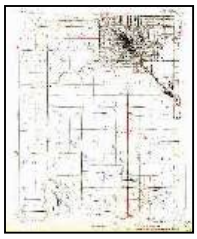

FRESNO
1942
7.5-minute, 31680

1923 Source Sheets

Fresno
1923
7.5-minute, 31680

Bullard
1923
7.5-minute, 31680

Historical Topo Map

2018

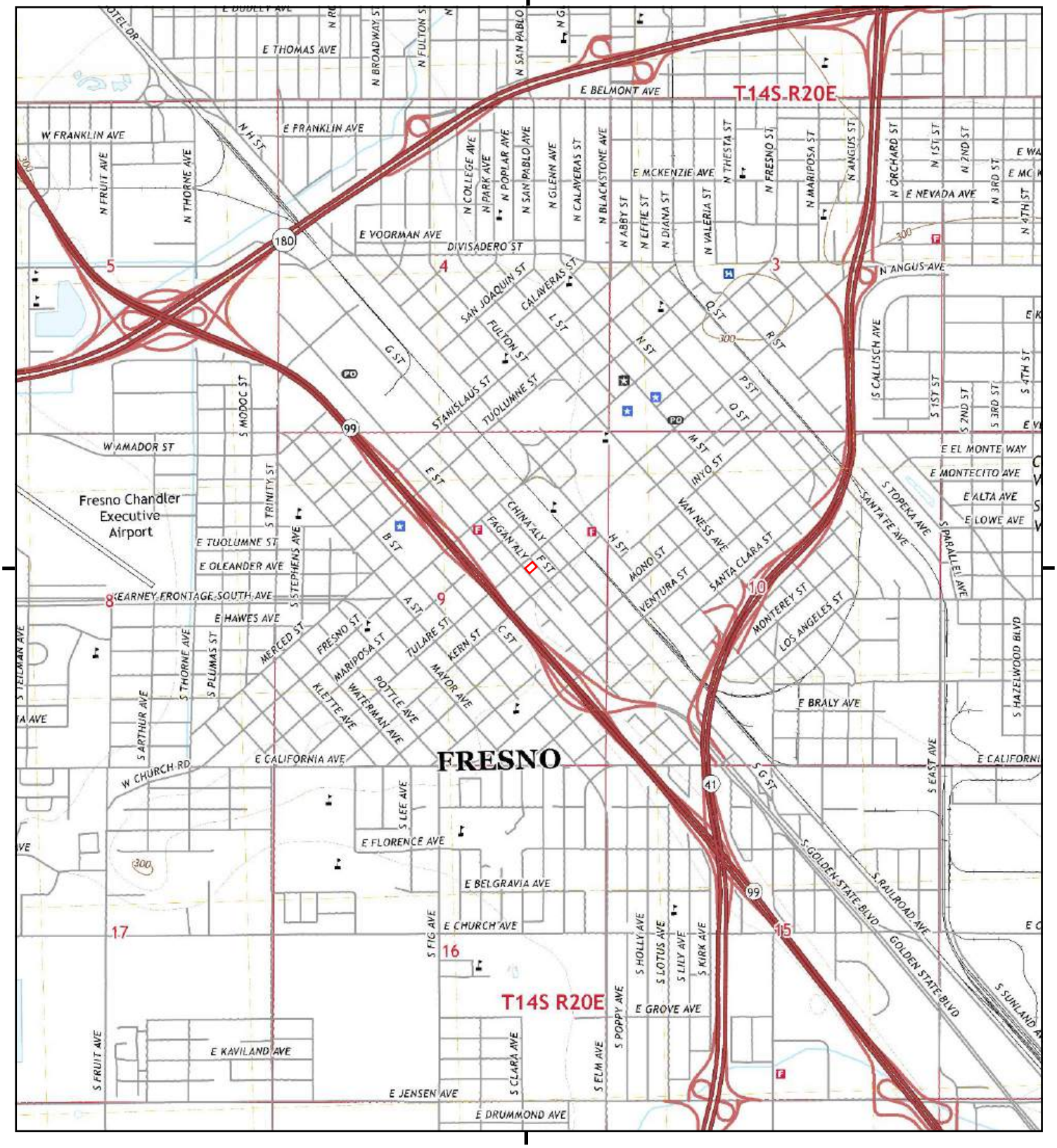

This report includes information from the following map sheet(s).

0 Miles 0.25 0.5 1 1.5

NW N NE
W E
SW S SE

TP, Fresno South, 2018, 7.5-minute
N, Fresno North, 2018, 7.5-minute

SITE NAME: Peacock Building
ADDRESS: 937-945 F Street
Fresno, CA 93706
CLIENT: Krazan & Associates, Inc.

N

Historical Topo Map

2015

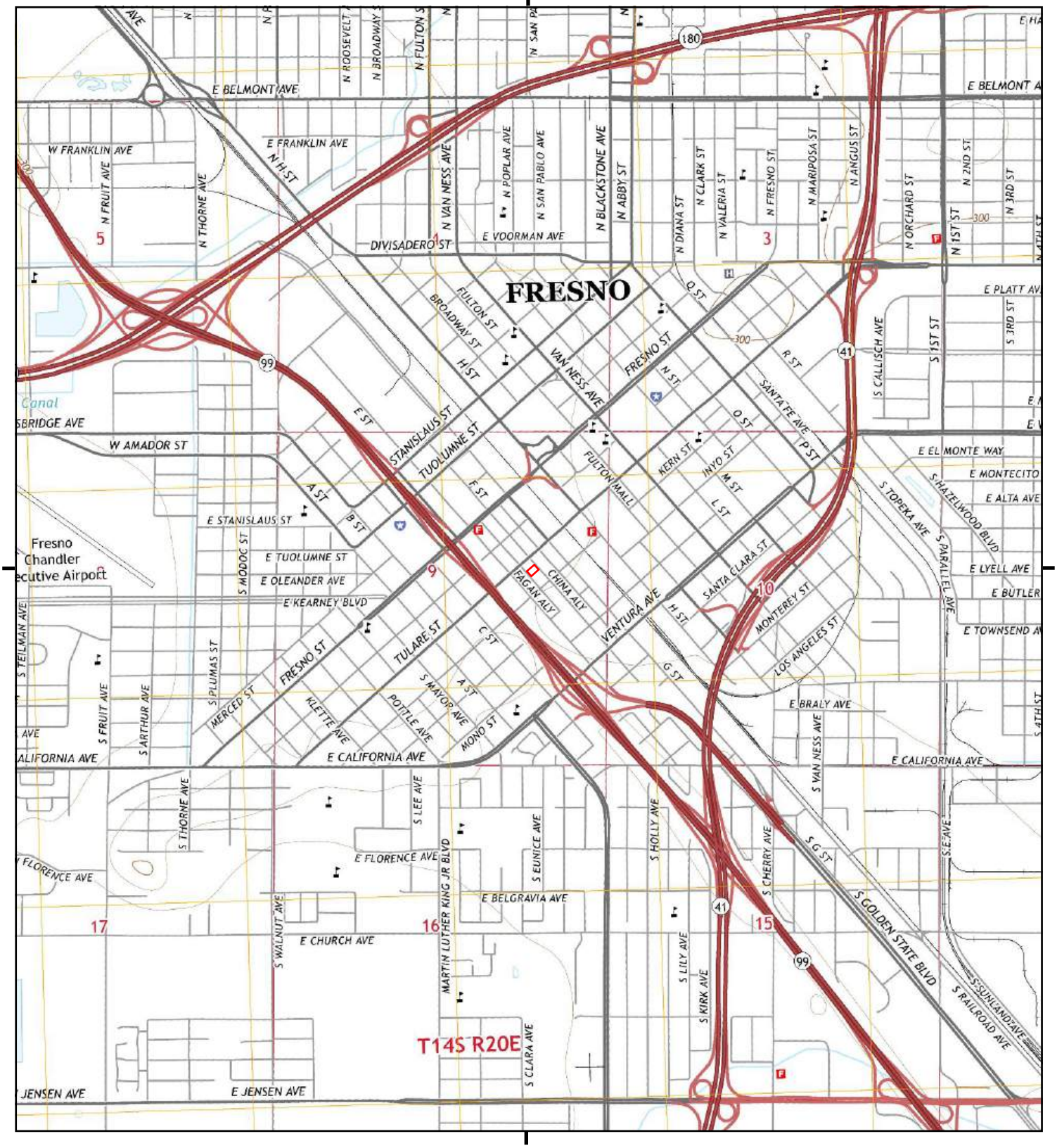

This report includes information from the following map sheet(s).

0 Miles 0.25 0.5 1 1.5

NW N NE
W E
SW S SE

TP, Fresno South, 2015, 7.5-minute
N, Fresno North, 2015, 7.5-minute

SITE NAME: Peacock Building
ADDRESS: 937-945 F Street
Fresno, CA 93706
CLIENT: Krazan & Associates, Inc.

N

Historical Topo Map

2012

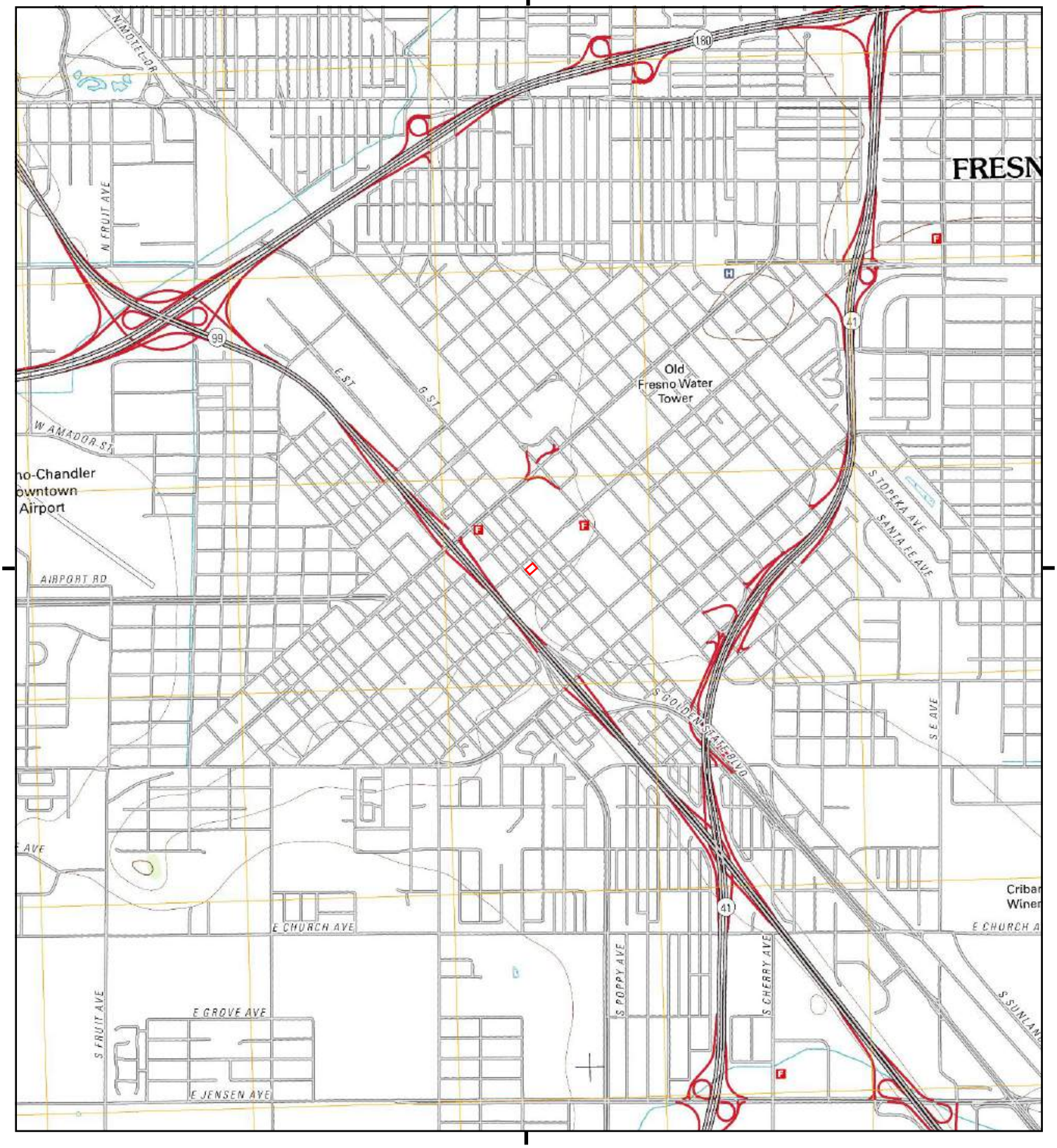

This report includes information from the following map sheet(s).

0 Miles 0.25 0.5 1 1.5

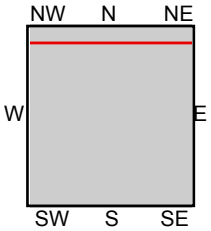

TP, Fresno South, 2012, 7.5-minute
N, Fresno North, 2012, 7.5-minute

SITE NAME: Peacock Building
ADDRESS: 937-945 F Street
Fresno, CA 93706
CLIENT: Krazan & Associates, Inc.

N

Historical Topo Map

1981

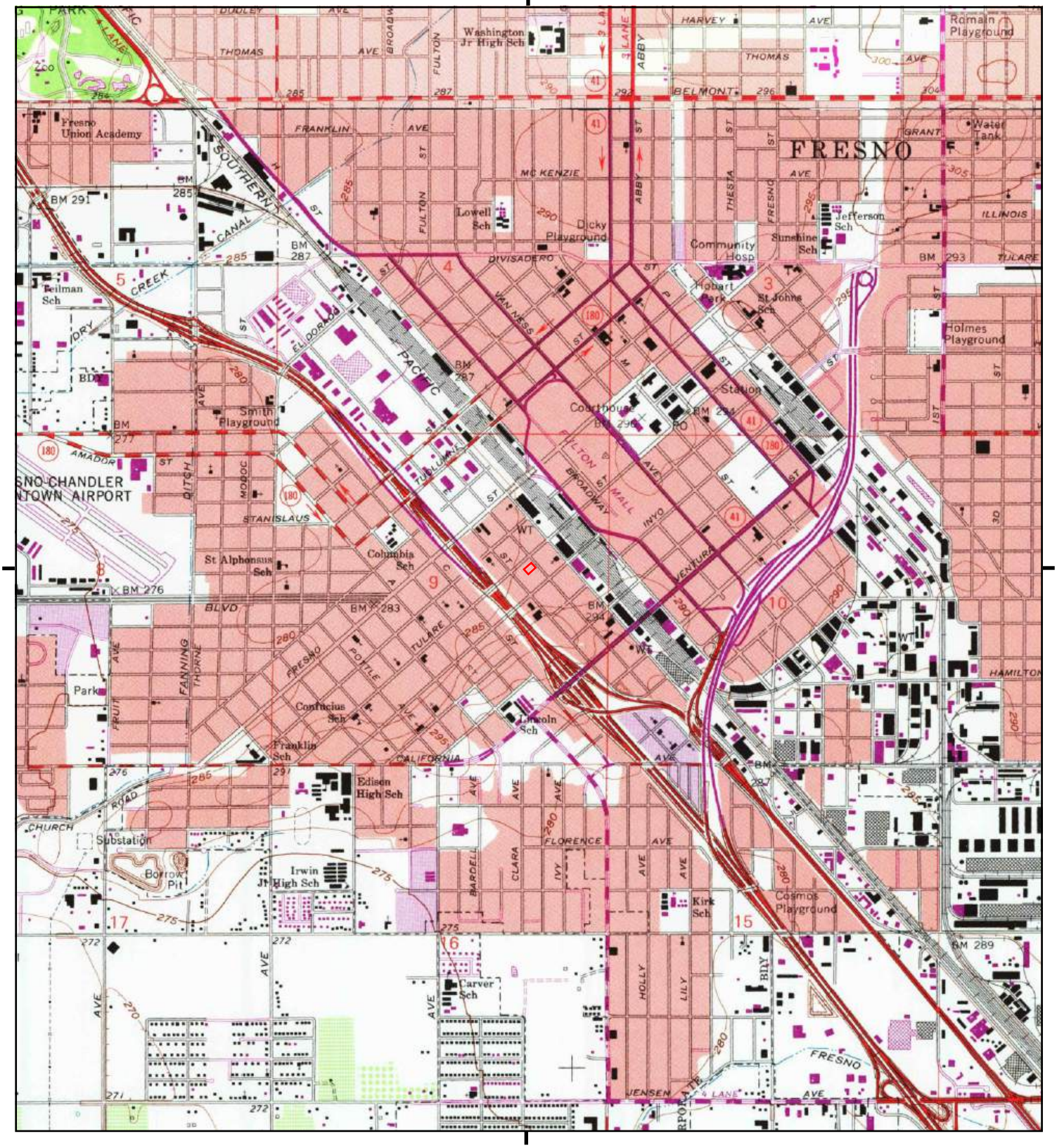

This report includes information from the following map sheet(s).

0 Miles 0.25 0.5 1 1.5

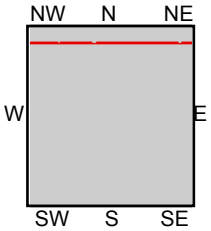

TP, Fresno South, 1981, 7.5-minute
N, Fresno North, 1981, 7.5-minute

SITE NAME: Peacock Building
ADDRESS: 937-945 F Street
Fresno, CA 93706
CLIENT: Krazan & Associates, Inc.

N

Historical Topo Map

1972

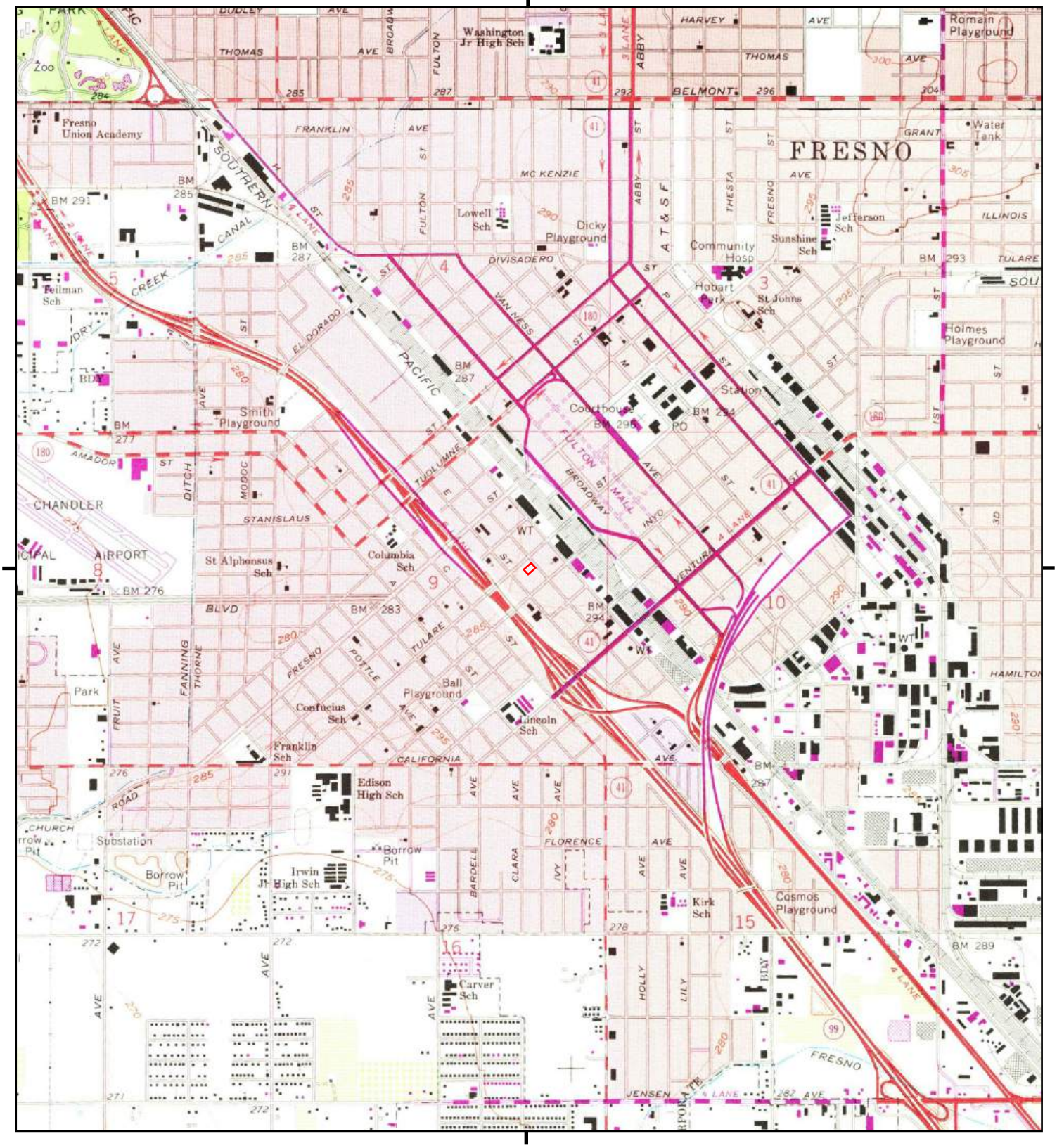

This report includes information from the following map sheet(s).

0 Miles 0.25 0.5 1 1.5

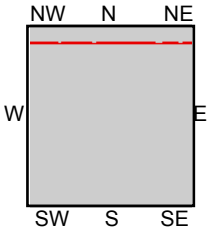

TP, Fresno South, 1972, 7.5-minute
N, Fresno North, 1972, 7.5-minute

SITE NAME: Peacock Building
ADDRESS: 937-945 F Street
Fresno, CA 93706
CLIENT: Krazan & Associates, Inc.

N

Historical Topo Map

1963

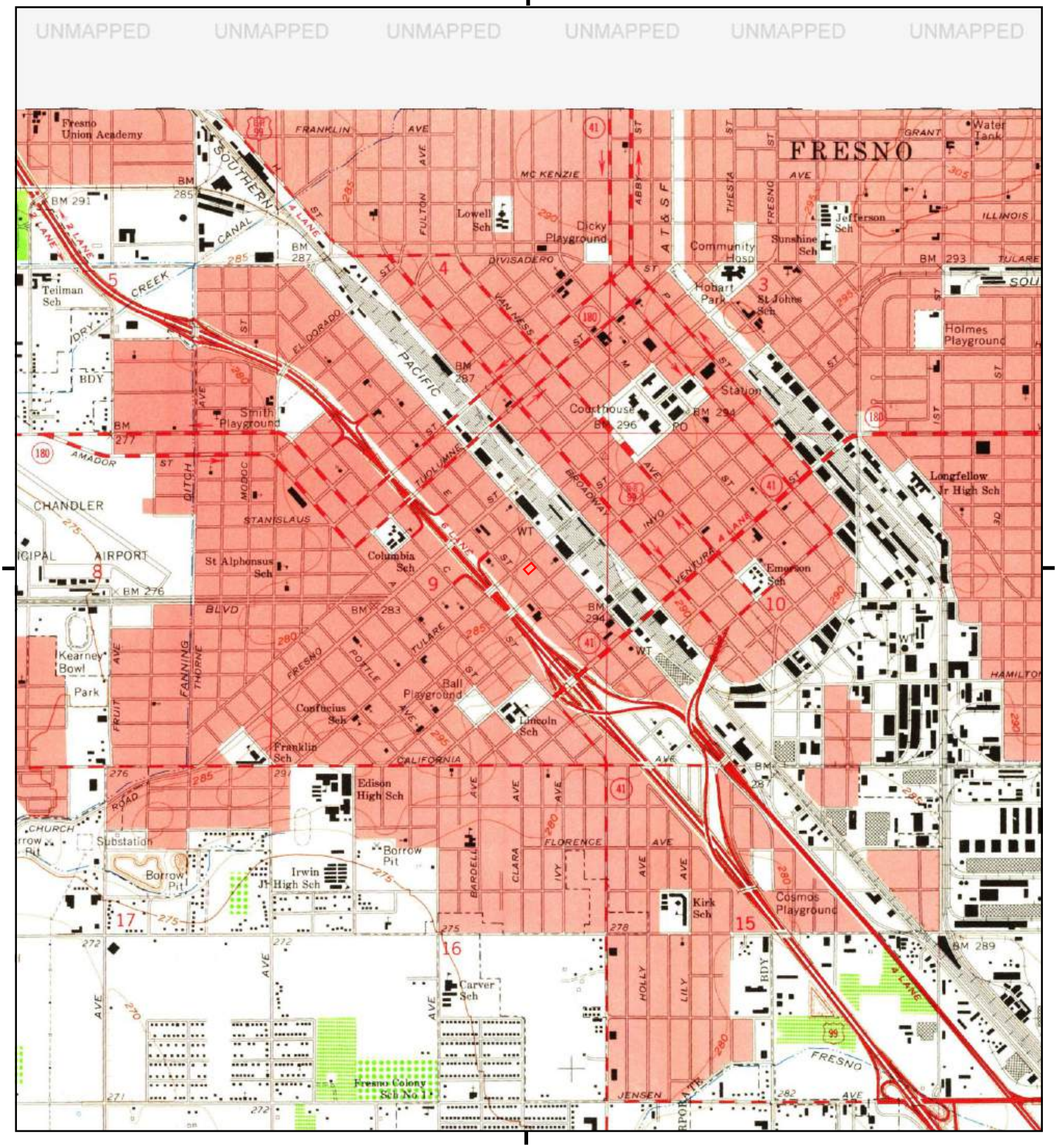

This report includes information from the following map sheet(s).

0 Miles 0.25 0.5 1 1.5

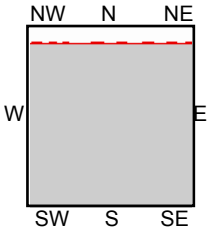

TP, Fresno South, 1963, 7.5-minute

SITE NAME: Peacock Building
ADDRESS: 937-945 F Street
Fresno, CA 93706
CLIENT: Krazan & Associates, Inc.

N

Historical Topo Map

1947

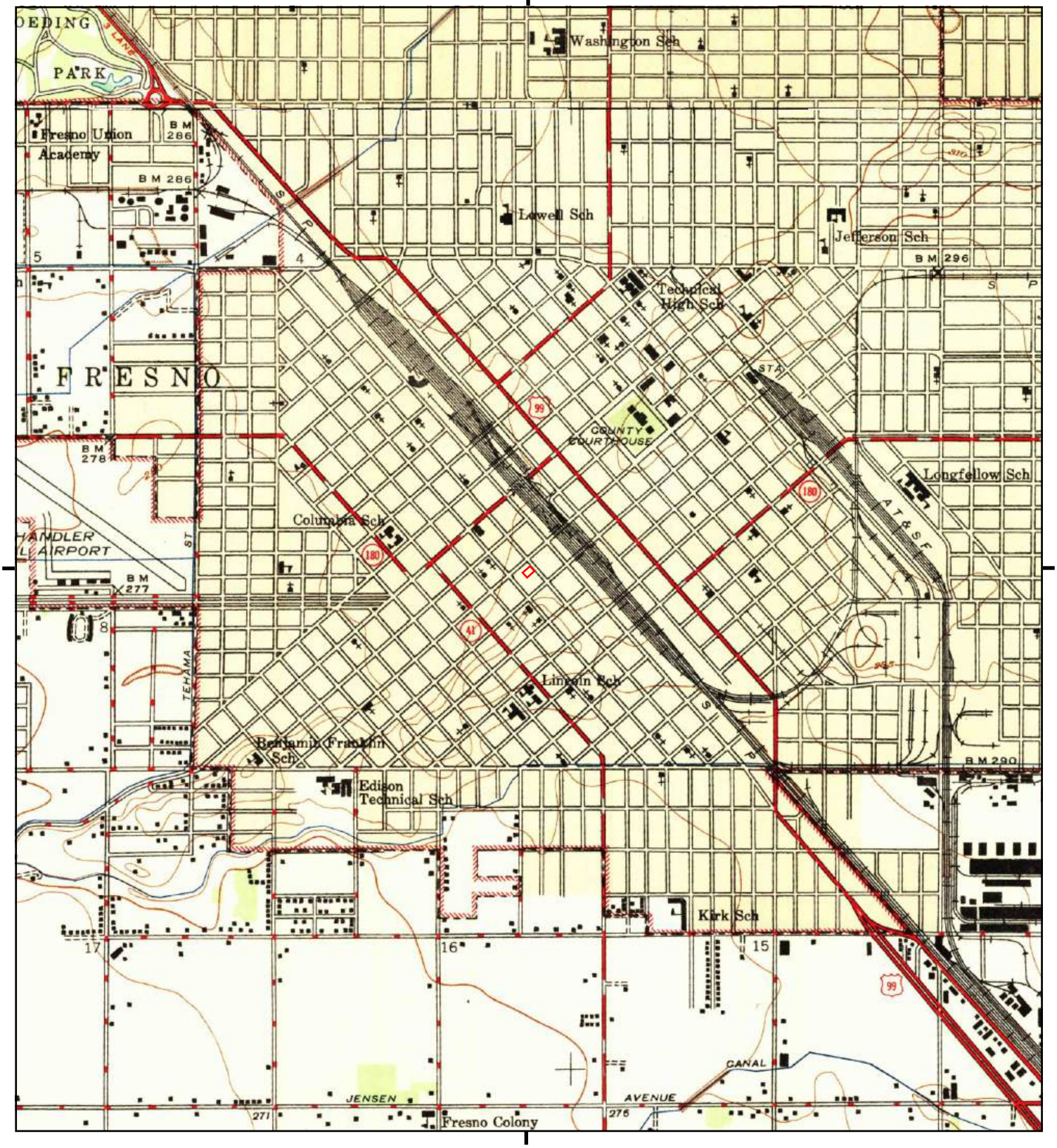

This report includes information from the following map sheet(s).

0 Miles 0.25 0.5 1 1.5

NW N NE
W E
SW S SE

TP, Fresno South, 1947, 7.5-minute
N, Fresno North, 1947, 7.5-minute

SITE NAME: Peacock Building
ADDRESS: 937-945 F Street
Fresno, CA 93706
CLIENT: Krazan & Associates, Inc.

N

Historical Topo Map

1946

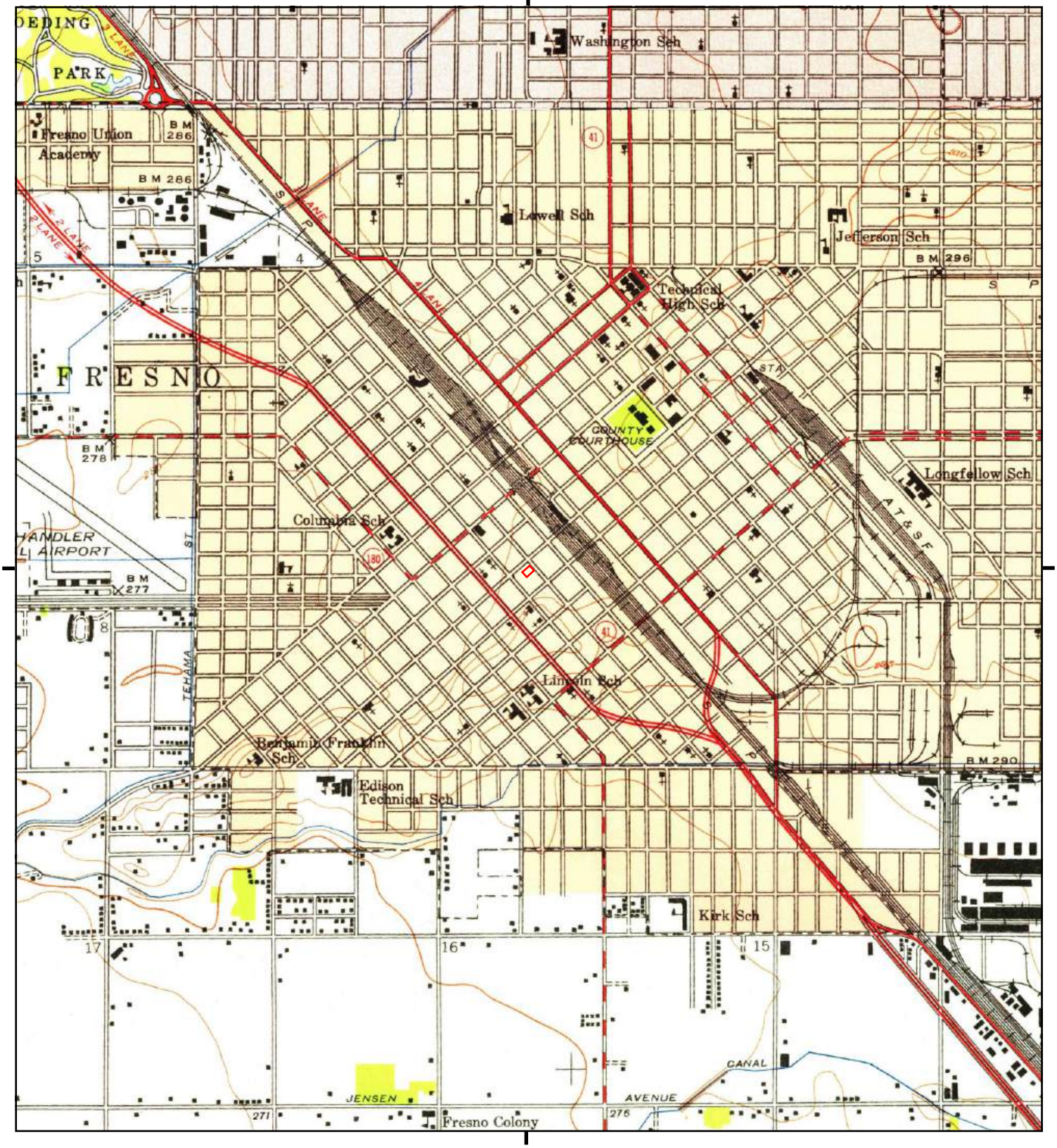

This report includes information from the following map sheet(s).

0 Miles 0.25 0.5 1 1.5

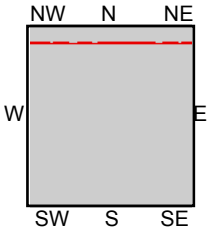

TP, Fresno South, 1946, 7.5-minute
N, Fresno North, 1946, 7.5-minute

SITE NAME: Peacock Building
ADDRESS: 937-945 F Street
Fresno, CA 93706
CLIENT: Krazan & Associates, Inc.

N

Historical Topo Map

1942

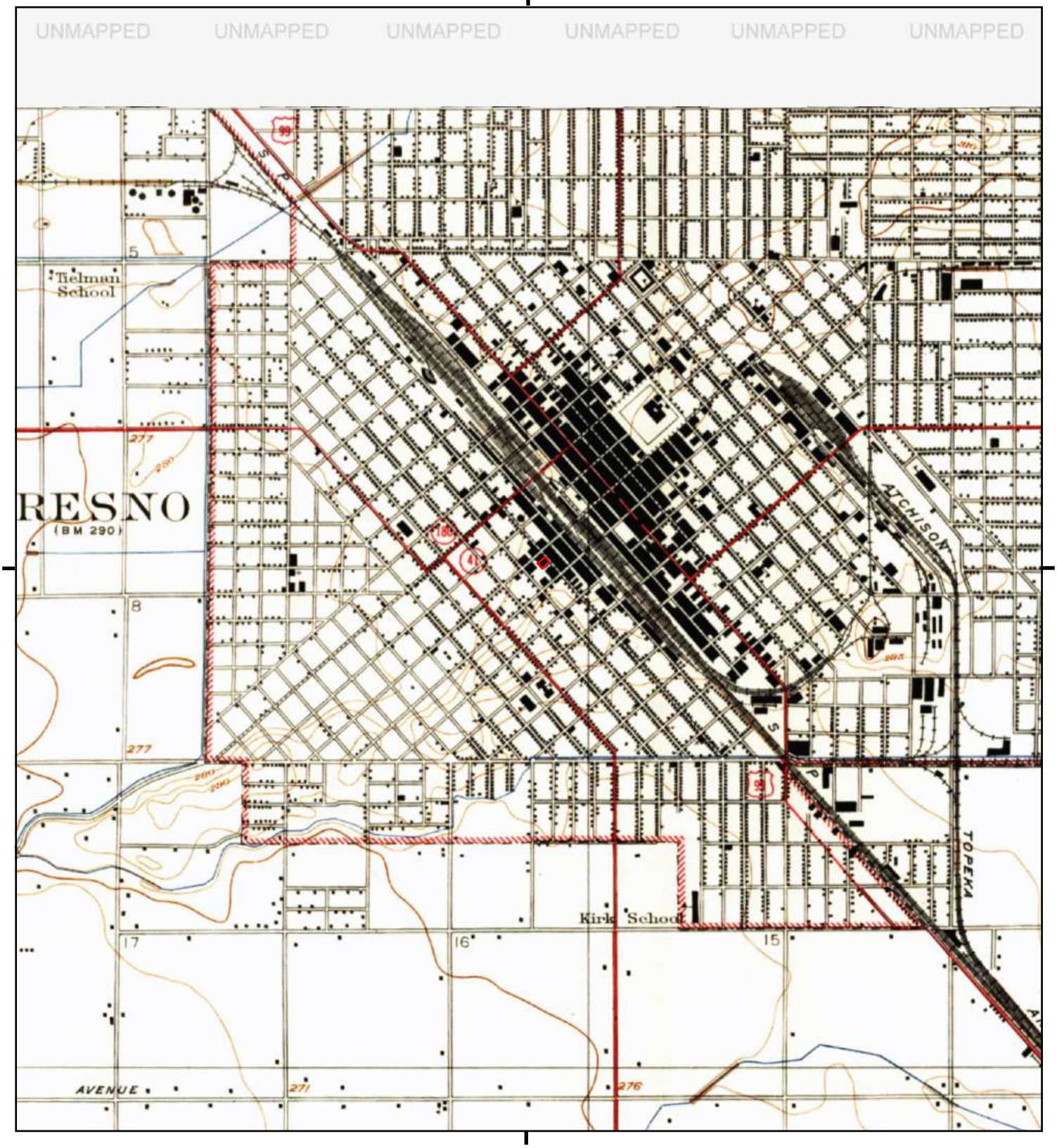

This report includes information from the following map sheet(s).

0 Miles 0.25 0.5 1 1.5

NW N NE
W E
SW S SE

TP, FRESNO, 1942, 7.5-minute

SITE NAME: Peacock Building
ADDRESS: 937-945 F Street
Fresno, CA 93706
CLIENT: Krazan & Associates, Inc.

N

Historical Topo Map

1923

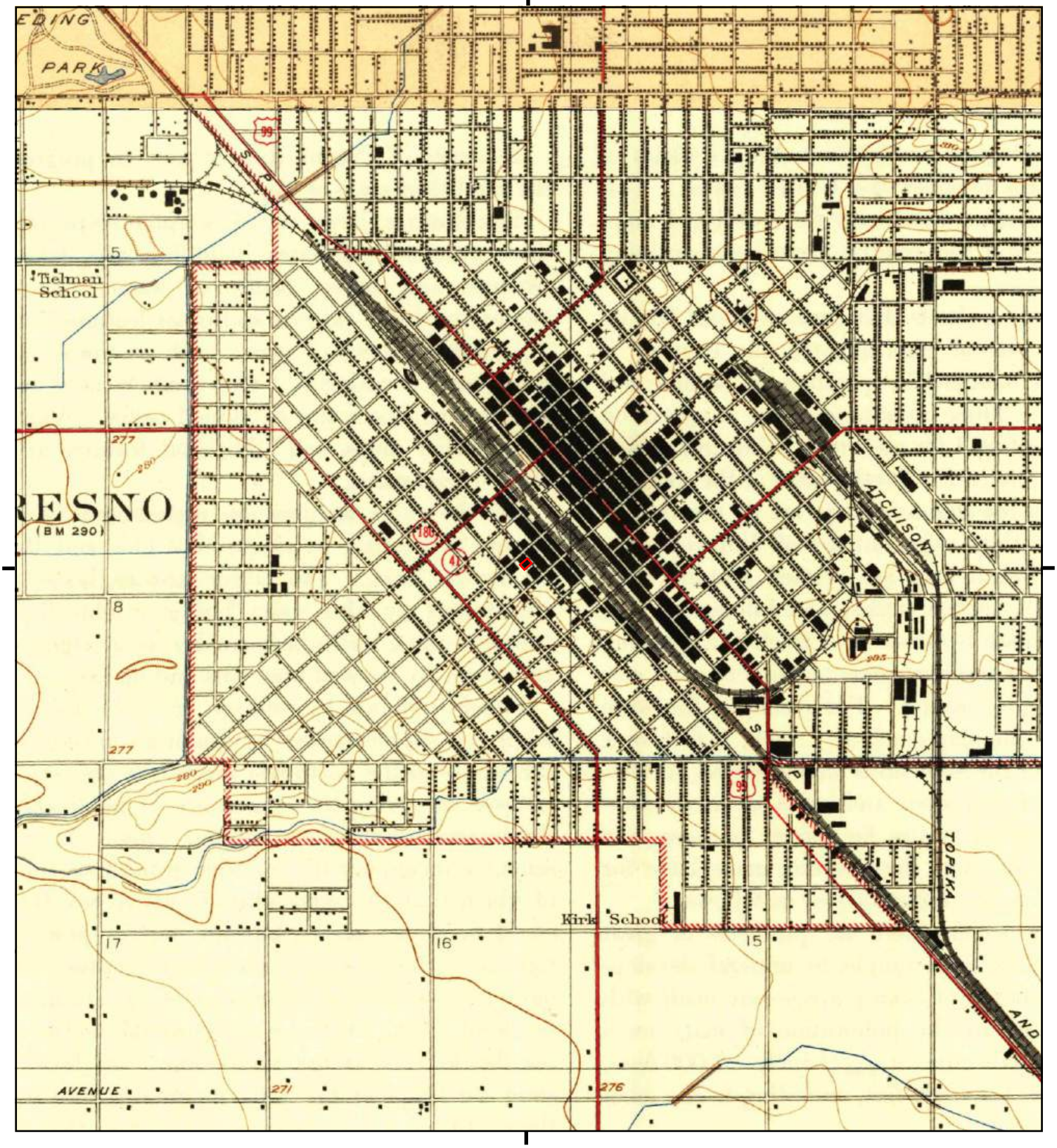

This report includes information from the following map sheet(s).

0 Miles 0.25 0.5 1 1.5

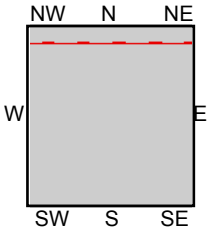

TP, Fresno, 1923, 7.5-minute
N, Bullard, 1923, 7.5-minute

SITE NAME: Peacock Building
ADDRESS: 937-945 F Street
Fresno, CA 93706
CLIENT: Krazan & Associates, Inc.

N

Peacock Building
937-945 F Street
Fresno, CA 93706

Inquiry Number: 7372118.5
June 26, 2023

The EDR-City Directory Abstract

EDR® Environmental Data Resources Inc

6 Armstrong Road
Shelton, CT 06484
800.352.0050
www.edrnet.com

TABLE OF CONTENTS

SECTION

Executive Summary

Findings

City Directory Images

Thank you for your business.
Please contact EDR at 1-800-352-0050
with any questions or comments.

Disclaimer - Copyright and Trademark Notice

This Report contains certain information obtained from a variety of public and other sources reasonably available to Environmental Data Resources, LLC. It cannot be concluded from this Report that coverage information for the target and surrounding properties does not exist from other sources. This Report is provided on an "AS IS", "AS AVAILABLE" basis. **NO WARRANTY EXPRESS OR IMPLIED IS MADE WHATSOEVER IN CONNECTION WITH THIS REPORT. ENVIRONMENTAL DATA RESOURCES, LLC AND ITS SUBSIDIARIES, AFFILIATES AND THIRD PARTY SUPPLIERS DISCLAIM ALL WARRANTIES, OF ANY KIND OR NATURE, EXPRESS OR IMPLIED, ARISING OUT OF OR RELATED TO THIS REPORT OR ANY OF THE DATA AND INFORMATION PROVIDED IN THIS REPORT, INCLUDING WITHOUT LIMITATION, ANY WARRANTIES REGARDING ACCURACY, QUALITY, CORRECTNESS, COMPLETENESS, COMPREHENSIVENESS, SUITABILITY, MERCHANTABILITY, FITNESS FOR A PARTICULAR PURPOSE, TITLE, NON-INFRINGEMENT, MISAPPROPRIATION, OR OTHERWISE. ALL RISK IS ASSUMED BY THE USER. IN NO EVENT SHALL ENVIRONMENTAL DATA RESOURCES, LLC OR ITS SUBSIDIARIES, AFFILIATES OR THIRD PARTY SUPPLIERS BE LIABLE TO ANYONE FOR ANY DIRECT, INCIDENTAL, INDIRECT, SPECIAL, CONSEQUENTIAL OR OTHER DAMAGES OF ANY TYPE OR KIND (INCLUDING BUT NOT LIMITED TO LOSS OF PROFITS, LOSS OF USE, OR LOSS OF DATA), ARISING OUT OF OR IN ANY WAY CONNECTED WITH THIS REPORT OR ANY OF THE DATA AND INFORMATION PROVIDED IN THIS REPORT.** Any analyses, estimates, ratings, environmental risk levels, or risk codes provided in this Report are provided for illustrative purposes only, and are not intended to provide, nor should they be interpreted as providing any facts regarding, or prediction or forecast of, any environmental risk for any property. Only an assessment performed by a qualified environmental professional can provide findings, opinions or conclusions regarding the environmental risk or conditions in, on or at any property.

Copyright 2023 by Environmental Data Resources, LLC. All rights reserved. Reproduction in any media or format, in whole or in part, of any report or map of Environmental Data Resources, LLC, or its affiliates, is prohibited without prior written permission.

EDR and its logos (including Sanborn and Sanborn Map) are trademarks of Environmental Data Resources, LLC or its affiliates. All other trademarks used herein are the property of their respective owners.

EXECUTIVE SUMMARY

DESCRIPTION

Environmental Data Resources, Inc.'s (EDR) City Directory Abstract is a screening tool designed to assist environmental professionals in evaluating potential liability on a target property resulting from past activities. EDR's City Directory Abstract includes a search and abstract of available city directory data. For each address, the directory lists the name of the corresponding occupant at approximately five year intervals.

Business directories including city, cross reference and telephone directories were reviewed, if available, at approximately five year intervals for the years spanning 1922 through current. This report compiles information gathered in this review by geocoding the latitude and longitude of properties identified and gathering information about properties within 1320 feet of the target property.

Summary information obtained is provided in the text of this report.

RECORD SOURCES

The EDR City Directory Report accesses a variety of business directory sources, including Haines, InfoUSA, Polk, Cole, Bresser, and Stewart. Listings marked as EDR Digital Archive access Cole and InfoUSA records. The various directory sources enhance and complement each other to provide a more thorough and accurate report.

EDR is licensed to reproduce certain City Directory works by the copyright holders of those works. The purchaser of this EDR City Directory Report may include it in report(s) delivered to a customer.

RESEARCH SUMMARY

The following research sources were consulted in the preparation of this report. An "X" indicates where information was identified in the source and provided in this report.

Year	Source	TP	Adjoining	Text Abstract	Source Image
2020	EDR Digital Archive	-	X	X	-
	EDR Digital Archive	X	X	X	-
2017	Cole Information	-	X	X	-
2014	Cole Information	-	X	X	-
2010	Cole Information	-	X	X	-
2005	Cole Information	-	X	X	-
	Cole Information	X	X	X	-
2002	R.L. Polk & Co Publishers	-	X	X	-
2000	Cole Information	-	X	X	-
	Cole Information	X	X	X	-
1996	R.L. Polk & Co Publishers	-	X	X	-
	R.L. Polk & Co Publishers	X	X	X	-
1995	Cole Information	-	X	X	-
	Cole Information	X	X	X	-
1992	Cole Information	-	X	X	-
	Cole Information	X	X	X	-

EXECUTIVE SUMMARY

Year	Source	TP	Adjoining	Text Abstract	Source Image
1990	R.L. Polk & Co Publishers	-	X	X	-
1986	R.L. Polk & Co Publishers	-	X	X	-
	R.L. Polk & Co Publishers	X	X	X	-
1980	R.L. Polk & Co Publishers	-	X	X	-
	R.L. Polk & Co Publishers	X	X	X	-
1975	R.L. Polk & Co Publishers	-	X	X	-
	R.L. Polk & Co Publishers	X	X	X	-
1970	R.L. Polk & Co Publisher	-	X	X	-
	R.L. Polk & Co Publisher	X	X	X	-
1965	R.L. Polk & Co Publisher	-	X	X	-
	R.L. Polk & Co Publisher	X	X	X	-
1962	Pacific Telephone	-	X	X	-
1958	R.L. Polk & Co Publishers	-	X	X	-
	R.L. Polk & Co Publishers	X	X	X	-
1952	R.L. Polk & Co Publishers	-	X	X	-
	R.L. Polk & Co Publishers	X	X	X	-
1947	R.L. Polk & Co Publishers	-	X	X	-
	R.L. Polk & Co Publishers	X	X	X	-
1942	R.L. Polk & Co Publishers	-	X	X	-
	R.L. Polk & Co Publishers	X	X	X	-
1937	R.L. Polk & Co Publishers	-	X	X	-
	R.L. Polk & Co Publishers	X	X	X	-
1932	R.L. Polk & Co Publishers	-	X	X	-
	R.L. Polk & Co Publishers	X	X	X	-
1927	R.L. Polk & Co Publishers	-	X	X	-
	R.L. Polk & Co Publishers	X	X	X	-
1922	Polk: Husted Directory Co.	-	X	X	-
	Polk: Husted Directory Co.	X	X	X	-

EXECUTIVE SUMMARY

SELECTED ADDRESSES

The following addresses were selected by the client, for EDR to research. An "X" indicates where information was identified.

Address	*Type*	*Findings*
941 G Street	Client Entered	
1507 Tulare Street	Client Entered	
943 E Street	Client Entered	
1458 Kern Street	Client Entered	
1319 Mariposa Street	Client Entered	

FINDINGS

TARGET PROPERTY INFORMATION

ADDRESS

937-945 F Street
Fresno, CA 93706

FINDINGS DETAIL

Target Property research detail.

F

937 F

Year	Uses	Source
1958	Mexicali Liquors	R.L. Polk & Co Publishers
1952	Wah Young liquors	R.L. Polk & Co Publishers
1947	Wah Young liquors	R.L. Polk & Co Publishers
1942	Wah Young liquors	R.L. Polk & Co Publishers
1937	Wah Young liquors	R.L. Polk & Co Publishers
1927	Oriental	R.L. Polk & Co Publishers

939 F

Year	Uses	Source
1942	Sekimoto Harry restr	R.L. Polk & Co Publishers
1937	Hamaguchi N restr	R.L. Polk & Co Publishers
1927	Oriental	R.L. Polk & Co Publishers

941 F

Year	Uses	Source
1937	Sam Yuen Co oriental	R.L. Polk & Co Publishers
1927	Oriental	R.L. Polk & Co Publishers
1922	Oriental	Polk: Husted Directory Co.

943 F

Year	Uses	Source
1958	Mar Wm	R.L. Polk & Co Publishers
1952	Mar Wm	R.L. Polk & Co Publishers
1947	Mar Wm furn rms	R.L. Polk & Co Publishers

FINDINGS

Year	Uses	Source
1942	Mar Wm furn rms	R.L. Polk & Co Publishers
1937	Kimora K furn rms	R.L. Polk & Co Publishers
1927	Oriental	R.L. Polk & Co Publishers

945 F

Year	Uses	Source
1958	Peacock Dept Store	R.L. Polk & Co Publishers
1952	Cooley Wm shoe shiner	R.L. Polk & Co Publishers
	Mar A C dry gds	R.L. Polk & Co Publishers
1947	Cooley W L shoe shiner	R.L. Polk & Co Publishers
	Mar A C dry gds	R.L. Polk & Co Publishers
1942	Cooley Hobert shoe	R.L. Polk & Co Publishers
	Mar A C dry gds	R.L. Polk & Co Publishers
	shiner	R.L. Polk & Co Publishers
1937	Mar A C dry gds	R.L. Polk & Co Publishers
1927	Oriental	R.L. Polk & Co Publishers

F ST

937 F ST

Year	Uses	Source
1996	CARDENAS BARBER SHOP	R.L. Polk & Co Publishers
1995	CARDENAS BARBER SHOP	Cole Information
1992	CARDENAS BARBER SHO	Cole Information
1986	Vacant	R.L. Polk & Co Publishers
1980	Cardenas Barber Shop	R.L. Polk & Co Publishers
1975	Cardenas Barber Shop	R.L. Polk & Co Publishers
1970	Cardenas Barber Shop	R.L. Polk & Co Publisher
1965	VACANT	R.L. Polk & Co Publisher
1932	Nakai K gro	R.L. Polk & Co Publishers

941 F ST

Year	Uses	Source
1932	Yamada S barber	R.L. Polk & Co Publishers

FINDINGS

943 F ST

Year	Uses	Source
2020	LIFE CHANGE HOUSE INC	EDR Digital Archive
2005	BURNETT SHOE SHINE	Cole Information
	CHEONG KEI WONG	Cole Information
1932	Mukai Y furn rms	R.L. Polk & Co Publishers

945 F ST

Year	Uses	Source
2005	EAST WEST FRAGRANCE	Cole Information
2000	CENTRO LAFAMILIA MEDI CAL OUTREACH	Cole Information
1995	PEACOCK MENS WEAR	Cole Information
1992	PEACOCK MENS WEAR	Cole Information
1986	Peacock Department Store	R.L. Polk & Co Publishers
1980	Peacock Department Store	R.L. Polk & Co Publishers
1975	/ Classy Shine	R.L. Polk & Co Publishers
	Peacock Department Store	R.L. Polk & Co Publishers
1970	Classy Shine	R.L. Polk & Co Publisher
	Peacock Department Store	R.L. Polk & Co Publisher
1965	PEACOCK DEPARTMENT STORE	R.L. Polk & Co Publisher
	S 45 X COOLEYS CLASSY SHINE SHOES	R.L. Polk & Co Publisher
1932	Mitsuhara M billiards	R.L. Polk & Co Publishers

FINDINGS

ADJOINING PROPERTY DETAIL

The following Adjoining Property addresses were researched for this report. Detailed findings are provided for each address.

BROADWAY

1001 BROADWAY

Year	Uses	Source
1952	Barkers Furniture Co	R.L. Polk & Co Publishers
1942	Kahn Mendes mens do	R.L. Polk & Co Publishers

1002 BROADWAY

Year	Uses	Source
1952	Dermer H M mens clo	R.L. Polk & Co Publishers
1947	Dermer H M clo	R.L. Polk & Co Publishers
1942	Mollring & Martin auto	R.L. Polk & Co Publishers

1005 BROADWAY

Year	Uses	Source
1947	Kahn Mendes mens clo	R.L. Polk & Co Publishers
1937	Kahn Mendes mens do	R.L. Polk & Co Publishers
1927	Hub The do	R.L. Polk & Co Publishers

1009 BROADWAY

Year	Uses	Source
1952	Davis E W barber	R.L. Polk & Co Publishers
1947	McCarthy D L w atch repr	R.L. Polk & Co Publishers
	McCarthy D L jr imptr	R.L. Polk & Co Publishers
	McCarthy D W real est	R.L. Polk & Co Publishers
	Sousa E J real est	R.L. Polk & Co Publishers
1942	Eddys Black & White	R.L. Polk & Co Publishers
	Eddys Cigar Store	R.L. Polk & Co Publishers
1937	Lew is H C real est	R.L. Polk & Co Publishers
1927	Lew is H C real est	R.L. Polk & Co Publishers

FINDINGS

1010 BROADWAY

Year	Uses	Source
1952	Elsies Ladies Apparel	R.L. Polk & Co Publishers
1947	Schiffer Jim elec appliances	R.L. Polk & Co Publishers

1015 BROADWAY

Year	Uses	Source
1952	Pleasanton Cafe	R.L. Polk & Co Publishers
1947	Pleasanton Cafe	R.L. Polk & Co Publishers
1942	Pleasanton Cafe	R.L. Polk & Co Publishers
1937	Pleasanton Cafe	R.L. Polk & Co Publishers
1927	Pleasanton Cafe	R.L. Polk & Co Publishers

1016 BROADWAY

Year	Uses	Source
1927	Yale Rooms	R.L. Polk & Co Publishers
	Kirby A J	R.L. Polk & Co Publishers
	Simard E E dentist	R.L. Polk & Co Publishers

1017 BROADWAY

Year	Uses	Source
1952	Globe Rooms	R.L. Polk & Co Publishers
	Blackw ell M L Mrs	R.L. Polk & Co Publishers
1947	Blackw ell M L Mrs	R.L. Polk & Co Publishers
	Globe Rooms	R.L. Polk & Co Publishers
	Hollesen Andw	R.L. Polk & Co Publishers
1942	Globe Rooms	R.L. Polk & Co Publishers
	Blackw ell Maude Mrs	R.L. Polk & Co Publishers
1937	Globe Rooms	R.L. Polk & Co Publishers
	Wright Grace Mrs	R.L. Polk & Co Publishers
1927	Orangedale Rooms	R.L. Polk & Co Publishers
	Mc Farland C Mrs	R.L. Polk & Co Publishers

1018 BROADWAY

Year	Uses	Source
1942	Vacant	R.L. Polk & Co Publishers

FINDINGS

Year	Uses	Source
1937	Crescent Rooms	R.L. Polk & Co Publishers
	Scott Dee	R.L. Polk & Co Publishers
1927	Del Monte Rooms	R.L. Polk & Co Publishers
	Allen Alice	R.L. Polk & Co Publishers

1019 BROADWAY

Year	Uses	Source
1927	Falotico Bartholomeo	R.L. Polk & Co Publishers
	barber	R.L. Polk & Co Publishers

1020 BROADWAY

Year	Uses	Source
1952	Rex Drug Store	R.L. Polk & Co Publishers
1947	Tashjian K K drugs	R.L. Polk & Co Publishers
1942	Tashijian K K drugs	R.L. Polk & Co Publishers
1937	Tashjian K K drugs	R.L. Polk & Co Publishers
1927	Rex Drug Co	R.L. Polk & Co Publishers

1021 BROADWAY

Year	Uses	Source
1952	Ambrose Bros restr	R.L. Polk & Co Publishers
1947	Ambrose Bros restr	R.L. Polk & Co Publishers
1942	Ambrose Bros restr	R.L. Polk & Co Publishers
1937	Ambrose Bros restr	R.L. Polk & Co Publishers
1927	Ambrose Bros bil	R.L. Polk & Co Publishers
	liarcis	R.L. Polk & Co Publishers

1022 BROADWAY

Year	Uses	Source
1952	Broadw ay Liquor Co	R.L. Polk & Co Publishers
1947	Meyers Wm liquors	R.L. Polk & Co Publishers
1942	Meyers Wm liquors	R.L. Polk & Co Publishers
1937	Meyers Wm liquors	R.L. Polk & Co Publishers
1927	Alchian H V jw lr	R.L. Polk & Co Publishers
	Poole W H optom	R.L. Polk & Co Publishers

FINDINGS

1023 BROADWAY

Year	Uses	Source
1927	Barrett Hicks Co	R.L. Polk & Co Publishers

1026 BROADWAY

Year	Uses	Source
1952	Voenes Geo restr	R.L. Polk & Co Publishers
1947	Voenes Geo restr	R.L. Polk & Co Publishers
1942	Voenes Geo restr	R.L. Polk & Co Publishers
1937	Voenes Geo restr	R.L. Polk & Co Publishers
1927	Vacant	R.L. Polk & Co Publishers

1027 BROADWAY

Year	Uses	Source
1952	Sun Maid Furn Co	R.L. Polk & Co Publishers
1947	Markarian Arpiar furn	R.L. Polk & Co Publishers
1942	Barrett Hicks Co hdw	R.L. Polk & Co Publishers
1937	Barrett Hicks Co hdw	R.L. Polk & Co Publishers

1030 BROADWAY

Year	Uses	Source
1942	Vacant	R.L. Polk & Co Publishers
1937	M & M Store mens furngs	R.L. Polk & Co Publishers
1927	Vacant	R.L. Polk & Co Publishers

1034 BROADWAY

Year	Uses	Source
1952	Tinys Waffle Shop	R.L. Polk & Co Publishers
1947	Tinys Waffle Shop	R.L. Polk & Co Publishers
1942	Tinys Waffle Shops	R.L. Polk & Co Publishers
1937	Tinys Waffle Shop	R.L. Polk & Co Publishers
1927	Voenes Geo restr	R.L. Polk & Co Publishers

1035 BROADWAY

Year	Uses	Source
1947	Fresno Bldg & Constr Trades Council	R.L. Polk & Co Publishers

FINDINGS

Year	Uses	Source
1942	Fresno Bldg & Constr	R.L. Polk & Co Publishers
	Trades Council	R.L. Polk & Co Publishers
1927	Rosenthals S ales	R.L. Polk & Co Publishers
	Stores genl mdse	R.L. Polk & Co Publishers

1037 BROADWAY

Year	Uses	Source
1947	Dedeian Vartan rugs	R.L. Polk & Co Publishers
1942	Weiss Wm restr	R.L. Polk & Co Publishers
1937	Weiss Wm restr	R.L. Polk & Co Publishers

1038 BROADWAY

Year	Uses	Source
1952	Booch Jack mens clo	R.L. Polk & Co Publishers
1947	Booch Jack mens clo	R.L. Polk & Co Publishers
1942	Ibanez Jos photog	R.L. Polk & Co Publishers
1937	Kaprielian M G liquors	R.L. Polk & Co Publishers
1927	Vacant	R.L. Polk & Co Publishers

1040 BROADWAY

Year	Uses	Source
1927	Fern Hotel	R.L. Polk & Co Publishers
	La Burteau Dorothy	R.L. Polk & Co Publishers

1041 BROADWAY

Year	Uses	Source
1952	Markarian Senekerim cigars	R.L. Polk & Co Publishers
1947	Sw ing Club liquors	R.L. Polk & Co Publishers
1942	Booch Jack mens do	R.L. Polk & Co Publishers
1937	Cleinman Jos office	R.L. Polk & Co Publishers
	Marymont Jack mens do	R.L. Polk & Co Publishers

1043 BROADWAY

Year	Uses	Source
1947	Gardner J W liquors	R.L. Polk & Co Publishers
1942	Gardner J W liquors	R.L. Polk & Co Publishers

FINDINGS

Year	Uses	Source
1927	Oak Barber Shop	R.L. Polk & Co Publishers

1044 BROADWAY

Year	Uses	Source
1952	Cal Jew elry & Loan Co paw n brokers	R.L. Polk & Co Publishers
	Chooljian Deran w atch repr	R.L. Polk & Co Publishers
1947	Rose L L paw n broker	R.L. Polk & Co Publishers
1942	Rose Lorraine Mrs paw n	R.L. Polk & Co Publishers
	broker	R.L. Polk & Co Publishers
1937	Harrison Abr furn	R.L. Polk & Co Publishers
1927	Akers G W gunsmith	R.L. Polk & Co Publishers
	Slocum Arms Co	R.L. Polk & Co Publishers

1045 BROADWAY

Year	Uses	Source
1952	Vacant	R.L. Polk & Co Publishers
1947	Gardner J W restr	R.L. Polk & Co Publishers
1942	Vacant	R.L. Polk & Co Publishers
1927	Vlasis Nicholas restr	R.L. Polk & Co Publishers

1046 BROADWAY

Year	Uses	Source
1952	Lamarr H A tavern	R.L. Polk & Co Publishers
1947	Club Argentine	R.L. Polk & Co Publishers
1942	Schilling G A musical	R.L. Polk & Co Publishers
	instr	R.L. Polk & Co Publishers
1937	Schilling Music Co	R.L. Polk & Co Publishers
1927	Nishkians P h o n o	R.L. Polk & Co Publishers
	graph Shop	R.L. Polk & Co Publishers

1047 BROADWAY

Year	Uses	Source
1952	Jacobs Julius shoe shiner	R.L. Polk & Co Publishers
	Rumpus Room billiards	R.L. Polk & Co Publishers
1947	Tong F G cigars	R.L. Polk & Co Publishers

FINDINGS

Year	Uses	Source
1942	Tong Frank billiards	R.L. Polk & Co Publishers
1927	Valley Meat Mkt	R.L. Polk & Co Publishers

1048 BROADWAY

Year	Uses	Source
1927	ture Co	R.L. Polk & Co Publishers

1049 BROADWAY

Year	Uses	Source
1952	Vacant	R.L. Polk & Co Publishers
1947	Tow n Talk Barber Shop	R.L. Polk & Co Publishers
1942	Tow n Talk Barber Shop	R.L. Polk & Co Publishers
1937	Tow n Talk Barber Shop	R.L. Polk & Co Publishers

1050 BROADWAY

Year	Uses	Source
1952	D & R Waffle Shop	R.L. Polk & Co Publishers
1947	Vacant	R.L. Polk & Co Publishers
1942	Fresno Butcher & Barber	R.L. Polk & Co Publishers
	Supp Co	R.L. Polk & Co Publishers
1937	Fresno Butcher & Barber	R.L. Polk & Co Publishers
	Supp Co	R.L. Polk & Co Publishers

1051 BROADWAY

Year	Uses	Source
1952	Vacant	R.L. Polk & Co Publishers
1947	Dadian N G restr	R.L. Polk & Co Publishers
1942	Zotter Jos shooting gallery	R.L. Polk & Co Publishers
1937	Zotter Joe shooting gallery	R.L. Polk & Co Publishers
1927	Rose Harry jw lr	R.L. Polk & Co Publishers

1052 BROADWAY

Year	Uses	Source
1952	Nedler Louis paw n broker	R.L. Polk & Co Publishers
1947	Nedler Saml paw n broker	R.L. Polk & Co Publishers
1942	Rose Harry paw nbroker	R.L. Polk & Co Publishers

FINDINGS

Year	Uses	Source
1937	Rose A J paw n broker	R.L. Polk & Co Publishers

1053 BROADWAY

Year	Uses	Source
1952	Vacant	R.L. Polk & Co Publishers
1947	Home Cigar Store	R.L. Polk & Co Publishers
1942	Home Cigar Store	R.L. Polk & Co Publishers
1937	De Luxe Tailors & Hatters	R.L. Polk & Co Publishers
1927	Vacant	R.L. Polk & Co Publishers

1055 BROADWAY

Year	Uses	Source
1952	Vacant	R.L. Polk & Co Publishers
1947	Miktarian Harry liquors	R.L. Polk & Co Publishers
1942	Rozis Mary Mrs liquors	R.L. Polk & Co Publishers
1937	Rozis Mary liquors	R.L. Polk & Co Publishers
1927	Fabbrini J B cigars	R.L. Polk & Co Publishers
	V Karastathis J n o	R.L. Polk & Co Publishers
	shoe shiner	R.L. Polk & Co Publishers

1057 BROADWAY

Year	Uses	Source
1952	Allen J E w atch repr	R.L. Polk & Co Publishers
1947	Corbetts Cafe	R.L. Polk & Co Publishers
1942	Voutsas Jas restr	R.L. Polk & Co Publishers
1937	Alexander Arch restr	R.L. Polk & Co Publishers
	Esgandarian A & Co food	R.L. Polk & Co Publishers
1927	Acme Rooms	R.L. Polk & Co Publishers
	Mull Orlando	R.L. Polk & Co Publishers

1058 BROADWAY

Year	Uses	Source
1952	Stiers J H gas sta	R.L. Polk & Co Publishers
1947	Shell Oil Co gas sta	R.L. Polk & Co Publishers
1942	Bow man E P gas sta	R.L. Polk & Co Publishers

FINDINGS

1065 BROADWAY

Year	Uses	Source
1952	Daloian Harry tavern	R.L. Polk & Co Publishers
1947	Giordano R D liquors	R.L. Polk & Co Publishers
1942	Corbett Ralph liquors	R.L. Polk & Co Publishers
	Mariposa intersects	R.L. Polk & Co Publishers
	il Ol Goodmans Inc mens do	R.L. Polk & Co Publishers
1937	Rasmussen Ernest restr	R.L. Polk & Co Publishers
	Mariposa intersects	R.L. Polk & Co Publishers
1927	Kahn Mendes dos	R.L. Polk & Co Publishers

BROADWAY PLZ

803 BROADWAY PLZ

Year	Uses	Source
2002	Not Verified 5 Apts	R.L. Polk & Co Publishers

814 BROADWAY PLZ

Year	Uses	Source
2002	Not Verified 3 Apts	R.L. Polk & Co Publishers

817 BROADWAY PLZ

Year	Uses	Source
2002	Chan Caroline M B	R.L. Polk & Co Publishers

818 BROADWAY PLZ

Year	Uses	Source
2002	Not Verified 2 Apts	R.L. Polk & Co Publishers

820 BROADWAY PLZ

Year	Uses	Source
2002	Adams Johnnie T Bl	R.L. Polk & Co Publishers
	BROADWAY PLZ	R.L. Polk & Co Publishers

821 BROADWAY PLZ

Year	Uses	Source
2002	Purio Irene B+	R.L. Polk & Co Publishers

FINDINGS

822 BROADWAY PLZ

Year	Uses	Source
2002	Not Verified	R.L. Polk & Co Publishers

824 BROADWAY PLZ

Year	Uses	Source
2002	Waler Lloyd J ffl	R.L. Polk & Co Publishers

901 BROADWAY PLZ

Year	Uses	Source
2002	Not Verified 5 Apts	R.L. Polk & Co Publishers

907 BROADWAY PLZ

Year	Uses	Source
2002	Sosa Alfred Sr B	R.L. Polk & Co Publishers

910 BROADWAY PLZ

Year	Uses	Source
2002	Not Verified	R.L. Polk & Co Publishers

912 BROADWAY PLZ

Year	Uses	Source
2002	b Rivera Larry	R.L. Polk & Co Publishers

915 BROADWAY PLZ

Year	Uses	Source
2002	Not Verified	R.L. Polk & Co Publishers

916 BROADWAY PLZ

Year	Uses	Source
2002	Chester J L	R.L. Polk & Co Publishers

917 BROADWAY PLZ

Year	Uses	Source
2002	Not Verified 3 Apts	R.L. Polk & Co Publishers

920 BROADWAY PLZ

Year	Uses	Source
2002	Atanasio Ralph H	R.L. Polk & Co Publishers

FINDINGS

BROADWAY ST

801 BROADWAY ST

Year	Uses	Source
1990	Stevens Florence	R.L. Polk & Co Publishers
1986	Stevens Florence	R.L. Polk & Co Publishers
1962	Lucky Auto Sup	Pacific Telephone
1958	Lucky Auto Sup	R.L. Polk & Co Publishers

802 BROADWAY ST

Year	Uses	Source
1990	Pellegrino Ermin	R.L. Polk & Co Publishers
1986	Pelligrino Erminia	R.L. Polk & Co Publishers
1962	National Radiator Wks reprs	Pacific Telephone
1958	National Radiator Wks	R.L. Polk & Co Publishers

803 BROADWAY ST

Year	Uses	Source
1990	Kirkpatrick Lorraine	R.L. Polk & Co Publishers
1986	AKirkpatrick Lorraine	R.L. Polk & Co Publishers
1965	PRATT CARL H	R.L. Polk & Co Publisher

804 BROADWAY ST

Year	Uses	Source
2005	MICHA RHODES	Cole Information
1990	Root Robt	R.L. Polk & Co Publishers
1986	Root Robt W	R.L. Polk & Co Publishers
1965	GREY FRED M	R.L. Polk & Co Publisher

805 BROADWAY ST

Year	Uses	Source
1990	Aaron Jo Ann	R.L. Polk & Co Publishers
1986	Aaron Jo Ann	R.L. Polk & Co Publishers

806 BROADWAY ST

Year	Uses	Source
1990	Tan Ks Nal	R.L. Polk & Co Publishers

FINDINGS

Year	Uses	Source
1986	Ka Nai Tan	R.L. Polk & Co Publishers
1962	Angelos Brake Serv	Pacific Telephone
	Fresno Speedometer & Elec Shop reprs AM	Pacific Telephone
	Schw arz Garage auto repr AD	Pacific Telephone
	Shahbozian John S auto trmr	Pacific Telephone
1958	Angelos Brake Serv	R.L. Polk & Co Publishers
	Fresno Speedometer & Elec Shop 4 AM	R.L. Polk & Co Publishers
	Shahbasizn John S auto	R.L. Polk & Co Publishers
	trimmer	R.L. Polk & Co Publishers
	Schw arz Garage auto repr	R.L. Polk & Co Publishers

807 BROADWAY ST

Year	Uses	Source
1990	Tootle Edith	R.L. Polk & Co Publishers
1986	Tootle Edith	R.L. Polk & Co Publishers

808 BROADWAY ST

Year	Uses	Source
1990	Whalen Mabel	R.L. Polk & Co Publishers
	BROADWAY ST Cosatd	R.L. Polk & Co Publishers
1986	Whalen Mabel	R.L. Polk & Co Publishers

809 BROADWAY ST

Year	Uses	Source
1962	Steves Saddle Shop	Pacific Telephone
1958	Vacant	R.L. Polk & Co Publishers

810 BROADWAY ST

Year	Uses	Source
1990	Fleck Bernice	R.L. Polk & Co Publishers
1986	Ybarra Jose	R.L. Polk & Co Publishers

812 BROADWAY ST

Year	Uses	Source
2010	RUDOLF AGUILAR	Cole Information
2005	THOMAS FARNAN	Cole Information

FINDINGS

Year	Uses	Source
1990	Siders August	R.L. Polk & Co Publishers
1986	Siders August	R.L. Polk & Co Publishers
1965	GOOTEE RUFF	R.L. Polk & Co Publisher
	VACANT	R.L. Polk & Co Publisher
	GAHURAS JEAN MRS	R.L. Polk & Co Publisher
1962	Vacant	Pacific Telephone
1958	Vacant	R.L. Polk & Co Publishers

813 BROADWAY ST

Year	Uses	Source
1962	Phillips Furn Co w hse	Pacific Telephone
1958	Philips Furn Co w hse	R.L. Polk & Co Publishers

814 BROADWAY ST

Year	Uses	Source
1990	Kittridge Irene	R.L. Polk & Co Publishers
1986	Knight Eunice	R.L. Polk & Co Publishers
1962	Broadw ay Liquor Store	Pacific Telephone
1958	Broadw ay Liquor Store	R.L. Polk & Co Publishers

815 BROADWAY ST

Year	Uses	Source
1990	Harris Virgin	R.L. Polk & Co Publishers
1986	Harris Virgin	R.L. Polk & Co Publishers

816 BROADWAY ST

Year	Uses	Source
1990	Amirjan Suren	R.L. Polk & Co Publishers
1986	Amirjan Suren	R.L. Polk & Co Publishers
1962	Vacant	Pacific Telephone
1958	Loma Rooms lodgings	R.L. Polk & Co Publishers
	Moore Doris Mrs	R.L. Polk & Co Publishers

817 BROADWAY ST

Year	Uses	Source
1990	Hancox Susan	R.L. Polk & Co Publishers

FINDINGS

Year	Uses	Source
1986	Hancox Susan	R.L. Polk & Co Publishers
1965	WELLS ROBT C	R.L. Polk & Co Publisher
1962	Phillips Furn Co	Pacific Telephone
1958	Phillips Furn Co	R.L. Polk & Co Publishers

818 BROADWAY ST

Year	Uses	Source
1990	Birkhead George	R.L. Polk & Co Publishers
1986	Davis William	R.L. Polk & Co Publishers
1962	Vacant	Pacific Telephone
1958	Fresno Carbonic Gas Co fire	R.L. Polk & Co Publishers
	extinguishers	R.L. Polk & Co Publishers
	Jorgensen HP&CO fire	R.L. Polk & Co Publishers
	extinguishers am	R.L. Polk & Co Publishers
	Kidde Walter Co fire	R.L. Polk & Co Publishers
	extinguishers am	R.L. Polk & Co Publishers
	Notifier Automatic Fire Alarms am	R.L. Polk & Co Publishers

819 BROADWAY ST

Year	Uses	Source
1990	Shibata Mesaichi	R.L. Polk & Co Publishers
1986	Mnaz Suren	R.L. Polk & Co Publishers

820 BROADWAY ST

Year	Uses	Source
1990	Vacant	R.L. Polk & Co Publishers
1986	Shibata Mosashi	R.L. Polk & Co Publishers

821 BROADWAY ST

Year	Uses	Source
1990	Purio Irene	R.L. Polk & Co Publishers
1986	Markopulis Donnie	R.L. Polk & Co Publishers
1980	Vacant	R.L. Polk & Co Publishers

FINDINGS

822 BROADWAY ST

Year	Uses	Source
1990	Mellin Stanley	R.L. Polk & Co Publishers
1986	Gonzales Merced	R.L. Polk & Co Publishers
1980	Soby Auta	R.L. Polk & Co Publishers

823 BROADWAY ST

Year	Uses	Source
1980	Vacant	R.L. Polk & Co Publishers

824 BROADWAY ST

Year	Uses	Source
1990	Vacant	R.L. Polk & Co Publishers
1986	AChaparro Amparo	R.L. Polk & Co Publishers

825 BROADWAY ST

Year	Uses	Source
1962	Broadw ay Cyclery w hse	Pacific Telephone
1958	Broadw ay Cyclery w hse	R.L. Polk & Co Publishers

826 BROADWAY ST

Year	Uses	Source
1990	Gomez Mar	R.L. Polk & Co Publishers
1986	Gomez Mar	R.L. Polk & Co Publishers

833 BROADWAY ST

Year	Uses	Source
1962	Broadw ay Cyclery	Pacific Telephone
1958	Broadw ay Cyclery	R.L. Polk & Co Publishers

836 BROADWAY ST

Year	Uses	Source
1962	Central City Garage auto repr	Pacific Telephone
	BROADWAY FROM Contd	Pacific Telephone
1958	Central City Garage auto repr	R.L. Polk & Co Publishers

FINDINGS

837 BROADWAY ST

Year	Uses	Source
1962	Home Furn Co	Pacific Telephone
1958	Home Furn Co	R.L. Polk & Co Publishers

840 BROADWAY ST

Year	Uses	Source
1922	Hotel Vartan	Polk: Husted Directory Co.
	Elder D H	Polk: Husted Directory Co.
	Ganeses Mrs Gertrude	Polk: Husted Directory Co.

842 BROADWAY ST

Year	Uses	Source
1962	Fresno Furn Co	Pacific Telephone
1958	Fresno Furn Co	R.L. Polk & Co Publishers

843 BROADWAY ST

Year	Uses	Source
1962	Chester Hotel lodgings	Pacific Telephone
	Seward Sylvia Mrs	Pacific Telephone
1958	Chester Hotel	R.L. Polk & Co Publishers
	La Grange Ben	R.L. Polk & Co Publishers
1922	Chester Hotel	Polk: Husted Directory Co.
	Bonitz Bruno	Polk: Husted Directory Co.

844 BROADWAY ST

Year	Uses	Source
1996	AUDIO NETWORK	R.L. Polk & Co Publishers
	BROADWAY	R.L. Polk & Co Publishers
	AUTO SVC INC	R.L. Polk & Co Publishers
1995	BROADWAY AUTO SVC	Cole Information
1992	FRESNO AUTO SALES	Cole Information
	HINO AUTO REPAIR	Cole Information
1990	Seven Day Car Care repr	R.L. Polk & Co Publishers
1986	T & H Auto Service repr	R.L. Polk & Co Publishers
1980	Avis Rent A Car	R.L. Polk & Co Publishers

FINDINGS

Year	Uses	Source
1975	Vacant	R.L. Polk & Co Publishers
1962	Model Hotel	Pacific Telephone
	Canet Joaquin	Pacific Telephone
1958	Model Rooms	R.L. Polk & Co Publishers
	Rogers Jean J Mrs	R.L. Polk & Co Publishers
1922	Aguilar Frank	Polk: Husted Directory Co.

847 BROADWAY ST

Year	Uses	Source
1965	CALE HOTEL LODGINGS	R.L. Polk & Co Publisher
	NEGRETE LUZ	R.L. Polk & Co Publisher
1962	Dale Hotel lodgings	Pacific Telephone
	Owen Marguerite Mrs	Pacific Telephone
1958	Dale Hotel	R.L. Polk & Co Publishers
	Owen Marguerite Mrs	R.L. Polk & Co Publishers
1922	Palace The	Polk: Husted Directory Co.
	Downey Helen F	Polk: Husted Directory Co.

848 BROADWAY ST

Year	Uses	Source
1962	V&Ms Am Furn Co AM	Pacific Telephone
1958	V&Ms Am Furn Co	R.L. Polk & Co Publishers

849 BROADWAY ST

Year	Uses	Source
1965	ACME FURNITURE CO WHSE	R.L. Polk & Co Publisher
1962	Acme Furn Co	Pacific Telephone
1958	Acme Furn Co 4 AD 3 144 Y	R.L. Polk & Co Publishers

851 BROADWAY ST

Year	Uses	Source
1958	Acme Furn Co whse	R.L. Polk & Co Publishers

852 BROADWAY ST

Year	Uses	Source
1962	White Hotel lodgings	Pacific Telephone

FINDINGS

Year	Uses	Source
1962	Jermaglan Vartez	Pacific Telephone
1958	White Hotel	R.L. Polk & Co Publishers
	Jermagian Vartez	R.L. Polk & Co Publishers
1922	Hotel White	Polk: Husted Directory Co.
	Huron C H	Polk: Husted Directory Co.

853 BROADWAY ST

Year	Uses	Source
1965	SIMON & SON CLO CLNS	R.L. Polk & Co Publisher
1962	Simon & Son cinam	Pacific Telephone
1958	Simon & Son do cins	R.L. Polk & Co Publishers

854 BROADWAY ST

Year	Uses	Source
1922	Cosmopolitan Rooms	Polk: Husted Directory Co.
	Partin H	Polk: Husted Directory Co.

856 BROADWAY ST

Year	Uses	Source
1962	Vacant	Pacific Telephone
1958	Reliable Furn Co used	R.L. Polk & Co Publishers

858 BROADWAY ST

Year	Uses	Source
1962	Home Mkt gro	Pacific Telephone
1958	Home Mkt gro	R.L. Polk & Co Publishers

862 BROADWAY ST

Year	Uses	Source
1962	Victory Bargain Store gent mdse	Pacific Telephone
1958	Victory Bargain Store geni mdse	R.L. Polk & Co Publishers

863 BROADWAY ST

Year	Uses	Source
1965	ANDERSONS FURNITURE CO	R.L. Polk & Co Publisher
	WHSE	R.L. Polk & Co Publisher

FINDINGS

Year	Uses	Source
1962	Unfted Furn Co	Pacific Telephone
1958	United Furn Co	R.L. Polk & Co Publishers

866 BROADWAY ST

Year	Uses	Source
1996	AUNTIE EMS	R.L. Polk & Co Publishers
1995	AUNTIE EMS	Cole Information
1992	AUNTIE EMS	Cole Information
1990	Auntie Ems Restaurant	R.L. Polk & Co Publishers
1986	Auntie Ems Restaurant	R.L. Polk & Co Publishers
1980	Colony Kitchen Inc restr	R.L. Polk & Co Publishers
1975	Colony Kitchen Inc reatr	R.L. Polk & Co Publishers

888 BROADWAY ST

Year	Uses	Source
2002	Bavaria Keshavlal K	R.L. Polk & Co Publishers
1996	MOTEL 7	R.L. Polk & Co Publishers
1995	MOTEL 7	Cole Information
	BAVARIA, K	Cole Information
1992	MOTEL ORLEANS	Cole Information
1990	Motel Orleans	R.L. Polk & Co Publishers
1986	Travelodge motel	R.L. Polk & Co Publishers
1980	Dow ntow n Travelodge Motel	R.L. Polk & Co Publishers
1975	Travelodge Motel	R.L. Polk & Co Publishers
1970	Travelodge Motel	R.L. Polk & Co Publisher
	Hardy C Glennon	R.L. Polk & Co Publisher

901 BROADWAY ST

Year	Uses	Source
1986	Albright Maybelie	R.L. Polk & Co Publishers
1980	Albright Maybelle	R.L. Polk & Co Publishers
1962	Vacant	Pacific Telephone
1958	Palace Sandw ich Shop	R.L. Polk & Co Publishers

FINDINGS

902 BROADWAY ST

Year	Uses	Source
1990	Mc Alister Constance	R.L. Polk & Co Publishers
1986	Mc Alister Constance K	R.L. Polk & Co Publishers
1980	Mc Alister Constance	R.L. Polk & Co Publishers
1958	Flamingo Club cocktail lounge	R.L. Polk & Co Publishers

903 BROADWAY ST

Year	Uses	Source
1990	Bruland Helen	R.L. Polk & Co Publishers
1986	Bruland Helen 2 C	R.L. Polk & Co Publishers
1980	Bruland Helen	R.L. Polk & Co Publishers

904 BROADWAY ST

Year	Uses	Source
1990	Whealan Wm	R.L. Polk & Co Publishers
1986	Mc Cluskey Bonnie	R.L. Polk & Co Publishers
1980	Gaylord Lets	R.L. Polk & Co Publishers

905 BROADWAY ST

Year	Uses	Source
1990	Hernandez Lucy	R.L. Polk & Co Publishers
1986	Hernandez Lucy	R.L. Polk & Co Publishers
1980	Vacant	R.L. Polk & Co Publishers

906 BROADWAY ST

Year	Uses	Source
1990	Vacant	R.L. Polk & Co Publishers
1986	Mikailian Michi	R.L. Polk & Co Publishers
1980	Anderson James	R.L. Polk & Co Publishers
1958	Belmont Hotel	R.L. Polk & Co Publishers
	Joseph Sophie D Mrs	R.L. Polk & Co Publishers
1922	Belmont Hotel	Polk: Husted Directory Co.
	Barr J W	Polk: Husted Directory Co.
	Day Mrs Clara	Polk: Husted Directory Co.
	Ewing Mrs E J	Polk: Husted Directory Co.

FINDINGS

Year	Uses	Source
1922	Helvey G D	Polk: Husted Directory Co.
	York J E	Polk: Husted Directory Co.

907 BROADWAY ST

Year	Uses	Source
1990	Vacant	R.L. Polk & Co Publishers
1986	Harold Jean	R.L. Polk & Co Publishers
1980	Divine Robt	R.L. Polk & Co Publishers

908 BROADWAY ST

Year	Uses	Source
1990	Vacant	R.L. Polk & Co Publishers
1986	AStamps Louise	R.L. Polk & Co Publishers
1980	Vacant	R.L. Polk & Co Publishers
1958	Valley Clothing Store	R.L. Polk & Co Publishers

909 BROADWAY ST

Year	Uses	Source
1980	Vacant	R.L. Polk & Co Publishers

910 BROADWAY ST

Year	Uses	Source
1990	Vacant	R.L. Polk & Co Publishers
1986	Fisher Roy	R.L. Polk & Co Publishers
1980	Hollinger Jean R	R.L. Polk & Co Publishers

911 BROADWAY ST

Year	Uses	Source
1980	Vacant	R.L. Polk & Co Publishers

912 BROADWAY ST

Year	Uses	Source
1990	Vacant	R.L. Polk & Co Publishers
1986	Acosta Eugenia	R.L. Polk & Co Publishers

FINDINGS

913 BROADWAY ST

Year	Uses	Source
1980	Vacant	R.L. Polk & Co Publishers

914 BROADWAY ST

Year	Uses	Source
1990	Wiedenhoefer Els	R.L. Polk & Co Publishers
1986	Wiedenhoefer Els	R.L. Polk & Co Publishers
1980	Gillespie Wilma C	R.L. Polk & Co Publishers
1958	Broadw ay Mkt meats	R.L. Polk & Co Publishers

915 BROADWAY ST

Year	Uses	Source
1990	Forgey Fern	R.L. Polk & Co Publishers
1986	Sikes Forgey	R.L. Polk & Co Publishers
1980	Forgey G Fern	R.L. Polk & Co Publishers
1962	Vacant	Pacific Telephone
1958	Arthurs Toy Shop	R.L. Polk & Co Publishers

916 BROADWAY ST

Year	Uses	Source
1990	Sikes Robt	R.L. Polk & Co Publishers
1986	Sikes Robt	R.L. Polk & Co Publishers
1980	Booker Minnie	R.L. Polk & Co Publishers
1958	Modern Shoes	R.L. Polk & Co Publishers

917 BROADWAY ST

Year	Uses	Source
1990	Campos Paula	R.L. Polk & Co Publishers
1986	Snyder Katie	R.L. Polk & Co Publishers
1980	Snyder Kate	R.L. Polk & Co Publishers
1962	Vacant	Pacific Telephone
1958	Gery Rooms	R.L. Polk & Co Publishers
	Hansen Joan	R.L. Polk & Co Publishers
1922	Ara Rooms	Polk: Husted Directory Co.
	Riley C H	Polk: Husted Directory Co.

FINDINGS

918 BROADWAY ST

Year	Uses	Source
1990	Vacant	R.L. Polk & Co Publishers
1986	Hankel Frid	R.L. Polk & Co Publishers
1980	Hankel Frida	R.L. Polk & Co Publishers

919 BROADWAY ST

Year	Uses	Source
1990	Vidal Pete	R.L. Polk & Co Publishers
1986	Paschke Grace	R.L. Polk & Co Publishers
1980	Vacant	R.L. Polk & Co Publishers

920 BROADWAY ST

Year	Uses	Source
1990	Thomas Denzil	R.L. Polk & Co Publishers
1986	Zimmerman Edith	R.L. Polk & Co Publishers
1980	Boyajian Ruth	R.L. Polk & Co Publishers

921 BROADWAY ST

Year	Uses	Source
1990	Higgins Mabel	R.L. Polk & Co Publishers
1986	Didnatco Mary Mrs	R.L. Polk & Co Publishers
1980	Didonato Ernest	R.L. Polk & Co Publishers
1962	Daniels Columbia Furn Co	Pacific Telephone
1958	Daniels Columbia Furn Co	R.L. Polk & Co Publishers

922 BROADWAY ST

Year	Uses	Source
1990	Vacant	R.L. Polk & Co Publishers
1986	OHara Willard	R.L. Polk & Co Publishers
1980	Vacant	R.L. Polk & Co Publishers

923 BROADWAY ST

Year	Uses	Source
1980	Vacant	R.L. Polk & Co Publishers

FINDINGS

924 BROADWAY ST

Year	Uses	Source
1990	Anderson Marie F	R.L. Polk & Co Publishers
1986	Anderson Marie	R.L. Polk & Co Publishers
1980	Anderson Marie	R.L. Polk & Co Publishers
1958	Vacant	R.L. Polk & Co Publishers

925 BROADWAY ST

Year	Uses	Source
1980	Vacant	R.L. Polk & Co Publishers
1962	Dow ntow n Day NNite Garage auto reprs	Pacific Telephone
1958	Dow ntow n Day NNite Garage	R.L. Polk & Co Publishers
	auto reprs	R.L. Polk & Co Publishers

926 BROADWAY ST

Year	Uses	Source
1990	Gray Ruth	R.L. Polk & Co Publishers
1986	Gray Ruth	R.L. Polk & Co Publishers
1980	Gray Ruth	R.L. Polk & Co Publishers
1958	New Collins Bar tavern	R.L. Polk & Co Publishers
	New Collins Cafe	R.L. Polk & Co Publishers

927 BROADWAY ST

Year	Uses	Source
1965	ROUPE GILBERT N	R.L. Polk & Co Publisher
1962	Highes Barber Shop	Pacific Telephone
1958	Hughes Barber Shop	R.L. Polk & Co Publishers

928 BROADWAY ST

Year	Uses	Source
1958	Vacant	R.L. Polk & Co Publishers

930 BROADWAY ST

Year	Uses	Source
1958	White Faw n The restr	R.L. Polk & Co Publishers

FINDINGS

931 BROADWAY ST

Year	Uses	Source
1962	Broadw ay Lunch restr	Pacific Telephone
1958	Broadw ay Lunch	R.L. Polk & Co Publishers

933 BROADWAY ST

Year	Uses	Source
1965	TRAVELODGE MOTEL	R.L. Polk & Co Publisher
	RINGGBNBERG C ESTER	R.L. Polk & Co Publisher
1962	Travelodge Motel	Pacific Telephone
	Lang Harold	Pacific Telephone
1958	Travelodge Motel	R.L. Polk & Co Publishers
	Hardy C Glenn	R.L. Polk & Co Publishers

936 BROADWAY ST

Year	Uses	Source
1958	Teds Cafe	R.L. Polk & Co Publishers
	Teds Club tavern	R.L. Polk & Co Publishers

940 BROADWAY ST

Year	Uses	Source
1958	Moler Barber Shop	R.L. Polk & Co Publishers

942 BROADWAY ST

Year	Uses	Source
1958	Vacant	R.L. Polk & Co Publishers

945 BROADWAY ST

Year	Uses	Source
1922	Hughes Hotel	Polk: Husted Directory Co.
	Williams F M	Polk: Husted Directory Co.

946 BROADWAY ST

Year	Uses	Source
1958	Moler Barber College	R.L. Polk & Co Publishers

FINDINGS

948 BROADWAY ST

Year	Uses	Source
1958	Kenilw orth Hotel	R.L. Polk & Co Publishers

953 BROADWAY ST

Year	Uses	Source
1970	Parking Lot	R.L. Polk & Co Publisher
1965	STANDARD STATICNS INC GAS STA	R.L. Polk & Co Publisher
1962	Standard Sta Inc	Pacific Telephone
	Tulare Intersects	Pacific Telephone
1958	Standard Sta Inc	R.L. Polk & Co Publishers

958 BROADWAY ST

Year	Uses	Source
1922	Hotel Kenilw orth	Polk: Husted Directory Co.
	Albin R V	Polk: Husted Directory Co.
	Brow n J E	Polk: Husted Directory Co.

960 BROADWAY ST

Year	Uses	Source
1965	HORTON RODVER C	R.L. Polk & Co Publisher

967 BROADWAY ST

Year	Uses	Source
1965	BREFELD HENRIETTA E a	R.L. Polk & Co Publisher

968 BROADWAY ST

Year	Uses	Source
2017	CLUB BRAZIL	Cole Information
2014	CLUB BRAZIL	Cole Information
2010	CLUB BRAZIL	Cole Information
2002	CLUB BRAZIL bars	R.L. Polk & Co Publishers
2000	CLUB BRAZIL	Cole Information
1996	CLUB BRAZIL	R.L. Polk & Co Publishers
1995	CLUB BRAZIL	Cole Information
1992	CLUB BRAZIL	Cole Information

FINDINGS

Year	Uses	Source
1992	CLUB, BRAZIL	Cole Information
1990	Club Brazil cocktail lounge	R.L. Polk & Co Publishers
1986	Club Brazil cocktail lounge	R.L. Polk & Co Publishers
1980	Club Brazil cocktail lounge	R.L. Polk & Co Publishers
1975	Club Brazil cocktail lounge	R.L. Polk & Co Publishers
1965	CLUB BRAZIL TAVERN	R.L. Polk & Co Publisher

970 BROADWAY ST

Year	Uses	Source
1965	BENNEYAN HALGANCOSH MRS	R.L. Polk & Co Publisher

974 BROADWAY ST

Year	Uses	Source
1965	JONES MAX	R.L. Polk & Co Publisher

975 BROADWAY ST

Year	Uses	Source
1965	POLK ANDREW	R.L. Polk & Co Publisher

976 BROADWAY ST

Year	Uses	Source
2014	VALARIE KUWATANI	Cole Information
1965	HARRIS FLORENCE MRS	R.L. Polk & Co Publisher

978 BROADWAY ST

Year	Uses	Source
1965	CANNON GEO H	R.L. Polk & Co Publisher

980 BROADWAY ST

Year	Uses	Source
1965	KOSKELA ERNO	R.L. Polk & Co Publisher

985 BROADWAY ST

Year	Uses	Source
1965	EVANS HAROLD F	R.L. Polk & Co Publisher

FINDINGS

986 BROADWAY ST

Year	Uses	Source
1965	OLANDA JAIDEV S	R.L. Polk & Co Publisher

996 BROADWAY ST

Year	Uses	Source
1965	MCLLER HERMAN E	R.L. Polk & Co Publisher

1001 BROADWAY ST

Year	Uses	Source
1990	Gallow ay Dorothy	R.L. Polk & Co Publishers
1986	Callow ay Dorothy	R.L. Polk & Co Publishers
1980	Sikes Robt M	R.L. Polk & Co Publishers
1970	Neelys Jew elry paw n shop	R.L. Polk & Co Publisher
1965	GRAND CENTRAL TOYS TOYS RET	R.L. Polk & Co Publisher
1962	Grand Central Toys	Pacific Telephone
1958	Barkers Fresno furn	R.L. Polk & Co Publishers

1002 BROADWAY ST

Year	Uses	Source
1990	Vacant	R.L. Polk & Co Publishers
1986	Vacant	R.L. Polk & Co Publishers
1980	Vacant	R.L. Polk & Co Publishers
1970	Camerons Toy Store Inc	R.L. Polk & Co Publisher
1965	J BS CLOTHING STORE MENS CLO	R.L. Polk & Co Publisher
1962	Dermers Suit Hse mens do	Pacific Telephone

1003 BROADWAY ST

Year	Uses	Source
1990	White Sally	R.L. Polk & Co Publishers
1986	White Sally	R.L. Polk & Co Publishers
1980	Lubilatich Lillian	R.L. Polk & Co Publishers

1004 BROADWAY ST

Year	Uses	Source
1990	Vacant	R.L. Polk & Co Publishers

FINDINGS

Year	Uses	Source
1986	Purio Irene	R.L. Polk & Co Publishers
1980	Raymond M E	R.L. Polk & Co Publishers

1005 BROADWAY ST

Year	Uses	Source
1990	Henderson Deborah	R.L. Polk & Co Publishers
1986	AVought Imogene	R.L. Polk & Co Publishers
1980	ONeal Maud	R.L. Polk & Co Publishers
1970	Munce Tillie C	R.L. Polk & Co Publisher
1965	MUNCE TILLIE C	R.L. Polk & Co Publisher

1006 BROADWAY ST

Year	Uses	Source
1990	Vacant	R.L. Polk & Co Publishers
1986	Goolsby Hubert	R.L. Polk & Co Publishers
1980	Vacant	R.L. Polk & Co Publishers

1007 BROADWAY ST

Year	Uses	Source
1990	Vaughn Gary	R.L. Polk & Co Publishers
1986	Blackw ood Bobbie	R.L. Polk & Co Publishers
1980	Cunningham Geo	R.L. Polk & Co Publishers

1008 BROADWAY ST

Year	Uses	Source
1990	Vacant	R.L. Polk & Co Publishers
1986	Quisenberry Chas M	R.L. Polk & Co Publishers
1980	Montoya Lenora	R.L. Polk & Co Publishers
1970	Westfall Carroll W	R.L. Polk & Co Publisher
1965	WESTFALL CARRCLL W a	R.L. Polk & Co Publisher

1009 BROADWAY ST

Year	Uses	Source
1980	Vacant	R.L. Polk & Co Publishers
1970	Tow n Talk Barber Shop	R.L. Polk & Co Publisher
1965	LOVELL ODIS SHOE SHINER	R.L. Polk & Co Publisher

FINDINGS

Year	Uses	Source
1965	TOWN TALK BARBER SHOP	R.L. Polk & Co Publisher
1962	Tow n Talk Barber Shop	Pacific Telephone
	Lovell Otis shoe shiner	Pacific Telephone
1958	Tow n Talk Barber Shop	R.L. Polk & Co Publishers

1010 BROADWAY ST

Year	Uses	Source
1990	Brandt Joseph	R.L. Polk & Co Publishers
1986	Charmn Beth	R.L. Polk & Co Publishers
1980	Todd Meta	R.L. Polk & Co Publishers
1970	Foley Janice Mrs	R.L. Polk & Co Publisher
	United Loan & Jew elery	R.L. Polk & Co Publisher
1965	UNITED LOAN & JEWELERY LOANS	R.L. Polk & Co Publisher
	GILLENWATER LEE S	R.L. Polk & Co Publisher
1962	Vacant	Pacific Telephone
1958	Federal Jw lry & Loan Co	R.L. Polk & Co Publishers
	paw nbroker ad	R.L. Polk & Co Publishers

1011 BROADWAY ST

Year	Uses	Source
1980	Vacant	R.L. Polk & Co Publishers

1012 BROADWAY ST

Year	Uses	Source
1990	Creekbaum Mattie	R.L. Polk & Co Publishers
1986	Sparks Inez	R.L. Polk & Co Publishers
1980	Mc Rae Louetta	R.L. Polk & Co Publishers

1013 BROADWAY ST

Year	Uses	Source
1980	Vacant	R.L. Polk & Co Publishers

1014 BROADWAY ST

Year	Uses	Source
1990	Anderson Emm	R.L. Polk & Co Publishers
1986	Anderson Emma C	R.L. Polk & Co Publishers

FINDINGS

Year	Uses	Source
1980	Reazin N	R.L. Polk & Co Publishers

1015 BROADWAY ST

Year	Uses	Source
1990	Momian Sarah	R.L. Polk & Co Publishers
1986	Mamion Sarah	R.L. Polk & Co Publishers
1980	Mramion Sarah	R.L. Polk & Co Publishers
	BROADWAY ST Contd	R.L. Polk & Co Publishers
1970	Haze James D	R.L. Polk & Co Publisher
1965	HAZE JAMES D	R.L. Polk & Co Publisher
1962	Vacant	Pacific Telephone
1958	Pleasanton Cafe	R.L. Polk & Co Publishers

1016 BROADWAY ST

Year	Uses	Source
1990	Vacant	R.L. Polk & Co Publishers
1986	Wood Rilfe V	R.L. Polk & Co Publishers
1980	Wood Elfie V	R.L. Polk & Co Publishers
1922	Yale Rooms	Polk: Husted Directory Co.
	Lamb R E	Polk: Husted Directory Co.
	Oran gedale The	Polk: Husted Directory Co.
	Barrett R S	Polk: Husted Directory Co.
	Del Monte The	Polk: Husted Directory Co.
	Berg Mrs Celia	Polk: Husted Directory Co.

1017 BROADWAY ST

Year	Uses	Source
1990	Cunningham Berthen	R.L. Polk & Co Publishers
1986	Cunningham Berthenia F	R.L. Polk & Co Publishers
1980	Cunningham Berthen	R.L. Polk & Co Publishers
1962	Globe Rooms lodgings	Pacific Telephone
	Blackw ell Maud L Mrs	Pacific Telephone
1958	Globe Rooms lodgings	R.L. Polk & Co Publishers
	Blackw ell Maud L Mrs ad	R.L. Polk & Co Publishers

FINDINGS

1018 BROADWAY ST

Year	Uses	Source
1990	Arnest Mike	R.L. Polk & Co Publishers
1986	Roy Douglas	R.L. Polk & Co Publishers
1980	Vacant	R.L. Polk & Co Publishers
1970	Vacant	R.L. Polk & Co Publisher
1965	VACANT	R.L. Polk & Co Publisher
1962	Vacant	Pacific Telephone
1958	Vacant	R.L. Polk & Co Publishers

1019 BROADWAY ST

Year	Uses	Source
1990	Fitch Emilee	R.L. Polk & Co Publishers
1986	Fitch Emilee M	R.L. Polk & Co Publishers
1980	Mehaffey Stella	R.L. Polk & Co Publishers

1020 BROADWAY ST

Year	Uses	Source
1990	Vacant	R.L. Polk & Co Publishers
1986	Dicks Sidney	R.L. Polk & Co Publishers
1980	Lalibirte Noella	R.L. Polk & Co Publishers
1970	Rex Drug Co	R.L. Polk & Co Publisher
1965	REX DRUG CO	R.L. Polk & Co Publisher
1962	Rex Drug Store	Pacific Telephone
1958	Rex Drug Store	R.L. Polk & Co Publishers

1021 BROADWAY ST

Year	Uses	Source
1990	Hoff Margaret	R.L. Polk & Co Publishers
1986	Hoff Margareta	R.L. Polk & Co Publishers
1980	Hoff Margareta	R.L. Polk & Co Publishers
1970	Stout John B	R.L. Polk & Co Publisher
1965	STOUT JOHN B	R.L. Polk & Co Publisher
1962	Ambrose Bros tavern	Pacific Telephone
1958	Ambrose Bros tavern	R.L. Polk & Co Publishers

FINDINGS

1022 BROADWAY ST

Year	Uses	Source
1990	Wong Tom L	R.L. Polk & Co Publishers
1986	Wong Tom L	R.L. Polk & Co Publishers
1980	Gibba Hazel	R.L. Polk & Co Publishers
1962	Vacant	Pacific Telephone
1958	Karp Sis Co geni mdse	R.L. Polk & Co Publishers

1024 BROADWAY ST

Year	Uses	Source
1990	Mathew s Olive	R.L. Polk & Co Publishers
1986	Mathew s Olive	R.L. Polk & Co Publishers
1980	Mathew s Olive	R.L. Polk & Co Publishers
1970	Russell Cath Mrs piano tchr	R.L. Polk & Co Publisher
1965	RUSSELL CATH MRS PIANO TCHR	R.L. Polk & Co Publisher

1026 BROADWAY ST

Year	Uses	Source
1990	Bustos Alice	R.L. Polk & Co Publishers
1986	Bustos Alice	R.L. Polk & Co Publishers
1980	Bustos	R.L. Polk & Co Publishers
1970	Duncan Nathaniel E	R.L. Polk & Co Publisher
1965	WILLIAMS SUNS HINE F	R.L. Polk & Co Publisher
1962	Club Brazil tavern	Pacific Telephone
1958	Club Brazil tavern	R.L. Polk & Co Publishers

1027 BROADWAY ST

Year	Uses	Source
1970	Sun Maid Furniture Co	R.L. Polk & Co Publisher
1965	SUN MAID FURNITURE CO	R.L. Polk & Co Publisher
1962	Sun Maid Furn Co	Pacific Telephone
1958	Sun Maid Furn Co	R.L. Polk & Co Publishers

1028 BROADWAY ST

Year	Uses	Source
1970	Jackson Ida Mrs	R.L. Polk & Co Publisher

FINDINGS

Year	Uses	Source
1965	JACKSON IDA K MRS	R.L. Polk & Co Publisher

1030 BROADWAY ST

Year	Uses	Source
1990	City Pub Parking	R.L. Polk & Co Publishers
1986	City Pub Parking	R.L. Polk & Co Publishers
1980	City Pub Parking	R.L. Polk & Co Publishers
1975	City Pub Parking	R.L. Polk & Co Publishers
1970	Soliz Angie Mrs	R.L. Polk & Co Publisher
	City Pub Parking	R.L. Polk & Co Publisher
1965	CURTIS GLADYS MRS	R.L. Polk & Co Publisher
1962	Vacant	Pacific Telephone

1031 BROADWAY ST

Year	Uses	Source
1970	Dillman Elton R	R.L. Polk & Co Publisher
1965	DILLMAN ELTON R	R.L. Polk & Co Publisher

1032 BROADWAY ST

Year	Uses	Source
1970	Sears Maudie E Mrs	R.L. Polk & Co Publisher
1965	SEARS MAUDIE E MRS a	R.L. Polk & Co Publisher

1033 BROADWAY ST

Year	Uses	Source
2020	GREYHOUND LINES	EDR Digital Archive
2017	FRESNO TRANSPORTATION CENTER INC	Cole Information
	GREYHOUND PACKAGEXPRESS	Cole Information
2014	FRESNO TRANSPORTATION CENTER INC	Cole Information
	GREYHOUND BUS LINES	Cole Information
	GREYHOUND PACKAGEXPRESS	Cole Information
2010	FRESNO TRANSPORTATION CTR INC	Cole Information
	GREYHOUND LINES	Cole Information
2005	FRESNO TRANSPORTATION CENTER INC	Cole Information
	GREYHOUND BUS LINES	Cole Information

FINDINGS

Year	Uses	Source
2002	FRESNO TRANSPORTATION CTR INC bus lines	R.L. Polk & Co Publishers
	GREYHOUND BUS LINES bus lines I	R.L. Polk & Co Publishers
	GREYHOUND PACKAGE EXPRESS delivery serv	R.L. Polk & Co Publishers
2000	FRESNO TRANSPORTATION CENTER INCORPORATED	Cole Information
	GREYHOUND BUS LINES PACKAGE EXPRESS	Cole Information
	WESTERN UNION FRESNO	Cole Information
	GREYHOUND BUS LINES BAGGAGE	Cole Information
	GREYHOUND BUS LINES	Cole Information
1996	FRESNO	R.L. Polk & Co Publishers
	TRANSPORTATION CTR	R.L. Polk & Co Publishers
	GREYHOUND BUS LINES	R.L. Polk & Co Publishers
1995	FRESNO TRANSPORTATION CTR INC	Cole Information
	GREYHOUND BUS LINES	Cole Information
1992	FRESNO TRANS CT INC	Cole Information
1990	Greyhound Bus Lines	R.L. Polk & Co Publishers
	Greyhound Bus Lines Package Express	R.L. Polk & Co Publishers
	Greyhound Bus Lines Customer Serv & Baggage	R.L. Polk & Co Publishers

1034 BROADWAY ST

Year	Uses	Source
1962	Vacant	Pacific Telephone
1958	Tinys Waffle Shop restr	R.L. Polk & Co Publishers

1035 BROADWAY ST

Year	Uses	Source
1990	City Pub Parking	R.L. Polk & Co Publishers
1986	City Pub Parking	R.L. Polk & Co Publishers
1980	City Pub Parking	R.L. Polk & Co Publishers
1975	City Pub Parking	R.L. Polk & Co Publishers
1970	City Pub Parking	R.L. Polk & Co Publisher

FINDINGS

1038 BROADWAY ST

Year	Uses	Source
1962	J Bs Clo Store mens do	Pacific Telephone
1958	J Bs Clo Store mens do	R.L. Polk & Co Publishers

1040 BROADWAY ST

Year	Uses	Source
1922	Fern The	Polk: Husted Directory Co.
	Youngblood Wm	Polk: Husted Directory Co.

1041 BROADWAY ST

Year	Uses	Source
1970	Bond Bertha Mrs	R.L. Polk & Co Publisher
1965	BOND CLARENCE C	R.L. Polk & Co Publisher

1043 BROADWAY ST

Year	Uses	Source
2017	GREYHOUND FOOD SERVICE	Cole Information
2014	GREYHOUND FOOD SERVICE	Cole Information
2005	GREYHOUND FOOD SERVICE	Cole Information
2002	GREYHOUND FOOD SVC restaurants	R.L. Polk & Co Publishers
1996	BURGER KING	R.L. Polk & Co Publishers
1990	Burger King restr	R.L. Polk & Co Publishers

1044 BROADWAY ST

Year	Uses	Source
1962	Calif Jw lry & Loan Co paw n broker	Pacific Telephone
1958	Calif Jw lry & Loan Co paw n broker	R.L. Polk & Co Publishers
	Chooljian Deran w atch repr	R.L. Polk & Co Publishers

1046 BROADWAY ST

Year	Uses	Source
1962	Cats Paw tavern	Pacific Telephone
1958	Vacant	R.L. Polk & Co Publishers

FINDINGS

1050 BROADWAY ST

Year	Uses	Source
1962	Dans Club tavern	Pacific Telephone
1958	Dans Club tavern	R.L. Polk & Co Publishers

1052 BROADWAY ST

Year	Uses	Source
1962	United Loan &Jw lrs paw n brokers	Pacific Telephone
1958	United Loan & Jw lrs paw n brokers	R.L. Polk & Co Publishers

1053 BROADWAY ST

Year	Uses	Source
1990	Vacant	R.L. Polk & Co Publishers

1057 BROADWAY ST

Year	Uses	Source
1922	Acme Rooms	Polk: Husted Directory Co.
	Mull Orlando	Polk: Husted Directory Co.

1058 BROADWAY ST

Year	Uses	Source
1962	Stiers Shell Serv	Pacific Telephone
	Mariposa Intersects	Pacific Telephone
1958	Stiers Shell Serv	R.L. Polk & Co Publishers

C

807 C

Year	Uses	Source
1958	Vulich John P B AAM	R.L. Polk & Co Publishers
1952	Vulich J T	R.L. Polk & Co Publishers
1947	Taylor Virginia Mrs	R.L. Polk & Co Publishers
	Willis C F	R.L. Polk & Co Publishers
1942	Ambers Wm	R.L. Polk & Co Publishers
1927	Acosta Tereso	R.L. Polk & Co Publishers
	Duarte Andreas	R.L. Polk & Co Publishers

FINDINGS

815 C

Year	Uses	Source
1958	Silva Jose A	R.L. Polk & Co Publishers
1952	Barisich V J	R.L. Polk & Co Publishers
1947	Berisich K M Mrs	R.L. Polk & Co Publishers
1942	Berisich K M Mrs	R.L. Polk & Co Publishers
1927	Barasich G V	R.L. Polk & Co Publishers
	Kovacevich Flora	R.L. Polk & Co Publishers
1922	Barisich G V	Polk: Husted Directory Co.
	Kovacevich Mrs Flora	Polk: Husted Directory Co.

820 C

Year	Uses	Source
1958	Natividad Emilio T LAAi M	R.L. Polk & Co Publishers
1952	Natividad Emilio	R.L. Polk & Co Publishers
1947	Kalasich Marine	R.L. Polk & Co Publishers
1942	Kalasich Barbara Mrs	R.L. Polk & Co Publishers
1927	Kalasich Tony	R.L. Polk & Co Publishers
1922	Kalasich Antone	Polk: Husted Directory Co.

825 C

Year	Uses	Source
1958	Mora Candelario	R.L. Polk & Co Publishers
1952	Mora C L	R.L. Polk & Co Publishers
1947	Acosta Edw	R.L. Polk & Co Publishers
1942	Verdugo Atancia	R.L. Polk & Co Publishers
1927	Oriental	R.L. Polk & Co Publishers
1922	Carsanegri John	Polk: Husted Directory Co.
	Evosevich Sami	Polk: Husted Directory Co.

828 C

Year	Uses	Source
1958	Facio Rudy R	R.L. Polk & Co Publishers
1952	Bourbon Edilia Mrs	R.L. Polk & Co Publishers
1947	Bourbon John	R.L. Polk & Co Publishers

FINDINGS

Year	Uses	Source
1947	Verdugo Anatacia	R.L. Polk & Co Publishers
1942	Vacant	R.L. Polk & Co Publishers
1927	Espitallier Frank	R.L. Polk & Co Publishers
1922	Espitallier Frank	Polk: Husted Directory Co.

830 C

Year	Uses	Source
1958	Ortiz Luis L	R.L. Polk & Co Publishers
1952	Felix G F	R.L. Polk & Co Publishers
1947	Bogunovich Michl	R.L. Polk & Co Publishers
1942	Bog unovich Michi	R.L. Polk & Co Publishers

831 C

Year	Uses	Source
1958	Michael Mike	R.L. Polk & Co Publishers
1952	Lopez Carmen	R.L. Polk & Co Publishers
1947	Lopez Carmen	R.L. Polk & Co Publishers
	Romero Enedina Mrs	R.L. Polk & Co Publishers
	Sua Bartolome	R.L. Polk & Co Publishers
1942	Espinosa Ferdinand	R.L. Polk & Co Publishers
1927	Fontano Frank	R.L. Polk & Co Publishers
1922	Dominico Frank	Polk: Husted Directory Co.
	Abramovich Andrew	Polk: Husted Directory Co.
	rear	Polk: Husted Directory Co.

833 C

Year	Uses	Source
1958	Dolantizo Peter M	R.L. Polk & Co Publishers
1952	Doljanica P M	R.L. Polk & Co Publishers
1947	Dolanitzu P M	R.L. Polk & Co Publishers
1942	Dolanitza P M	R.L. Polk & Co Publishers
1927	Zivanovick Stella Mrs	R.L. Polk & Co Publishers
1922	Zivanocich Mrs Stella	Polk: Husted Directory Co.

FINDINGS

835 C

Year	Uses	Source
1958	Doi Richd	R.L. Polk & Co Publishers
1952	Begovich O R	R.L. Polk & Co Publishers
1947	Begovich O R	R.L. Polk & Co Publishers
1942	Yamasaki Sam	R.L. Polk & Co Publishers
1927	Korach Geo	R.L. Polk & Co Publishers
1922	Korach Geo	Polk: Husted Directory Co.

837 C

Year	Uses	Source
1958	Nishio Jiro	R.L. Polk & Co Publishers

838 C

Year	Uses	Source
1958	Marquez Phillip	R.L. Polk & Co Publishers
1952	Quintero R V	R.L. Polk & Co Publishers
1947	Mora Ciraco	R.L. Polk & Co Publishers
	Verdugo Jos	R.L. Polk & Co Publishers
1942	Valesquez Lucy Mrs	R.L. Polk & Co Publishers
1927	Bogunovich Helen	R.L. Polk & Co Publishers
	Dominico Frank	R.L. Polk & Co Publishers
	Orosco Augustino	R.L. Polk & Co Publishers
1922	Bogunovich Michel	Polk: Husted Directory Co.
	Catich Geo	Polk: Husted Directory Co.
	Aragon Ynais rear	Polk: Husted Directory Co.
	Cecenca Jose rear	Polk: Husted Directory Co.

842 C

Year	Uses	Source
1958	Gomez Benj	R.L. Polk & Co Publishers
1952	Gomez Benj	R.L. Polk & Co Publishers
1947	Gomez Beni	R.L. Polk & Co Publishers
1942	Masuda Vioka	R.L. Polk & Co Publishers
1927	Millasich Pirma Mrs	R.L. Polk & Co Publishers

FINDINGS

Year	Uses	Source
1922	Millasich Geo	Polk: Husted Directory Co.

855 C

Year	Uses	Source
1958	Takemoto Mataichi	R.L. Polk & Co Publishers
1952	Takamoto Mataichi	R.L. Polk & Co Publishers
1947	Cassinelli Henrietta Mrs	R.L. Polk & Co Publishers
1942	Cassinelli Henrietta Mrs	R.L. Polk & Co Publishers
	Kern intersects	R.L. Polk & Co Publishers
1927	Cassinelli Jno	R.L. Polk & Co Publishers
1922	Cassinelli John	Polk: Husted Directory Co.

905 C

Year	Uses	Source
1958	Vargas Florentine E Mrs B	R.L. Polk & Co Publishers
1952	Vargas F J	R.L. Polk & Co Publishers
1947	Vargas Florentino	R.L. Polk & Co Publishers
1942	Cortez Rose Mrs	R.L. Polk & Co Publishers
1927	Vacant	R.L. Polk & Co Publishers
1922	Oriental	Polk: Husted Directory Co.

915 C

Year	Uses	Source
1958	Gomez Andy	R.L. Polk & Co Publishers

921 C

Year	Uses	Source
1958	Salinas Frances Mrs	R.L. Polk & Co Publishers

927 C

Year	Uses	Source
1958	Bilbo Roy H	R.L. Polk & Co Publishers
1952	Shinizu Izumi	R.L. Polk & Co Publishers
1947	Kawahara Takuma	R.L. Polk & Co Publishers
1942	Tashima Henry	R.L. Polk & Co Publishers
1927	Oriental	R.L. Polk & Co Publishers

FINDINGS

Year	Uses	Source
1922	Oriental	Polk: Husted Directory Co.

935 C

Year	Uses	Source
1958	Nagata Mac N B	R.L. Polk & Co Publishers
1952	Fujiw ara Mitsugi	R.L. Polk & Co Publishers
1947	Mitsugi Fujiw ara	R.L. Polk & Co Publishers
1942	Fugioto Misuto	R.L. Polk & Co Publishers
1927	Oriental	R.L. Polk & Co Publishers
1922	Oriental	Polk: Husted Directory Co.

936 C

Year	Uses	Source
1958	Ortiz Lillian Mrs B	R.L. Polk & Co Publishers
1952	Ortiz F F Mrs	R.L. Polk & Co Publishers
1947	Ortiz Felipa Mrs	R.L. Polk & Co Publishers
1942	Ortiz Felipa Mrs	R.L. Polk & Co Publishers

939 C

Year	Uses	Source
1958	Nagahama Zenkichi	R.L. Polk & Co Publishers
1952	Nagahama Genkichi	R.L. Polk & Co Publishers
1947	Nagahama Genkichi	R.L. Polk & Co Publishers
1942	Wong Foo	R.L. Polk & Co Publishers
1927	Sutton Rufus	R.L. Polk & Co Publishers
1922	Oriental	Polk: Husted Directory Co.

940 C

Year	Uses	Source
1958	Facio Librada Mrs B	R.L. Polk & Co Publishers
1952	Facio Emeterio	R.L. Polk & Co Publishers
1947	Facio Emeterio	R.L. Polk & Co Publishers
	Facio L R	R.L. Polk & Co Publishers
1942	Facio Demetrio	R.L. Polk & Co Publishers
1927	Facio Emeterio	R.L. Polk & Co Publishers

FINDINGS

Year	Uses	Source
1922	Facio Joaquin	Polk: Husted Directory Co.

945 C

Year	Uses	Source
1958	Komatsu Sannosuke B	R.L. Polk & Co Publishers
1952	Komatsu Sannosuke	R.L. Polk & Co Publishers
1947	Komatsu Sannosuke	R.L. Polk & Co Publishers
1942	Michel Vincento	R.L. Polk & Co Publishers
	Nick Carl	R.L. Polk & Co Publishers
1927	Oriental	R.L. Polk & Co Publishers
1922	Oriental	Polk: Husted Directory Co.

951 C

Year	Uses	Source
1958	Brownlee Mary Mrs	R.L. Polk & Co Publishers
1952	Martin W L	R.L. Polk & Co Publishers
1947	Crawford M L Mrs	R.L. Polk & Co Publishers
1942	Wotton Pearle	R.L. Polk & Co Publishers
1927	Monriques Geo	R.L. Polk & Co Publishers
1922	Oriental	Polk: Husted Directory Co.

952 C

Year	Uses	Source
1927	Vacant	R.L. Polk & Co Publishers
1922	Santos Natividad	Polk: Husted Directory Co.

954 C

Year	Uses	Source
1947	Vacant	R.L. Polk & Co Publishers
1942	Harris Geo	R.L. Polk & Co Publishers
	Tulare intersects	R.L. Polk & Co Publishers
1927	Espinosa Jos	R.L. Polk & Co Publishers
	Lopez Quon	R.L. Polk & Co Publishers
1922	Espinosa Jose	Polk: Husted Directory Co.

FINDINGS

1000 C

Year	Uses	Source
1947	Wong Jack prod	R.L. Polk & Co Publishers

1008 C

Year	Uses	Source
1958	Liberty Auto Service	R.L. Polk & Co Publishers

1027 C

Year	Uses	Source
1958	Tsuda Seichi J B	R.L. Polk & Co Publishers
1952	Tsuda S J	R.L. Polk & Co Publishers
1947	Chavez Pedro	R.L. Polk & Co Publishers
1942	Michell Vicente	R.L. Polk & Co Publishers
1927	Boyer Aug	R.L. Polk & Co Publishers
1922	Boyer Aug	Polk: Husted Directory Co.

1028 C

Year	Uses	Source
1927	Oriental	R.L. Polk & Co Publishers

1034 C

Year	Uses	Source
1958	S & J Citrus Co w hol fruit	R.L. Polk & Co Publishers
1952	S & J Citrus Co	R.L. Polk & Co Publishers
1947	S & J Citrus Co	R.L. Polk & Co Publishers

1037 C

Year	Uses	Source
1958	Vincent Mamie Mrs B	R.L. Polk & Co Publishers
1952	Vincent Mamie Mrs	R.L. Polk & Co Publishers
1947	Vincent Jos	R.L. Polk & Co Publishers
1942	Yincent Jos	R.L. Polk & Co Publishers
	Cobos Saulo	R.L. Polk & Co Publishers
	Ito Anna Mrs	R.L. Polk & Co Publishers
	Juarez Jos	R.L. Polk & Co Publishers

FINDINGS

Year	Uses	Source
1927	Vincent Jos	R.L. Polk & Co Publishers
	Aragon Foubia Mrs	R.L. Polk & Co Publishers
	Carcia Carlota Mrs	R.L. Polk & Co Publishers
	Hernandez Jos	R.L. Polk & Co Publishers
	Pow ell W W	R.L. Polk & Co Publishers
1922	Vincent Jos	Polk: Husted Directory Co.
	Black Jos rear	Polk: Husted Directory Co.
	Ferback Ernest rear	Polk: Husted Directory Co.
	Mathew s M C rear	Polk: Husted Directory Co.
	Pow ell W W rear	Polk: Husted Directory Co.

1040 C

Year	Uses	Source
1958	V & V Whol Prod	R.L. Polk & Co Publishers
1952	Vartikian V M prod	R.L. Polk & Co Publishers
1947	Vartikian Vartan w hol produce	R.L. Polk & Co Publishers

1045 C

Year	Uses	Source
1952	Vacant	R.L. Polk & Co Publishers
1947	Toy New ton	R.L. Polk & Co Publishers
1942	Toy New ton	R.L. Polk & Co Publishers
1927	Oriental	R.L. Polk & Co Publishers
1922	Oriental	Polk: Husted Directory Co.

1050 C

Year	Uses	Source
1947	Chow David w hol prod	R.L. Polk & Co Publishers
1942	Chow David w hol prod	R.L. Polk & Co Publishers

1051 C

Year	Uses	Source
1942	Wong Jack & Co w hol	R.L. Polk & Co Publishers
	Mariposa intersects	R.L. Polk & Co Publishers

FINDINGS

C ST

807 C ST

Year	Uses	Source
2020	LAI FONG	EDR Digital Archive
	DON JEW	EDR Digital Archive
2017	PAMELA LEE	Cole Information
	ARVELIA WHIGHAM	Cole Information
	DELLA WILSON	Cole Information
	NATASHA RICKS	Cole Information
	DONNA SMITH	Cole Information
2014	SALINA BROWN	Cole Information
	DONNA KAUTZMAN	Cole Information
	P JERONIMO	Cole Information
	NATASHA RICKS	Cole Information
2010	LUIS QUESADA	Cole Information
	CASSIE MORALES	Cole Information
	CONCEPCION ALVAREZ	Cole Information
	PASHARA WILLIAMS	Cole Information
	YADIRA GARAY	Cole Information
	CHRISTINA ANCHONDO	Cole Information
	LINNICIA ROSS	Cole Information
	JUAN LARA	Cole Information
	STEPHANIE WALLACE	Cole Information
2005	DENISE GUZMAN	Cole Information
	JUAN MARTINEZ	Cole Information
	LINDA LIAS	Cole Information
	JOVITA ALONSO	Cole Information
	GENARO GUZMAN	Cole Information
	LINNICIA ROSS	Cole Information
	S CROUCH	Cole Information
	KAREN ROGERS	Cole Information
2002	Valdovino Dioselina	R.L. Polk & Co Publishers
2000	V SALAZAR	Cole Information

FINDINGS

Year	Uses	Source
2000	KWONG LAM	Cole Information
1996	Chu Hoi C	R.L. Polk & Co Publishers
	Lam Cuong Q	R.L. Polk & Co Publishers
	Sithong Chanday	R.L. Polk & Co Publishers
	Vo Long T	R.L. Polk & Co Publishers
1995	LAM, ANH	Cole Information
	CHU, HOI C	Cole Information
	SYHARAJ, S	Cole Information
	VO, LONG T	Cole Information
1990	Apartments	R.L. Polk & Co Publishers
	Chu Hoi Chung	R.L. Polk & Co Publishers
	Syharaj Sengaroun	R.L. Polk & Co Publishers
	Va Long V	R.L. Polk & Co Publishers
	Duong Lane	R.L. Polk & Co Publishers
	Do Mul L	R.L. Polk & Co Publishers
	Lam Anh T	R.L. Polk & Co Publishers
1986	Apartments	R.L. Polk & Co Publishers
	Chu Hoi Chung	R.L. Polk & Co Publishers
	Jew Don Yen	R.L. Polk & Co Publishers
	Vo Lang	R.L. Polk & Co Publishers
	Gee W B	R.L. Polk & Co Publishers
	Gee You Soo	R.L. Polk & Co Publishers
	Lam Anh T	R.L. Polk & Co Publishers
1970	Vulich Eliz Mrs	R.L. Polk & Co Publisher
1965	VULICH ELIZ MRS	R.L. Polk & Co Publisher
1932	Oriental	R.L. Polk & Co Publishers

810 C ST

Year	Uses	Source
2000	TAXES & ACCOUNTING XCLUSIVE SERVICE	Cole Information

815 C ST

Year	Uses	Source
2020	JOSE SANCHEZ	EDR Digital Archive

FINDINGS

Year	Uses	Source
2017	ALFRED GARCIA	Cole Information
2014	ALFRED GARCIA	Cole Information
2010	SALLY AMES	Cole Information
2005	FRANCISCO BAUTISTA	Cole Information
2002	Not Verified 2 Hses	R.L. Polk & Co Publishers
2000	ANITA GARCIA	Cole Information
1996	Hernandez Tomes	R.L. Polk & Co Publishers
1995	HERNANDEZ, THOMAS A	Cole Information
1992	HERNANDEZ, TOMAS	Cole Information
1990	Hernandez Tomas	R.L. Polk & Co Publishers
1986	Hernandez Tomas	R.L. Polk & Co Publishers
1980	Hernandez Isabel Mrs	R.L. Polk & Co Publishers
1975	Hernandez Isabel Mrs	R.L. Polk & Co Publishers
1970	Hernandez Thos	R.L. Polk & Co Publisher
1965	MANGE RUBEN P	R.L. Polk & Co Publisher
1932	Barisich G V	R.L. Polk & Co Publishers
	Kovacevich Flora Mrs	R.L. Polk & Co Publishers

817 C ST

Year	Uses	Source
1980	Vacant	R.L. Polk & Co Publishers

820 C ST

Year	Uses	Source
2020	CONSTANTE TACATA	EDR Digital Archive
	JANET TACATA	EDR Digital Archive
2014	VICTORIA SERVANTES	Cole Information
2010	BRAD VAUGHAN	Cole Information
2005	NORMA MORA	Cole Information
1990	KDalion Juan	R.L. Polk & Co Publishers
1986	Romias John	R.L. Polk & Co Publishers
1980	Madrid Frank M	R.L. Polk & Co Publishers
1975	Vacant	R.L. Polk & Co Publishers
1965	VACANT	R.L. Polk & Co Publisher

FINDINGS

Year	Uses	Source
1932	Kalasich Anthony o	R.L. Polk & Co Publishers

824 C ST

Year	Uses	Source
2020	SHERANN CLAY	EDR Digital Archive
2017	TONY WHITE	Cole Information
	CHRISTINA FAIN	Cole Information
	SHERRY MOORE	Cole Information
	SHAY CLAY	Cole Information
2014	ESTHER SERRANO	Cole Information
	HUMBERTO TOLENTINO	Cole Information
	GERALDO MARTINEZ	Cole Information
	SHERRY MOORE	Cole Information
	REBECCA SALCEDO	Cole Information
2010	ESTHER SERRANO	Cole Information
	R GUERRA	Cole Information
	B WILLIAMS	Cole Information
	K CAPOZZI	Cole Information
2005	FRANCISCO BAUTISTA	Cole Information
	JARMAL TACKARD	Cole Information
	LAURIE PACARD	Cole Information
	REBECCA SALCEDO	Cole Information
	KIM HARDAMAN	Cole Information
2002	101 Brow n Charlotte M	R.L. Polk & Co Publishers
2000	C BROWN	Cole Information
	LINDA HILL	Cole Information
1986	a Hall Frances	R.L. Polk & Co Publishers
	b Rogers Ester	R.L. Polk & Co Publishers
	c Banlao Demetrio	R.L. Polk & Co Publishers

825 C ST

Year	Uses	Source
2020	MARIA CASTREJON	EDR Digital Archive
	CLEMENTE AQUINO	EDR Digital Archive

FINDINGS

Year	Uses	Source
2017	CATALINA CORTEZ	Cole Information
	OSCAR AQUINO	Cole Information
2014	CATALINA CORTEZ	Cole Information
	OSCAR AQUINO	Cole Information
	CATALINA BARAJAS	Cole Information
2010	CATALINA CORTEZ	Cole Information
	OSCAR AQUINO	Cole Information
	DAVID HOVANNISIAN	Cole Information
	RAMIRO ANGIANO	Cole Information
2005	OSCAR AQUINO	Cole Information
	DAVID HOVANNISIAN	Cole Information
	CATALINA BARAJAS	Cole Information
2002	Aquino Oscar 6 S	R.L. Polk & Co Publishers
2000	OSCAR AQUINO	Cole Information
1996	Rivera Francis	R.L. Polk & Co Publishers
1995	MENDOZA, ANDRES S	Cole Information
1990	Apartments	R.L. Polk & Co Publishers
	No Return	R.L. Polk & Co Publishers
	Psuda Manuel	R.L. Polk & Co Publishers
	Calderon Juan	R.L. Polk & Co Publishers
	Alonso Apolinar	R.L. Polk & Co Publishers
1986	Apartments	R.L. Polk & Co Publishers
	Morris Gwendolyn	R.L. Polk & Co Publishers
	Martin Betty	R.L. Polk & Co Publishers
	Wilson Rosie	R.L. Polk & Co Publishers
	Morris Barbar	R.L. Polk & Co Publishers
1970	Martinez Mack	R.L. Polk & Co Publisher
1965	ESPANA MANUEL R	R.L. Polk & Co Publisher
1932	Oriental	R.L. Polk & Co Publishers

826 C ST

Year	Uses	Source
2020	RODRIGUEZ RODERICO	EDR Digital Archive

FINDINGS

Year	Uses	Source
2014	REYNALDA TRUJILLO	Cole Information
2010	RODERICO RODRIGUEZ	Cole Information
2005	OCCUPANT UNKNOWN	Cole Information
2002	Sanchez Domitilo C 61 A	R.L. Polk & Co Publishers
2000	OCCUPANT UNKNOWN	Cole Information
1995	ADAMS, MAXINE	Cole Information
1992	ADAMS, MAXINE	Cole Information

828 C ST

Year	Uses	Source
1932	Espatallier Frank o	R.L. Polk & Co Publishers

830 C ST

Year	Uses	Source
1965	ORTIZ LUCY MRS MRS	R.L. Polk & Co Publisher
1932	Bogunovich Michi o	R.L. Polk & Co Publishers

831 C ST

Year	Uses	Source
1970	Vacant	R.L. Polk & Co Publisher
	Rear Vacant	R.L. Polk & Co Publisher
1965	VACANT	R.L. Polk & Co Publisher
	REAR VACANT	R.L. Polk & Co Publisher
1932	Fontano Frank	R.L. Polk & Co Publishers

833 C ST

Year	Uses	Source
2020	JUAN MELENDEZ	EDR Digital Archive
	MERCEDES MELENDEZ	EDR Digital Archive
	MARTIN MELENDEZ	EDR Digital Archive
	MICHEAL MELENDEZ	EDR Digital Archive
	GUADALUPE MELENDEZ	EDR Digital Archive
	JESUS MELENDEZ	EDR Digital Archive
2017	MERCEDES MELENDEZ	Cole Information
2014	MERCEDES MELENDEZ	Cole Information

FINDINGS

Year	Uses	Source
2010	M VALENZUELA	Cole Information
2005	JUAN MELENDEZ	Cole Information
2002	Melendez Guillermo J	R.L. Polk & Co Publishers
	Melendez Maria S 61+ A	R.L. Polk & Co Publishers
2000	JUAN MELENDEZ	Cole Information
1995	OCCUPANT UNKNOWNN	Cole Information
1990	Mc Lendez Santiago	R.L. Polk & Co Publishers
1986	Garcia Vilet	R.L. Polk & Co Publishers
1980	Montez Jose C	R.L. Polk & Co Publishers
1975	Liera Robt	R.L. Polk & Co Publishers
1970	Gomez Antonio	R.L. Polk & Co Publisher
1965	SIERRA HELENO	R.L. Polk & Co Publisher
1932	Dolanitza P M o	R.L. Polk & Co Publishers

835 C ST

Year	Uses	Source
2010	HEATHER ESTRELLA	Cole Information
2005	OCCUPANT UNKNOWN	Cole Information
2002	Not Verified	R.L. Polk & Co Publishers
2000	OCCUPANT UNKNOWN	Cole Information
1995	PALACIOS, DAVID	Cole Information
1990	No Return	R.L. Polk & Co Publishers
1986	r Diaz Louise	R.L. Polk & Co Publishers
1980	Liera Isabel Mrs	R.L. Polk & Co Publishers
1975	Liera Isabel Mrs	R.L. Polk & Co Publishers
1970	Liera Isabel Mrs	R.L. Polk & Co Publisher
1965	LIERA ISABEL	R.L. Polk & Co Publisher
1932	Torres Francisco	R.L. Polk & Co Publishers

837 C ST

Year	Uses	Source
2014	RALPH HOVANNISIAN	Cole Information
2010	RALPH HOVANNISIAN	Cole Information
2005	RALPH HOVANNISIAN	Cole Information

FINDINGS

Year	Uses	Source
2000	OCCUPANT UNKNOWN	Cole Information
1970	Vacant	R.L. Polk & Co Publisher
1965	GARCIA VICENTA MRS	R.L. Polk & Co Publisher

838 C ST

Year	Uses	Source
2020	ROBERTO SANTIAGO	EDR Digital Archive
	FAUSTINO SANTIAGO	EDR Digital Archive
	JAVIER SANTIAGO	EDR Digital Archive
2017	JAVIER SANTIAGO	Cole Information
2010	ROBERTO SANTIAGO	Cole Information
2005	OCCUPANT UNKNOWN	Cole Information
2002	1 Lopez Jay	R.L. Polk & Co Publishers
2000	ANTONIO EGGERT	Cole Information
1996	Madrigal Salud	R.L. Polk & Co Publishers
1995	MADRIGAL, SALUD	Cole Information
1992	MADRIGAL, SALUD	Cole Information
1990	Diaz Francisco	R.L. Polk & Co Publishers
	Rearl Diaz Jose	R.L. Polk & Co Publishers
1986	Rodriguez Anthony	R.L. Polk & Co Publishers
	Rear Contreras Miguel	R.L. Polk & Co Publishers
1980	Zavala Manuel	R.L. Polk & Co Publishers
	Rear Compos Cleopilda	R.L. Polk & Co Publishers
1975	Zavala Manuel	R.L. Polk & Co Publishers
	Rear Garcia Antonio	R.L. Polk & Co Publishers
1970	Vacant	R.L. Polk & Co Publisher
	Rear Flores Joel	R.L. Polk & Co Publisher
1965	MARTINEZ LORENZO	R.L. Polk & Co Publisher
	REAR VACANT	R.L. Polk & Co Publisher
1932	Costales Jos	R.L. Polk & Co Publishers

842 C ST

Year	Uses	Source
2017	LOUIS GOMEZ	Cole Information

FINDINGS

Year	Uses	Source
2014	LOUIS GOMEZ	Cole Information
2010	JOSE SERREYRA	Cole Information
2002	Gomez Merlin M 61+ A	R.L. Polk & Co Publishers
2000	OLGA SUAREZ	Cole Information
1995	GOMEZ, CARLOS	Cole Information
1990	Gomez Merlin	R.L. Polk & Co Publishers
1986	No Return	R.L. Polk & Co Publishers
1980	Gomez Eduarda Mrs	R.L. Polk & Co Publishers
1975	Gomez Eduarda Mrs	R.L. Polk & Co Publishers
1970	Gomez Benj	R.L. Polk & Co Publisher
1965	GOMEZ BENJ	R.L. Polk & Co Publisher
1932	Millusich Pearl Mrs	R.L. Polk & Co Publishers

855 C ST

Year	Uses	Source
2020	MICHAEL MORALES	EDR Digital Archive
	CARLOS VELASQUEZ	EDR Digital Archive
2005	RAUL RIQUENO	Cole Information
2002	Olvera Martha E CD	R.L. Polk & Co Publishers
1995	OCCUPANT UNKNOWNN	Cole Information
1992	TAKEMOTO, M	Cole Information
1990	Takemoto Mataichi	R.L. Polk & Co Publishers
1986	Takemoto Mataichi	R.L. Polk & Co Publishers
1980	Takemoto Mataichi	R.L. Polk & Co Publishers
1975	Takemoto Mataichi	R.L. Polk & Co Publishers
1970	Takemoto Mataichi	R.L. Polk & Co Publisher
1965	m KMm UTO YOSHIMI MRS	R.L. Polk & Co Publisher
1932	Cassinelli John o	R.L. Polk & Co Publishers
	Kern intersects	R.L. Polk & Co Publishers

900 C ST

Year	Uses	Source
2000	OCCUPANT UNKNOWN	Cole Information

FINDINGS

905 C ST

Year	Uses	Source
1965	VARGAS FLORENTINE E MRS	R.L. Polk & Co Publisher
1932	Oge H H	R.L. Polk & Co Publishers

915 C ST

Year	Uses	Source
2020	O DIMERY-LEVINE	EDR Digital Archive
	RUBY LEVINE	EDR Digital Archive
	RUBY DIMERY	EDR Digital Archive
2017	RUBY DIMERY-LEVINE	Cole Information
2014	RUBY DIMERY-LEVINE	Cole Information
2010	RUBY DIMERY-LEVINE	Cole Information
2005	RUBY DIMERY	Cole Information
1970	Inouye Masaoysi	R.L. Polk & Co Publisher
1965	INOUYE MASAOYSI	R.L. Polk & Co Publisher

921 C ST

Year	Uses	Source
2017	HERNANDEZ MIGUEL	Cole Information
2014	HERNANDEZ MIGUEL	Cole Information
2010	IRA AGUIRRE	Cole Information
2002	Herrera Mercedes F	R.L. Polk & Co Publishers
1995	OCCUPANT UNKNOWNN	Cole Information
1990	Wang Chung	R.L. Polk & Co Publishers
1986	Wong Chung	R.L. Polk & Co Publishers
1980	Wong Cheung Tsun	R.L. Polk & Co Publishers
1975	Wong Cheung Taun	R.L. Polk & Co Publishers
1970	Wong Cheung Tsun	R.L. Polk & Co Publisher
1965	VACANT	R.L. Polk & Co Publisher

927 C ST

Year	Uses	Source
2020	MARCELINO LOPEZ	EDR Digital Archive
	ROSA RIVERA	EDR Digital Archive

FINDINGS

Year	Uses	Source
2020	ROSALBA LUCATERO	EDR Digital Archive
	MARCELINO SANCHEZ	EDR Digital Archive
	DAVID RIVERA	EDR Digital Archive
	GABRIEL LUCATERO	EDR Digital Archive
2017	MARCELINO SANCHEZ	Cole Information
2014	OCCUPANT UNKNOWN	Cole Information
2010	LUIS ROJAS	Cole Information
2005	OCCUPANT UNKNOWN	Cole Information
2002	b Nunez Raquel	R.L. Polk & Co Publishers
2000	OCCUPANT UNKNOWN	Cole Information
1995	OCCUPANT UNKNOWNN	Cole Information
1990	Gonzales Santos	R.L. Polk & Co Publishers
1986	Gonsalez Santos	R.L. Polk & Co Publishers
1980	Juarez Antonio	R.L. Polk & Co Publishers
1975	Juarez Antonio	R.L. Polk & Co Publishers
1970	Juarez Antonio	R.L. Polk & Co Publisher
1965	JUAREZ ANTONIO	R.L. Polk & Co Publisher
1932	Oriental	R.L. Polk & Co Publishers

935 C ST

Year	Uses	Source
2020	MAUDE REYES	EDR Digital Archive
	RAQUEL NUNES	EDR Digital Archive
2017	RACHEL NUNEZ	Cole Information
2014	RACHEL NUNEZ	Cole Information
2010	RAQUEL NUNEZ	Cole Information
2005	FRANCISCA GARATE	Cole Information
2002	Reyes Maude G	R.L. Polk & Co Publishers
	Reyes Sampos	R.L. Polk & Co Publishers
2000	MAUDE REYES	Cole Information
1995	OCCUPANT UNKNOWNN	Cole Information
1990	Reyes Santos	R.L. Polk & Co Publishers
1986	Reyes Maude	R.L. Polk & Co Publishers

FINDINGS

Year	Uses	Source
1980	Wade Rai Mrs	R.L. Polk & Co Publishers
1975	Wada Rai Mrs	R.L. Polk & Co Publishers
1970	Wada Rai Mrs	R.L. Polk & Co Publisher
1965	NAGATA MAC N	R.L. Polk & Co Publisher
1932	Oriental	R.L. Polk & Co Publishers

936 C ST

Year	Uses	Source
2020	EFRAIN GONZALES	EDR Digital Archive
	SOLOMON GONZALES	EDR Digital Archive
2017	MARIA LALUZ	Cole Information
2014	MARIA LALUZ	Cole Information
2010	MARIA LALUZ	Cole Information
2005	MARIA GONZALEZ	Cole Information
2002	Not Verified 2 Hses	R.L. Polk & Co Publishers
2000	OCCUPANT UNKNOWN	Cole Information
1996	Leon Jesus V	R.L. Polk & Co Publishers
1995	LEON, JESUS V	Cole Information
1992	LEON, JESUS V	Cole Information
1990	Leon Jesus V	R.L. Polk & Co Publishers
1986	Leon Jesus V	R.L. Polk & Co Publishers
1970	Jenkins Marvin	R.L. Polk & Co Publisher
1965	VACANT	R.L. Polk & Co Publisher

939 C ST

Year	Uses	Source
2017	WINIFRED BECKER	Cole Information
2014	ALFREDO LOPEZ	Cole Information
2010	ALFREDO LOPEZ	Cole Information
2005	BERNABE MARTINEZ	Cole Information
2000	OCCUPANT UNKNOWN	Cole Information
1995	MEHR, TED	Cole Information
1990	Still Janet	R.L. Polk & Co Publishers
1986	Mehr Ted	R.L. Polk & Co Publishers

FINDINGS

Year	Uses	Source
1980	Nagahama Yoshi K	R.L. Polk & Co Publishers
1975	Nagahama Yoshi K	R.L. Polk & Co Publishers
1970	Nagahama Yoshi K	R.L. Polk & Co Publisher
1965	NAGAHAMA SUENO MRS	R.L. Polk & Co Publisher
1932	Oriental	R.L. Polk & Co Publishers

940 C ST

Year	Uses	Source
2017	DAVID HOVANNISIAN	Cole Information
2014	DAVID HOVANNISIAN	Cole Information
2010	DAVID HOVANNISIAN	Cole Information
2005	OCCUPANT UNKNOWN	Cole Information
2002	Facio Beatrice R 61+ A	R.L. Polk & Co Publishers
2000	F FACIO	Cole Information
1995	FACIO, F	Cole Information
1990	Phonu Felix	R.L. Polk & Co Publishers
1986	No Return	R.L. Polk & Co Publishers
1980	Facio Beatrice	R.L. Polk & Co Publishers
1975	Facio Beatrice	R.L. Polk & Co Publishers
1970	Facio Beatrice	R.L. Polk & Co Publisher
1965	FACIO BEATRICE	R.L. Polk & Co Publisher
1932	Facao Demeterio o	R.L. Polk & Co Publishers

945 C ST

Year	Uses	Source
2020	THOMAS AQUINO	EDR Digital Archive
2017	MARIBEL ROMERO	Cole Information
2014	MAIRA CISNEROS	Cole Information
2010	OCCUPANT UNKNOWN	Cole Information
2005	AMANDA GARCIA	Cole Information
2002	Not Verified	R.L. Polk & Co Publishers
2000	OCCUPANT UNKNOWN	Cole Information
1995	OCCUPANT UNKNOWNN	Cole Information
1992	LANGOC, T	Cole Information

FINDINGS

Year	Uses	Source
1990	La Ngoc T	R.L. Polk & Co Publishers
1986	La Ngoc T	R.L. Polk & Co Publishers
1980	Woo Mary	R.L. Polk & Co Publishers
1975	Ekinaka Tom	R.L. Polk & Co Publishers
1970	Komatsu Itona Mrs	R.L. Polk & Co Publisher
1965	KOMATSU SANNOSUKE	R.L. Polk & Co Publisher
1932	Rose Birdie Mrs	R.L. Polk & Co Publishers

951 C ST

Year	Uses	Source
2005	MELVIN COOPER	Cole Information
2002	Cooper Melvin 61 A	R.L. Polk & Co Publishers
1980	Vacant	R.L. Polk & Co Publishers
1975	Candia Jose	R.L. Polk & Co Publishers
1970	Vacant	R.L. Polk & Co Publisher
1965	CONEDY AUDREY T MRS	R.L. Polk & Co Publisher
1932	Montenegro Remigio	R.L. Polk & Co Publishers

952 C ST

Year	Uses	Source
1932	Oriental	R.L. Polk & Co Publishers

954 C ST

Year	Uses	Source
1932	Oriental	R.L. Polk & Co Publishers
	Tulare intersects	R.L. Polk & Co Publishers

1008 C ST

Year	Uses	Source
2020	LIBERTY AUTO SVC	EDR Digital Archive
2017	LIBERTY AUTO SERVICE	Cole Information
2014	LIBERTY AUTO SERVICE	Cole Information
2010	LIBERTY AUTO SVC	Cole Information
2005	LIBERTY AUTO SERVICE	Cole Information
2002	LIBERTY AUTO SVC auto rpr & serv	R.L. Polk & Co Publishers

FINDINGS

Year	Uses	Source
2000	MACS LIBERTY AUTO SERVICE	Cole Information
	LIBERTY AUTO SERVICE	Cole Information
1996	LIBERTY AUTO SVC	R.L. Polk & Co Publishers
1995	LIBERTY AUTO SVC	Cole Information
1992	MACS LIBERTY AUTO	Cole Information
1990	Liberty Auto Service	R.L. Polk & Co Publishers
1986	Liberty Auto Service	R.L. Polk & Co Publishers
1980	Liberty Auto Service auto repr & gas sta	R.L. Polk & Co Publishers
1975	Liberty Auto Service auto repr & gas st	R.L. Polk & Co Publishers
1970	Liberty Auto Service repr	R.L. Polk & Co Publisher
	Liberty Gulf Service	R.L. Polk & Co Publisher
1965	LIBERTY AUTO SERVICE REPR	R.L. Polk & Co Publisher

1020 C ST

Year	Uses	Source
1990	rozco Mauro	R.L. Polk & Co Publishers

1027 C ST

Year	Uses	Source
2002	Not Verified	R.L. Polk & Co Publishers
1995	OCCUPANT UNKNOWNN	Cole Information
1992	CISNEROS, MANUEL	Cole Information
1990	Cisneros Manuel	R.L. Polk & Co Publishers
1986	Corpuz Eugenio D	R.L. Polk & Co Publishers
1980	Labuguen Martin	R.L. Polk & Co Publishers
1975	Vacant	R.L. Polk & Co Publishers
	Corpuz Eugenio D	R.L. Polk & Co Publishers
1970	Arondozo Emilio B	R.L. Polk & Co Publisher
	Rear Vacant	R.L. Polk & Co Publisher
1965	ARVIZU JUAN M	R.L. Polk & Co Publisher
	REAR EDENFRONDO EMILIO	R.L. Polk & Co Publisher
1932	Boyer Sophia Mrs o	R.L. Polk & Co Publishers

FINDINGS

1034 C ST

Year	Uses	Source
1986	Vacant	R.L. Polk & Co Publishers
1980	Vacant	R.L. Polk & Co Publishers
1975	Vacant	R.L. Polk & Co Publishers
1970	Layarus Nick	R.L. Polk & Co Publisher
1965	S & J CITRUS CO WHOL FRUIT	R.L. Polk & Co Publisher
	LAZARUSNICK	R.L. Polk & Co Publisher

1037 C ST

Year	Uses	Source
1970	Vacant	R.L. Polk & Co Publisher
1965	VINCENT MAMIE MRS	R.L. Polk & Co Publisher
1932	Vincent Jos o	R.L. Polk & Co Publishers

1040 C ST

Year	Uses	Source
2020	DONALD SIMS	EDR Digital Archive
	OSCAR AQUINO	EDR Digital Archive
2017	NATURAL HEALTH REMEDIES	Cole Information
2014	NATURAL HEALTH REMEDIES	Cole Information
2005	SIMS DEVOLOPMENT CO	Cole Information
	SIMS DEVELOPMENT CO	Cole Information

1045 C ST

Year	Uses	Source
1932	Oriental	R.L. Polk & Co Publishers

1051 C ST

Year	Uses	Source
1965	VACANT	R.L. Polk & Co Publisher
1932	Lee Jang & Co w hol	R.L. Polk & Co Publishers
	Mariposa intersects	R.L. Polk & Co Publishers

1052 C ST

Year	Uses	Source
2020	VALLEY ADULT DAY HEALTH CARE	EDR Digital Archive
2017	VALLEY ADULT DAY HEALTH CARE CENTER	Cole Information
2014	VALLEY ADULT DAY HEALTH CARE CENTER	Cole Information
2010	HAIRADOWEST	Cole Information
	US SOCIAL SECURITY ADMIN	Cole Information
	OFF THE HOOK	Cole Information
2005	HAIR A DO WEST	Cole Information
	BRAIDS EXTRENDLY	Cole Information
	OFF THE HOOK HAIR DESIGN	Cole Information
2002	HAIR A DO WEST beauty salons	R.L. Polk & Co Publishers
	PAGER OUTLET radio paging/signaling equip s l	R.L. Polk & Co Publishers
	US SOCIAL SECURITY ADM	R.L. Polk & Co Publishers
2000	SCL SEC ADMNON GEN INFORMATION & SERVICES	Cole Information
	ROBERT PERRY	Cole Information
1970	Vacant	R.L. Polk & Co Publisher
1965	VACANT	R.L. Polk & Co Publisher

CHINA ALLEY

925 CHINA ALLEY

Year	Uses	Source
1992	BING KONG ASSN	Cole Information
	BING, KONG A	Cole Information

956 CHINA ALLEY

Year	Uses	Source
1995	EGO, HELEN	Cole Information
1992	EGO, HELEN	Cole Information

FINDINGS

CHINA ALY

826 CHINA ALY

Year	Uses	Source
1937	Komoto Kanichi	R.L. Polk & Co Publishers

829 CHINA ALY

Year	Uses	Source
1942	Vacant	R.L. Polk & Co Publishers
	Kern intersects	R.L. Polk & Co Publishers
1937	Oriental	R.L. Polk & Co Publishers
	Kern intersects	R.L. Polk & Co Publishers

832 CHINA ALY

Year	Uses	Source
1986	Apartments	R.L. Polk & Co Publishers
	A Richardson Raymond	R.L. Polk & Co Publishers
	B Vacant	R.L. Polk & Co Publishers
	C Turner James W	R.L. Polk & Co Publishers
	DAVelasquez Mario	R.L. Polk & Co Publishers
	E Vacant	R.L. Polk & Co Publishers
	F Vacant	R.L. Polk & Co Publishers
	G Jinks Lucy	R.L. Polk & Co Publishers
1980	Apartments	R.L. Polk & Co Publishers
	A Patina Jesus	R.L. Polk & Co Publishers
	BNgynen Habid	R.L. Polk & Co Publishers
	CGonzalez Ephram DPerez Louis	R.L. Polk & Co Publishers
	EKraf Kyle	R.L. Polk & Co Publishers
	F Georgio Alice	R.L. Polk & Co Publishers
	GRomero Alf	R.L. Polk & Co Publishers
1975	Apartments	R.L. Polk & Co Publishers
	APatina Jesus	R.L. Polk & Co Publishers
	B Perez David	R.L. Polk & Co Publishers
	C Vacant	R.L. Polk & Co Publishers
	DMorales Joe	R.L. Polk & Co Publishers

FINDINGS

Year	Uses	Source
1975	EGarcia Pedro	R.L. Polk & Co Publishers
	F Morales Pablo	R.L. Polk & Co Publishers
	GMc Donald Ollie	R.L. Polk & Co Publishers
1970	Apartments	R.L. Polk & Co Publisher
	A Gonzalez Jose M	R.L. Polk & Co Publisher
	B Velasco David	R.L. Polk & Co Publisher
	C Vacant	R.L. Polk & Co Publisher
	D Sims Hector	R.L. Polk & Co Publisher
	E Joh ison Alva	R.L. Polk & Co Publisher
	F Meriado Juana	R.L. Polk & Co Publisher
	G Lee Wong	R.L. Polk & Co Publisher
1965	APARTMENTS	R.L. Polk & Co Publisher
	A GONZALEZ JOSE M	R.L. Polk & Co Publisher
	B PEREZ DAVID	R.L. Polk & Co Publisher
	C ORTEGA JOE	R.L. Polk & Co Publisher
	D SIMS HECTOR	R.L. Polk & Co Publisher
	E SMITH M C	R.L. Polk & Co Publisher
	F DADE JOHN	R.L. Polk & Co Publisher

834 CHINA ALY

Year	Uses	Source
1986	Apartments	R.L. Polk & Co Publishers
	H Vacant	R.L. Polk & Co Publishers
1980	Apartments	R.L. Polk & Co Publishers
	H Wentw orth Robinosn	R.L. Polk & Co Publishers
	IHo Ling	R.L. Polk & Co Publishers
	J Wong Hee Toy	R.L. Polk & Co Publishers
	KGee Lum	R.L. Polk & Co Publishers
	LSalazar Jesus	R.L. Polk & Co Publishers
	MUribe Vince	R.L. Polk & Co Publishers
	N Kamaya Paul	R.L. Polk & Co Publishers
1975	Apartments	R.L. Polk & Co Publishers
	H Vacant	R.L. Polk & Co Publishers

FINDINGS

Year	Uses	Source
1975	IAllen Oliver	R.L. Polk & Co Publishers
	JNutt C	R.L. Polk & Co Publishers
	K Sanchez Manuel	R.L. Polk & Co Publishers
	LWong N T M Perez Luis D	R.L. Polk & Co Publishers
	N Serano Fredrico	R.L. Polk & Co Publishers
1970	Apartments	R.L. Polk & Co Publisher
	H Vacant	R.L. Polk & Co Publisher
	I Vacant	R.L. Polk & Co Publisher
	J Wong Nee T	R.L. Polk & Co Publisher
	M Lum Tom N Daniel Charles	R.L. Polk & Co Publisher
1965	APARTMENTS	R.L. Polk & Co Publisher
	H VACANT	R.L. Polk & Co Publisher
	I TAVARES ALF	R.L. Polk & Co Publisher
	J VACANT	R.L. Polk & Co Publisher
	K LUCKY EARL	R.L. Polk & Co Publisher
	L HEWITT ALEX	R.L. Polk & Co Publisher
	M LUM TOM	R.L. Polk & Co Publisher
	N VACANT	R.L. Polk & Co Publisher
1962	Vacant	Pacific Telephone
1958	Velez Ophilia Mrs	R.L. Polk & Co Publishers

835 CHINA ALY

Year	Uses	Source
1958	Vacant	R.L. Polk & Co Publishers

840 CHINA ALY

Year	Uses	Source
1986	Apartments	R.L. Polk & Co Publishers
	Vacant	R.L. Polk & Co Publishers
	P Vacant	R.L. Polk & Co Publishers
	Q Cavazo Daidro S	R.L. Polk & Co Publishers
	R Vacant	R.L. Polk & Co Publishers
	S Valdez Hidalgo T Delapaz Noe	R.L. Polk & Co Publishers
	U Williams Robt	R.L. Polk & Co Publishers

FINDINGS

Year	Uses	Source
1980	Apartments	R.L. Polk & Co Publishers
	OLopez David	R.L. Polk & Co Publishers
	P Ortiz Michl	R.L. Polk & Co Publishers
	Q Andilar Nicholas	R.L. Polk & Co Publishers
	RKing Harold	R.L. Polk & Co Publishers
	S Valdez Hidalgo T De La Paz Noel	R.L. Polk & Co Publishers
	U Ho Han S	R.L. Polk & Co Publishers
1975	Apartments	R.L. Polk & Co Publishers
	Tobar Alf	R.L. Polk & Co Publishers
	POrtiz Michl	R.L. Polk & Co Publishers
	QDe Vores Abbott	R.L. Polk & Co Publishers
	R Smartt Alf	R.L. Polk & Co Publishers
	SSaez Robustia	R.L. Polk & Co Publishers
	T Diaz Antonia	R.L. Polk & Co Publishers
	U Alvarez Martin	R.L. Polk & Co Publishers
1970	Apartments	R.L. Polk & Co Publisher
	Tavares Alf	R.L. Polk & Co Publisher
	P Sanchez Manuel	R.L. Polk & Co Publisher
	Q Vacant	R.L. Polk & Co Publisher
	R Smart Alf	R.L. Polk & Co Publisher
1965	APARTMENTS	R.L. Polk & Co Publisher
	DECKER VIOLA MRS	R.L. Polk & Co Publisher
	P JOHNSON HENRY	R.L. Polk & Co Publisher
	r ARMER GENTRY	R.L. Polk & Co Publisher
	R JOHNSON ALBERT	R.L. Polk & Co Publisher
	S SIMMS ALLEN	R.L. Polk & Co Publisher
	T BRITTON GEO L	R.L. Polk & Co Publisher
	U GONZALEZ HECTOR	R.L. Polk & Co Publisher

901 CHINA ALY

Year	Uses	Source
1952	Kostouros Wm shoe shiner	R.L. Polk & Co Publishers
1947	Kostouros Wm shoe shiner	R.L. Polk & Co Publishers

FINDINGS

Year	Uses	Source
1942	Kostouras Wm shoe shiner	R.L. Polk & Co Publishers
1937	Kostouros Wm shoe shiner	R.L. Polk & Co Publishers
1932	Kostouros Wm shoe	R.L. Polk & Co Publishers
	shiner	R.L. Polk & Co Publishers
1927	Kostonros Wm shoe	R.L. Polk & Co Publishers
	shiner	R.L. Polk & Co Publishers

905 CHINA ALY

Year	Uses	Source
1965	VACANT	R.L. Polk & Co Publisher
1962	Vacant	Pacific Telephone
1958	Imperial Hotel side entr	R.L. Polk & Co Publishers
1952	Yee Mah Yee	R.L. Polk & Co Publishers
1947	Gee Sam	R.L. Polk & Co Publishers
1942	Shiba K Mrs	R.L. Polk & Co Publishers

907 CHINA ALY

Year	Uses	Source
1962	Vacant	Pacific Telephone
	CHINA ALLEY FROM Contd	Pacific Telephone
1958	Bills Shine Stand	R.L. Polk & Co Publishers
1952	Vacant	R.L. Polk & Co Publishers
1947	Tong Chong & Co oriental gds	R.L. Polk & Co Publishers

908 CHINA ALY

Year	Uses	Source
1947	Tong Chong & Co oriental gds	R.L. Polk & Co Publishers

909 CHINA ALY

Year	Uses	Source
1947	Tong Chong & Co oriental gds	R.L. Polk & Co Publishers

910 CHINA ALY

Year	Uses	Source
1947	Tong Chong & Co oriental gds	R.L. Polk & Co Publishers

FINDINGS

911 CHINA ALY

Year	Uses	Source
1965	VACANT	R.L. Polk & Co Publisher
1962	Vacant	Pacific Telephone
1958	Vacant	R.L. Polk & Co Publishers
1947	Tong Chong & Co oriental gds	R.L. Polk & Co Publishers
1942	Tong Chong & Co oriental	R.L. Polk & Co Publishers
1937	Tong Chung & Co oriental	R.L. Polk & Co Publishers
1932	Tong Chong & Co ori	R.L. Polk & Co Publishers
	iental gds	R.L. Polk & Co Publishers
1927	Oriental	R.L. Polk & Co Publishers

912 CHINA ALY

Year	Uses	Source
1962	Vacant	Pacific Telephone
1958	Fresno Rescue Mission Annex	R.L. Polk & Co Publishers
1952	Mar Look	R.L. Polk & Co Publishers
	Tong Chong	R.L. Polk & Co Publishers
1947	Suey Sang Co herbs	R.L. Polk & Co Publishers
1942	Vacant	R.L. Polk & Co Publishers
1937	Vacant	R.L. Polk & Co Publishers
1932	Suey Sang Co oriental	R.L. Polk & Co Publishers
1927	Oriental	R.L. Polk & Co Publishers

914 CHINA ALY

Year	Uses	Source
1952	Ow I Tung Assn	R.L. Polk & Co Publishers
1947	Ow I Tung Assn	R.L. Polk & Co Publishers
1942	Ow I Tung Assn	R.L. Polk & Co Publishers
1937	Vacant	R.L. Polk & Co Publishers
1932	Vacant	R.L. Polk & Co Publishers
1927	Oriental	R.L. Polk & Co Publishers

FINDINGS

915 CHINA ALY

Year	Uses	Source
1932	Vacant	R.L. Polk & Co Publishers
1927	Vacant	R.L. Polk & Co Publishers

917 CHINA ALY

Year	Uses	Source
1932	Vacant	R.L. Polk & Co Publishers
1927	Vacant	R.L. Polk & Co Publishers

920 CHINA ALY

Year	Uses	Source
1958	Oriental Laborers Club Inc	R.L. Polk & Co Publishers
1952	Oriental Laborers Club Inc	R.L. Polk & Co Publishers
1947	Oriental Laborers Club Inc	R.L. Polk & Co Publishers
1942	Oriental Laborers Club	R.L. Polk & Co Publishers
1937	Oriental Laborers Club	R.L. Polk & Co Publishers
1932	Oriental Laborers Club	R.L. Polk & Co Publishers
1927	Oriental Laborers	R.L. Polk & Co Publishers

921 CHINA ALY

Year	Uses	Source
1980	Vacant	R.L. Polk & Co Publishers
1975	Vacant	R.L. Polk & Co Publishers
1970	Vacant	R.L. Polk & Co Publisher
1965	VACANT	R.L. Polk & Co Publisher
1962	Vacant	Pacific Telephone
1958	Bing Kong Assn	R.L. Polk & Co Publishers
1952	Bing Kong Assn	R.L. Polk & Co Publishers
1947	Bing Kong Assn	R.L. Polk & Co Publishers
1942	Bing Kong Assn	R.L. Polk & Co Publishers
1937	Vacant	R.L. Polk & Co Publishers
1932	Choy L M Mrs	R.L. Polk & Co Publishers
	Tong Hing Jan Co gro	R.L. Polk & Co Publishers
1927	Vacant	R.L. Polk & Co Publishers

FINDINGS

922 CHINA ALY

Year	Uses	Source
1952	Low King Co furn rms	R.L. Polk & Co Publishers
1947	Low King Co furn rms	R.L. Polk & Co Publishers
1942	Low K C furn rms	R.L. Polk & Co Publishers
1937	Oriental	R.L. Polk & Co Publishers
1932	Oriental	R.L. Polk & Co Publishers

923 CHINA ALY

Year	Uses	Source
1937	Bing Kong Assn	R.L. Polk & Co Publishers
1927	Oriental	R.L. Polk & Co Publishers

924 CHINA ALY

Year	Uses	Source
1932	Oriental	R.L. Polk & Co Publishers
1927	Oriental	R.L. Polk & Co Publishers

925 CHINA ALY

Year	Uses	Source
2002	BING KONG ASSN associations	R.L. Polk & Co Publishers
2000	BING KONG ASSOCIATION	Cole Information
1996	BING KONG ASSN	R.L. Polk & Co Publishers
1990	Bing Kong Asan social club	R.L. Polk & Co Publishers
1986	Bing Kong Assn social club	R.L. Polk & Co Publishers
1980	Bing Kong Asan social club	R.L. Polk & Co Publishers
1975	Bing Kong Assn social club	R.L. Polk & Co Publishers
1970	Fong Wai Club	R.L. Polk & Co Publisher
1965	FONG WAI CLUB SOCIAL	R.L. Polk & Co Publisher
1962	Fong Wai Club	Pacific Telephone
1958	Chong Wai Club AAD	R.L. Polk & Co Publishers
1952	Chong Wai Club	R.L. Polk & Co Publishers
1937	Murakami M restr	R.L. Polk & Co Publishers
1932	Vacant	R.L. Polk & Co Publishers
1927	Vacant	R.L. Polk & Co Publishers

FINDINGS

928 CHINA ALY

Year	Uses	Source
1962	Kum Shing Assn	Pacific Telephone
1958	Kum Shing Assn	R.L. Polk & Co Publishers
1952	Kum Shing	R.L. Polk & Co Publishers
1947	Kum Sing Club	R.L. Polk & Co Publishers
1942	Asia Club oriental	R.L. Polk & Co Publishers
1937	Oriental	R.L. Polk & Co Publishers
1932	Vacant	R.L. Polk & Co Publishers
1927	Vacant	R.L. Polk & Co Publishers

929 CHINA ALY

Year	Uses	Source
1990	Wong Leo Rev	R.L. Polk & Co Publishers
1986	Bing Kong Assn	R.L. Polk & Co Publishers
1980	Yet Ling Y	R.L. Polk & Co Publishers
1975	Vacant	R.L. Polk & Co Publishers
1970	Vacant	R.L. Polk & Co Publisher
1952	Vacant	R.L. Polk & Co Publishers
1932	Oriental	R.L. Polk & Co Publishers
1927	Oriental	R.L. Polk & Co Publishers

930 CHINA ALY

Year	Uses	Source
1932	Oriental	R.L. Polk & Co Publishers
1927	Oriental	R.L. Polk & Co Publishers

931 CHINA ALY

Year	Uses	Source
1975	Vacant	R.L. Polk & Co Publishers
1970	Vacant	R.L. Polk & Co Publisher
1965	VACANT	R.L. Polk & Co Publisher
1932	Oriental	R.L. Polk & Co Publishers

FINDINGS

933 CHINA ALY

Year	Uses	Source
1947	Chong Wai Fong Assn	R.L. Polk & Co Publishers
1942	Chong Wai Fong Assn	R.L. Polk & Co Publishers

934 CHINA ALY

Year	Uses	Source
1962	Vacant	Pacific Telephone
1958	Lew Elmer photog	R.L. Polk & Co Publishers
1952	Tin Yen Cafe	R.L. Polk & Co Publishers
1947	Tin Yen Cafe	R.L. Polk & Co Publishers
1942	Yen Ten restr	R.L. Polk & Co Publishers
1937	Tin Yen restr	R.L. Polk & Co Publishers
1932	Tin Yen restr	R.L. Polk & Co Publishers
1927	Vacant	R.L. Polk & Co Publishers

935 CHINA ALY

Year	Uses	Source
1962	Vacant	Pacific Telephone
1952	Leon Chas	R.L. Polk & Co Publishers
1947	Leong Chas	R.L. Polk & Co Publishers
1942	Leong Chas	R.L. Polk & Co Publishers
1937	Oriental	R.L. Polk & Co Publishers
1932	Oriental	R.L. Polk & Co Publishers
1927	Oriental	R.L. Polk & Co Publishers

937 CHINA ALY

Year	Uses	Source
1990	Vacant	R.L. Polk & Co Publishers
1975	Vacant	R.L. Polk & Co Publishers
1970	Vacant	R.L. Polk & Co Publisher
1965	VACANT	R.L. Polk & Co Publisher
1962	Vacant	Pacific Telephone
1958	Vacant	R.L. Polk & Co Publishers
1952	Woo Ling	R.L. Polk & Co Publishers

FINDINGS

Year	Uses	Source
1947	Woo Ling	R.L. Polk & Co Publishers
1942	Woo Ling	R.L. Polk & Co Publishers
1937	Oriental	R.L. Polk & Co Publishers
1932	Oriental	R.L. Polk & Co Publishers
1927	Oriental	R.L. Polk & Co Publishers

938 CHINA ALY

Year	Uses	Source
1962	Ning Young Benevolent Assn	Pacific Telephone
1958	Ning Young Benevolent Assn	R.L. Polk & Co Publishers
1952	Ning Young Benevolent Assn	R.L. Polk & Co Publishers
1947	Ning Young Benevolent Assn	R.L. Polk & Co Publishers
1942	Ning Yung Benevolent	R.L. Polk & Co Publishers
1937	Ning Yung Benevolent	R.L. Polk & Co Publishers
1932	Ning Yung Benevolent	R.L. Polk & Co Publishers
1927	Vacant	R.L. Polk & Co Publishers

939 CHINA ALY

Year	Uses	Source
1962	Vacant	Pacific Telephone
1958	Vacant	R.L. Polk & Co Publishers
1952	Wong T H	R.L. Polk & Co Publishers
1947	Wong T H	R.L. Polk & Co Publishers
1942	Wong T H	R.L. Polk & Co Publishers
1937	Oriental	R.L. Polk & Co Publishers
1932	Oriental	R.L. Polk & Co Publishers
1927	Oriental	R.L. Polk & Co Publishers

940 CHINA ALY

Year	Uses	Source
1962	Vacant	Pacific Telephone
1958	Vacant	R.L. Polk & Co Publishers
1952	Sing Harry	R.L. Polk & Co Publishers
1947	Sing Harry	R.L. Polk & Co Publishers

FINDINGS

Year	Uses	Source
1942	Sing Harry	R.L. Polk & Co Publishers
1937	Lem You	R.L. Polk & Co Publishers
1932	Vacant	R.L. Polk & Co Publishers
1927	Vacant	R.L. Polk & Co Publishers

944 CHINA ALY

Year	Uses	Source
1962	Vacant	Pacific Telephone
1958	Vacant	R.L. Polk & Co Publishers
1952	El Groove Cafe	R.L. Polk & Co Publishers
1947	El Groove Cafe	R.L. Polk & Co Publishers
1942	Vacant	R.L. Polk & Co Publishers
1937	Sil Sai Woo restr	R.L. Polk & Co Publishers
1932	Sam Chor restr	R.L. Polk & Co Publishers
1927	Oriental	R.L. Polk & Co Publishers

945 CHINA ALY

Year	Uses	Source
1962	Vacant	Pacific Telephone
1958	Oriental Pool Hall	R.L. Polk & Co Publishers
1952	Oriental Pool Hall	R.L. Polk & Co Publishers
1947	Quong Jan & Co oriental gds	R.L. Polk & Co Publishers
1942	Vacant	R.L. Polk & Co Publishers
1937	Vacant	R.L. Polk & Co Publishers
1932	Vacant	R.L. Polk & Co Publishers
1927	Vacant	R.L. Polk & Co Publishers

949 CHINA ALY

Year	Uses	Source
1947	Way Louie	R.L. Polk & Co Publishers
1942	Oriental	R.L. Polk & Co Publishers
1937	Oriental	R.L. Polk & Co Publishers
1932	Oriental	R.L. Polk & Co Publishers

FINDINGS

950 CHINA ALY

Year	Uses	Source
1962	El Grove Dormitory Club	Pacific Telephone
1958	El Grove Dormitory Club	R.L. Polk & Co Publishers
1942	Vacant	R.L. Polk & Co Publishers
1937	Vacant	R.L. Polk & Co Publishers
1932	Oriental	R.L. Polk & Co Publishers

951 CHINA ALY

Year	Uses	Source
1965	VACANT	R.L. Polk & Co Publisher
	S 56 EGO TORAYO MRS 237 458 E	R.L. Polk & Co Publisher
1962	Ho Yuen Tong	Pacific Telephone
1958	Ho Yuen Tong	R.L. Polk & Co Publishers
1952	Vacant	R.L. Polk & Co Publishers
1947	Sing Co oriental gds	R.L. Polk & Co Publishers
1942	Sing Co oriental gds	R.L. Polk & Co Publishers
1937	Sing Co oriental gds	R.L. Polk & Co Publishers
1932	Oriental	R.L. Polk & Co Publishers
1927	Oriental	R.L. Polk & Co Publishers

952 CHINA ALY

Year	Uses	Source
1958	Oriental Am Farmers Assn	R.L. Polk & Co Publishers
1952	Vacant	R.L. Polk & Co Publishers
1947	Po Wung Kum	R.L. Polk & Co Publishers
1942	Horn Fook Co loans	R.L. Polk & Co Publishers
1937	Oriental	R.L. Polk & Co Publishers
1932	Oriental	R.L. Polk & Co Publishers
1927	Vacant	R.L. Polk & Co Publishers

956 CHINA ALY

Year	Uses	Source
2014	HELEN EGO	Cole Information
2010	TERUO EGO	Cole Information

FINDINGS

Year	Uses	Source
2005	TERUO EGO	Cole Information
2002	Ego Helen Y 1g	R.L. Polk & Co Publishers
	BUSINESSES 1 HOUSEHOLDS	R.L. Polk & Co Publishers
2000	HELEN EGO	Cole Information
1996	Ego Helen	R.L. Polk & Co Publishers
1990	Ego H Y	R.L. Polk & Co Publishers
1986	Ego Helen Y	R.L. Polk & Co Publishers
1980	Ego Helen Y	R.L. Polk & Co Publishers
1975	Ego Helen Y	R.L. Polk & Co Publishers
1962	Ego Torayo Mrs	Pacific Telephone
1958	Ego Torayo Mrs	R.L. Polk & Co Publishers
1952	Ego Torayo Mrs	R.L. Polk & Co Publishers
1947	Ego Torayo Mrs	R.L. Polk & Co Publishers
1942	Vacant	R.L. Polk & Co Publishers
1937	Ego H G restr	R.L. Polk & Co Publishers
	Tulare intersects	R.L. Polk & Co Publishers
1932	Ego H G restr	R.L. Polk & Co Publishers
1927	Oriental	R.L. Polk & Co Publishers

958 CHINA ALY

Year	Uses	Source
1927	Oriental	R.L. Polk & Co Publishers

961 CHINA ALY

Year	Uses	Source
1947	Logan David shoe shiner	R.L. Polk & Co Publishers
1942	Oberti Michl shoe shiner	R.L. Polk & Co Publishers
	Tulare intersects	R.L. Polk & Co Publishers
1932	Voulgaris Louis shoe	R.L. Polk & Co Publishers
	shiner	R.L. Polk & Co Publishers
	Tulare intersects	R.L. Polk & Co Publishers
1927	Voulgaris Louis shoe	R.L. Polk & Co Publishers
	shiner	R.L. Polk & Co Publishers

FINDINGS

1007 CHINA ALY

Year	Uses	Source
1932	Yet Far Low restr	R.L. Polk & Co Publishers
1927	Oriental	R.L. Polk & Co Publishers

1008 CHINA ALY

Year	Uses	Source
1962	Vacant	Pacific Telephone
1958	Mar Ong	R.L. Polk & Co Publishers
1952	Vacant	R.L. Polk & Co Publishers
1947	Nightingale Cafe	R.L. Polk & Co Publishers
1942	Wing Lum restr	R.L. Polk & Co Publishers
1937	Sui King Lam	R.L. Polk & Co Publishers
	Shanghai Cafe	R.L. Polk & Co Publishers
	Yick Willie	R.L. Polk & Co Publishers
1932	Sui King Lam Cafe	R.L. Polk & Co Publishers
1927	Oriental	R.L. Polk & Co Publishers

1009 CHINA ALY

Year	Uses	Source
1932	Oriental	R.L. Polk & Co Publishers
1927	Vacant	R.L. Polk & Co Publishers

1010 CHINA ALY

Year	Uses	Source
1962	Vacant	Pacific Telephone
1958	Wong J e	R.L. Polk & Co Publishers
1952	Gee Sing	R.L. Polk & Co Publishers
1942	Aguilar P C liquors	R.L. Polk & Co Publishers
1937	Contreras Carmen Mrs	R.L. Polk & Co Publishers
	restr	R.L. Polk & Co Publishers
1932	Vacant	R.L. Polk & Co Publishers
1927	Conejo Louis restr	R.L. Polk & Co Publishers

FINDINGS

1011 CHINA ALY

Year	Uses	Source
1942	Vacant	R.L. Polk & Co Publishers

1012 CHINA ALY

Year	Uses	Source
1962	Vacant	Pacific Telephone
1958	Vacant	R.L. Polk & Co Publishers
1947	Oriental	R.L. Polk & Co Publishers
1932	Oriental	R.L. Polk & Co Publishers

1013 CHINA ALY

Year	Uses	Source
1927	Oriental	R.L. Polk & Co Publishers

1015 CHINA ALY

Year	Uses	Source
1962	Vacant	Pacific Telephone
1958	Vacant	R.L. Polk & Co Publishers
1942	Vacant	R.L. Polk & Co Publishers
1937	Fee Chy Tong Co herbs	R.L. Polk & Co Publishers
1932	Fee Chy Tong Co herbs	R.L. Polk & Co Publishers
1927	Oriental	R.L. Polk & Co Publishers

1016 CHINA ALY

Year	Uses	Source
1962	Vacant	Pacific Telephone
1958	Sam Harold W	R.L. Polk & Co Publishers
1952	Wong Jas	R.L. Polk & Co Publishers
1947	Wong Jas	R.L. Polk & Co Publishers
1932	Vacant	R.L. Polk & Co Publishers
1927	Vacant	R.L. Polk & Co Publishers

1017 CHINA ALY

Year	Uses	Source
1932	Oriental	R.L. Polk & Co Publishers

FINDINGS

Year	Uses	Source
1927	Vacant	R.L. Polk & Co Publishers

1018 CHINA ALY

Year	Uses	Source
1962	Vacant	Pacific Telephone
1958	Bow Tsee Hong & Co herbs	R.L. Polk & Co Publishers
1952	Bow Tsee Hong & Co herbs	R.L. Polk & Co Publishers
1947	Bow Tsee Hong & Co herbs	R.L. Polk & Co Publishers
	Huey Ching Fay herbs	R.L. Polk & Co Publishers
1942	Bow Tsee Hong Co herbs	R.L. Polk & Co Publishers
1937	Bow e Tsee Hong Co herbs	R.L. Polk & Co Publishers
1932	Bow e Tsee Hong Co	R.L. Polk & Co Publishers
	herbs	R.L. Polk & Co Publishers
1927	Oriental	R.L. Polk & Co Publishers

1019 CHINA ALY

Year	Uses	Source
1962	Vacant	Pacific Telephone
1958	Vacant	R.L. Polk & Co Publishers
1947	Wong Gee cigars	R.L. Polk & Co Publishers
1942	Oriental	R.L. Polk & Co Publishers
1937	Lew is F H	R.L. Polk & Co Publishers
1932	Oriental	R.L. Polk & Co Publishers
1927	Vacant	R.L. Polk & Co Publishers

1021 CHINA ALY

Year	Uses	Source
1962	Vacant	Pacific Telephone
1958	Vacant	R.L. Polk & Co Publishers
1952	Martin Jas restr	R.L. Polk & Co Publishers
1947	Martin Jas restr	R.L. Polk & Co Publishers
1942	Lee Jim	R.L. Polk & Co Publishers
1937	Sunshine Mission	R.L. Polk & Co Publishers
1932	Gon Kee bakery	R.L. Polk & Co Publishers

FINDINGS

Year	Uses	Source
1927	Oriental	R.L. Polk & Co Publishers

1022 CHINA ALY

Year	Uses	Source
1932	Oriental	R.L. Polk & Co Publishers
1927	Oriental	R.L. Polk & Co Publishers

1023 CHINA ALY

Year	Uses	Source
1970	Sam Yup Church	R.L. Polk & Co Publisher
1965	SAM YUP CHURCH	R.L. Polk & Co Publisher
1962	Vacant	Pacific Telephone
1958	Sum Yap Assn	R.L. Polk & Co Publishers
1952	Sam Yap Assn	R.L. Polk & Co Publishers
1947	Sam Yap Assn	R.L. Polk & Co Publishers
1942	Sam Yap Assn	R.L. Polk & Co Publishers
1932	Oriental	R.L. Polk & Co Publishers
1927	Chinese Club	R.L. Polk & Co Publishers

1025 CHINA ALY

Year	Uses	Source
1962	Vacant	Pacific Telephone
1958	Lung Jim	R.L. Polk & Co Publishers
1947	Vacant	R.L. Polk & Co Publishers
1932	Oriental	R.L. Polk & Co Publishers
1927	Oriental	R.L. Polk & Co Publishers

1026 CHINA ALY

Year	Uses	Source
1958	Chung Jean	R.L. Polk & Co Publishers
1952	Lee J R	R.L. Polk & Co Publishers
1947	Lee Jas	R.L. Polk & Co Publishers
1932	Oriental	R.L. Polk & Co Publishers
1927	Oriental	R.L. Polk & Co Publishers

FINDINGS

1027 CHINA ALY

Year	Uses	Source
1962	Vacant	Pacific Telephone
1958	Young Ring Mrs	R.L. Polk & Co Publishers
1947	Oriental	R.L. Polk & Co Publishers
1932	Oriental	R.L. Polk & Co Publishers
1927	Oriental	R.L. Polk & Co Publishers

1028 CHINA ALY

Year	Uses	Source
1932	Oriental	R.L. Polk & Co Publishers
1927	Vacant	R.L. Polk & Co Publishers

1029 CHINA ALY

Year	Uses	Source
1962	Vacant	Pacific Telephone
1947	Oriental	R.L. Polk & Co Publishers
1942	Vacant	R.L. Polk & Co Publishers
1937	Oriental	R.L. Polk & Co Publishers
1932	Vacant	R.L. Polk & Co Publishers

1031 CHINA ALY

Year	Uses	Source
1962	Yut Chow C	Pacific Telephone
1958	Yut Chow C	R.L. Polk & Co Publishers
1952	Chung J L	R.L. Polk & Co Publishers
1947	Chong J L	R.L. Polk & Co Publishers
1942	Chong J L	R.L. Polk & Co Publishers
1937	Oriental	R.L. Polk & Co Publishers
1932	Vacant	R.L. Polk & Co Publishers
1927	Oriental	R.L. Polk & Co Publishers

1032 CHINA ALY

Year	Uses	Source
1962	Vacant	Pacific Telephone
1958	Vacant	R.L. Polk & Co Publishers

FINDINGS

Year	Uses	Source
1952	Vacant	R.L. Polk & Co Publishers
1947	Lee Sing	R.L. Polk & Co Publishers
1942	Oriental	R.L. Polk & Co Publishers
1932	Oriental	R.L. Polk & Co Publishers
1927	Oriental	R.L. Polk & Co Publishers

1033 CHINA ALY

Year	Uses	Source
1962	Vacant	Pacific Telephone
1958	Vacant	R.L. Polk & Co Publishers
1952	Vacant	R.L. Polk & Co Publishers
1947	Bell J D	R.L. Polk & Co Publishers
1932	Oriental	R.L. Polk & Co Publishers

1034 CHINA ALY

Year	Uses	Source
1958	Luna Maurice	R.L. Polk & Co Publishers
	1035 Vacant	R.L. Polk & Co Publishers
1952	Vacant	R.L. Polk & Co Publishers
1947	Oriental	R.L. Polk & Co Publishers
1932	Oriental	R.L. Polk & Co Publishers
1927	Oriental	R.L. Polk & Co Publishers

1035 CHINA ALY

Year	Uses	Source
1962	Vacant	Pacific Telephone
1942	Hong Tsee	R.L. Polk & Co Publishers
1937	Oriental	R.L. Polk & Co Publishers
1932	Oriental	R.L. Polk & Co Publishers

1036 CHINA ALY

Year	Uses	Source
1962	Sierra Isabell Mrs	Pacific Telephone
1958	Vacant	R.L. Polk & Co Publishers
1952	Vacant	R.L. Polk & Co Publishers

FINDINGS

Year	Uses	Source
1947	Ellison John	R.L. Polk & Co Publishers
1942	Cho G	R.L. Polk & Co Publishers
1937	Wing Chong Indy	R.L. Polk & Co Publishers
1932	Oriental	R.L. Polk & Co Publishers
1927	Oriental	R.L. Polk & Co Publishers

1037 CHINA ALY

Year	Uses	Source
1942	Vacant	R.L. Polk & Co Publishers
1937	Oriental	R.L. Polk & Co Publishers
1932	Oriental	R.L. Polk & Co Publishers

1038 CHINA ALY

Year	Uses	Source
1962	Vacant	Pacific Telephone
1958	Vacant	R.L. Polk & Co Publishers
1952	Zomo Disko	R.L. Polk & Co Publishers
1947	Zomo Hotel	R.L. Polk & Co Publishers
	Disko Zomo	R.L. Polk & Co Publishers
1942	Disko Zomo	R.L. Polk & Co Publishers
1937	Oriental	R.L. Polk & Co Publishers
1932	Oriental	R.L. Polk & Co Publishers
1927	Oriental	R.L. Polk & Co Publishers

1039 CHINA ALY

Year	Uses	Source
1962	Guck Lee	Pacific Telephone
1958	Young Wo Assn	R.L. Polk & Co Publishers
1952	Young Wo Assn	R.L. Polk & Co Publishers
1947	Young Wo Assn	R.L. Polk & Co Publishers
1942	Young Wo Assn	R.L. Polk & Co Publishers
1937	Young Wo Assn	R.L. Polk & Co Publishers
1932	Yeong Wo Assn	R.L. Polk & Co Publishers

FINDINGS

1040 CHINA ALY

Year	Uses	Source
1952	Vacant	R.L. Polk & Co Publishers
1947	Baines D C	R.L. Polk & Co Publishers
1942	Meritts Barney	R.L. Polk & Co Publishers
1937	Oriental	R.L. Polk & Co Publishers
1932	Chick Yuen oriental	R.L. Polk & Co Publishers

1042 CHINA ALY

Year	Uses	Source
1952	Luna Mauricio	R.L. Polk & Co Publishers
1947	Finbres Ramon	R.L. Polk & Co Publishers

1044 CHINA ALY

Year	Uses	Source
1952	Garcia Ramon	R.L. Polk & Co Publishers
1947	Santana Hilaria Mrs	R.L. Polk & Co Publishers
1942	Vacant	R.L. Polk & Co Publishers
1937	Oriental	R.L. Polk & Co Publishers
1932	Oriental	R.L. Polk & Co Publishers
1927	Oriental	R.L. Polk & Co Publishers

1046 CHINA ALY

Year	Uses	Source
1962	Vacant	Pacific Telephone
1958	Vacant	R.L. Polk & Co Publishers
1952	Campbell Danl	R.L. Polk & Co Publishers
1947	Campbell Danl	R.L. Polk & Co Publishers
1942	Wong Henry	R.L. Polk & Co Publishers
1937	Wong Henry	R.L. Polk & Co Publishers
1932	Oriental	R.L. Polk & Co Publishers
1927	Oriental	R.L. Polk & Co Publishers

1048 CHINA ALY

Year	Uses	Source
1962	Vacant	Pacific Telephone

Year	Uses	Source
1952	Barrens F M Mrs	R.L. Polk & Co Publishers
1947	Oriental	R.L. Polk & Co Publishers
1942	Vacant	R.L. Polk & Co Publishers
1937	Oriental	R.L. Polk & Co Publishers
1932	Oriental	R.L. Polk & Co Publishers
1927	Oriental	R.L. Polk & Co Publishers

1050 CHINA ALY

Year	Uses	Source
1962	Vacant	Pacific Telephone
1952	Vacant	R.L. Polk & Co Publishers
1947	Uloa Blanche Mrs	R.L. Polk & Co Publishers
1942	Vacant	R.L. Polk & Co Publishers
	Mariposa intersects	R.L. Polk & Co Publishers
1937	Oriental	R.L. Polk & Co Publishers
1932	Oriental	R.L. Polk & Co Publishers
	Mariposa intersects	R.L. Polk & Co Publishers
1927	Oriental	R.L. Polk & Co Publishers

1054 CHINA ALY

Year	Uses	Source
1952	Vacant	R.L. Polk & Co Publishers
1947	Lew Elmer cigars	R.L. Polk & Co Publishers

E

661 E

Year	Uses	Source
1958	Jitsumyo Akira dentist	R.L. Polk & Co Publishers
1952	Jitsumo Akira dentist	R.L. Polk & Co Publishers
1947	Cobarrubias Refugio	R.L. Polk & Co Publishers
1942	Takata Gunichi	R.L. Polk & Co Publishers
1927	Vacant	R.L. Polk & Co Publishers
1922	Oriental	Polk: Husted Directory Co.

FINDINGS

664 E

Year	Uses	Source
1958	Pallaya Theo	R.L. Polk & Co Publishers
1952	Asis B A	R.L. Polk & Co Publishers
1947	Timicich Vincent	R.L. Polk & Co Publishers
1942	Tomicich Vincent r	R.L. Polk & Co Publishers
	Mono intersects	R.L. Polk & Co Publishers
1937	Tomicich Vincent o	R.L. Polk & Co Publishers
	Mono intersects	R.L. Polk & Co Publishers
1927	Barisich Prosper	R.L. Polk & Co Publishers
1922	Barisich Prosper	Polk: Husted Directory Co.

705 E

Year	Uses	Source
1958	Saito Busuke 0	R.L. Polk & Co Publishers
1952	Saito Busuke	R.L. Polk & Co Publishers
1947	Saito Busuke	R.L. Polk & Co Publishers
1942	Saito Busuke r	R.L. Polk & Co Publishers
1937	Saito Busuki o	R.L. Polk & Co Publishers
1927	Oriental	R.L. Polk & Co Publishers
1922	Oriental	Polk: Husted Directory Co.

708 E

Year	Uses	Source
1958	Providence House rest home	R.L. Polk & Co Publishers
1952	Ellis Convalescent Home	R.L. Polk & Co Publishers
1947	Okonogi Hospital	R.L. Polk & Co Publishers
	Okonogi H	R.L. Polk & Co Publishers
1942	Okonogi Sanitarium	R.L. Polk & Co Publishers
	Akiyama R A	R.L. Polk & Co Publishers
	Okonogi B	R.L. Polk & Co Publishers
1937	Okonogi Sanitarium	R.L. Polk & Co Publishers
	Akiyama R A	R.L. Polk & Co Publishers
	Okonogi B	R.L. Polk & Co Publishers
1927	Akiyana R A	R.L. Polk & Co Publishers

FINDINGS

Year	Uses	Source
1927	Okonogi B phys	R.L. Polk & Co Publishers
	Okonogi Sanitarium	R.L. Polk & Co Publishers

711 E

Year	Uses	Source
1958	Sugiyama Narae Mrs	R.L. Polk & Co Publishers
1952	Tani Mamoru	R.L. Polk & Co Publishers
1947	Arce R M	R.L. Polk & Co Publishers
1942	Onishi Ryohei	R.L. Polk & Co Publishers
1937	Tani S	R.L. Polk & Co Publishers
1927	Oriental	R.L. Polk & Co Publishers
1922	Oriental	Polk: Husted Directory Co.

722 E

Year	Uses	Source
1958	Domoto 1 Tiroshi	R.L. Polk & Co Publishers
1952	Vacant	R.L. Polk & Co Publishers
1947	Garcia Ernest	R.L. Polk & Co Publishers
1942	Brooks Wm	R.L. Polk & Co Publishers
	Calvin Jas	R.L. Polk & Co Publishers
1937	Parrot E S	R.L. Polk & Co Publishers
1927	Parret Eli	R.L. Polk & Co Publishers
1922	Parret E S	Polk: Husted Directory Co.

725 E

Year	Uses	Source
1958	Wong Jack B	R.L. Polk & Co Publishers
	S Connid	R.L. Polk & Co Publishers
1952	Wong J B	R.L. Polk & Co Publishers
1947	Wong W D	R.L. Polk & Co Publishers
1942	Chunsw e S Mrs	R.L. Polk & Co Publishers
1937	Imada Giichi	R.L. Polk & Co Publishers
	Imada Kaibayo drsmkr	R.L. Polk & Co Publishers
1927	New World The	R.L. Polk & Co Publishers

FINDINGS

Year	Uses	Source
1927	new spaper	R.L. Polk & Co Publishers
	Lino J	R.L. Polk & Co Publishers
1922	Oriental	Polk: Husted Directory Co.

726 E

Year	Uses	Source
1958	Fresno Tailoring Co	R.L. Polk & Co Publishers
	Momose Masumi	R.L. Polk & Co Publishers
1952	Momose Masumi tailor	R.L. Polk & Co Publishers
1947	Momose Masumi tailor	R.L. Polk & Co Publishers
1942	Momse Masumi tailor	R.L. Polk & Co Publishers
1937	Momose M tailer	R.L. Polk & Co Publishers
	Garcia Elvera	R.L. Polk & Co Publishers
1927	Oriental	R.L. Polk & Co Publishers
1922	Oriental	Polk: Husted Directory Co.
	Sumyda M	Polk: Husted Directory Co.

735 E

Year	Uses	Source
1958	Wong Wm D	R.L. Polk & Co Publishers
1952	Wong W D	R.L. Polk & Co Publishers
1947	Wong O W	R.L. Polk & Co Publishers
1942	Wong 0 W	R.L. Polk & Co Publishers
1937	Yamamisaka Y	R.L. Polk & Co Publishers
1927	Oriental	R.L. Polk & Co Publishers
1922	Yamamisaki Y	Polk: Husted Directory Co.

737 E

Year	Uses	Source
1958	Kuw amoto Satoshi	R.L. Polk & Co Publishers
1952	Kuw amoto Satoshi	R.L. Polk & Co Publishers
1942	Kuw amoto S r	R.L. Polk & Co Publishers
1937	Kuw amoto S o	R.L. Polk & Co Publishers
1927	Kuw amoto S	R.L. Polk & Co Publishers

FINDINGS

Year	Uses	Source
1922	Kuwamoto N	Polk: Husted Directory Co.

741 E

Year	Uses	Source
1958	Fujimoto Hogen Y Rev	R.L. Polk & Co Publishers
1952	Murashima Harry	R.L. Polk & Co Publishers
1947	Kuwamoto Hiromichi	R.L. Polk & Co Publishers
1942	Sayegusa Yasuko Mrs	R.L. Polk & Co Publishers
1937	Sayegusa G S	R.L. Polk & Co Publishers
1927	Oriental	R.L. Polk & Co Publishers

745 E

Year	Uses	Source
1958	Oguri Masaichi	R.L. Polk & Co Publishers
1952	Vacant	R.L. Polk & Co Publishers
1947	Ikeda Kazumi	R.L. Polk & Co Publishers
	Ikeda Sugematsu	R.L. Polk & Co Publishers
1942	Ikeda Sugimatsu r	R.L. Polk & Co Publishers
1937	Ikeda S	R.L. Polk & Co Publishers
1927	Oriental	R.L. Polk & Co Publishers
1922	Oriental	Polk: Husted Directory Co.

749 E

Year	Uses	Source
1922	Oriental	Polk: Husted Directory Co.

761 E

Year	Uses	Source
1958	Tachino Isami Mrs	R.L. Polk & Co Publishers
1952	Tachino Isami Mrs	R.L. Polk & Co Publishers
1947	Tachino Yoshio	R.L. Polk & Co Publishers
1942	Tachino Isame Mrs r	R.L. Polk & Co Publishers
	Inyo intersects	R.L. Polk & Co Publishers
1937	Tachino T o	R.L. Polk & Co Publishers
	Inyo intersects	R.L. Polk & Co Publishers

FINDINGS

Year	Uses	Source
1922	Oriental	Polk: Husted Directory Co.

801 E

Year	Uses	Source
1952	Miura D S	R.L. Polk & Co Publishers
	Yamashita Tom	R.L. Polk & Co Publishers
1947	Japanese Congregational Church	R.L. Polk & Co Publishers
	Aki Geo Rev	R.L. Polk & Co Publishers
1942	Japanese Congregational	R.L. Polk & Co Publishers
1937	Japanese Congregational	R.L. Polk & Co Publishers
	Church	R.L. Polk & Co Publishers
1927	Boy Scouts Troop	R.L. Polk & Co Publishers
	Fukushima J K Rev	R.L. Polk & Co Publishers
	Japanese Congrega	R.L. Polk & Co Publishers
	tional Church	R.L. Polk & Co Publishers
1922	Fukushima Rev J K	Polk: Husted Directory Co.
	Simpson Mrs Belle	Polk: Husted Directory Co.

818 E

Year	Uses	Source
1958	Nakamoto Morito	R.L. Polk & Co Publishers
1952	Henmi S H	R.L. Polk & Co Publishers
1947	Henmi H S	R.L. Polk & Co Publishers
	Henmi Helen Mrs drsmkr	R.L. Polk & Co Publishers

820 E

Year	Uses	Source
1958	Sasaki Tamaki	R.L. Polk & Co Publishers
1952	Sasaki Tamaki	R.L. Polk & Co Publishers
1947	Sasaki Tamaki	R.L. Polk & Co Publishers

822 E

Year	Uses	Source
1958	Otoy Masunosuke	R.L. Polk & Co Publishers
1952	Otoye Masonoske	R.L. Polk & Co Publishers

FINDINGS

Year	Uses	Source
1947	Acosta Dionisio	R.L. Polk & Co Publishers

824 E

Year	Uses	Source
1958	Takahashi Paulo	R.L. Polk & Co Publishers
1952	Takahaski Paul	R.L. Polk & Co Publishers

826 E

Year	Uses	Source
1958	Vacant	R.L. Polk & Co Publishers
1952	Kimura Robt	R.L. Polk & Co Publishers
1947	Mah B O	R.L. Polk & Co Publishers

828 E

Year	Uses	Source
1958	Clark Arth	R.L. Polk & Co Publishers
1952	Hirano Tasuke	R.L. Polk & Co Publishers
1947	Gross Henry	R.L. Polk & Co Publishers

830 E

Year	Uses	Source
1958	Wong Pauline	R.L. Polk & Co Publishers
1952	Wong Woo Shee Mrs	R.L. Polk & Co Publishers
1947	Wong Woo Shee Mrs	R.L. Polk & Co Publishers

835 E

Year	Uses	Source
1958	Motoyoshi Joshin Rev	R.L. Polk & Co Publishers
1952	Motoyoshi Joshim Rev	R.L. Polk & Co Publishers
1947	Kyogoko I	R.L. Polk & Co Publishers
1942	Kai K Rev	R.L. Polk & Co Publishers
1937	Shigefuji E Rev	R.L. Polk & Co Publishers
1927	Oriental	R.L. Polk & Co Publishers
1922	Oriental	Polk: Husted Directory Co.

FINDINGS

836 E

Year	Uses	Source
1958	Tsudama Jack	R.L. Polk & Co Publishers
1952	Vacant	R.L. Polk & Co Publishers
1947	Dong Thos	R.L. Polk & Co Publishers
1942	Jitsumyo Toichi	R.L. Polk & Co Publishers
1937	Kakebe S	R.L. Polk & Co Publishers
	Kern intersects	R.L. Polk & Co Publishers
1922	Oriental	Polk: Husted Directory Co.

840 E

Year	Uses	Source
1958	Dong W	R.L. Polk & Co Publishers

842 E

Year	Uses	Source
1958	Wong Horace	R.L. Polk & Co Publishers
1952	Wong Horace	R.L. Polk & Co Publishers
1947	Wong Henry	R.L. Polk & Co Publishers
1942	Kamiyama Frank	R.L. Polk & Co Publishers
	Kern intersects	R.L. Polk & Co Publishers
1927	Oriental	R.L. Polk & Co Publishers
1922	Oriental	Polk: Husted Directory Co.

911 E

Year	Uses	Source
1927	Hayashi Tetsu phys	R.L. Polk & Co Publishers
1922	Oriental	Polk: Husted Directory Co.

913 E

Year	Uses	Source
1927	Tanigaw a Hotel	R.L. Polk & Co Publishers

915 E

Year	Uses	Source
1958	Mexico Cafe	R.L. Polk & Co Publishers

FINDINGS

Year	Uses	Source
1958	Banuelos Alicia Mrs	R.L. Polk & Co Publishers
1952	Banuelos E B restr	R.L. Polk & Co Publishers
1947	Hernandez Frank	R.L. Polk & Co Publishers
1942	Fujimura Setsu Mrs restr	R.L. Polk & Co Publishers
1937	Fujimura K restr	R.L. Polk & Co Publishers
1927	Vacant	R.L. Polk & Co Publishers

917 E

Year	Uses	Source
1958	Mexico Malt Shop	R.L. Polk & Co Publishers
1952	Mikami S H real est	R.L. Polk & Co Publishers
	Nakamura Fujiye drsmkr	R.L. Polk & Co Publishers
1947	Mikami S H real est	R.L. Polk & Co Publishers
1942	Vacant	R.L. Polk & Co Publishers
1937	Vacant	R.L. Polk & Co Publishers
1927	Vacant	R.L. Polk & Co Publishers

919 E

Year	Uses	Source
1958	Palomeque Emilio J phys	R.L. Polk & Co Publishers
1952	Palomeque E J phys	R.L. Polk & Co Publishers

920 E

Year	Uses	Source
1958	Salvation Army Store used do	R.L. Polk & Co Publishers
1952	Welch F E Mrs restr	R.L. Polk & Co Publishers
1947	Murillo Julio restr	R.L. Polk & Co Publishers
1942	Vacant	R.L. Polk & Co Publishers
1937	Japanese Times Weekly	R.L. Polk & Co Publishers
1927	Vacant	R.L. Polk & Co Publishers

922 E

Year	Uses	Source
1958	West Fresno Police Sta	R.L. Polk & Co Publishers
1952	West Fresno Police Sta	R.L. Polk & Co Publishers

FINDINGS

Year	Uses	Source
1947	Murillo Julio	R.L. Polk & Co Publishers
1942	Murashima Harry lock	R.L. Polk & Co Publishers
	smith	R.L. Polk & Co Publishers
1937	Murashima K Mrs lock	R.L. Polk & Co Publishers
	smith	R.L. Polk & Co Publishers
1927	Oriental	R.L. Polk & Co Publishers

929 E

Year	Uses	Source
1958	Kaw ahara Tbshio	R.L. Polk & Co Publishers

931 E

Year	Uses	Source
1958	Almas Beauty Salon	R.L. Polk & Co Publishers
1952	Sakamoto Thos gro	R.L. Polk & Co Publishers
1947	Aburamen E H gro	R.L. Polk & Co Publishers
1942	Fierro J J gro	R.L. Polk & Co Publishers

935 E

Year	Uses	Source
1958	Service Cins do	R.L. Polk & Co Publishers
1952	Koda G J clo clnr	R.L. Polk & Co Publishers
1947	Palomeque E J phys	R.L. Polk & Co Publishers
1942	Kanai Matsukichi	R.L. Polk & Co Publishers
1937	Hashiba G K phys	R.L. Polk & Co Publishers
1927	Hashiba G K phys	R.L. Polk & Co Publishers
1922	Fresno Sanitarium	Polk: Husted Directory Co.

937 E

Year	Uses	Source
1958	Sakamoto Ins Agcy	R.L. Polk & Co Publishers
	Novak Vincent br real est am	R.L. Polk & Co Publishers
1952	Ogaw a H H real est	R.L. Polk & Co Publishers
	Sakamoto S G	R.L. Polk & Co Publishers

FINDINGS

940 E

Year	Uses	Source
1958	Rositas Drive rnnam	R.L. Polk & Co Publishers
1942	Vokota Tadaichi	R.L. Polk & Co Publishers
1937	Oriental	R.L. Polk & Co Publishers
1927	Oriental	R.L. Polk & Co Publishers

941 E

Year	Uses	Source
1958	Suda Geo M dentist	R.L. Polk & Co Publishers
1952	Suda G M dentist	R.L. Polk & Co Publishers
1947	Suda G M dentist	R.L. Polk & Co Publishers
1942	Suda G M dentist	R.L. Polk & Co Publishers
	Tulare intersects	R.L. Polk & Co Publishers

942 E

Year	Uses	Source
1937	Oriental	R.L. Polk & Co Publishers
1927	Oriental	R.L. Polk & Co Publishers

943 E

Year	Uses	Source
1958	Tokiw a Ro restr	R.L. Polk & Co Publishers
	Hashimoto Joe	R.L. Polk & Co Publishers
1952	Iw ahashi Josephine Mrs restr	R.L. Polk & Co Publishers
1947	Aburamen Raymond restr	R.L. Polk & Co Publishers

946 E

Year	Uses	Source
1937	Oriental	R.L. Polk & Co Publishers
	Tulare intersects	R.L. Polk & Co Publishers
1922	Oriental	Polk: Husted Directory Co.

951 E

Year	Uses	Source
1958	Universal Dept Store	R.L. Polk & Co Publishers

FINDINGS

Year	Uses	Source
1952	Mar A C dry gds	R.L. Polk & Co Publishers
1947	Mar A C dry gds	R.L. Polk & Co Publishers

961 E

Year	Uses	Source
1958	Rudys Clns	R.L. Polk & Co Publishers
1952	City of Paris Cleaners	R.L. Polk & Co Publishers

963 E

Year	Uses	Source
1958	Panchos Seven Seas tavern	R.L. Polk & Co Publishers

1002 E

Year	Uses	Source
1958	Lighting Co radio dept	R.L. Polk & Co Publishers

1010 E

Year	Uses	Source
1958	Vacant	R.L. Polk & Co Publishers
1952	Calusdian H G shoes	R.L. Polk & Co Publishers

1012 E

Year	Uses	Source
1958	El Rosario Cafe tavern	R.L. Polk & Co Publishers
	Aguirre Joe	R.L. Polk & Co Publishers
	Soto Juliana R Mrs	R.L. Polk & Co Publishers
	Torres Petra U Mrs	R.L. Polk & Co Publishers
	Onthesos Ena Mrs	R.L. Polk & Co Publishers
	Munoz Crescencia	R.L. Polk & Co Publishers
	Vacant	R.L. Polk & Co Publishers
	Franco Leo	R.L. Polk & Co Publishers
	Gonzalez Pablo	R.L. Polk & Co Publishers
	Street continued	R.L. Polk & Co Publishers
1952	Rosario Cafe restr	R.L. Polk & Co Publishers
	Torres Petra Mrs	R.L. Polk & Co Publishers
	Torres Salvador	R.L. Polk & Co Publishers

FINDINGS

1014 E

Year	Uses	Source
1958	La Cucaracha Gro	R.L. Polk & Co Publishers
1952	Antuna T C gro	R.L. Polk & Co Publishers
	Antuna T C jr	R.L. Polk & Co Publishers

1015 E

Year	Uses	Source
1922	Oriental	Polk: Husted Directory Co.

1016 E

Year	Uses	Source
1958	United Mercantile & Furn Co	R.L. Polk & Co Publishers
1952	Massenge E C Mrs dept store	R.L. Polk & Co Publishers

1018 E

Year	Uses	Source
1947	Vacant	R.L. Polk & Co Publishers
1942	Bell Cleiser	R.L. Polk & Co Publishers

1019 E

Year	Uses	Source
1952	Dorado I C gro	R.L. Polk & Co Publishers
	Marmolejo Albert meats	R.L. Polk & Co Publishers
1947	Fierro J J gro	R.L. Polk & Co Publishers
1942	Fierro J J gro	R.L. Polk & Co Publishers
1937	Encisco Juan	R.L. Polk & Co Publishers
1922	Oriental	Polk: Husted Directory Co.

1021 E

Year	Uses	Source
1958	Vacant	R.L. Polk & Co Publishers
1952	Fierro Richd tavern	R.L. Polk & Co Publishers

1023 E

Year	Uses	Source
1958	Lilys Beauty Salon	R.L. Polk & Co Publishers

FINDINGS

Year	Uses	Source
1927	Oriental	R.L. Polk & Co Publishers

1025 E

Year	Uses	Source
1942	Gallerson Leola Mrs furn	R.L. Polk & Co Publishers
1937	Gallerson Leona Mrs furn	R.L. Polk & Co Publishers
1922	Oriental	Polk: Husted Directory Co.

1028 E

Year	Uses	Source
1958	El Patio Hotel lodgings	R.L. Polk & Co Publishers
	Kubota Henry Y	R.L. Polk & Co Publishers
1952	Casas L L	R.L. Polk & Co Publishers
1947	Vacant	R.L. Polk & Co Publishers
1942	Hale Alvin	R.L. Polk & Co Publishers

1029 E

Year	Uses	Source
1947	Nishioka J M	R.L. Polk & Co Publishers
1942	Nishioka J M	R.L. Polk & Co Publishers
1937	Nishioka Jim	R.L. Polk & Co Publishers
1922	Oriental	Polk: Husted Directory Co.

1032 E

Year	Uses	Source
1958	Duralde H Edw ardo chiroprac tor	R.L. Polk & Co Publishers
1952	Duraldo Eduardo chiropractor	R.L. Polk & Co Publishers
1947	Serrato Louis	R.L. Polk & Co Publishers
1942	Moree Lucy Mrs	R.L. Polk & Co Publishers

1033 E

Year	Uses	Source
1958	Ito Shigeto T 0	R.L. Polk & Co Publishers
1952	Ito S T	R.L. Polk & Co Publishers
1947	Ito Sakazo	R.L. Polk & Co Publishers
1942	Vacant	R.L. Polk & Co Publishers

FINDINGS

Year	Uses	Source
1937	Ito S	R.L. Polk & Co Publishers
1927	Oriental	R.L. Polk & Co Publishers
1922	Oriental	Polk: Husted Directory Co.

1046 E

Year	Uses	Source
1942	Woo Sam	R.L. Polk & Co Publishers
1937	Oriental	R.L. Polk & Co Publishers
1927	Vacant	R.L. Polk & Co Publishers
1922	Oriental	Polk: Husted Directory Co.

1053 E

Year	Uses	Source
1937	Chinese Baptist Mission	R.L. Polk & Co Publishers
1927	Chinese Baptist Mis	R.L. Polk & Co Publishers
	sionary	R.L. Polk & Co Publishers

1060 E

Year	Uses	Source
1958	Franks Norw alk Serv gas sta	R.L. Polk & Co Publishers
	Macs Garage auto repr ad	R.L. Polk & Co Publishers
1952	Tashima Frank gas sta	R.L. Polk & Co Publishers

1061 E

Year	Uses	Source
1958	Mexican Baptist Ch	R.L. Polk & Co Publishers
1952	Mexican Baptist Church	R.L. Polk & Co Publishers
1947	Mexican Baptist Church	R.L. Polk & Co Publishers
1942	First Mexican Baptist	R.L. Polk & Co Publishers
	Church	R.L. Polk & Co Publishers
	Mariposa intersects	R.L. Polk & Co Publishers
1937	First Mexican Baptist	R.L. Polk & Co Publishers
	Church	R.L. Polk & Co Publishers
	Mariposa intersects	R.L. Polk & Co Publishers
1927	Mexican Baptist	R.L. Polk & Co Publishers

FINDINGS

Year	Uses	Source
1927	Church	R.L. Polk & Co Publishers
1922	Martinerz Rev R Q	Polk: Husted Directory Co.
	Samora Carmello	Polk: Husted Directory Co.

1103 E

Year	Uses	Source
1958	Payless Mkts gro	R.L. Polk & Co Publishers
1952	Pay Less Mkt gro	R.L. Polk & Co Publishers

1104 E

Year	Uses	Source
1952	Vacant	R.L. Polk & Co Publishers
1947	McDonald N F	R.L. Polk & Co Publishers
1942	Quon Jas	R.L. Polk & Co Publishers
1937	Oriental	R.L. Polk & Co Publishers
1927	Oriental	R.L. Polk & Co Publishers
1922	Gutierrez Mrs Rufina	Polk: Husted Directory Co.
	Koch J H	Polk: Husted Directory Co.

1112 E

Year	Uses	Source
1958	City Fire Dept Training Sta	R.L. Polk & Co Publishers
1952	Vacant	R.L. Polk & Co Publishers
1947	Flores Frank	R.L. Polk & Co Publishers
1942	Matsumoto K H	R.L. Polk & Co Publishers
1937	Matsumoto K H	R.L. Polk & Co Publishers
1927	Godain M	R.L. Polk & Co Publishers
1922	Oriental	Polk: Husted Directory Co.

1116 E

Year	Uses	Source
1947	Chong Mar	R.L. Polk & Co Publishers
	Lee Fay	R.L. Polk & Co Publishers
1942	Oriental	R.L. Polk & Co Publishers
1937	Oriental	R.L. Polk & Co Publishers

FINDINGS

Year	Uses	Source
1927	Oriental	R.L. Polk & Co Publishers
1922	Oriental	Polk: Husted Directory Co.

1118 E

Year	Uses	Source
1922	Oriental rear	Polk: Husted Directory Co.

1122 E

Year	Uses	Source
1952	Vacant	R.L. Polk & Co Publishers
1947	Garcia Eug	R.L. Polk & Co Publishers
1942	Diaz Mary Mrs	R.L. Polk & Co Publishers
	Villegas Frank	R.L. Polk & Co Publishers
1937	Diaz Jos o	R.L. Polk & Co Publishers
1927	Martinez Antonio	R.L. Polk & Co Publishers
1922	Martinez Antonio	Polk: Husted Directory Co.
	Munyos Julio	Polk: Husted Directory Co.

1133 E

Year	Uses	Source
1958	Fresno Macaroni Mfg Co	R.L. Polk & Co Publishers
1952	Fresno Macaroni Mfg Co	R.L. Polk & Co Publishers
1947	Fresno Macaroni Mfg Co	R.L. Polk & Co Publishers
1942	Fresno Macaroni Mfg Co	R.L. Polk & Co Publishers
	Fresno intersects	R.L. Polk & Co Publishers
1937	Fresno Macaroni Mfg Co	R.L. Polk & Co Publishers
1927	Fresno Macaroni Mfg	R.L. Polk & Co Publishers

1150 E

Year	Uses	Source
1927	Oriental	R.L. Polk & Co Publishers
1922	Oriental	Polk: Husted Directory Co.

1160 E

Year	Uses	Source
1958	City Fire Dept	R.L. Polk & Co Publishers

Year	Uses	Source
1937	City Fire Dept Sta No	R.L. Polk & Co Publishers
	Fresno intersects	R.L. Polk & Co Publishers

E APRUCE AVE

1060 E APRUCE AVE

Year	Uses	Source
1992	RUSSELL, VIOLET	Cole Information

E BOGARD AVE

728 E BOGARD AVE

Year	Uses	Source
2000	VATHAYANON SATHAPORN MD	Cole Information

E CARRILLO AVE

685 E CARRILLO AVE

Year	Uses	Source
1995	STEELE, BERNICE	Cole Information

699 E CARRILLO AVE

Year	Uses	Source
1995	MARTINEZ, ROBERT E	Cole Information

E COUNTRY VIW CRS

894 E COUNTRY VIW CRS

Year	Uses	Source
1992	ALCORN, MARK P	Cole Information

E ENGLEMAND AVE

1114 E ENGLEMAND AVE

Year	Uses	Source
1992	MOORE, TERRY A	Cole Information

FINDINGS

E FARRETT AVE

1043 E FARRETT AVE

Year	Uses	Source
1992	IRELAND, ROBERT	Cole Information

E GARALDN AVE

841 E GARALDN AVE

Year	Uses	Source
1992	LAWSON, JAMES	Cole Information

E KAYSEE AVE

718 E KAYSEE AVE

Year	Uses	Source
2010	MICHAEL PINHEIRO	Cole Information

E KLEPPER AVE

910 E KLEPPER AVE

Year	Uses	Source
2020	MARY ROSA	EDR Digital Archive
	FRANKIE ROSA	EDR Digital Archive
	LENA ROSA	EDR Digital Archive
2017	JOSEPH ROSA	Cole Information
	MARYLOU CASTRO	Cole Information
2014	FRANK ROSA	Cole Information
2010	FRANK ROSA	Cole Information
	LENA HAMILTON	Cole Information
2005	J ROSA VENDING	Cole Information
	LEOTHILDE ROSA	Cole Information

E LLUVIAL AVE

713 E LLUVIAL AVE

Year	Uses	Source
1995	WILLIAMS, RONNIE W	Cole Information

FINDINGS

E MANHATTEN AVE

1012 E MANHATTEN AVE

Year	Uses	Source
1992	BIRD, LYLE	Cole Information

E MILL CREEK DR

834 E MILL CREEK DR

Year	Uses	Source
2020	STEVE MORGAN	EDR Digital Archive
2017	STEVE MORGAN	Cole Information
2014	MICHAEL SCOTT	Cole Information
2010	OCCUPANT UNKNOWN	Cole Information

845 E MILL CREEK DR

Year	Uses	Source
2020	DARLENE HEINRICHS	EDR Digital Archive
	GARTH HEINRICHS	EDR Digital Archive
2017	BOB HEINRICHS	Cole Information
2014	BOB HEINRICHS	Cole Information
2010	BOB HEINRICHS	Cole Information

851 E MILL CREEK DR

Year	Uses	Source
2020	DOUG PHARISS	EDR Digital Archive
	HARRIET PHARISS	EDR Digital Archive
	HARRIET GETTMAN	EDR Digital Archive
2017	DOUG PHARISS	Cole Information
2014	DOUG PHARISS	Cole Information
2010	HARRIET GETTMAN	Cole Information

852 E MILL CREEK DR

Year	Uses	Source
2020	MARIE THEURICH	EDR Digital Archive
2017	MARIE THEURICH	Cole Information
2014	MARIE THEURICH	Cole Information

FINDINGS

Year	Uses	Source
2010	LESTER THEURICH	Cole Information

873 E MILL CREEK DR

Year	Uses	Source
2020	SEDI AFSHARI	EDR Digital Archive
	ROBERT ARMER	EDR Digital Archive
2017	ROBERT ARMER	Cole Information
2014	ROBERT ARMER	Cole Information
2010	ROBERT ARMER	Cole Information

891 E MILL CREEK DR

Year	Uses	Source
2020	MICHAEL DALGETY	EDR Digital Archive
	DAVID DALGETY	EDR Digital Archive
	JOAN DALGETY	EDR Digital Archive
2014	DAVID DALGETY	Cole Information
2010	OCCUPANT UNKNOWN	Cole Information

897 E MILL CREEK DR

Year	Uses	Source
2020	MARIANN ADCOCK	EDR Digital Archive
2017	MARIANN ADCOCK	Cole Information
2014	OCCUPANT UNKNOWN	Cole Information
2010	SHIRLEY ADCOCK	Cole Information

904 E MILL CREEK DR

Year	Uses	Source
2020	PATRICIA CASE	EDR Digital Archive
2017	PATRICIA CASE	Cole Information
2014	ALVIN BARTSCH	Cole Information
2010	ALVIN BARTSCH	Cole Information

911 E MILL CREEK DR

Year	Uses	Source
2020	LENA MENASHIAN	EDR Digital Archive
2017	LENA MENASHIAN	Cole Information

Year	Uses	Source
2014	OCCUPANT UNKNOWN	Cole Information
2010	OCCUPANT UNKNOWN	Cole Information

917 E MILL CREEK DR

Year	Uses	Source
2020	JAMES NOBLES	EDR Digital Archive
	JUDY NOBLES	EDR Digital Archive
2017	JAMES NOBLES	Cole Information
2014	JAMES NOBLES	Cole Information
2010	JAMES NOBLES	Cole Information

934 E MILL CREEK DR

Year	Uses	Source
2020	SHIRLEE KEMPS	EDR Digital Archive
	GEORGE PATTON	EDR Digital Archive
2014	SHIRLEE KEMPS	Cole Information
2010	GEORGE PATTON	Cole Information

E PASO AVE

848 E PASO AVE

Year	Uses	Source
1992	TORBATI, M B	Cole Information

E PIPE AVE

842 E PIPE AVE

Year	Uses	Source
1995	SIECHERT, PAUL	Cole Information

E PROTHEL WAY

872 E PROTHEL WAY

Year	Uses	Source
2014	ELIZABETH SINKLE	Cole Information

FINDINGS

E SHITEDOVE LN

842 E SHITEDOVE LN

Year	Uses	Source
1992	GYSLER, LOU	Cole Information

E SPE AVE

1125 E SPE AVE

Year	Uses	Source
2017	BEHR KATHLEEN L	Cole Information

E ST

661 E ST

Year	Uses	Source
1990	Jitsumyo Akira dentist	R.L. Polk & Co Publishers
1986	Jitsumyo Akira dentist	R.L. Polk & Co Publishers
1980	Jitsumyo Akira dentist	R.L. Polk & Co Publishers
1975	Jiteumyo Akira dentist	R.L. Polk & Co Publishers
1970	Jitsumyo Akira dentist	R.L. Polk & Co Publisher
1965	JITSUMYO AKIRA DENTIST	R.L. Polk & Co Publisher
1932	Oriental	R.L. Polk & Co Publishers

664 E ST

Year	Uses	Source
1986	Tomas Simon	R.L. Polk & Co Publishers
1980	Tomas Simon	R.L. Polk & Co Publishers
1975	Sensano Antonio	R.L. Polk & Co Publishers
1970	Tomas Simon	R.L. Polk & Co Publisher
1965	SENSANO ANCELMC	R.L. Polk & Co Publisher
1932	Barisich Kath Mrs o	R.L. Polk & Co Publishers
	Mono intersects	R.L. Polk & Co Publishers

667 E ST

Year	Uses	Source
2002	Dawson Rosemary J	R.L. Polk & Co Publishers

FINDINGS

Year	Uses	Source
2002	Dawson William S 81 A	R.L. Polk & Co Publishers

705 EST

Year	Uses	Source
1990	Palomino Ed	R.L. Polk & Co Publishers
1986	Palomino Ed	R.L. Polk & Co Publishers
1980	Torres Salvatore	R.L. Polk & Co Publishers
	Rear Vacant	R.L. Polk & Co Publishers
1975	Palomino Edw L	R.L. Polk & Co Publishers
	Rear Rabaino Pablo	R.L. Polk & Co Publishers
1970	Saito Busuke	R.L. Polk & Co Publisher
	Rear Rabiano Pablo	R.L. Polk & Co Publisher
1965	SAITO YOSHIKO MRS	R.L. Polk & Co Publisher
	REAR CAMPOS JULIAN C	R.L. Polk & Co Publisher
1932	Saito Benj	R.L. Polk & Co Publishers

708 EST

Year	Uses	Source
1965	VACANT	R.L. Polk & Co Publisher
1932	Okonogi Sanitarium	R.L. Polk & Co Publishers
	Akiyami R A	R.L. Polk & Co Publishers
	Okonogi Bankuro	R.L. Polk & Co Publishers

711 EST

Year	Uses	Source
1990	Vasquez Regino	R.L. Polk & Co Publishers
	Rear Vacant	R.L. Polk & Co Publishers
1986	Vasquez Regino	R.L. Polk & Co Publishers
	Rear Vacant	R.L. Polk & Co Publishers
1980	f Vasquez Regino	R.L. Polk & Co Publishers
	Reant Ozuna Walter	R.L. Polk & Co Publishers
1975	Rodriguez Mauro	R.L. Polk & Co Publishers
	Rear Vacant	R.L. Polk & Co Publishers
1970	Goto Denichi	R.L. Polk & Co Publisher

FINDINGS

Year	Uses	Source
1970	Rear Matsui Tani Mrs	R.L. Polk & Co Publisher
1965	SUGIYAMA NARAE MRS	R.L. Polk & Co Publisher
	REAR MATSUI TANI MRS	R.L. Polk & Co Publisher
1932	Oriental	R.L. Polk & Co Publishers

722 E ST

Year	Uses	Source
1965	KATO JIRO	R.L. Polk & Co Publisher
1932	Parrett E S	R.L. Polk & Co Publishers

725 E ST

Year	Uses	Source
1932	Oriental	R.L. Polk & Co Publishers

726 E ST

Year	Uses	Source
1932	Oriental	R.L. Polk & Co Publishers

727 E ST

Year	Uses	Source
2002	Christiansen Barbara J	R.L. Polk & Co Publishers
	Christlansen Gerald R 81 A	R.L. Polk & Co Publishers

728 E ST

Year	Uses	Source
1965	WONG JACK B	R.L. Polk & Co Publisher

735 E ST

Year	Uses	Source
1965	WONG WM	R.L. Polk & Co Publisher
1932	Oriental	R.L. Polk & Co Publishers

737 E ST

Year	Uses	Source
1986	Vacant	R.L. Polk & Co Publishers
1980	Kuwamoto Tomiko Mrs	R.L. Polk & Co Publishers
1975	Kuwamoto Tomiko Mrs	R.L. Polk & Co Publishers

FINDINGS

Year	Uses	Source
1970	Kuwamoto Tomiko Mrs	R.L. Polk & Co Publisher
1965	KUWAMOTO SATOSHI	R.L. Polk & Co Publisher
1932	Kuwamoto S	R.L. Polk & Co Publishers

741 EST

Year	Uses	Source
1990	No Return	R.L. Polk & Co Publishers
1986	Valenzuela Manuel	R.L. Polk & Co Publishers
1980	Jackson Lupe	R.L. Polk & Co Publishers
1975	Valenzuela Jennie Mrs	R.L. Polk & Co Publishers
1970	Goto Misao Mrs	R.L. Polk & Co Publisher
1965	GOTO MISAO MRS	R.L. Polk & Co Publisher
1932	Sayegusa Geo	R.L. Polk & Co Publishers

745 EST

Year	Uses	Source
2020	MYOVICH TRUCKING	EDR Digital Archive
2010	MYOVICH TRUCKING	Cole Information
1990	Hagihara S	R.L. Polk & Co Publishers
1986	Hagihara S	R.L. Polk & Co Publishers
1980	Yamaguchi K	R.L. Polk & Co Publishers
1975	Yamaguchi K	R.L. Polk & Co Publishers
1970	Hagihara Atoma Mrs	R.L. Polk & Co Publisher
1965	VACANT	R.L. Polk & Co Publisher
1932	Oriental	R.L. Polk & Co Publishers

761 EST

Year	Uses	Source
1990	No Return	R.L. Polk & Co Publishers
1986	Jackson Dwane	R.L. Polk & Co Publishers
1980	Tachino Fumi	R.L. Polk & Co Publishers
1975	Tachino Fumi	R.L. Polk & Co Publishers
1970	Tachino Fumi	R.L. Polk & Co Publisher
1965	TACHINO ISAMI MRS	R.L. Polk & Co Publisher

FINDINGS

Year	Uses	Source
1932	Oriental	R.L. Polk & Co Publishers
	Inyo intersects	R.L. Polk & Co Publishers

801 E ST

Year	Uses	Source
1932	Japanese Congregation	R.L. Polk & Co Publishers
	al Church	R.L. Polk & Co Publishers

804 E ST

Year	Uses	Source
2002	Guevara Amparo	R.L. Polk & Co Publishers

814 E ST

Year	Uses	Source
2020	SIDNEY MUKAI	EDR Digital Archive
2010	SIDNEY MUKAI DESIGNBUILD	Cole Information
2005	MUKAI SIDNEY DESIGN BUILD	Cole Information
2002	SIDNEY MUKAI DESIGN BUILD building contractors	R.L. Polk & Co Publishers
2000	NIKKEI SERVICE CENTER	Cole Information
1990	Mikami S H & Co travel agts	R.L. Polk & Co Publishers
	Mikami S H Realtors	R.L. Polk & Co Publishers
1986	Mikami S H & Co travel agts	R.L. Polk & Co Publishers
	Mikami S H Realtors	R.L. Polk & Co Publishers
1980	Mikami S H & Co travel agts	R.L. Polk & Co Publishers
1975	Mikami S H & Co travel agts	R.L. Polk & Co Publishers
1970	Mikami S H & Co travel agts	R.L. Polk & Co Publisher

816 E ST

Year	Uses	Source
1970	Mikami S H & Co genl ins	R.L. Polk & Co Publisher
1965	MIKAMI S H 6 CO GENL INS	R.L. Polk & Co Publisher

818 E ST

Year	Uses	Source
2020	CARLOS CHAVEZ	EDR Digital Archive

FINDINGS

Year	Uses	Source
2017	CARLOS CHAVEZ	Cole Information
2002	Not Verified 6 Hses	R.L. Polk & Co Publishers
1995	OCCUPANT UNKNOWNN	Cole Information
1990	Mikami Shinsbu	R.L. Polk & Co Publishers
1986	No Return	R.L. Polk & Co Publishers
1980	Mikami Shinobu Mrs	R.L. Polk & Co Publishers
1975	Mikami Shinobu Mrs	R.L. Polk & Co Publishers
1970	Mikami Shinobu Mrs	R.L. Polk & Co Publisher
1965	SAKAI KOKEN	R.L. Polk & Co Publisher

820 E ST

Year	Uses	Source
2014	MARIA RIVAS	Cole Information
2010	MARIA RIVAS	Cole Information
2005	OCCUPANT UNKNOWN	Cole Information
1995	WASHINGTON, BOOKER T	Cole Information
1992	LUE, BETTY	Cole Information
1990	Lue Betty	R.L. Polk & Co Publishers
1986	Lue Betty	R.L. Polk & Co Publishers
1980	Osaki Sums Mrs	R.L. Polk & Co Publishers
1975	Osaki Suma Mrs	R.L. Polk & Co Publishers
1970	Osaki Suma Mrs	R.L. Polk & Co Publisher
1965	OTAKE TOSKIRO	R.L. Polk & Co Publisher

822 E ST

Year	Uses	Source
2014	DOLORITAS ORTIZ	Cole Information
2005	DELIA GUZMAN	Cole Information
1995	VERA, AGUSTIN C	Cole Information
1990	No Return	R.L. Polk & Co Publishers
1986	it Yemoto Senie	R.L. Polk & Co Publishers
1980	Yakki Senie	R.L. Polk & Co Publishers
1975	Vacant	R.L. Polk & Co Publishers
1970	Gee Ben	R.L. Polk & Co Publisher

FINDINGS

Year	Uses	Source
1965	GEE RAMON	R.L. Polk & Co Publisher

824 E ST

Year	Uses	Source
1996	Nishi Eilchi	R.L. Polk & Co Publishers
1995	NISHI, EIKICHI	Cole Information
1992	NISHI, EIKICHI	Cole Information
1990	Nishi Rikiohi	R.L. Polk & Co Publishers
1986	Vacant	R.L. Polk & Co Publishers
1980	Baba Kei	R.L. Polk & Co Publishers
1975	Gee Ben	R.L. Polk & Co Publishers
1970	Fiori Desme	R.L. Polk & Co Publisher
1965	VACANT	R.L. Polk & Co Publisher

825 E ST

Year	Uses	Source
1990	Fresno Betsuin Buddhist Temple	R.L. Polk & Co Publishers
	Annex	R.L. Polk & Co Publishers
1970	Vacant	R.L. Polk & Co Publisher

826 E ST

Year	Uses	Source
2014	OCCUPANT UNKNOWN	Cole Information
2010	OCCUPANT UNKNOWN	Cole Information
2005	OCCUPANT UNKNOWN	Cole Information
1996	Wong Edgar 3407 C	R.L. Polk & Co Publishers
1995	WONG, EDGAR	Cole Information
1992	WONG, EDGAR	Cole Information
1990	Vacant	R.L. Polk & Co Publishers
1986	Kakuchi Gao	R.L. Polk & Co Publishers
1980	Shimada Misuye	R.L. Polk & Co Publishers
1975	Yamamato Kainu Mrs	R.L. Polk & Co Publishers
1970	Yamamato Kainu Mrs	R.L. Polk & Co Publisher
1965	VACANT	R.L. Polk & Co Publisher

FINDINGS

828 EST

Year	Uses	Source
2020	JUANA GODINEZ	EDR Digital Archive
2017	SHERRY ALLEN	Cole Information
2014	CHAVOLLA CLAUDIA	Cole Information
2010	JUANA GODINEZ	Cole Information
2005	SILVIA GODINAS	Cole Information
1996	Kalo Y	R.L. Polk & Co Publishers
1995	KATO, YOSHIE	Cole Information
1992	KATO, YOSHIE	Cole Information
1990	Kato Yoshie	R.L. Polk & Co Publishers
1986	Kato Toshie	R.L. Polk & Co Publishers
1980	Kato Kine Mrs	R.L. Polk & Co Publishers
1975	Kato Kate Mrs	R.L. Polk & Co Publishers
1970	Fung Raymond	R.L. Polk & Co Publisher
1965	VACANT	R.L. Polk & Co Publisher
	CURIEL LUPE MRS	R.L. Polk & Co Publisher

830 EST

Year	Uses	Source
2014	MISTY WHITE	Cole Information
2010	FRANCISCO MONTIGO	Cole Information
2005	MERCEDES MARTINEZ	Cole Information
1990	Wong Pauline Mrs	R.L. Polk & Co Publishers
1986	Wong Pauline Mrs	R.L. Polk & Co Publishers
1980	Wong Pauline Mrs	R.L. Polk & Co Publishers
1975	Wong Pauline Mrs	R.L. Polk & Co Publishers
1970	Vacant	R.L. Polk & Co Publisher
1965	WONG PAULINE	R.L. Polk & Co Publisher

836 EST

Year	Uses	Source
1970	Wong Ronald	R.L. Polk & Co Publisher
1965	TSUDAMA JACK	R.L. Polk & Co Publisher
1932	Oriental	R.L. Polk & Co Publishers

FINDINGS

838 E ST

Year	Uses	Source
2005	KEVIN EPLEY	Cole Information
1965	WONG DOO YK	R.L. Polk & Co Publisher

840 E ST

Year	Uses	Source
2002	Flores Richard L Jr	R.L. Polk & Co Publishers
1965	DONG WESLEY	R.L. Polk & Co Publisher

842 E ST

Year	Uses	Source
1970	Lee Sear	R.L. Polk & Co Publisher
1965	FONG RAYMOND P	R.L. Polk & Co Publisher
1932	Oriental	R.L. Polk & Co Publishers
	Kern intersects	R.L. Polk & Co Publishers

913 E ST

Year	Uses	Source
1932	Tanigaw a Hotel	R.L. Polk & Co Publishers
	Tanigaw a K	R.L. Polk & Co Publishers

915 E ST

Year	Uses	Source
1995	MEXICO CAFE	Cole Information
1992	MEXICO CAFE	Cole Information
1990	Mexico Cafe restr	R.L. Polk & Co Publishers
	No Return	R.L. Polk & Co Publishers
1986	Mexico Cafe	R.L. Polk & Co Publishers
	Hindman Alicia Mrs	R.L. Polk & Co Publishers
1980	Mexico Cafe	R.L. Polk & Co Publishers
	Hindman Alicia Mrs	R.L. Polk & Co Publishers
1975	Mexico Cafe	R.L. Polk & Co Publishers
	Hindman Alicia Mrs	R.L. Polk & Co Publishers
1970	Mexico Cafe tavern	R.L. Polk & Co Publisher
	Hindman Alicia Mrs	R.L. Polk & Co Publisher

FINDINGS

Year	Uses	Source
1965	MEXICO CAFE TAVERN	R.L. Polk & Co Publisher
	HINDMAN ALICIA MRS	R.L. Polk & Co Publisher
1932	Vacant	R.L. Polk & Co Publishers

917 EST

Year	Uses	Source
1932	Vacant	R.L. Polk & Co Publishers

919 EST

Year	Uses	Source
2010	APRIL MEAT MARKET	Cole Information
1995	OCCUPANT UNKNOWNN	Cole Information
1992	BAUTISTA LUIS J MD	Cole Information
	O L A RAZA INC	Cole Information
1990	Vacant	R.L. Polk & Co Publishers
1986	Lee Geo F phys	R.L. Polk & Co Publishers
1980	Lee Geo F phys	R.L. Polk & Co Publishers
1975	Lee Geo F phys	R.L. Polk & Co Publishers
1970	Lee Geo F phys	R.L. Polk & Co Publisher
1965	LEE GEO F PHYS	R.L. Polk & Co Publisher

920 EST

Year	Uses	Source
2000	LANUEVA REYNA	Cole Information
1996	LA REYNA MEAT MARKET	R.L. Polk & Co Publishers
1995	LA REYNA MEAT MARKET	Cole Information
1992	LA REYNA MEAT MRKT	Cole Information
1990	Carniceria La Reyna gro	R.L. Polk & Co Publishers
1986	Vacant	R.L. Polk & Co Publishers
1980	Travis General Merchants	R.L. Polk & Co Publishers
1975	Vacant	R.L. Polk & Co Publishers
1970	Vacant	R.L. Polk & Co Publisher
1965	VACANT	R.L. Polk & Co Publisher
1932	Japanese Times weekly	R.L. Polk & Co Publishers

FINDINGS

921 E ST

Year	Uses	Source
1932	Vacant	R.L. Polk & Co Publishers

922 E ST

Year	Uses	Source
2005	DOWN TOWN PIZZA	Cole Information
1996	EL TAURO	R.L. Polk & Co Publishers
1995	EL TAURO	Cole Information
1992	EL TAURO	Cole Information
1990	Vacant	R.L. Polk & Co Publishers
1986	El Pabo Real tavern	R.L. Polk & Co Publishers
1980	El Pavo Restaurant	R.L. Polk & Co Publishers
1975	Vacant	R.L. Polk & Co Publishers
1970	Vacant	R.L. Polk & Co Publisher
1965	ARGRICULTURAL WORKERS	R.L. Polk & Co Publisher
	ORGANIZING COMMITTEE	R.L. Polk & Co Publisher
1932	Murashima D locksmith	R.L. Polk & Co Publishers
	Murashima Tomoko	R.L. Polk & Co Publishers
	drsmkr	R.L. Polk & Co Publishers

929 E ST

Year	Uses	Source
1975	Vacant	R.L. Polk & Co Publishers
1965	SAKAMOTO APARTMENTS	R.L. Polk & Co Publisher
	SUJEDO BUNICKL	R.L. Polk & Co Publisher

931 E ST

Year	Uses	Source
2020	HR EXPRESS EL REY DE LOS ENVS	EDR Digital Archive
2014	E S ORIENTAL FOOD MARKET	Cole Information
2010	E S ORIENTAL FOOD MARKET	Cole Information
2005	ES ORIENTAL FOOD MARKET	Cole Information
2002	E S ORIENTAL FOOD MARKET food markets I I	R.L. Polk & Co Publishers
2000	E S ORIENTAL FOOD MARKET	Cole Information

FINDINGS

Year	Uses	Source
1996	E & S GROCERY STORE	R.L. Polk & Co Publishers
1995	ALMAS BEAUTY SALON	Cole Information
1992	ALMAS BEAUTY SALON	Cole Information
1990	Almas Beauty Salon	R.L. Polk & Co Publishers
1986	Almas Beauty Salon	R.L. Polk & Co Publishers
1980	Almas Beauty Salon	R.L. Polk & Co Publishers
1975	Almas Beauty Salon	R.L. Polk & Co Publishers
1970	Almas Beauty Salon	R.L. Polk & Co Publisher
1965	ALMAS BEAUTY SALON	R.L. Polk & Co Publisher

935 E ST

Year	Uses	Source
1990	Vacant	R.L. Polk & Co Publishers
1986	Vacant	R.L. Polk & Co Publishers
1980	Service Cleaners do	R.L. Polk & Co Publishers
1975	Service Cleaners do	R.L. Polk & Co Publishers
1970	Service Cleaners do	R.L. Polk & Co Publisher
1965	SERVICE CLEANERS CLO	R.L. Polk & Co Publisher
1932	Hashiba G K phys	R.L. Polk & Co Publishers

937 E ST

Year	Uses	Source
1990	Vacant	R.L. Polk & Co Publishers
1975	Vacant	R.L. Polk & Co Publishers
1970	Sakamoto Insurance Agency	R.L. Polk & Co Publisher
1965	SAKAMOTO INSURANCE AGENCY	R.L. Polk & Co Publisher

938 E ST

Year	Uses	Source
1975	Vacant	R.L. Polk & Co Publishers

940 E ST

Year	Uses	Source
1965	ROSITAS DRIVER IN RESTR	R.L. Polk & Co Publisher
1932	Oriental	R.L. Polk & Co Publishers

FINDINGS

941 E ST

Year	Uses	Source
2020	US PRESSURE WASH LLC	EDR Digital Archive
2017	MR GS BARBER & BEAUTY SALON	Cole Information
2014	MR GS BARBER & BEAUTY SALON	Cole Information
2010	GS FADES & CUTS	Cole Information
2005	G S FADES & CUTS	Cole Information
1965	VACANT	R.L. Polk & Co Publisher

942 E ST

Year	Uses	Source
1932	Oriental	R.L. Polk & Co Publishers

943 E ST

Year	Uses	Source
2017	LITTLE HONG KONG	Cole Information
2014	LITTLE HONG KONG	Cole Information
2010	LITTLE HONG KONG	Cole Information
2002	THAI NOODLE EXPRESS restaurants	R.L. Polk & Co Publishers
2000	THAI NOODLE EXPRESS	Cole Information
1996	TOKIWA SUKIYAKI	R.L. Polk & Co Publishers
	Tokiw a Sukiyak	R.L. Polk & Co Publishers
1995	FRESNO TOFU	Cole Information
	TOKIWA SUKIYAKI	Cole Information
	TOKIWA, S	Cole Information
1992	FRESNO TOFU	Cole Information
	TOKIWA SUKIYAKI	Cole Information
	TOKIWA, S	Cole Information
1990	Tokiw a Restaurant	R.L. Polk & Co Publishers
	Rear Fresno Tofu food products	R.L. Polk & Co Publishers
1986	Tokiw a Restaurant	R.L. Polk & Co Publishers
	Rear Fresno Tofu food products	R.L. Polk & Co Publishers
1980	Tokiw a Restaurant	R.L. Polk & Co Publishers
	Rear Goto Bean Factory prepared foods	R.L. Polk & Co Publishers
1975	Tokiw a Restaurant	R.L. Polk & Co Publishers

FINDINGS

Year	Uses	Source
1975	Rear Goto Bean Factory prepared foods	R.L. Polk & Co Publishers
	RearGoto Nagaki	R.L. Polk & Co Publishers
1970	Tokiw a Row Sukiyaki restr	R.L. Polk & Co Publisher
	Rear Vacant	R.L. Polk & Co Publisher
1965	TCKIWA ROW SUKIYAKI RESTR	R.L. Polk & Co Publisher
	REAR TOKUEO MORIYE	R.L. Polk & Co Publisher

946 E ST

Year	Uses	Source
2014	LINETTE CLARK	Cole Information
1932	Oriental	R.L. Polk & Co Publishers
	Tulare intersects	R.L. Polk & Co Publishers

951 E ST

Year	Uses	Source
2017	NAYARIT PRODUCE EXPRESS INC	Cole Information
2002	108 JlmInes Candice J	R.L. Polk & Co Publishers
1995	MEDINA, FORTINO	Cole Information
1990	Vacant	R.L. Polk & Co Publishers
1986	Vacant	R.L. Polk & Co Publishers
1980	Vacant	R.L. Polk & Co Publishers
1975	Vacant	R.L. Polk & Co Publishers
1970	Vacant	R.L. Polk & Co Publisher
1965	UNIVERSAL DEPARTMENT STORE	R.L. Polk & Co Publisher

961 E ST

Year	Uses	Source
2002	DISCOTECA LA PLEBE records tapes & compact discs	R.L. Polk & Co Publishers
1992	A&J MEXICAN PRDCTS	Cole Information
1990	A & J Mexican Produce	R.L. Polk & Co Publishers
1986	F & S Mexican Products	R.L. Polk & Co Publishers
1970	Vacant	R.L. Polk & Co Publisher
1965	RUDYS CLEANERS	R.L. Polk & Co Publisher

FINDINGS

963 EST

Year	Uses	Source
2017	FRESNO INNER CITY OUTREACH	Cole Information
2014	FRESNO INNER CITY OUTREACH	Cole Information
2010	FRESNO INNER CITY OUTREACH	Cole Information
1990	A & J Mexican Produce Annex	R.L. Polk & Co Publishers
1986	Vacant	R.L. Polk & Co Publishers
1980	Seven Seas Club tavern	R.L. Polk & Co Publishers
1975	Seven Seas Club tavern	R.L. Polk & Co Publishers
1970	Panchos Seven Seas tavern	R.L. Polk & Co Publisher
1965	PANCHOS SEVEN SEAS TAVERN	R.L. Polk & Co Publisher

970 EST

Year	Uses	Source
2014	JAN PAUL	Cole Information

976 EST

Year	Uses	Source
2002	Tedball Ruth E	R.L. Polk & Co Publishers

1010 EST

Year	Uses	Source
2005	ARTE DEL PUEBLO	Cole Information
2002	ART PLANET associations	R.L. Polk & Co Publishers
1990	Vacant	R.L. Polk & Co Publishers
1986	Vacant	R.L. Polk & Co Publishers
1980	Vacant	R.L. Polk & Co Publishers

1012 EST

Year	Uses	Source
2010	NGFX	Cole Information
1995	OCCUPANT UNKNOWNN	Cole Information
1990	Vacant	R.L. Polk & Co Publishers
1986	Chatas Restaurant	R.L. Polk & Co Publishers
1980	Cos Las Casuelas restr	R.L. Polk & Co Publishers
1975	Rositas restr	R.L. Polk & Co Publishers

FINDINGS

Year	Uses	Source
1970	Rositas restr	R.L. Polk & Co Publisher
1965	EL ROSARIO APTS	R.L. Polk & Co Publisher
	S VACANT	R.L. Polk & Co Publisher
	EL ROSARIO CAFE TAVERN	R.L. Polk & Co Publisher

1014 E ST

Year	Uses	Source
2017	GOLDEN BREAD INTERNATIONAL DELI & BA	Cole Information
1990	Vacant	R.L. Polk & Co Publishers
1986	Good Samaritan Thrift Store Inc	R.L. Polk & Co Publishers
1980	La Cucaracha Grocery	R.L. Polk & Co Publishers
1975	La Cucaracha Grocery	R.L. Polk & Co Publishers
1970	La Cucaracha Grocery	R.L. Polk & Co Publisher
1965	LA CUCARACHA GROCERY	R.L. Polk & Co Publisher

1016 E ST

Year	Uses	Source
2002	POOL TABLES R US billiard equip/supl	R.L. Polk & Co Publishers
2000	POOL TABLES R US	Cole Information
1996	STAR SIGNS	R.L. Polk & Co Publishers
	Harabedian George 3 3305 C	R.L. Polk & Co Publishers
1995	STAR SIGNS	Cole Information
	HARABEDIAN, GEORGE	Cole Information
1992	HARABEDIAN GEO	Cole Information
	HARABEDIAN, GEORGE	Cole Information
1990	Star Signs	R.L. Polk & Co Publishers
1986	Vacant	R.L. Polk & Co Publishers
1980	Good Samaritan Inc	R.L. Polk & Co Publishers
	E ST Contd	R.L. Polk & Co Publishers
1975	Mejias Bakery home bakery	R.L. Polk & Co Publishers
1970	Vacant	R.L. Polk & Co Publisher
1965	PENAS BAKERY	R.L. Polk & Co Publisher

FINDINGS

1019 E ST

Year	Uses	Source
1965	VILLAR POOL HALL	R.L. Polk & Co Publisher
1932	Oriental	R.L. Polk & Co Publishers

1021 E ST

Year	Uses	Source
1965	LA ESPERANZA CAFE RESTR	R.L. Polk & Co Publisher

1023 E ST

Year	Uses	Source
2014	WAYNE HURLEY	Cole Information
	CHRIS VINCENT	Cole Information
2010	LOUNGE	Cole Information
	OCCUPANT UNKNOWN	Cole Information
2005	PSALM 23	Cole Information
	ALL AROUND BRAIDS	Cole Information
	SO FRESH & SO CLEAN	Cole Information
	LILYS BEAUTY SALON	Cole Information
	OCCUPANT UNKNOWN	Cole Information
2002	ARCHIE KEALA HAIR DESIGN beauty salons l	R.L. Polk & Co Publishers
	EBONY BARBER SHOP barbers	R.L. Polk & Co Publishers
	LILYS BEAUTY SALON beauty salons	R.L. Polk & Co Publishers
	PSALM 23 SALON beauty salons equiplsupl	R.L. Polk & Co Publishers
1996	LILY S HAIR STYLISTS	R.L. Polk & Co Publishers
1995	LILYS HAIR STYLISTS	Cole Information
1992	LILYS HAIR STYLING	Cole Information
1990	Lilys Hair Stylists	R.L. Polk & Co Publishers
1986	Lilys Hair Stylists	R.L. Polk & Co Publishers
1980	Lilys Hair Stylists	R.L. Polk & Co Publishers
1975	Lilys Hair Stylistse beauty shop	R.L. Polk & Co Publishers
1970	Lilys Beauty Salon	R.L. Polk & Co Publisher
	a Vacant	R.L. Polk & Co Publisher
	b Vacant	R.L. Polk & Co Publisher

FINDINGS

Year	Uses	Source
1965	LILYS BEAUTY SALON	R.L. Polk & Co Publisher
	A VACANT	R.L. Polk & Co Publisher
	B VACANT	R.L. Polk & Co Publisher
1932	Oriental	R.L. Polk & Co Publishers

1025 E ST

Year	Uses	Source
1932	Oriental	R.L. Polk & Co Publishers

1027 E ST

Year	Uses	Source
1990	Nishioka Leo M	R.L. Polk & Co Publishers

1028 E ST

Year	Uses	Source
1965	EL PATIO HOTEL LODGINGS	R.L. Polk & Co Publisher
	HOLMES DOUGLAS	R.L. Polk & Co Publisher

1029 E ST

Year	Uses	Source
2020	CHERRY NISHIOKA	EDR Digital Archive
2002	Nishioka Cherry S	R.L. Polk & Co Publishers
	Nishioka Leo M 8 E+	R.L. Polk & Co Publishers
2000	LEO NISHIOKA	Cole Information
1996	Nishioka Leo M	R.L. Polk & Co Publishers
1995	NISHIOKA, LEO M	Cole Information
1992	NISHIOKA LEO M	Cole Information
	NISHIOKA, LEO M	Cole Information
1990	Leos Watch Shop jw lry repr	R.L. Polk & Co Publishers
1986	Vacant	R.L. Polk & Co Publishers
1980	Leos Watch Shop repr	R.L. Polk & Co Publishers
	Nishioka Leo M	R.L. Polk & Co Publishers
1975	Leos Watch Shop repr	R.L. Polk & Co Publishers
	Nishioka Leo M	R.L. Polk & Co Publishers
1970	Leos Watch Shop repr	R.L. Polk & Co Publisher

FINDINGS

Year	Uses	Source
1965	LEOS WATCH St OP REPR	R.L. Polk & Co Publisher
1932	Oriental	R.L. Polk & Co Publishers

1033 E ST

Year	Uses	Source
2002	JAN YING ASSOC associations	R.L. Polk & Co Publishers
2000	JAN YING ASSOCIATION	Cole Information
1996	JAN YING ASSOC	R.L. Polk & Co Publishers
1995	JAN YING ASSOC	Cole Information
1992	JAN YING ASSOC	Cole Information
1990	Jan Ying Assoc social club	R.L. Polk & Co Publishers
1986	Jan Ying Assoc social club	R.L. Polk & Co Publishers
1980	Jan Ying Assn social club	R.L. Polk & Co Publishers
1975	Jan Ying Assn social club	R.L. Polk & Co Publishers
1970	Jan Ying Assn	R.L. Polk & Co Publisher
1965	JAN YING ASSN	R.L. Polk & Co Publisher
1932	Oriental	R.L. Polk & Co Publishers

1046 E ST

Year	Uses	Source
1932	Oriental	R.L. Polk & Co Publishers

1048 E ST

Year	Uses	Source
2020	RMC ENTERPRISES INC	EDR Digital Archive
2014	HARRYS RESTAURANT EQUIPMENT	Cole Information
2010	HARRYS RESTAURANT EQUIPMENT	Cole Information
2005	HARRYS RESTAURANT EQUIPMENT	Cole Information
1996	CENTRO BELLAS ARTES	R.L. Polk & Co Publishers
	Centro Belas A	R.L. Polk & Co Publishers
1995	CENTRO BELLAS ARTES	Cole Information
1992	CENTRO BELLAS ARTES	Cole Information
	CENTRO, BELLAS A	Cole Information
1990	Centro Bellas Artes legal asat	R.L. Polk & Co Publishers

FINDINGS

Year	Uses	Source
1986	Vacant	R.L. Polk & Co Publishers
1980	Wells Fargo Bk West Fresno Ofc	R.L. Polk & Co Publishers
1975	Wells Fargo Bk West Fresno Ofc	R.L. Polk & Co Publishers
1970	Wells Fargo Bank	R.L. Polk & Co Publisher
1965	WELLS FARGO BANK	R.L. Polk & Co Publisher
1932	Oriental	R.L. Polk & Co Publishers

1060 E ST

Year	Uses	Source
2020	VICTOR'S AUTO BODY SHOP	EDR Digital Archive
	BALDO'S BODY SHOP	EDR Digital Archive
	SARA CORREA	EDR Digital Archive
2014	UNIVERSAL TIRES	Cole Information
	RODRIGUEZ TIRES	Cole Information
2010	KURATA UNION SVC	Cole Information
2005	KURATA UNION SERVICE	Cole Information
2002	KURATA AUTO SVC auto rpr & serv	R.L. Polk & Co Publishers
2000	KURATA UNION SERVICE	Cole Information
1996	KURATA UNION SVC	R.L. Polk & Co Publishers
1995	FRANKS SERVICE CTR	Cole Information
1992	FRANKS SERVICE	Cole Information
	MACS GARAGE	Cole Information
1990	Franks Exxon Service gas sta	R.L. Polk & Co Publishers
1986	Franks Exxon Service gas sta	R.L. Polk & Co Publishers
	Rear Macs Garage	R.L. Polk & Co Publishers
1980	Franks Exxon Service gas st	R.L. Polk & Co Publishers
	Rear Macs Garage Luto repr	R.L. Polk & Co Publishers
1975	Franks Exxon Service gas sta	R.L. Polk & Co Publishers
	Rear Macs Garage auto repr	R.L. Polk & Co Publishers
1970	Franks Norw alk Service gas sta	R.L. Polk & Co Publisher
	Macs Garage auto repr	R.L. Polk & Co Publisher
1965	FRANKS NORWALK SERVICE GAS ST	R.L. Polk & Co Publisher
	MACS GARAGE AUTO REPR	R.L. Polk & Co Publisher

FINDINGS

1061 E ST

Year	Uses	Source
2020	FIRST MEXICAN BAPTIST CHURCH	EDR Digital Archive
1990	First Mexican Baptist Church	R.L. Polk & Co Publishers
1986	First Mexican Baptist Church	R.L. Polk & Co Publishers
1980	First Mexican Baptist Church	R.L. Polk & Co Publishers
1975	First Mexican Baptist Church	R.L. Polk & Co Publishers
1970	First Mexican Baptist Church	R.L. Polk & Co Publisher
1965	FIRST MEXICAN BAPTIST CHURCH	R.L. Polk & Co Publisher
1932	Mexican Baptist Church	R.L. Polk & Co Publishers
	Mariposa intersects	R.L. Polk & Co Publishers

1084 E ST

Year	Uses	Source
2014	JOSEPH VALLEJOS	Cole Information

1099 E ST

Year	Uses	Source
2014	TESSA WOODRUFF	Cole Information

1103 E ST

Year	Uses	Source
2020	READE & SONS FUNERAL HOME	EDR Digital Archive
	EDWARD A COOPER CREMATION SCTY	EDR Digital Archive
	STERLING & SMITH FUNERAL	EDR Digital Archive
2017	STERLING & SMITH FUNERAL HOME	Cole Information
	STERLING & SMITH FUNERAL DIRECTORS I	Cole Information
2014	READE & SONS FUNERAL HOME	Cole Information
	STERLING & SMITH FUNERAL HOME	Cole Information
	EDWARD A COOPER CREMATION SOCIETY	Cole Information
	STERLING & SMITH FUNERAL DIRECTORS I	Cole Information
2010	READE & SONS FUNERAL HOME INC	Cole Information
	STERLING & SMITH FUNERAL	Cole Information
2000	PAY LESS MARKET	Cole Information
1996	PAY LESS MARKET	R.L. Polk & Co Publishers

FINDINGS

Year	Uses	Source
1995	PAY LESS MARKET	Cole Information
1992	PAY LESS MARKET	Cole Information
1990	Pay Less Supermarket gro	R.L. Polk & Co Publishers
1986	Pay Less Market gro	R.L. Polk & Co Publishers
1980	Payless Market gro	R.L. Polk & Co Publishers
1975	Payless Market	R.L. Polk & Co Publishers
1970	Payless Market	R.L. Polk & Co Publisher
1965	PAYLESS MARKET	R.L. Polk & Co Publisher

1104 E ST

Year	Uses	Source
1932	Oriental	R.L. Polk & Co Publishers

1112 E ST

Year	Uses	Source
1975	City Fire Dept Training Sta	R.L. Polk & Co Publishers
1970	City Fire Dept Training Sta	R.L. Polk & Co Publisher
1965	CITY FIRE DEPT TRAINING	R.L. Polk & Co Publisher
1932	Oriental	R.L. Polk & Co Publishers

1115 E ST

Year	Uses	Source
1995	SANCHEZ, MINERVA	Cole Information

1116 E ST

Year	Uses	Source
1932	Vasquez Geo	R.L. Polk & Co Publishers

1122 E ST

Year	Uses	Source
1932	Diaz J H	R.L. Polk & Co Publishers

1133 E ST

Year	Uses	Source
1970	Vacant	R.L. Polk & Co Publisher
1965	FRESNO MACARONI MFG CO	R.L. Polk & Co Publisher

FINDINGS

Year	Uses	Source
1932	Fresno Macaroni Mfg	R.L. Polk & Co Publishers

1144 E ST

Year	Uses	Source
2002	FRESNO FIRE DEPT TRAINING fire departments	R.L. Polk & Co Publishers
1990	City Fire Dept Training Div	R.L. Polk & Co Publishers
1986	City Fire Dept Training Div	R.L. Polk & Co Publishers
1980	City Fire Dept Training Div	R.L. Polk & Co Publishers
1970	City Police Dept West Fresno Sta	R.L. Polk & Co Publisher
1965	CITY POLICE DEPT WEST	R.L. Polk & Co Publisher
	FRESNO STA	R.L. Polk & Co Publisher

1150 E ST

Year	Uses	Source
1932	Vacant	R.L. Polk & Co Publishers

1153 E ST

Year	Uses	Source
1932	Chinese Baptist Mission	R.L. Polk & Co Publishers

1160 E ST

Year	Uses	Source
1932	Fire Dept sta	R.L. Polk & Co Publishers
	Fresno intersects	R.L. Polk & Co Publishers

1180 E ST

Year	Uses	Source
2020	FRESNO HEART & SURGICAL	EDR Digital Archive

1203 E ST

Year	Uses	Source
1932	Garcia Lucy	R.L. Polk & Co Publishers

1209 E ST

Year	Uses	Source
1995	CASH N DASH CHECK CASHING INC	Cole Information

FINDINGS

Year	Uses	Source
1992	CASH N DASH CHECK	Cole Information
1990	Cash N Dash	R.L. Polk & Co Publishers
	Western Union telegraph co	R.L. Polk & Co Publishers

E VALLEY PKWY

728 E VALLEY PKWY

Year	Uses	Source
2000	UNITED STATES GOVERNMENT SELECTIVE SERVICE SYSTEM	Cole Information

F

650 F

Year	Uses	Source
1958	Bister Louise Mrs	R.L. Polk & Co Publishers
1952	Bister Louise Mrs	R.L. Polk & Co Publishers
1947	Bister Louise Mrs	R.L. Polk & Co Publishers
1942	Bister Henry r	R.L. Polk & Co Publishers
1937	Bister Henry o	R.L. Polk & Co Publishers
1927	Bister Henry	R.L. Polk & Co Publishers
	Weber Henry	R.L. Polk & Co Publishers
1922	Weber Henry	Polk: Husted Directory Co.

651 F

Year	Uses	Source
1958	Toledo Favaena Mrs	R.L. Polk & Co Publishers
1952	White Isabel Mrs	R.L. Polk & Co Publishers
1947	Garcia Pedro	R.L. Polk & Co Publishers
	Martinez Frank	R.L. Polk & Co Publishers
1942	Kamikaw a Koichi	R.L. Polk & Co Publishers
1937	Kamikaw a Korchi	R.L. Polk & Co Publishers
1927	Kamikaw a R	R.L. Polk & Co Publishers
1922	Kamikaw a Kaishi	Polk: Husted Directory Co.

FINDINGS

653 F

Year	Uses	Source
1958	Murashima Kinu Mrs	R.L. Polk & Co Publishers
1952	Okada Ed	R.L. Polk & Co Publishers
1947	Fernandez Nellie	R.L. Polk & Co Publishers
1942	Tsujimoto Heitaro	R.L. Polk & Co Publishers
1937	Tsujimoto Heitaro	R.L. Polk & Co Publishers
1927	Oriental	R.L. Polk & Co Publishers

655 F

Year	Uses	Source
1958	Hernandez Ramon	R.L. Polk & Co Publishers
1952	Okada Walter	R.L. Polk & Co Publishers
1947	Soto Vincenta Mrs	R.L. Polk & Co Publishers
1942	Sakai Jack	R.L. Polk & Co Publishers
1937	Vacant	R.L. Polk & Co Publishers
1927	Oriental	R.L. Polk & Co Publishers

656 F

Year	Uses	Source
1958	Yainamoto Kay N	R.L. Polk & Co Publishers
1952	Takemoto Mataichi	R.L. Polk & Co Publishers
1947	Renna Sam	R.L. Polk & Co Publishers
1942	Legler Moilie Mrs r	R.L. Polk & Co Publishers
	Renna Saml	R.L. Polk & Co Publishers
1937	Legler J J o	R.L. Polk & Co Publishers
	Renna Saml	R.L. Polk & Co Publishers
1927	Legler J J	R.L. Polk & Co Publishers
1922	Legler Jacob	Polk: Husted Directory Co.

657 F

Year	Uses	Source
1958	Garcia Vicenta Mrs	R.L. Polk & Co Publishers
1952	Murrietta Marion	R.L. Polk & Co Publishers
1947	Murrietta Marianno	R.L. Polk & Co Publishers

Year	Uses	Source
1942	Taketoma Geo	R.L. Polk & Co Publishers
1937	Taketoma Matsuma Mrs	R.L. Polk & Co Publishers
1927	Oriental	R.L. Polk & Co Publishers
1922	Taira H T	Polk: Husted Directory Co.
	Oriental rear	Polk: Husted Directory Co.

659 F

Year	Uses	Source
1958	Taira Kikuo H phvs	R.L. Polk & Co Publishers
1947	Taira H T w atch repr	R.L. Polk & Co Publishers
1942	Yamasaki Tsugio	R.L. Polk & Co Publishers
1937	Vacant	R.L. Polk & Co Publishers

661 F

Year	Uses	Source
1952	Taira K H phys	R.L. Polk & Co Publishers
1947	Taira K H phys	R.L. Polk & Co Publishers
1942	Faira K H phys	R.L. Polk & Co Publishers
1927	Oriental	R.L. Polk & Co Publishers

662 F

Year	Uses	Source
1958	Vacant	R.L. Polk & Co Publishers

663 F

Year	Uses	Source
1937	Kishi Wakimoto Mrs	R.L. Polk & Co Publishers
1927	Oriental	R.L. Polk & Co Publishers
1922	Oriental	Polk: Husted Directory Co.

664 F

Year	Uses	Source
1958	Sunrise Lndry	R.L. Polk & Co Publishers
	I B 9	R.L. Polk & Co Publishers
1952	Miscovich Ilia bottler	R.L. Polk & Co Publishers
1947	Miscovich Ili bottler	R.L. Polk & Co Publishers

FINDINGS

Year	Uses	Source
1942	Kusakai Hirobe Indy	R.L. Polk & Co Publishers
	Taketoma Matsuma Mrs	R.L. Polk & Co Publishers
	Mono intersects	R.L. Polk & Co Publishers
1937	Kusakai Hirobe Indy	R.L. Polk & Co Publishers
	Taketoma` Matsuma Mrs	R.L. Polk & Co Publishers
	Mono intersects	R.L. Polk & Co Publishers
1927	Oriental	R.L. Polk & Co Publishers

701 F

Year	Uses	Source
1958	Alcala Herman	R.L. Polk & Co Publishers
1952	Sensano Samson	R.L. Polk & Co Publishers
1947	Bracomontes Antonia Mrs	R.L. Polk & Co Publishers
1942	Sanbongi Kay	R.L. Polk & Co Publishers
1937	Sanbongi Kay	R.L. Polk & Co Publishers

702 F

Year	Uses	Source
1952	Burriel Monica Mrs tavern	R.L. Polk & Co Publishers
	Torres R V	R.L. Polk & Co Publishers
1947	Garcia Angelita Mrs liquors	R.L. Polk & Co Publishers
1942	Frinchavoy Etienne liquors	R.L. Polk & Co Publishers
1937	Esquer Domingo restr	R.L. Polk & Co Publishers
1927	Ramires Frank	R.L. Polk & Co Publishers
1922	Kruse Gee	Polk: Husted Directory Co.

703 F

Year	Uses	Source
1958	Castillo Steve	R.L. Polk & Co Publishers
1952	Costello Steve	R.L. Polk & Co Publishers
1927	Oriental	R.L. Polk & Co Publishers

704 F

Year	Uses	Source
1942	Vacant	R.L. Polk & Co Publishers

FINDINGS

Year	Uses	Source
1937	Augular Jos	R.L. Polk & Co Publishers
1922	Piton Richd	Polk: Husted Directory Co.

707 F

Year	Uses	Source
1958	Gonzalez Emily Mrs	R.L. Polk & Co Publishers
1952	Lee Yuev	R.L. Polk & Co Publishers
1947	Lee Yuey	R.L. Polk & Co Publishers
1942	Ota Clifford	R.L. Polk & Co Publishers
1937	Schmidt J L	R.L. Polk & Co Publishers
1927	Oriental	R.L. Polk & Co Publishers

708 F

Year	Uses	Source
1958	Garcia Candido	R.L. Polk & Co Publishers
1952	Alvarado Rena Mrs	R.L. Polk & Co Publishers
1947	Alvarado Rena Mrs	R.L. Polk & Co Publishers
1942	Alvarado Rena Mrs	R.L. Polk & Co Publishers
1937	Alvarado Rena Mrs	R.L. Polk & Co Publishers
1927	Rodriguez Ralph	R.L. Polk & Co Publishers
1922	Rodriguez Ralph	Polk: Husted Directory Co.

709 F

Year	Uses	Source
1958	Garcia Joe	R.L. Polk & Co Publishers
1952	Mateos Alf	R.L. Polk & Co Publishers
1947	Garcia Max	R.L. Polk & Co Publishers
1942	Estrada Marie	R.L. Polk & Co Publishers
1937	Oriental	R.L. Polk & Co Publishers
1927	Oriental	R.L. Polk & Co Publishers

711 F

Year	Uses	Source
1958	Carmel Eddie	R.L. Polk & Co Publishers
1952	Wong L Y	R.L. Polk & Co Publishers

FINDINGS

Year	Uses	Source
1947	Torres J Z	R.L. Polk & Co Publishers
1942	Vacant	R.L. Polk & Co Publishers
1937	Herrera Donacino	R.L. Polk & Co Publishers
1927	Oriental	R.L. Polk & Co Publishers

713 F

Year	Uses	Source
1958	Aguirre Jean Mrs	R.L. Polk & Co Publishers
1952	Rosas Raymond	R.L. Polk & Co Publishers
1947	Abalos Celodonia	R.L. Polk & Co Publishers
1942	Chavira Mary Mrs	R.L. Polk & Co Publishers
1937	Herrera John	R.L. Polk & Co Publishers
1927	Oriental	R.L. Polk & Co Publishers

715 F

Year	Uses	Source
1958	Fong Raymond P	R.L. Polk & Co Publishers
1952	Abumada Joe	R.L. Polk & Co Publishers
1947	Ahumada Joe	R.L. Polk & Co Publishers
1942	Vacant	R.L. Polk & Co Publishers
1937	Marki Lucy	R.L. Polk & Co Publishers
1927	Oriental	R.L. Polk & Co Publishers

717 F

Year	Uses	Source
1958	Fong Ling	R.L. Polk & Co Publishers
1952	Carmelo E O	R.L. Polk & Co Publishers
1947	Carmelo E O	R.L. Polk & Co Publishers
1942	Vacant	R.L. Polk & Co Publishers
1927	Oriental	R.L. Polk & Co Publishers

718 F

Year	Uses	Source
1958	Ace Serv Inc w hol tires	R.L. Polk & Co Publishers
	Trans State Whol Distrs	R.L. Polk & Co Publishers

FINDINGS

Year	Uses	Source
1958	tires	R.L. Polk & Co Publishers
1952	Bohemian Distributing Co liquors	R.L. Polk & Co Publishers
1947	Devlin Drew Co heating appls	R.L. Polk & Co Publishers
1942	Devlin Drew Co refrig	R.L. Polk & Co Publishers
1937	Devlin Drew Co elec appli	R.L. Polk & Co Publishers
	ances	R.L. Polk & Co Publishers

719 F

Year	Uses	Source
1958	Vacant	R.L. Polk & Co Publishers

725 F

Year	Uses	Source
1958	Olaberri Joaquin	R.L. Polk & Co Publishers
1952	Avila Trinidad	R.L. Polk & Co Publishers
1947	Avila Trinidad	R.L. Polk & Co Publishers
1942	Avila Trinidad	R.L. Polk & Co Publishers
1937	Avila Trinidad o	R.L. Polk & Co Publishers

730 F

Year	Uses	Source
1927	Forman E A	R.L. Polk & Co Publishers

732 F

Year	Uses	Source
1927	Fisher Fred	R.L. Polk & Co Publishers

735 F

Year	Uses	Source
1927	Oriental	R.L. Polk & Co Publishers

738 F

Year	Uses	Source
1947	Hogan Sally Mrs	R.L. Polk & Co Publishers
1942	Hoffman Riley r	R.L. Polk & Co Publishers
1937	Hoffman Riley	R.L. Polk & Co Publishers

FINDINGS

Year	Uses	Source
1922	Oriental	Polk: Husted Directory Co.

742 F

Year	Uses	Source
1937	Johnson Albt	R.L. Polk & Co Publishers
1927	Patterson Jno	R.L. Polk & Co Publishers
1922	Konstandas Jae	Polk: Husted Directory Co.

745 F

Year	Uses	Source
1942	Ikeda Sugimatsu	R.L. Polk & Co Publishers

746 F

Year	Uses	Source
1958	La Victoria Torlillas mfrs	R.L. Polk & Co Publishers

748 F

Year	Uses	Source
1922	Oriental	Polk: Husted Directory Co.

749 F

Year	Uses	Source
1927	Rodriguez Lola Mrs	R.L. Polk & Co Publishers
1922	Medina Senobio	Polk: Husted Directory Co.

758 F

Year	Uses	Source
1922	Murphy Edw	Polk: Husted Directory Co.

760 F

Year	Uses	Source
1958	Sky Rooms lodgings	R.L. Polk & Co Publishers
	Rodriguez Antonia	R.L. Polk & Co Publishers
1952	Sky Room	R.L. Polk & Co Publishers
1947	Sky Rooms	R.L. Polk & Co Publishers
	Rodriguez Toni	R.L. Polk & Co Publishers
1942	Columbia Rooms	R.L. Polk & Co Publishers

FINDINGS

Year	Uses	Source
1942	Revas Tony	R.L. Polk & Co Publishers
1937	Revas Lola Mrs furn rms	R.L. Polk & Co Publishers
1922	Monte Carlo The	Polk: Husted Directory Co.

762 F

Year	Uses	Source
1958	Vacant	R.L. Polk & Co Publishers

764 F

Year	Uses	Source
1958	New Mexico Cafe tavern	R.L. Polk & Co Publishers
1952	Garcia Felix liquors	R.L. Polk & Co Publishers
1947	Rodriguez Emilio restr	R.L. Polk & Co Publishers
1942	Wulf John restr	R.L. Polk & Co Publishers
	Inyo intersects	R.L. Polk & Co Publishers
1937	Petry Dorothy restr	R.L. Polk & Co Publishers
1927	Oriental	R.L. Polk & Co Publishers

804 F

Year	Uses	Source
1958	I & T Union Serv gas sta	R.L. Polk & Co Publishers
1947	Blancarte Jose	R.L. Polk & Co Publishers
1942	Knicholls J E plmbr	R.L. Polk & Co Publishers
1937	Knicholls J E G plmbr	R.L. Polk & Co Publishers
1927	Alvarado Frank	R.L. Polk & Co Publishers
1922	Herrera Teofilo	Polk: Husted Directory Co.

817 F

Year	Uses	Source
1958	Scottys Place lodgings A AM	R.L. Polk & Co Publishers
1952	Cummings Scott dormitory	R.L. Polk & Co Publishers
1947	Cummings Scott dormitory	R.L. Polk & Co Publishers
1942	Imai Masahide	R.L. Polk & Co Publishers
	Salvation Army	R.L. Polk & Co Publishers
	Japanese	R.L. Polk & Co Publishers

FINDINGS

Year	Uses	Source
1937	Imai Masahide	R.L. Polk & Co Publishers
	Salvation Army Japanese	R.L. Polk & Co Publishers

818 F

Year	Uses	Source
1958	El Patio Cafe tavern	R.L. Polk & Co Publishers
1952	Rea Nellie restr	R.L. Polk & Co Publishers
1947	De La Rosa J R restr	R.L. Polk & Co Publishers
1942	Vacant	R.L. Polk & Co Publishers
1937	Gutierrez Nick restr	R.L. Polk & Co Publishers
1927	Gutierrez Nick restr	R.L. Polk & Co Publishers
1922	Gutierrez Nick	Polk: Husted Directory Co.

820 F

Year	Uses	Source
1958	Ramon Rooms lodgins	R.L. Polk & Co Publishers
	Shucklian Oscar	R.L. Polk & Co Publishers
1952	Ramon Rooms	R.L. Polk & Co Publishers
	Wilson Ann	R.L. Polk & Co Publishers
1947	Biola Rooms	R.L. Polk & Co Publishers
	Adams Sunny Mrs	R.L. Polk & Co Publishers
1942	Biola Rooms	R.L. Polk & Co Publishers
	OConnor Kay Mrs	R.L. Polk & Co Publishers
1937	Gagneu Pin Evelyn Mrs furn	R.L. Polk & Co Publishers
1927	Olympia Hotel	R.L. Polk & Co Publishers
	Avilla Trinidad	R.L. Polk & Co Publishers
1922	Olympia The	Polk: Husted Directory Co.
	Avila Trinidad	Polk: Husted Directory Co.

822 F

Year	Uses	Source
1958	Happy Cafe	R.L. Polk & Co Publishers
1952	Happy Cafe restr	R.L. Polk & Co Publishers
1947	Cassidy B H	R.L. Polk & Co Publishers

FINDINGS

Year	Uses	Source
1942	Welch Frances E restr	R.L. Polk & Co Publishers
1937	Rodriquez Nick restr	R.L. Polk & Co Publishers
1927	Vacant	R.L. Polk & Co Publishers

824 F

Year	Uses	Source
1958	Azeca Rooms lodgings	R.L. Polk & Co Publishers
1952	Azteca Rooms	R.L. Polk & Co Publishers
	Chavez Jose	R.L. Polk & Co Publishers
1947	Colton Rooms	R.L. Polk & Co Publishers
1942	Colton Rooms	R.L. Polk & Co Publishers
	Rodriguez Tiny Mrs	R.L. Polk & Co Publishers
1937	Colton Rooms	R.L. Polk & Co Publishers
	Moralez Louis	R.L. Polk & Co Publishers
1927	Colton Hotel	R.L. Polk & Co Publishers
	Church C W	R.L. Polk & Co Publishers
1922	Colton Hotel	Polk: Husted Directory Co.
	Lemos John	Polk: Husted Directory Co.

825 F

Year	Uses	Source
1958	Kimura Hisajiro	R.L. Polk & Co Publishers
1952	Kimura Hisagiro	R.L. Polk & Co Publishers
1947	Kimura Hisagiro	R.L. Polk & Co Publishers
1942	Kimura Hisajuro r	R.L. Polk & Co Publishers
1937	Kimura Hisajiro o	R.L. Polk & Co Publishers
1927	Kimura H	R.L. Polk & Co Publishers
1922	Oriental	Polk: Husted Directory Co.

827 F

Year	Uses	Source
1958	Rose Bottling Wks	R.L. Polk & Co Publishers
1952	Kimura R H bottler	R.L. Polk & Co Publishers
1947	Kimura Hisagiro bottler	R.L. Polk & Co Publishers

FINDINGS

Year	Uses	Source
1942	Kimura Hisajuro bottler	R.L. Polk & Co Publishers
1937	Kimura Hisajiro bottler	R.L. Polk & Co Publishers

828 F

Year	Uses	Source
1958	Tecolote Cafe tavern	R.L. Polk & Co Publishers
1952	Torres B E restr	R.L. Polk & Co Publishers
1947	Torres Blas restr	R.L. Polk & Co Publishers
1942	Huerta Julian restr	R.L. Polk & Co Publishers
1937	Church C W restr	R.L. Polk & Co Publishers
1927	Church C W restr	R.L. Polk & Co Publishers

831 F

Year	Uses	Source
1958	International Barber Shop	R.L. Polk & Co Publishers
1947	Bustamante Frank baker	R.L. Polk & Co Publishers
1942	Vacant	R.L. Polk & Co Publishers
1937	Garcia Angela restr	R.L. Polk & Co Publishers
1927	Oriental	R.L. Polk & Co Publishers
1922	Oriental	Polk: Husted Directory Co.

832 F

Year	Uses	Source
1958	Latino Cafe AAD	R.L. Polk & Co Publishers
1952	Rincon F A restr	R.L. Polk & Co Publishers
1947	Cal Printers & Publrs	R.L. Polk & Co Publishers
1942	Cal Printers & Publrs	R.L. Polk & Co Publishers
1937	Vacant	R.L. Polk & Co Publishers
1927	Acebedo Jos	R.L. Polk & Co Publishers
	Manning L H & Co	R.L. Polk & Co Publishers
	emp agcy	R.L. Polk & Co Publishers

833 F

Year	Uses	Source
1958	International Drub Co	R.L. Polk & Co Publishers

FINDINGS

Year	Uses	Source
1952	Isnardi Jos drugs	R.L. Polk & Co Publishers
	U S PO Sub Sta No 1	R.L. Polk & Co Publishers

836 F

Year	Uses	Source
1958	Ideal Bakery w hol rept	R.L. Polk & Co Publishers

837 F

Year	Uses	Source
1958	Bills Confy	R.L. Polk & Co Publishers
	Bills Parking Lot	R.L. Polk & Co Publishers

838 F

Year	Uses	Source
1958	Azteca Theatre	R.L. Polk & Co Publishers
	k Azreca Fountain confy	R.L. Polk & Co Publishers
1952	Azteca Theatre	R.L. Polk & Co Publishers
1927	Fresno Association of	R.L. Polk & Co Publishers
	Chinese	R.L. Polk & Co Publishers

840 F

Year	Uses	Source
1958	Loncheria Azteca AAD	R.L. Polk & Co Publishers

841 F

Year	Uses	Source
1958	La Selve Hotel lodgings	R.L. Polk & Co Publishers
	La Selve Marthiele Mrs	R.L. Polk & Co Publishers
	El Farolito restr ad	R.L. Polk & Co Publishers
1952	LaSelve Marthile Mrs furn rms	R.L. Polk & Co Publishers
	Schumaker Harry restr	R.L. Polk & Co Publishers
1947	La Selve Chester furn rms	R.L. Polk & Co Publishers
	Schumaker Harry restr	R.L. Polk & Co Publishers
1942	Vacant	R.L. Polk & Co Publishers
	Kern intersects	R.L. Polk & Co Publishers
1937	Fresno Japanese Language	R.L. Polk & Co Publishers

FINDINGS

Year	Uses	Source
1937	School	R.L. Polk & Co Publishers
	Ito H	R.L. Polk & Co Publishers
	Kern intersects	R.L. Polk & Co Publishers
1927	Fresno Jap a n e s e	R.L. Polk & Co Publishers
	Lanuage School	R.L. Polk & Co Publishers

844 F

Year	Uses	Source
1958	La Fiesta tavern	R.L. Polk & Co Publishers
1952	Palomino Edw restr	R.L. Polk & Co Publishers

846 F

Year	Uses	Source
1958	La Fiesta Restr	R.L. Polk & Co Publishers
	F Contd	R.L. Polk & Co Publishers
1952	Polomino Edw records	R.L. Polk & Co Publishers

901 F

Year	Uses	Source
1958	Marsyls w omens do	R.L. Polk & Co Publishers
1952	West Fresno Drug Co	R.L. Polk & Co Publishers
1947	Garibay Ignacio gro	R.L. Polk & Co Publishers
1942	Ito Sakazo dry gds	R.L. Polk & Co Publishers
1937	Ito S genl mdse	R.L. Polk & Co Publishers
1927	Ito S dry gds	R.L. Polk & Co Publishers

907 F

Year	Uses	Source
1958	Sockos restr	R.L. Polk & Co Publishers
1952	Nishioka J T liquors	R.L. Polk & Co Publishers
1947	Daw son C K liquors	R.L. Polk & Co Publishers
1942	Ozaw a Y drugs	R.L. Polk & Co Publishers
1937	Osaw a Y drugs	R.L. Polk & Co Publishers
1927	Ozaw a Y drugs	R.L. Polk & Co Publishers
	Taira H Tj	R.L. Polk & Co Publishers

FINDINGS

908 F

Year	Uses	Source
1958	Imperial Hotel side entr	R.L. Polk & Co Publishers
1952	Imperial Hotel	R.L. Polk & Co Publishers
	Baba Toyodo	R.L. Polk & Co Publishers
1947	Imperial Hotel	R.L. Polk & Co Publishers
	Talley Nellie Mrs	R.L. Polk & Co Publishers

909 F

Year	Uses	Source
1958	Calif Theatre	R.L. Polk & Co Publishers
	Nakamura Ben acct am	R.L. Polk & Co Publishers
1952	California Theatre	R.L. Polk & Co Publishers
1947	Rex Theatre	R.L. Polk & Co Publishers
1942	Rex Theatre	R.L. Polk & Co Publishers
1937	Rex Theatre	R.L. Polk & Co Publishers

910 F

Year	Uses	Source
1927	Imperial Hotel	R.L. Polk & Co Publishers

911 F

Year	Uses	Source
1952	Masada H H jw lrs	R.L. Polk & Co Publishers
	Cho Geo jw lr	R.L. Polk & Co Publishers
1947	Ishii L Y Mrs beauty shop	R.L. Polk & Co Publishers
	Cho Geo jw lr	R.L. Polk & Co Publishers
1942	Yamasaki Lilly beauty	R.L. Polk & Co Publishers
1937	Yamamisaka & Son real eat	R.L. Polk & Co Publishers
1927	Oriental	R.L. Polk & Co Publishers

912 F

Year	Uses	Source
1958	Central Radio & Telev Co	R.L. Polk & Co Publishers
1952	Mah E J radios	R.L. Polk & Co Publishers
1947	Izquierdo Juan	R.L. Polk & Co Publishers

FINDINGS

Year	Uses	Source
1937	Tensho Do Co oriental gds	R.L. Polk & Co Publishers

913 F

Year	Uses	Source
1942	Takashi E S optom	R.L. Polk & Co Publishers

914 F

Year	Uses	Source
1958	Victory Cafe	R.L. Polk & Co Publishers
1952	Victory Cafe	R.L. Polk & Co Publishers
1947	Quong C W restr	R.L. Polk & Co Publishers
1942	Nakamoto Moritaro restr	R.L. Polk & Co Publishers
1937	Nakamoto Maritaro restr	R.L. Polk & Co Publishers
	Yamada Saikichi barber	R.L. Polk & Co Publishers
1927	Oriental	R.L. Polk & Co Publishers

915 F

Year	Uses	Source
1958	Nisei Barber Shop	R.L. Polk & Co Publishers
1952	Saito I S dentist	R.L. Polk & Co Publishers
1947	Saito I S dentist	R.L. Polk & Co Publishers
1942	Godain M tailor	R.L. Polk & Co Publishers
1937	Godain M tailor	R.L. Polk & Co Publishers
1927	Godain M tailor	R.L. Polk & Co Publishers

917 F

Year	Uses	Source
1958	Okamotos jw lr	R.L. Polk & Co Publishers
1952	Okamotos jw lrs	R.L. Polk & Co Publishers
1947	Diaz Gines restr	R.L. Polk & Co Publishers
1942	Yoshimine J C restr	R.L. Polk & Co Publishers
1937	Sasaki John restr	R.L. Polk & Co Publishers
1927	Oriental	R.L. Polk & Co Publishers

FINDINGS

919 F

Year	Uses	Source
1958	Fresno Fish Mkt	R.L. Polk & Co Publishers
1952	Saito Minoru fish	R.L. Polk & Co Publishers
1947	Saito Minoru fish	R.L. Polk & Co Publishers
1942	Saito Bisuki fish	R.L. Polk & Co Publishers
1937	Saito Busuki fish	R.L. Polk & Co Publishers
1927	Oriental	R.L. Polk & Co Publishers

920 F

Year	Uses	Source
1958	Kogetsu Do Co gro	R.L. Polk & Co Publishers
1952	Kogetsu D Co confy	R.L. Polk & Co Publishers
1947	Ikeda Masao confy	R.L. Polk & Co Publishers
1942	Ikeda Sugimatsu confy	R.L. Polk & Co Publishers
1937	Kogetsu Do Co The confry	R.L. Polk & Co Publishers
1927	Oriental	R.L. Polk & Co Publishers

921 F

Year	Uses	Source
1958	Paris Cafe AD	R.L. Polk & Co Publishers
1952	Paris Cafe	R.L. Polk & Co Publishers
1947	Paris Cafe	R.L. Polk & Co Publishers
1942	Paris Cafe	R.L. Polk & Co Publishers
1937	Paris Cafe	R.L. Polk & Co Publishers
1927	Oriental	R.L. Polk & Co Publishers
1922	Oriental	Polk: Husted Directory Co.

922 F

Year	Uses	Source
1958	Victory Jw lry Shop	R.L. Polk & Co Publishers
1937	Komoto Kanichi books	R.L. Polk & Co Publishers
1927	Oriental	R.L. Polk & Co Publishers

FINDINGS

924 F

Year	Uses	Source
1958	Sensanos Barber Shop	R.L. Polk & Co Publishers

925 F

Year	Uses	Source
1958	Bon Ton Cafe tavern A&AD	R.L. Polk & Co Publishers
1952	Hee C L tavern	R.L. Polk & Co Publishers
1947	Hee C L liquors	R.L. Polk & Co Publishers
1942	Hee Chas liquors	R.L. Polk & Co Publishers
1937	Ballester Lupe liquors	R.L. Polk & Co Publishers
1927	Oriental	R.L. Polk & Co Publishers

926 F

Year	Uses	Source
1958	Niis Cafe	R.L. Polk & Co Publishers
1952	Nii Yoshito restr	R.L. Polk & Co Publishers
1942	Nii S restr	R.L. Polk & Co Publishers
1937	Nii S restr	R.L. Polk & Co Publishers
1927	Oriental	R.L. Polk & Co Publishers

927 F

Year	Uses	Source
1958	Cardenas Barber Shop	R.L. Polk & Co Publishers
1952	Cardenas Magdaleno barber	R.L. Polk & Co Publishers
	Ishii Lily Mrs beauty shop	R.L. Polk & Co Publishers
1947	Wakida H M barber	R.L. Polk & Co Publishers
1942	Cardenas Magdaleno bar	R.L. Polk & Co Publishers
	Wakida Harry cigars	R.L. Polk & Co Publishers
1937	K Diaz Gines	R.L. Polk & Co Publishers
	Ondo Keiso barber	R.L. Polk & Co Publishers
	Wakida Harry baths	R.L. Polk & Co Publishers
1927	Oriental	R.L. Polk & Co Publishers

FINDINGS

929 F

Year	Uses	Source
1958	Wong Too Sing	R.L. Polk & Co Publishers
1952	Lee Shoon	R.L. Polk & Co Publishers
1947	Quong Lee furn rms	R.L. Polk & Co Publishers
1942	Fugita K furn rms	R.L. Polk & Co Publishers
1937	Diaz Gines furn rms	R.L. Polk & Co Publishers
1927	Alvarado Frank fur	R.L. Polk & Co Publishers
1922	Oriental	Polk: Husted Directory Co.

930 F

Year	Uses	Source
1958	Fresno Radio City Telev Co k AD	R.L. Polk & Co Publishers
1952	Lew Chester mens furngs	R.L. Polk & Co Publishers
1942	Kingen W E variety store	R.L. Polk & Co Publishers
1937	Lai Henry liquors	R.L. Polk & Co Publishers
1927	Eredia A L barber	R.L. Polk & Co Publishers

931 F

Year	Uses	Source
1958	La Plaza Cafe tavern	R.L. Polk & Co Publishers
1952	Mar M S restr	R.L. Polk & Co Publishers
1947	Green Front restr	R.L. Polk & Co Publishers
1942	Diaz Gines restr	R.L. Polk & Co Publishers
1937	Diaz Gines billiards	R.L. Polk & Co Publishers
1927	Oriental	R.L. Polk & Co Publishers

932 F

Year	Uses	Source
1958	Bow On Tong Assn	R.L. Polk & Co Publishers
1952	Bow On Assn	R.L. Polk & Co Publishers
1947	Bow On Assn	R.L. Polk & Co Publishers
	Young Louis	R.L. Polk & Co Publishers
1942	Bow On Assn	R.L. Polk & Co Publishers
1937	Bow On Assn	R.L. Polk & Co Publishers

FINDINGS

934 F

Year	Uses	Source
1958	Playland billiards	R.L. Polk & Co Publishers
1952	Chong Lun liquors	R.L. Polk & Co Publishers
1947	Young Louis liquors	R.L. Polk & Co Publishers
1942	Sasaki T S w atch repr	R.L. Polk & Co Publishers
	Young Louis liquors	R.L. Polk & Co Publishers
1927	Tamaya & Co jw lr	R.L. Polk & Co Publishers

935 F

Year	Uses	Source
1958	Jimmies Cafe	R.L. Polk & Co Publishers
	Vacant	R.L. Polk & Co Publishers
1952	Tanaka J G restr	R.L. Polk & Co Publishers
1947	Tanaka J G restr	R.L. Polk & Co Publishers
1942	Tanaka J G restr	R.L. Polk & Co Publishers
1937	Tanaka J G restr	R.L. Polk & Co Publishers
1927	Oriental	R.L. Polk & Co Publishers
1922	Oriental	Polk: Husted Directory Co.

938 F

Year	Uses	Source
1958	Ace Cafe tavern AD	R.L. Polk & Co Publishers
1952	Ace Cafe tavern	R.L. Polk & Co Publishers
1947	Ace Cafe	R.L. Polk & Co Publishers
1942	Young Gordon liquors	R.L. Polk & Co Publishers
1937	Fong Louie restr	R.L. Polk & Co Publishers
1927	Oriental	R.L. Polk & Co Publishers

944 F

Year	Uses	Source
1958	Pastime Pool Hall	R.L. Polk & Co Publishers
1952	Lai Hobart billiards	R.L. Polk & Co Publishers
1947	Lai Hobart billiards	R.L. Polk & Co Publishers
1942	Lai Hobart billiards	R.L. Polk & Co Publishers

FINDINGS

Year	Uses	Source
1937	Chan Lock G billiards	R.L. Polk & Co Publishers
1927	Oriental	R.L. Polk & Co Publishers

946 F

Year	Uses	Source
1927	Lincoln Hotel	R.L. Polk & Co Publishers
	F Cont	R.L. Polk & Co Publishers
1922	Oriental	Polk: Husted Directory Co.

947 F

Year	Uses	Source
1958	Mission Studio photog	R.L. Polk & Co Publishers
1952	Clark J D photog	R.L. Polk & Co Publishers
1947	Clark J D photog	R.L. Polk & Co Publishers
1942	Maruka Cyclery bicycles	R.L. Polk & Co Publishers
1937	Maruko Cyclery	R.L. Polk & Co Publishers
1927	Maruko Cyclery	R.L. Polk & Co Publishers

948 F

Year	Uses	Source
1958	Lincoln Hotel lodgins	R.L. Polk & Co Publishers
	Kubota Thos 4 AD	R.L. Polk & Co Publishers
1952	Lincoln Hotel	R.L. Polk & Co Publishers
	Kobota Itaru	R.L. Polk & Co Publishers
1947	Lincoln Hotel	R.L. Polk & Co Publishers
1942	SLincoln Hotel	R.L. Polk & Co Publishers
	Chum See	R.L. Polk & Co Publishers
1937	Lincoln Hotel	R.L. Polk & Co Publishers
	Chun See	R.L. Polk & Co Publishers

949 F

Year	Uses	Source
1958	Building	R.L. Polk & Co Publishers
	Chinn Richd a cct	R.L. Polk & Co Publishers
	Chinn Wm notary pub	R.L. Polk & Co Publishers

FINDINGS

Year	Uses	Source
1958	AD 3 3 Z	R.L. Polk & Co Publishers
1952	Chinn Richd acct	R.L. Polk & Co Publishers
	Chinn Wm notary pub	R.L. Polk & Co Publishers
	DeParedes Jose personal relations	R.L. Polk & Co Publishers
	Lambert & Lew Construction Co	R.L. Polk & Co Publishers
	Lee G F osteo	R.L. Polk & Co Publishers
1947	Lee G F osteo	R.L. Polk & Co Publishers
	Yee Julius jr dentist	R.L. Polk & Co Publishers
1942	George Studio photog	R.L. Polk & Co Publishers
	Inada Fusaji dentist	R.L. Polk & Co Publishers
	Nishio Geo optom	R.L. Polk & Co Publishers
	Yee Julius jr dentist	R.L. Polk & Co Publishers
1937	Acosta L J rep Mexican	R.L. Polk & Co Publishers
	Consul	R.L. Polk & Co Publishers
	Bank of America Nati Tr	R.L. Polk & Co Publishers
	& Sav Assn	R.L. Polk & Co Publishers
	Catania G H law yer	R.L. Polk & Co Publishers
	George Studio photog	R.L. Polk & Co Publishers
	Inada F dentist	R.L. Polk & Co Publishers
	Japanese Assn of Fresno	R.L. Polk & Co Publishers
	Tulare intersects	R.L. Polk & Co Publishers
1927	Bank of Italy	R.L. Polk & Co Publishers
	George Studio photog	R.L. Polk & Co Publishers
	Japanese American	R.L. Polk & Co Publishers
	The new spaper	R.L. Polk & Co Publishers
	Japanese Association	R.L. Polk & Co Publishers
	of Fresno	R.L. Polk & Co Publishers

950 F

Year	Uses	Source
1958	Sudden Serv Clns	R.L. Polk & Co Publishers
1927	National Shoe Store	R.L. Polk & Co Publishers

FINDINGS

951 F

Year	Uses	Source
1958	Vacant	R.L. Polk & Co Publishers
1947	Bank of America	R.L. Polk & Co Publishers
1942	Bank of America	R.L. Polk & Co Publishers

952 F

Year	Uses	Source
1958	Mars Cafe	R.L. Polk & Co Publishers
1952	Mar Wm restr	R.L. Polk & Co Publishers
1947	Quong R N restr	R.L. Polk & Co Publishers
	Masquedo Ralph shoe shiner	R.L. Polk & Co Publishers
1942	Quong Dick restr	R.L. Polk & Co Publishers
	Tulare intersects	R.L. Polk & Co Publishers
1927	Oriental	R.L. Polk & Co Publishers

954 F

Year	Uses	Source
1952	Heinz J J shoe shiner	R.L. Polk & Co Publishers
1927	Valenzuela I g nacio	R.L. Polk & Co Publishers
	shoe shiner	R.L. Polk & Co Publishers

1008 F

Year	Uses	Source
1942	Cannon John shoe shiner	R.L. Polk & Co Publishers
1937	Cannon John shoe shiner	R.L. Polk & Co Publishers

1009 F

Year	Uses	Source
1958	Vacant	R.L. Polk & Co Publishers
1942	Yoshioka Tookichi restr	R.L. Polk & Co Publishers
	I Ol OMar Harold restr	R.L. Polk & Co Publishers
1937	Yoshioka Tookichi restr	R.L. Polk & Co Publishers
1927	Oriental	R.L. Polk & Co Publishers

FINDINGS

1010 F

Year	Uses	Source
1958	Jimmies Beauty Shop	R.L. Polk & Co Publishers
	Sportsman Barber Shop ad	R.L. Polk & Co Publishers
1952	Sang Yong restr	R.L. Polk & Co Publishers
1947	Mar Harold restr	R.L. Polk & Co Publishers
1937	Capps J D restr	R.L. Polk & Co Publishers
1927	Rodriguez Nick	R.L. Polk & Co Publishers
	cigars	R.L. Polk & Co Publishers

1011 F

Year	Uses	Source
1958	Manila Barber Shop	R.L. Polk & Co Publishers
	Salvador Frank	R.L. Polk & Co Publishers
1947	Pallaya Theo barber	R.L. Polk & Co Publishers
1942	Pallaya Theo barber	R.L. Polk & Co Publishers
1937	Pallaya Theo barber	R.L. Polk & Co Publishers
1927	Lopas Jos shoe shnr	R.L. Polk & Co Publishers
	Williams J T barber	R.L. Polk & Co Publishers

1012 F

Year	Uses	Source
1958	San Joaquin Hotel lodgings	R.L. Polk & Co Publishers
1947	San Joaquin Hotel	R.L. Polk & Co Publishers
	George Henry	R.L. Polk & Co Publishers
1942	San Joaquin Hotel	R.L. Polk & Co Publishers

1013 F

Year	Uses	Source
1958	Nelson Shine Parlor D K	R.L. Polk & Co Publishers
	Shoe Repr	R.L. Polk & Co Publishers
1952	Kavoukjian Dick shoe repr	R.L. Polk & Co Publishers
	Pallaya Theo barber	R.L. Polk & Co Publishers
1947	Kavoukjian Dick shoe repr	R.L. Polk & Co Publishers
1942	Kavookjian Dick shoe repr	R.L. Polk & Co Publishers

FINDINGS

Year	Uses	Source
1937	Kavorkjian Dick shoe repr	R.L. Polk & Co Publishers
1927	Kavoukjian D shoe	R.L. Polk & Co Publishers

1015 F

Year	Uses	Source
1958	Leos Watch Repr	R.L. Polk & Co Publishers
1952	Nishioka L M jw lr	R.L. Polk & Co Publishers
1947	Fisher Albertine Mrs restr	R.L. Polk & Co Publishers
1942	Yokota Sakae restr	R.L. Polk & Co Publishers
1937	Matsubara Nobuyori restr	R.L. Polk & Co Publishers
1927	Oriental	R.L. Polk & Co Publishers

1016 F

Year	Uses	Source
1958	Vacant	R.L. Polk & Co Publishers
1947	Ingram Mark shoe shiner	R.L. Polk & Co Publishers
1942	Ingram Mack shoe shiner	R.L. Polk & Co Publishers
1937	Mc Donald J C shoe shiner	R.L. Polk & Co Publishers

1017 F

Year	Uses	Source
1958	No return	R.L. Polk & Co Publishers

1018 F

Year	Uses	Source
1958	Joe How ard acct	R.L. Polk & Co Publishers
1952	Joe How ard notary pub	R.L. Polk & Co Publishers
1947	Joe How ard notary pub	R.L. Polk & Co Publishers
1942	Coleman F J shoes	R.L. Polk & Co Publishers

1019 F

Year	Uses	Source
1958	Lyceum Theatre LAD	R.L. Polk & Co Publishers
1952	Lyceum Theatre	R.L. Polk & Co Publishers
1947	Lyceum Theatre	R.L. Polk & Co Publishers
1942	Lyceum Theatre mot pict	R.L. Polk & Co Publishers

Year	Uses	Source
1937	Lyceum Theatre mot pict	R.L. Polk & Co Publishers
1927	Lyceum Theatre	R.L. Polk & Co Publishers

1021 F

Year	Uses	Source
1927	Oreintal	R.L. Polk & Co Publishers

1022 F

Year	Uses	Source
1958	Sun Moon Liquor Store	R.L. Polk & Co Publishers
1952	Zee Louie liquors	R.L. Polk & Co Publishers
1947	Cross Michl w atchmkr	R.L. Polk & Co Publishers
1942	Cross Michl w atchmkr	R.L. Polk & Co Publishers
1937	Gross Michl barber	R.L. Polk & Co Publishers

1023 F

Year	Uses	Source
1958	Vacant	R.L. Polk & Co Publishers
1952	Tuck F C confy	R.L. Polk & Co Publishers
1947	Tuck F C confy	R.L. Polk & Co Publishers
1942	Masuda Matai confy	R.L. Polk & Co Publishers

1024 F

Year	Uses	Source
1958	Vacant	R.L. Polk & Co Publishers
1952	Wing Chong lndy	R.L. Polk & Co Publishers
1947	Wing Chong lndy	R.L. Polk & Co Publishers
1942	Wing Chong Laundry	R.L. Polk & Co Publishers
1927	Franco Carmen Mrs	R.L. Polk & Co Publishers
	restr	R.L. Polk & Co Publishers

1025 F

Year	Uses	Source
1952	Takemoto Kazuma restr	R.L. Polk & Co Publishers
1947	Martinez Dora Mrs restr	R.L. Polk & Co Publishers
1942	Takemoto M E restr	R.L. Polk & Co Publishers

FINDINGS

Year	Uses	Source
1937	Takemoto M E restr	R.L. Polk & Co Publishers

1027 F

Year	Uses	Source
1958	Holly Dept Store	R.L. Polk & Co Publishers
1952	Holly Dept Store	R.L. Polk & Co Publishers

1028 F

Year	Uses	Source
1958	Moores Shine Parlor	R.L. Polk & Co Publishers
1952	Chun Haw Co w hol cigars	R.L. Polk & Co Publishers
1947	Chun Haw Co w hol cigars	R.L. Polk & Co Publishers
1942	Chun Haw Co w hol cigars	R.L. Polk & Co Publishers
1937	Chun How Co	R.L. Polk & Co Publishers
1927	Rodriguez Jorge	R.L. Polk & Co Publishers
	tailor	R.L. Polk & Co Publishers

1030 F

Year	Uses	Source
1958	Grant View Cafe	R.L. Polk & Co Publishers
1952	Grandview Restr	R.L. Polk & Co Publishers
	Ah Lee Willie	R.L. Polk & Co Publishers
1947	Grandview Restr	R.L. Polk & Co Publishers
1937	Wong & Unz restr	R.L. Polk & Co Publishers
1927	Pekin Cafe	R.L. Polk & Co Publishers

1031 F

Year	Uses	Source
1947	Fuqua Jessie Mrs	R.L. Polk & Co Publishers
1937	Wallace H C phys	R.L. Polk & Co Publishers
1927	Cochran Thelma Mrs	R.L. Polk & Co Publishers
	furn rms	R.L. Polk & Co Publishers
1922	Oriental	Polk: Husted Directory Co.

FINDINGS

1032 F

Year	Uses	Source
1958	Golden West Barber Shop	R.L. Polk & Co Publishers
1952	Dallas T C Mrs beauty shop	R.L. Polk & Co Publishers
	Dallas Wm	R.L. Polk & Co Publishers
1947	Dallas T C Mrs beauty shop	R.L. Polk & Co Publishers
	Dallas Wm	R.L. Polk & Co Publishers
1942	La Selve C J barber	R.L. Polk & Co Publishers
1937	Linder Chas barber	R.L. Polk & Co Publishers
1927	Diaz Jos barber	R.L. Polk & Co Publishers

1033 F

Year	Uses	Source
1937	Ray M M Mrs	R.L. Polk & Co Publishers

1034 F

Year	Uses	Source
1958	Moore Emanuel F	R.L. Polk & Co Publishers
1952	Moore E F shoe shiner	R.L. Polk & Co Publishers
1947	Williams Geo shoe shiner	R.L. Polk & Co Publishers
1942	Vacant	R.L. Polk & Co Publishers
1937	Mc Donald J E shoe shiner	R.L. Polk & Co Publishers

1038 F

Year	Uses	Source
1958	Diel Refrigeration	R.L. Polk & Co Publishers
1952	Diel Emmanuel elec equip	R.L. Polk & Co Publishers

1039 F

Year	Uses	Source
1922	Oriental	Polk: Husted Directory Co.

1042 F

Year	Uses	Source
1958	Tuck Frank C AAM	R.L. Polk & Co Publishers
1952	Chun Frank	R.L. Polk & Co Publishers

FINDINGS

Year	Uses	Source
1952	Tuck F C	R.L. Polk & Co Publishers
1947	Tuck F C	R.L. Polk & Co Publishers
1942	Tuck J C	R.L. Polk & Co Publishers
1937	Tuck F C	R.L. Polk & Co Publishers
	Tuck J C o	R.L. Polk & Co Publishers

1045 F

Year	Uses	Source
1958	El Jardin Las Palmas restr	R.L. Polk & Co Publishers
1952	Canales Bros Restr	R.L. Polk & Co Publishers
1947	Canales J D restr	R.L. Polk & Co Publishers
1942	Canales Dolores baker	R.L. Polk & Co Publishers
1937	Canales Bros baker	R.L. Polk & Co Publishers
1927	King Myrtle Mrs	R.L. Polk & Co Publishers
	fur rms	R.L. Polk & Co Publishers
1922	Glenn The	Polk: Husted Directory Co.
	Russell Mrs Louise	Polk: Husted Directory Co.

1047 F

Year	Uses	Source
1958	Joy N Joy Restr	R.L. Polk & Co Publishers
1952	Wong Ruby E Y liquors	R.L. Polk & Co Publishers
1947	Wong R E Mrs restr	R.L. Polk & Co Publishers
1942	Lo Forti Jos liquors	R.L. Polk & Co Publishers
1937	Contreras Carmen Mrs restr	R.L. Polk & Co Publishers
1927	Mc Alexander P B	R.L. Polk & Co Publishers

1056 F

Year	Uses	Source
1958	New China Serv Garage gas	R.L. Polk & Co Publishers
	sta and auto repr ad	R.L. Polk & Co Publishers
1952	New China Garage & Service	R.L. Polk & Co Publishers
1947	Haw Thos auto repr	R.L. Polk & Co Publishers
1942	New China Garage & Serv	R.L. Polk & Co Publishers

FINDINGS

1061 F

Year	Uses	Source
1958	Sav On Mkt gro	R.L. Polk & Co Publishers

1063 F

Year	Uses	Source
1927	Oriental	R.L. Polk & Co Publishers

1069 F

Year	Uses	Source
1952	New man H D gas sta	R.L. Polk & Co Publishers
1947	Greco Fred gas sta	R.L. Polk & Co Publishers
1942	Tuck F 0 gas sta	R.L. Polk & Co Publishers
	Mariposa intersects	R.L. Polk & Co Publishers
1937	Tuck J C gas sta	R.L. Polk & Co Publishers
	Mariposa intersects	R.L. Polk & Co Publishers

1101 F

Year	Uses	Source
1958	Peoples Used Clo	R.L. Polk & Co Publishers
1952	United Mercantile Co furn	R.L. Polk & Co Publishers
1947	Pas Gas & Elec Co	R.L. Polk & Co Publishers
1942	PG&ECo West Fresno br	R.L. Polk & Co Publishers
1937	San Joaquin Light & Pow er	R.L. Polk & Co Publishers
	Corp West Fresno	R.L. Polk & Co Publishers
	Branch	R.L. Polk & Co Publishers

1102 F

Year	Uses	Source
1958	Basque Hotel lodgings	R.L. Polk & Co Publishers
	Nouqueret Juan	R.L. Polk & Co Publishers
1952	Basque Hotel	R.L. Polk & Co Publishers
	Nouqueret Jean	R.L. Polk & Co Publishers
1947	Basque Hotel	R.L. Polk & Co Publishers
	Esain Felix liquors	R.L. Polk & Co Publishers
1942	Basque Hotel	R.L. Polk & Co Publishers

FINDINGS

Year	Uses	Source
1937	Basque Hotel	R.L. Polk & Co Publishers
	Esain Lydia Mrs	R.L. Polk & Co Publishers
1927	Laxague Robt cigars	R.L. Polk & Co Publishers

1103 F

Year	Uses	Source
1927	Jensen C C	R.L. Polk & Co Publishers
1922	Jensen C C	Polk: Husted Directory Co.

1106 F

Year	Uses	Source
1927	Adelphi Hotel	R.L. Polk & Co Publishers

1108 F

Year	Uses	Source
1942	Martinez Benj tailor	R.L. Polk & Co Publishers
1937	Vacant	R.L. Polk & Co Publishers

1110 F

Year	Uses	Source
1937	Hong Kon Indy	R.L. Polk & Co Publishers
1927	Wallace H C phys	R.L. Polk & Co Publishers

1112 F

Year	Uses	Source
1927	Gonsalez Julio	R.L. Polk & Co Publishers
	Martinez Benj tailor	R.L. Polk & Co Publishers

1115 F

Year	Uses	Source
1958	State Dept of Employment Farm	R.L. Polk & Co Publishers
	Lab Ofe	R.L. Polk & Co Publishers
1952	Hernandez P R liquors	R.L. Polk & Co Publishers
1947	Hernandez P R restr	R.L. Polk & Co Publishers
1942	Sew ard Sylvia restr	R.L. Polk & Co Publishers
1937	Gillio Candiodo restr	R.L. Polk & Co Publishers

FINDINGS

1119 F

Year	Uses	Source
1958	Alberti Mary Mrs	R.L. Polk & Co Publishers

1121 F

Year	Uses	Source
1958	Daisys Beauty Shop	R.L. Polk & Co Publishers
	Mah Daisy S Mrs	R.L. Polk & Co Publishers
	I Marias Barber Shop	R.L. Polk & Co Publishers
1952	Sue Daisy beauty shop	R.L. Polk & Co Publishers
	Uribe M R Mrs barber	R.L. Polk & Co Publishers
1947	Gonzales M R Mrs barber	R.L. Polk & Co Publishers
	Sue Daisy beauty shop	R.L. Polk & Co Publishers
1942	Irissarry J P barber	R.L. Polk & Co Publishers
	Sue Daisy beauty shop	R.L. Polk & Co Publishers
1937	Ortiz Anthony auto repr	R.L. Polk & Co Publishers

1123 F

Year	Uses	Source
1958	Guzmn Rudolfo	R.L. Polk & Co Publishers
1952	Vacant	R.L. Polk & Co Publishers
1947	Kunshige Harry	R.L. Polk & Co Publishers
1942	Haynes Elsie Mrs	R.L. Polk & Co Publishers
1937	Felix Frances Mrs	R.L. Polk & Co Publishers
1927	Caldw ell Arth	R.L. Polk & Co Publishers
1922	Oriental	Polk: Husted Directory Co.

1125 F

Year	Uses	Source
1958	Monges Mary D Mrs	R.L. Polk & Co Publishers
1952	Monges M D Mrs	R.L. Polk & Co Publishers
1947	Monges M D Mrs	R.L. Polk & Co Publishers
1942	Monges Mary Mrs r	R.L. Polk & Co Publishers
1937	Monges Mary Mrs o	R.L. Polk & Co Publishers
1927	Monges Mary Mrs	R.L. Polk & Co Publishers

FINDINGS

Year	Uses	Source
1922	Markle David	Polk: Husted Directory Co.
	Oriental rear	Polk: Husted Directory Co.

1128 F

Year	Uses	Source
1922	Silvas Romaldo	Polk: Husted Directory Co.

1129 F

Year	Uses	Source
1958	Meyers Earl R phys	R.L. Polk & Co Publishers
1952	Sklarz Albert shoes	R.L. Polk & Co Publishers

1131 F

Year	Uses	Source
1958	Torres Bail Bond Serv	R.L. Polk & Co Publishers
	Torres Emil J notary pub	R.L. Polk & Co Publishers
	Torres Real Est	R.L. Polk & Co Publishers
1952	Vacant	R.L. Polk & Co Publishers

1133 F

Year	Uses	Source
1958	Golden State Mut Life Ins Co	R.L. Polk & Co Publishers
1952	Antoyan H K mens clo	R.L. Polk & Co Publishers

1135 F

Year	Uses	Source
1958	Harvey Realty real est and ins	R.L. Polk & Co Publishers
1952	Harvey Employment Agency	R.L. Polk & Co Publishers

1136 F

Year	Uses	Source
1947	Bourne R L real est	R.L. Polk & Co Publishers
	Bourne Robt real est	R.L. Polk & Co Publishers
1942	Bourne Robt real est	R.L. Polk & Co Publishers
1937	Bourne Robt real est	R.L. Polk & Co Publishers

FINDINGS

1137 F

Year	Uses	Source
1958	Pac Gas & Elec Co br	R.L. Polk & Co Publishers
1952	P G & E Co br	R.L. Polk & Co Publishers

1140 F

Year	Uses	Source
1927	Vacant	R.L. Polk & Co Publishers

1141 F

Year	Uses	Source
1958	Bourne Robt real est	R.L. Polk & Co Publishers
	Makel Doris M Mrs notary pub ad	R.L. Polk & Co Publishers
	Peterson Robt N real est	R.L. Polk & Co Publishers
1952	Bourne Robt real est	R.L. Polk & Co Publishers

1142 F

Year	Uses	Source
1958	Santis Used Cars inc	R.L. Polk & Co Publishers
	Santis Finance Ins ad	R.L. Polk & Co Publishers
	Santis Garage Inc ad	R.L. Polk & Co Publishers
	Santis Wrecking Yd Inc ad	R.L. Polk & Co Publishers
1952	Santis Inc auto loans	R.L. Polk & Co Publishers
1947	Santis Used Cars & Garage	R.L. Polk & Co Publishers
1942	Agidio S D auto repr	R.L. Polk & Co Publishers
1937	Marsh Frank	R.L. Polk & Co Publishers
	Santis Garage	R.L. Polk & Co Publishers
1927	Egidio S D auto repr	R.L. Polk & Co Publishers

1143 F

Year	Uses	Source
1958	Goodw in Hugh W lw yr	R.L. Polk & Co Publishers
1952	Vacant	R.L. Polk & Co Publishers
1947	Campos Catalina Mrs	R.L. Polk & Co Publishers
1942	Villalva Mike	R.L. Polk & Co Publishers
1937	Frezado Christ	R.L. Polk & Co Publishers

FINDINGS

Year	Uses	Source
1922	Oriental	Polk: Husted Directory Co.

1144 F

Year	Uses	Source
1927	Boyd J C Mrs	R.L. Polk & Co Publishers

1145 F

Year	Uses	Source
1958	Montenegro Gabriel chiro	R.L. Polk & Co Publishers
1952	Maekaw a Mitzi Mrs drsmkr	R.L. Polk & Co Publishers
	Maekaw a N K	R.L. Polk & Co Publishers
1947	Carollo Pietro	R.L. Polk & Co Publishers

1147 F

Year	Uses	Source
1958	Home Drug Store	R.L. Polk & Co Publishers
	Yasugi Ozaw a	R.L. Polk & Co Publishers
1952	Ozaw a Yasugi drugs	R.L. Polk & Co Publishers
1947	Ray F R	R.L. Polk & Co Publishers
	Ray Rosetta Mrs beauty shop	R.L. Polk & Co Publishers
1942	Wong Nellie Mrs beauty	R.L. Polk & Co Publishers
1937	Dantes Italian Restau	R.L. Polk & Co Publishers
1927	Vacant	R.L. Polk & Co Publishers
1922	Medina Mrs Edubigen	Polk: Husted Directory Co.

1149 F

Year	Uses	Source
1958	Bourne Robt L ins agt	R.L. Polk & Co Publishers
1952	Bourne R L real est	R.L. Polk & Co Publishers
1947	Wallace H C phys	R.L. Polk & Co Publishers
1942	Wallace H C phys	R.L. Polk & Co Publishers
1937	Pelligrini Danl o	R.L. Polk & Co Publishers
1927	Vacant	R.L. Polk & Co Publishers

FINDINGS

1150 F

Year	Uses	Source
1927	B B Tire Service vule	R.L. Polk & Co Publishers
	Sheffield S 0 auto	R.L. Polk & Co Publishers

1151 F

Year	Uses	Source
1958	Wandas Clns	R.L. Polk & Co Publishers
1952	StJames E A clo clnr	R.L. Polk & Co Publishers
1947	Gardner C B clo clnr	R.L. Polk & Co Publishers
1942	Vacant	R.L. Polk & Co Publishers
1927	Ricotta Chas	R.L. Polk & Co Publishers

1152 F

Year	Uses	Source
1922	Ruiz Jesse	Polk: Husted Directory Co.

1153 F

Year	Uses	Source
1958	Maruko Cyclery sporting gds	R.L. Polk & Co Publishers
1952	Maruko Sanichi sporting gds	R.L. Polk & Co Publishers
1947	Maruko Sanichi sporting gds	R.L. Polk & Co Publishers
1942	Atilano Piedad gro	R.L. Polk & Co Publishers
1937	Ruiz Jesse liquors	R.L. Polk & Co Publishers
1927	Vacant	R.L. Polk & Co Publishers

1157 F

Year	Uses	Source
1958	Victory Liquor Store	R.L. Polk & Co Publishers
1952	Antoniou P A barber	R.L. Polk & Co Publishers
1942	Antoniou P A barber	R.L. Polk & Co Publishers
	Fresno intersects	R.L. Polk & Co Publishers
1937	Andoniou Peter barber	R.L. Polk & Co Publishers
	Fresno intersects	R.L. Polk & Co Publishers
1927	Costas Geo barber	R.L. Polk & Co Publishers

FINDINGS

1161 F

Year	Uses	Source
1922	Hotel DItalia	Polk: Husted Directory Co.
	Malanca Giovanni	Polk: Husted Directory Co.

1205 F

Year	Uses	Source
1958	Joes Cafe	R.L. Polk & Co Publishers

1207 F

Year	Uses	Source
1937	Vacant	R.L. Polk & Co Publishers
1927	Tote Ralph shoe shnr	R.L. Polk & Co Publishers

1215 F

Year	Uses	Source
1952	Hernandez Martin	R.L. Polk & Co Publishers
1947	Urrutia Raymond jr	R.L. Polk & Co Publishers
1942	Urrutia Raymond jr	R.L. Polk & Co Publishers
1937	Irigary Louis	R.L. Polk & Co Publishers
1927	Iregaray Louis	R.L. Polk & Co Publishers
1922	Irigaray Louis	Polk: Husted Directory Co.

1219 F

Year	Uses	Source
1952	Vacant	R.L. Polk & Co Publishers
1947	Gardner C B restr	R.L. Polk & Co Publishers
1942	Vacant	R.L. Polk & Co Publishers
1937	Booras & Pappas	R.L. Polk & Co Publishers
	w hse	R.L. Polk & Co Publishers
1927	Vacant	R.L. Polk & Co Publishers

1221 F

Year	Uses	Source
1958	Natl Cot House lodgings	R.L. Polk & Co Publishers
1952	Wallace Robt	R.L. Polk & Co Publishers

FINDINGS

Year	Uses	Source
1947	Am Legion Fresno Post No 511	R.L. Polk & Co Publishers
1942	Am Legion Fresno Post	R.L. Polk & Co Publishers
1927	Gianakopulos Christ	R.L. Polk & Co Publishers
	soft drink	R.L. Polk & Co Publishers

1223 F

Year	Uses	Source
1927	Antonian Anton barbr	R.L. Polk & Co Publishers

1224 F

Year	Uses	Source
1952	Leal Grace Mrs	R.L. Polk & Co Publishers
1947	Leal Wm	R.L. Polk & Co Publishers
1942	Telonicher Caesar r	R.L. Polk & Co Publishers
1937	Telonicher Caesar o	R.L. Polk & Co Publishers
1927	Telonicher Caesar	R.L. Polk & Co Publishers
1922	Telonicher Caesar	Polk: Husted Directory Co.

1226 F

Year	Uses	Source
1952	Lew is W L radio repr	R.L. Polk & Co Publishers
1947	Davis Dorothy Mrs beauty shop	R.L. Polk & Co Publishers
1942	Davis Dorothy Mrs beauty	R.L. Polk & Co Publishers
1937	Vacant	R.L. Polk & Co Publishers

1228 F

Year	Uses	Source
1952	Bell Rose L restr	R.L. Polk & Co Publishers
1947	Stevenson Virgil restr	R.L. Polk & Co Publishers
1942	Vacant	R.L. Polk & Co Publishers
1922	Martinez A D	Polk: Husted Directory Co.

1229 F

Year	Uses	Source
1958	Lee Amusements machs	R.L. Polk & Co Publishers
1952	Volunteers of America store	R.L. Polk & Co Publishers

FINDINGS

Year	Uses	Source
1947	Bohemian Distr Co	R.L. Polk & Co Publishers

1231 F

Year	Uses	Source
1922	Thompson C R	Polk: Husted Directory Co.

1232 F

Year	Uses	Source
1958	Pine Rooms lodgings	R.L. Polk & Co Publishers
1952	Hernandez J M Mrs	R.L. Polk & Co Publishers
1937	Booras & Pappas office	R.L. Polk & Co Publishers
1927	Tognom Louis	R.L. Polk & Co Publishers
1922	Aguilar Bentura rear	Polk: Husted Directory Co.
	Alvarez Atanacio rear	Polk: Husted Directory Co.
	Orozeo Basilio rear	Polk: Husted Directory Co.
	Pules Bruno rear	Polk: Husted Directory Co.
	Sias Antonio rear	Polk: Husted Directory Co.

1234 F

Year	Uses	Source
1958	Booras & Pappas gro	R.L. Polk & Co Publishers
1952	Stockton Paul gro	R.L. Polk & Co Publishers
1947	Booras T N gro	R.L. Polk & Co Publishers
	Ring Jack meats	R.L. Polk & Co Publishers
1942	Booras & Pappas gro	R.L. Polk & Co Publishers
1927	Booras Pappas gro	R.L. Polk & Co Publishers

1237 F

Year	Uses	Source
1922	Tancredi Thos	Polk: Husted Directory Co.

1239 F

Year	Uses	Source
1958	Mid Cal Distrs w hol radio sups	R.L. Polk & Co Publishers

FINDINGS

1240 F

Year	Uses	Source
1952	Lozano Candelaria Mrs	R.L. Polk & Co Publishers
1947	Lozano Louis	R.L. Polk & Co Publishers
1942	Lozano Candalara Mrs	R.L. Polk & Co Publishers
1937	Cartago Domingo	R.L. Polk & Co Publishers
1927	Pappas Jas	R.L. Polk & Co Publishers
1922	Cordero Jesse	Polk: Husted Directory Co.

1243 F

Year	Uses	Source
1958	Vacant	R.L. Polk & Co Publishers

1244 F

Year	Uses	Source
1958	Vacant	R.L. Polk & Co Publishers
1947	Tancredy Caroline Mrs	R.L. Polk & Co Publishers
1942	Tancredy Caroline Mrs r	R.L. Polk & Co Publishers

1245 F

Year	Uses	Source
1958	Vacant	R.L. Polk & Co Publishers
1952	Vacant	R.L. Polk & Co Publishers
1947	Trintfill Anesty	R.L. Polk & Co Publishers
1937	Vacant	R.L. Polk & Co Publishers
1927	Giomakopulos Christ	R.L. Polk & Co Publishers
1922	De Quirico Mrs Gelsu	Polk: Husted Directory Co.

1246 F

Year	Uses	Source
1958	Mosley Edw R phys	R.L. Polk & Co Publishers
1952	Golden State Mutual Life Ins Co	R.L. Polk & Co Publishers
1947	Fresno Voice w eekly	R.L. Polk & Co Publishers
	Jackmon M M real est	R.L. Polk & Co Publishers
	Jackmon O W	R.L. Polk & Co Publishers
1942	Davis D B Mrs beauty	R.L. Polk & Co Publishers

Year	Uses	Source
1942	Franklin B C Mrs beauty	R.L. Polk & Co Publishers
1937	Watkins J R Co tea	R.L. Polk & Co Publishers
	Garbarino John	R.L. Polk & Co Publishers
	Tancredy Thos	R.L. Polk & Co Publishers
1927	Schiena Kath Mrs	R.L. Polk & Co Publishers
1922	Wilson C L	Polk: Husted Directory Co.

F ST

638 F ST

Year	Uses	Source
2005	OCCUPANT UNKNOWN	Cole Information
1995	OVERSTREET, ALBERT L	Cole Information
1992	RIGGINS, E M	Cole Information

646 F ST

Year	Uses	Source
2020	ALICIA ACUNA	EDR Digital Archive
2017	ALICIA ACUNA	Cole Information
2014	ALICIA ACUNA	Cole Information
2010	ANDREW ACUNA	Cole Information
2005	JOSE LARA	Cole Information

650 F ST

Year	Uses	Source
2014	TEODORA FAJARDO	Cole Information
2010	TEODORA FAJARDO	Cole Information
2005	TEODORA FAJARDO	Cole Information
1995	OCHOA, C	Cole Information
1990	De Santihgo Ursula	R.L. Polk & Co Publishers
1986	De Santihgo Ursu	R.L. Polk & Co Publishers
1980	Vacant	R.L. Polk & Co Publishers
1975	Yamaguchi M	R.L. Polk & Co Publishers
1970	Murashima Kinu Mrs	R.L. Polk & Co Publisher
1965	MURASHIMA KINU MRS	R.L. Polk & Co Publisher

FINDINGS

Year	Uses	Source
1932	Bister Henriy o	R.L. Polk & Co Publishers

651 F ST

Year	Uses	Source
1986	Caldw ell Josephine T	R.L. Polk & Co Publishers
1980	Caldw ell Josephine T	R.L. Polk & Co Publishers
1975	Caldw e Ul Josephine T	R.L. Polk & Co Publishers
1970	Torres Josephine Mrs	R.L. Polk & Co Publisher
1965	TORRES JOSEPh INE MRS	R.L. Polk & Co Publisher
1932	Oriental	R.L. Polk & Co Publishers

653 F ST

Year	Uses	Source
1986	Durate Nede	R.L. Polk & Co Publishers
1980	Valenzuela Jennie Mrs	R.L. Polk & Co Publishers
1975	Salsido Ruth	R.L. Polk & Co Publishers
1970	Falicdo Ruth	R.L. Polk & Co Publisher
1965	GUERRA DELFIN	R.L. Polk & Co Publisher
1932	Oriental	R.L. Polk & Co Publishers

655 F ST

Year	Uses	Source
1986	Ortz Juanita	R.L. Polk & Co Publishers
1980	Quinteros Joe	R.L. Polk & Co Publishers
1975	Estrada Mar	R.L. Polk & Co Publishers
1970	Vacant	R.L. Polk & Co Publisher
1965	ROCHA LUPE MRS	R.L. Polk & Co Publisher
1932	Oriental	R.L. Polk & Co Publishers

656 F ST

Year	Uses	Source
2014	OCCUPANT UNKNOWN	Cole Information
2010	OCCUPANT UNKNOWN	Cole Information
2005	YOSHINO YAMAMOTO	Cole Information
2000	KAY YAMAMOTO	Cole Information

FINDINGS

Year	Uses	Source
1996	Yamamroo Kay	R.L. Polk & Co Publishers
1995	YAMAMOTO, KAY	Cole Information
1992	YAMAMOTO, KAY	Cole Information
1990	Yamamoto Kay N	R.L. Polk & Co Publishers
1986	Yamamoto Kay N	R.L. Polk & Co Publishers
1980	Yamamoto Kay N	R.L. Polk & Co Publishers
1965	VACANT	R.L. Polk & Co Publisher
1932	Legler J J o	R.L. Polk & Co Publishers

657 F ST

Year	Uses	Source
1986	ASanchez Irma	R.L. Polk & Co Publishers
1965	VACANT	R.L. Polk & Co Publisher
1932	Taketomo Matsumo	R.L. Polk & Co Publishers

659 F ST

Year	Uses	Source
1932	Oriental	R.L. Polk & Co Publishers

661 F ST

Year	Uses	Source
1986	Vacant	R.L. Polk & Co Publishers
1980	Taira Kikuo H phys	R.L. Polk & Co Publishers
1975	Taira Kikuo H phys	R.L. Polk & Co Publishers
1970	Taira Kikuo H phys	R.L. Polk & Co Publisher
1965	TAIRA KIKUO H PHYS	R.L. Polk & Co Publisher
1932	Oriental	R.L. Polk & Co Publishers

662 F ST

Year	Uses	Source
1990	Zing International Inc	R.L. Polk & Co Publishers
1986	Vacant	R.L. Polk & Co Publishers
1980	Vacant	R.L. Polk & Co Publishers
1975	Vacant	R.L. Polk & Co Publishers
1970	Vacant	R.L. Polk & Co Publisher

FINDINGS

Year	Uses	Source
1965	CENTRAL CALIFOFNIA	R.L. Polk & Co Publisher
	REFRIGERATION 6& APPLIANCE SLS & SERV	R.L. Polk & Co Publisher

663 F ST

Year	Uses	Source
1932	Oriental	R.L. Polk & Co Publishers

664 F ST

Year	Uses	Source
2020	TOFUJI	EDR Digital Archive
	BOB ROBESKY	EDR Digital Archive
2000	TOFUJI	Cole Information
1995	OCCUPANT UNKNOWNN	Cole Information
1986	Sunrise Laundry	R.L. Polk & Co Publishers
1980	Sunrise Laundry	R.L. Polk & Co Publishers
1975	Sunrise Laundry	R.L. Polk & Co Publishers
1970	Sunrise Laundry	R.L. Polk & Co Publisher
1965	SUNRISE LAUNDRY	R.L. Polk & Co Publisher
1932	Kusakai Hirobe Indy	R.L. Polk & Co Publishers
	Taketomo Matsumo gro	R.L. Polk & Co Publishers
	Mono intersects	R.L. Polk & Co Publishers

666 F ST

Year	Uses	Source
1975	Yamamoto Kay N	R.L. Polk & Co Publishers
1970	Yamamoto Kay N	R.L. Polk & Co Publisher

701 F ST

Year	Uses	Source
1965	GUJARDO ARTURO	R.L. Polk & Co Publisher

702 F ST

Year	Uses	Source
1932	Vacant	R.L. Polk & Co Publishers

FINDINGS

703 F ST

Year	Uses	Source
1965	CASTILLO STEVE B	R.L. Polk & Co Publisher

707 F ST

Year	Uses	Source
1965	LEE DUKE	R.L. Polk & Co Publisher

708 F ST

Year	Uses	Source
1932	Vacant	R.L. Polk & Co Publishers

709 F ST

Year	Uses	Source
1965	VACANT	R.L. Polk & Co Publisher

711 F ST

Year	Uses	Source
1965	CARMEL EDDIE	R.L. Polk & Co Publisher

713 F ST

Year	Uses	Source
1965	LICON MANUEL	R.L. Polk & Co Publisher

715 F ST

Year	Uses	Source
1965	SARRTO ALBERTINA MRS	R.L. Polk & Co Publisher

717 F ST

Year	Uses	Source
1965	FCNG LING	R.L. Polk & Co Publisher

718 F ST

Year	Uses	Source
1990	Vacant	R.L. Polk & Co Publishers
1986	Vacant	R.L. Polk & Co Publishers
1980	Chihuahua Tortillas & Delicatessen	R.L. Polk & Co Publishers
1975	Chihuahua Tortillas delicatessen	R.L. Polk & Co Publishers

FINDINGS

Year	Uses	Source
1970	Vacant	R.L. Polk & Co Publisher
1965	JUILLARD ALPHA LIQUOR CO	R.L. Polk & Co Publisher

725 F ST

Year	Uses	Source
2020	CHALLENGE DAIRY PRODUCTS INC	EDR Digital Archive
2017	CHALLENGE DAIRY PRODUCTS	Cole Information
2014	CHALLENGE DAIRY PRODUCTS	Cole Information
2010	ACCP CHALLENGE DAIRY PROD	Cole Information
	CHALLENGE DAIRY PRODUCTS INC	Cole Information
2005	CHALLENGE DAIRY PRODUCTS INC	Cole Information
2000	CHALLENGE DAIRY PRODUCTS INCORPORATED	Cole Information
1996	CHALLENGE	R.L. Polk & Co Publishers
	DAIRY PRODUCTS INC	R.L. Polk & Co Publishers
1995	CHALLENGE DAIRY PRODUCTS INC	Cole Information
1965	VACANT	R.L. Polk & Co Publisher
1932	Rodriguez Ralph	R.L. Polk & Co Publishers

730 F ST

Year	Uses	Source
1990	Vacant	R.L. Polk & Co Publishers
1986	California Garage auto repr	R.L. Polk & Co Publishers
1980	California Garage auto repr	R.L. Polk & Co Publishers
1975	California Garage auto repr	R.L. Polk & Co Publishers
1970	California Garage auto reprs	R.L. Polk & Co Publisher
1965	CALIFORNIA GARAGE AUTO REPRS	R.L. Polk & Co Publisher

742 F ST

Year	Uses	Source
1932	Johnson Albt	R.L. Polk & Co Publishers

746 F ST

Year	Uses	Source
1990	Vacant	R.L. Polk & Co Publishers

FINDINGS

Year	Uses	Source
1986	Vacant	R.L. Polk & Co Publishers
1980	Vacant	R.L. Polk & Co Publishers
1975	La Victoria Tortillas mfr	R.L. Polk & Co Publishers
1970	La Victoria Tortillas mfrs	R.L. Polk & Co Publisher
1965	LA VICTORIA TORTILLAS MFRS	R.L. Polk & Co Publisher

755 F ST

Year	Uses	Source
2020	CALIFORNIA DAIRIES	EDR Digital Archive
2017	MYOVICH TRUCKING	Cole Information
2014	MYOVICH TRUCKING	Cole Information
2010	CALIFORNIA DAIRIES INC	Cole Information
2005	CALIFORNIA DAIRIES INC	Cole Information
1996	DANISH	R.L. Polk & Co Publishers
	CREAMERY ASSN	R.L. Polk & Co Publishers
1995	DANISH CREAMERY ASSN	Cole Information
1992	DANISH CREAMERY ASN	Cole Information
	CHALLENGE DAIRY PRD	Cole Information
1990	Danish Creamery Association	R.L. Polk & Co Publishers
	Challenge Dairy Products	R.L. Polk & Co Publishers
1986	Danish Creamery Association	R.L. Polk & Co Publishers
	Challenge Dairy Products	R.L. Polk & Co Publishers
1980	Danish Creamery Association	R.L. Polk & Co Publishers
	Challenge Dairy Products dairy products	R.L. Polk & Co Publishers
1975	Danish Creamery Association	R.L. Polk & Co Publishers
	Challenge Foods Co dairy products	R.L. Polk & Co Publishers
1970	Danish Creamery Association	R.L. Polk & Co Publisher

758 F ST

Year	Uses	Source
1975	Vacant	R.L. Polk & Co Publishers
1970	Vacant	R.L. Polk & Co Publisher
1965	VACANT	R.L. Polk & Co Publisher

FINDINGS

760 F ST

Year	Uses	Source
1990	Under Constn	R.L. Polk & Co Publishers
1986	La Victoria Tortillas prepared foods mfr & ret	R.L. Polk & Co Publishers
1980	La Victoria Tortillas prepared foods mfr & ret	R.L. Polk & Co Publishers
1975	Vacant	R.L. Polk & Co Publishers
1970	Vacant	R.L. Polk & Co Publisher
1965	SKY ROOMS LODGINGS	R.L. Polk & Co Publisher
	RODRIGUEZ ANTONIA	R.L. Polk & Co Publisher
1932	Oriental	R.L. Polk & Co Publishers

762 F ST

Year	Uses	Source
1965	VACANT	R.L. Polk & Co Publisher

764 F ST

Year	Uses	Source
1965	NEW MEXICO CAFE TAVERN	R.L. Polk & Co Publisher
1932	Vacant	R.L. Polk & Co Publishers
	Inyo intersects	R.L. Polk & Co Publishers

802 F ST

Year	Uses	Source
1932	Vacant	R.L. Polk & Co Publishers

804 F ST

Year	Uses	Source
2005	FELIX AUTO MECHANIC & TOWING	Cole Information
2000	FELIX AUTO MECHANIC & TOWING	Cole Information
1996	FELIX AUTO	R.L. Polk & Co Publishers
	MECHANIC & TOWING	R.L. Polk & Co Publishers
1995	FELIX AUTO MECHANIC	Cole Information
1992	FELIX AUTO MECHANIC	Cole Information
1990	Diaz Arco Service auto repair	R.L. Polk & Co Publishers
1986	Diaz Arco Service gas	R.L. Polk & Co Publishers

FINDINGS

Year	Uses	Source
1980	Diaz Arco Service	R.L. Polk & Co Publishers
1975	Diaz Arco Service	R.L. Polk & Co Publishers
1965	KURATAS UNION SERVICE GAS STA	R.L. Polk & Co Publisher

805 F ST

Year	Uses	Source
1932	Vacant	R.L. Polk & Co Publishers

811 F ST

Year	Uses	Source
1932	Vacant	R.L. Polk & Co Publishers

817 F ST

Year	Uses	Source
1970	Vacant	R.L. Polk & Co Publisher
1965	VACANT	R.L. Polk & Co Publisher
1932	Japanese Salvation	R.L. Polk & Co Publishers
	Yamane C	R.L. Polk & Co Publishers

818 F ST

Year	Uses	Source
2017	EL PATIO CLUB	Cole Information
2014	EL PATIO CLUB	Cole Information
2010	EL PATIO CLUB	Cole Information
2005	EL PATIO CLUB	Cole Information
2000	EL PATIO CLUB	Cole Information
1996	EL PATIO CLUB	R.L. Polk & Co Publishers
1995	EL PATIO CLUB	Cole Information
	OCCUPANT UNKNOWNN	Cole Information
1992	EL PATIO CLUB	Cole Information
	HARO, MARIA	Cole Information
1990	El Patio Club tavern	R.L. Polk & Co Publishers
	Ascenclo Fred	R.L. Polk & Co Publishers
1986	El Patio Club tavern	R.L. Polk & Co Publishers
1980	El Patio Club tavern	R.L. Polk & Co Publishers

FINDINGS

Year	Uses	Source
1975	El Patio Club tavern	R.L. Polk & Co Publishers
1970	El Patio Club tavern	R.L. Polk & Co Publisher
1932	Vacant	R.L. Polk & Co Publishers

820 F ST

Year	Uses	Source
2020	ANDRES CISNEROS	EDR Digital Archive
1996	Ramirez Juan P	R.L. Polk & Co Publishers
1995	RAMIREZ, JUAN P	Cole Information
1990	Ramon Hotel	R.L. Polk & Co Publishers
1986	Ramon Hotel	R.L. Polk & Co Publishers
1980	Ramon Hotel	R.L. Polk & Co Publishers
1975	Ramon Hotel	R.L. Polk & Co Publishers
1970	Ramon Hotel	R.L. Polk & Co Publisher
1965	VACANT	R.L. Polk & Co Publisher
1932	Olympia Hotel	R.L. Polk & Co Publishers
	Avila Trinidad	R.L. Polk & Co Publishers

822 F ST

Year	Uses	Source
1996	LA PIEDAD RESTAURANT	R.L. Polk & Co Publishers
1990	Taco Loco No	R.L. Polk & Co Publishers
1986	Taco Loco No	R.L. Polk & Co Publishers
1980	La Cabana Mexican Food restr	R.L. Polk & Co Publishers
1975	Marys Cafe	R.L. Polk & Co Publishers
1970	Marys Cafe	R.L. Polk & Co Publisher
1965	HAPPY CAFE	R.L. Polk & Co Publisher
1932	Vacant	R.L. Polk & Co Publishers

824 F ST

Year	Uses	Source
1995	CASAS, JUAN	Cole Information
1990	Aztec Hotel	R.L. Polk & Co Publishers
1986	Aztec Hotel	R.L. Polk & Co Publishers

FINDINGS

Year	Uses	Source
1980	Ontiberios Ann	R.L. Polk & Co Publishers
1975	Azteca Rooms lodgings	R.L. Polk & Co Publishers
	Ontiberios Ann	R.L. Polk & Co Publishers
1970	Azteca Rooms lodgings	R.L. Polk & Co Publisher
1965	AZTECA ROOMS LODGINGS	R.L. Polk & Co Publisher
1932	Rodriguez T R Mrs	R.L. Polk & Co Publishers
	furn rms	R.L. Polk & Co Publishers

825 F ST

Year	Uses	Source
1932	Harada G Co gro	R.L. Polk & Co Publishers
	Harada G	R.L. Polk & Co Publishers
	Kimura H o	R.L. Polk & Co Publishers

827 F ST

Year	Uses	Source
1932	Kimura H bottler	R.L. Polk & Co Publishers

828 F ST

Year	Uses	Source
1992	TECOLATE CAFE	Cole Information
1990	El Tecolote Cafe tavern	R.L. Polk & Co Publishers
1986	El Tecolote Cafe tavern	R.L. Polk & Co Publishers
1980	El Tecolote Cafe tavern	R.L. Polk & Co Publishers
1975	El Tecolote Cafe tavern	R.L. Polk & Co Publishers
1970	El Tecolote Cafe tavern	R.L. Polk & Co Publisher
1965	EL TECOLOTE CAFE TAVERN	R.L. Polk & Co Publisher
1932	Vacant	R.L. Polk & Co Publishers

829 F ST

Year	Uses	Source
2020	COSSMAN CHANAH NP	EDR Digital Archive
2005	CHINATOWN FAMILY MEDICINE MEDICAL OF	Cole Information
1996	JESUS VIOLA MD	R.L. Polk & Co Publishers

FINDINGS

Year	Uses	Source
1996	Viola Jesus 3418 G	R.L. Polk & Co Publishers
1995	JESUS VIOLA MD	Cole Information
	VIOLA, JESUS	Cole Information
1992	VIOLA, JESUS	Cole Information
1990	Jesus Viola phys	R.L. Polk & Co Publishers
1986	Jesus Viola phys	R.L. Polk & Co Publishers

831 F ST

Year	Uses	Source
2020	PHASE II BARBER SHOP	EDR Digital Archive
2017	PHASE II BARBER SHOP	Cole Information
2014	PHASE II BARBER SHOP	Cole Information
2010	PHASE II BARBER SHOP	Cole Information
2005	PHASE II BARBER SHOP	Cole Information
2000	AZTECA BRBRS	Cole Information
1996	AZTECA	R.L. Polk & Co Publishers
1995	AZTECA	Cole Information
1992	AZTECA	Cole Information
1990	El Azteca barber shop	R.L. Polk & Co Publishers
1986	El Aztecs barber shop	R.L. Polk & Co Publishers
1980	El Azteca barber shop	R.L. Polk & Co Publishers
1975	El Azteca barber shop	R.L. Polk & Co Publishers
1970	International Barber Shop	R.L. Polk & Co Publisher
1965	INTERNATIONAL BARBER SHOP	R.L. Polk & Co Publisher
1932	Beba R tailor	R.L. Polk & Co Publishers

832 F ST

Year	Uses	Source
1995	OCCUPANT UNKNOWNN	Cole Information
1990	El Nuevo Latino restr	R.L. Polk & Co Publishers
1986	El Nuevo Latino restr	R.L. Polk & Co Publishers
1980	Vacant	R.L. Polk & Co Publishers
1975	Club Latino restr & bar	R.L. Polk & Co Publishers
1970	El Neuvo Latino restr & bar	R.L. Polk & Co Publisher

FINDINGS

Year	Uses	Source
1965	JOES INN RESTR & BAR	R.L. Polk & Co Publisher
1932	Vacant	R.L. Polk & Co Publishers

833 F ST

Year	Uses	Source
2020	MELVIN RENGE	EDR Digital Archive
2010	RENGE PHARMACY	Cole Information
2005	RENGE PHARMACY	Cole Information
1996	RENGE PHARMACY	R.L. Polk & Co Publishers
1995	RENGE PHARMACY	Cole Information
1992	RENGE PHARMACY	Cole Information
1990	Renge Pharmacy	R.L. Polk & Co Publishers
1986	Range Pharmacy	R.L. Polk & Co Publishers
1980	International Drug Store	R.L. Polk & Co Publishers
1975	International Drug Store	R.L. Polk & Co Publishers
1970	International Drug Store	R.L. Polk & Co Publisher

836 F ST

Year	Uses	Source
1990	Vacant	R.L. Polk & Co Publishers
1986	Vacant	R.L. Polk & Co Publishers
1980	Ideal Bakery	R.L. Polk & Co Publishers
1975	Ideal Bakery	R.L. Polk & Co Publishers
1970	Ideal Bakery	R.L. Polk & Co Publisher
1965	IDEAL EAKERY RETAIL	R.L. Polk & Co Publisher

837 F ST

Year	Uses	Source
1996	BILLS LOCK SVC	R.L. Polk & Co Publishers
1995	BILLS LOCK SVC	Cole Information
1992	BILLS LOCK SERVICE	Cole Information
1990	Bills Lock Service	R.L. Polk & Co Publishers
1986	Bills Lock Service	R.L. Polk & Co Publishers
1980	Bills Lock Service	R.L. Polk & Co Publishers

FINDINGS

Year	Uses	Source
1975	Bills Lock Service	R.L. Polk & Co Publishers
1970	Vacant	R.L. Polk & Co Publisher

838 F ST

Year	Uses	Source
1990	Vacant	R.L. Polk & Co Publishers
1986	Azteca Theatre spanish motion pictures	R.L. Polk & Co Publishers
1980	Azteca Theatre spanish motion pictures	R.L. Polk & Co Publishers
1975	Azteca Theatre spanish motion pictures	R.L. Polk & Co Publishers
1970	Azteca Theatre spanish motion pictures	R.L. Polk & Co Publisher
1965	AZTECA THEATRE	R.L. Polk & Co Publisher

840 F ST

Year	Uses	Source
1990	Vacant	R.L. Polk & Co Publishers
1986	Tonis Record Shop	R.L. Polk & Co Publishers
1980	Tonis Record Shop	R.L. Polk & Co Publishers
1975	Vacant	R.L. Polk & Co Publishers
1970	Libreria Latino Americana news dir	R.L. Polk & Co Publisher
1965	FRESNO COMMUNITY SERVICE	R.L. Polk & Co Publisher
	ORGANIZATION WELFARE & RELIEF	R.L. Polk & Co Publisher

841 F ST

Year	Uses	Source
2020	PREFERRED PROPERTY BUILDING	EDR Digital Archive
2014	SALAAM SEAFOODS	Cole Information
2010	SALAAM SEAFOODS	Cole Information
2005	SALAAM SEAFOODS	Cole Information
2000	EL SINALOENSE	Cole Information
1996	LA CASCADA RESTAURANTE	R.L. Polk & Co Publishers
1995	SAN CARLOS CAFE	Cole Information
	ALFARO, AURORA	Cole Information
1992	SAN CARLOS CAFE	Cole Information
1990	San Carlos Cafe	R.L. Polk & Co Publishers

FINDINGS

Year	Uses	Source
1986	San Carlos Cafe	R.L. Polk & Co Publishers
1980	San Carlos Cafe	R.L. Polk & Co Publishers
1975	San Carlos Cafe	R.L. Polk & Co Publishers
1970	San Carlos Cafe	R.L. Polk & Co Publisher
1965	SAN CARLOS CAFE	R.L. Polk & Co Publisher
1932	Fresno Japanese Lan	R.L. Polk & Co Publishers
	guage School	R.L. Polk & Co Publishers
	Kern intersects	R.L. Polk & Co Publishers

844 F ST

Year	Uses	Source
2020	LA FIESTA DANCE	EDR Digital Archive
2017	LA FIESTA DANCE	Cole Information
2014	LA FIESTA DANCE	Cole Information
2005	LA FIESTA NIGHTCLUB	Cole Information
1996	LA FIESTA NITE CLUB	R.L. Polk & Co Publishers
1995	LA FIESTA NITE CLUB	Cole Information
1992	LA FIESTA NITE CLUB	Cole Information
1990	La Fiesta Nite Club	R.L. Polk & Co Publishers
1986	La Fiesta Nite Club	R.L. Polk & Co Publishers
1980	La Fiesta Nite Club cocktails	R.L. Polk & Co Publishers
1975	La Fiesta Nite Club cocktails	R.L. Polk & Co Publishers
1970	La Fiest	R.L. Polk & Co Publisher
1965	LA FIESTA RESTAURANT TAVERN	R.L. Polk & Co Publisher

846 F ST

Year	Uses	Source
2000	MARYS LIQUOR STORE	Cole Information
1996	MARYS LIQUOR STORE	R.L. Polk & Co Publishers
1995	MARYS LIQUOR STORE	Cole Information
1992	MARYS LIQUOR STORE	Cole Information
1990	Marys Liquors retail	R.L. Polk & Co Publishers
1986	Marys Liquors retail	R.L. Polk & Co Publishers
1980	Marys Liquors liquors retail	R.L. Polk & Co Publishers

FINDINGS

Year	Uses	Source
1975	Marys Liquors reatr	R.L. Polk & Co Publishers
1970	Marys Liquors restr	R.L. Polk & Co Publisher
1965	LA FIESTA CAFE RESTR	R.L. Polk & Co Publisher

901 F ST

Year	Uses	Source
1990	Vacant	R.L. Polk & Co Publishers
1986	Morales & Associates income tax serv	R.L. Polk & Co Publishers
1980	Vacant	R.L. Polk & Co Publishers
1975	Vacant	R.L. Polk & Co Publishers
1970	Sanchez Bail Bonds	R.L. Polk & Co Publisher
1932	Ito S dry gds	R.L. Polk & Co Publishers

902 F ST

Year	Uses	Source
1986	A K I Hardw are Whse	R.L. Polk & Co Publishers
1980	Vacant	R.L. Polk & Co Publishers
1975	West Fresno Drug Co	R.L. Polk & Co Publishers
1970	West Fresno Drug Co	R.L. Polk & Co Publisher

907 F ST

Year	Uses	Source
2020	CUCA'S	EDR Digital Archive
2017	CUCAS	Cole Information
2014	CUCAS	Cole Information
2010	CUCAS	Cole Information
2005	CUCAS MEXICAN RESTAURANT	Cole Information
	CUCAS	Cole Information
2000	CUCAS	Cole Information
	OCCUPANT UNKNOWN	Cole Information
1996	CUCAS	R.L. Polk & Co Publishers
1995	CUCAS	Cole Information
1992	CUCAS	Cole Information
1990	Cucas restr	R.L. Polk & Co Publishers

FINDINGS

Year	Uses	Source
1986	Cucas restr	R.L. Polk & Co Publishers
1980	Cucas restr	R.L. Polk & Co Publishers
1975	Bataan Cafe	R.L. Polk & Co Publishers
1970	Bataan Cafe	R.L. Polk & Co Publisher
1965	BATAAN CAFE	R.L. Polk & Co Publisher
1932	Ozaw a Y drugs	R.L. Polk & Co Publishers
	Taira T w tchmkr	R.L. Polk & Co Publishers

908 F ST

Year	Uses	Source
1970	Imperial Hotel Side Entr	R.L. Polk & Co Publisher
1965	IMPERIAL HOTEL SIDE ENTR	R.L. Polk & Co Publisher

909 F ST

Year	Uses	Source
2017	TAK SHING HERB CENTER	Cole Information
2014	TAK SHING HERB CENTER	Cole Information
2010	TAKSHING HERBS CTR	Cole Information
2005	TAKSHING HERBS CENTER	Cole Information
2000	TAKSHING HERBS CENTER	Cole Information
1996	TAKSHING HERBS CTR	R.L. Polk & Co Publishers
1995	TAKSHING HERBS CTR	Cole Information
1992	TAKSHING HERBS CNTR	Cole Information
1990	Vacant	R.L. Polk & Co Publishers
1975	Vacant	R.L. Polk & Co Publishers
1970	F ST Contd	R.L. Polk & Co Publisher
	Cal Theatre	R.L. Polk & Co Publisher
1965	CALIFORNIA THEATRE	R.L. Polk & Co Publisher
1932	Vacant	R.L. Polk & Co Publishers

911 F ST

Year	Uses	Source
1992	ROYAL JEWELERS	Cole Information
1990	Royal Jew elers	R.L. Polk & Co Publishers

FINDINGS

Year	Uses	Source
1986	Royal Jewelers	R.L. Polk & Co Publishers
1980	8 Royal Jewelers	R.L. Polk & Co Publishers
1975	h Royal Jewelers	R.L. Polk & Co Publishers
1932	Vacant	R.L. Polk & Co Publishers

912 F ST

Year	Uses	Source
2005	NIKKEI FOUNDATION	Cole Information
1996	NIKKEI SERVICE CTR	R.L. Polk & Co Publishers
1995	NIKKEI SERVICE CTR	Cole Information
1992	NIKKEI SERVICE CNTR	Cole Information
1990	Nikkei Service Center sr cntr	R.L. Polk & Co Publishers
	Japanese American Citizens League regi ofc	R.L. Polk & Co Publishers
1986	Nikkei Service Center	R.L. Polk & Co Publishers
	Japanese American Citizens League regl ofc	R.L. Polk & Co Publishers
1980	Nikkel Service Center club	R.L. Polk & Co Publishers
1975	Issei Service Center club	R.L. Polk & Co Publishers
1970	Vacant	R.L. Polk & Co Publisher
1965	CENTRAL RADIO 6 TV CO	R.L. Polk & Co Publisher
1932	Tensho Do Co oriental	R.L. Polk & Co Publishers

914 F ST

Year	Uses	Source
2020	FRESNO CHINATOWN PRESERVATION	EDR Digital Archive
1996	VICTORY CAFE	R.L. Polk & Co Publishers
1995	VICTORY CAFE	Cole Information
1992	VICTORY CAFE	Cole Information
1990	Victory Cafe	R.L. Polk & Co Publishers
1986	Victory Cafe	R.L. Polk & Co Publishers
1980	Victory Cafe	R.L. Polk & Co Publishers
1975	Victory Cafe	R.L. Polk & Co Publishers
1970	Victory Cafe restr	R.L. Polk & Co Publisher
1965	VICTORY CAFE RESTR	R.L. Polk & Co Publisher

FINDINGS

Year	Uses	Source
1932	Nakamoto M restr	R.L. Polk & Co Publishers

915 F ST

Year	Uses	Source
1975	Nisei Barber Shop	R.L. Polk & Co Publishers
1970	Nisei Barber Shop	R.L. Polk & Co Publisher
1965	NISEI EARBER SHOP	R.L. Polk & Co Publisher
1932	Godain Max tailor	R.L. Polk & Co Publishers

917 F ST

Year	Uses	Source
1975	Poverello The club	R.L. Polk & Co Publishers
1970	Vacant	R.L. Polk & Co Publisher
1965	OKAMOTOS JWLR	R.L. Polk & Co Publisher
1932	Henmi Grocery	R.L. Polk & Co Publishers

919 F ST

Year	Uses	Source
2002	Barrera Florinda	R.L. Polk & Co Publishers
1975	Fresno Fish Market	R.L. Polk & Co Publishers
1970	Fresno Fish Market	R.L. Polk & Co Publisher
1965	FRESNO FISH MARKET	R.L. Polk & Co Publisher
1932	Saito Benj fish	R.L. Polk & Co Publishers

920 F ST

Year	Uses	Source
2017	KOGETSUDO	Cole Information
2014	KOGETSU DO	Cole Information
2010	KOGETSUDO CONFECTIONERY	Cole Information
2005	KOGETSU DO CONFECTIONERY	Cole Information
2000	KOGETSU DO CONFECTIONERY	Cole Information
1996	KOGETSU DO	R.L. Polk & Co Publishers
	CONFECTIONERY	R.L. Polk & Co Publishers
1995	KOGETSU DO CONFECTIONERY	Cole Information
	YADA, MICHAEL	Cole Information

FINDINGS

Year	Uses	Source
1992	KOGETSU DO CNFCTNRY	Cole Information
1990	Kogetsu Do Confectionery	R.L. Polk & Co Publishers
1986	Kogetsu Do Confectionery	R.L. Polk & Co Publishers
1980	Kogetsu Do Co confectionery	R.L. Polk & Co Publishers
1975	Kogetsu Do Co confectionery	R.L. Polk & Co Publishers
1970	Kogetsu Do Co confectionery	R.L. Polk & Co Publisher
1965	KOGETSU DO CO CONFECTIONERY	R.L. Polk & Co Publisher
1932	Kogetsu Do Co The	R.L. Polk & Co Publishers
	confr	R.L. Polk & Co Publishers

921 F ST

Year	Uses	Source
1970	Vacant	R.L. Polk & Co Publisher
1965	PARIS CAFE	R.L. Polk & Co Publisher
1932	Day and Night Tea	R.L. Polk & Co Publishers
	Garden restr	R.L. Polk & Co Publishers
	Wong Edmund	R.L. Polk & Co Publishers

922 F ST

Year	Uses	Source
2020	JKT MINI MART	EDR Digital Archive
2005	CH INTERNATIONAL	Cole Information
1990	Vacant	R.L. Polk & Co Publishers
1986	San Pedro Arcade	R.L. Polk & Co Publishers
1975	Vacant	R.L. Polk & Co Publishers
1970	Vacant	R.L. Polk & Co Publisher
1965	VACANT	R.L. Polk & Co Publisher
1932	Komoto K books	R.L. Polk & Co Publishers

924 F ST

Year	Uses	Source
1990	Ho Ho Laundromat	R.L. Polk & Co Publishers
1986	Lees Shoe Shine Stand	R.L. Polk & Co Publishers
1975	Vacant	R.L. Polk & Co Publishers

FINDINGS

Year	Uses	Source
1970	Sensanos Barber Shop	R.L. Polk & Co Publisher
1965	SENSANOS BARBER SHOP	R.L. Polk & Co Publisher

925 F ST

Year	Uses	Source
1965	BCN TON CAFE TAVERN	R.L. Polk & Co Publisher
1932	Mar Gimsune billiards	R.L. Polk & Co Publishers
	Onto Keiso barber	R.L. Polk & Co Publishers

926 F ST

Year	Uses	Source
2020	HO HO KAFE	EDR Digital Archive
2017	HO HO KAFE	Cole Information
2014	HO HO KAFE	Cole Information
2010	HO HO KAFE	Cole Information
2000	HO HO KAFE	Cole Information
1996	HO HO KAFE	R.L. Polk & Co Publishers
1992	HO HO KAFE	Cole Information
1990	Ho Ho Kafe restr	R.L. Polk & Co Publishers
1986	Ho Ho Kafe restr	R.L. Polk & Co Publishers
1975	Vacant	R.L. Polk & Co Publishers
1970	Niis Cafe	R.L. Polk & Co Publisher
1965	NIIS CAFE RESTR	R.L. Polk & Co Publisher
1932	Nii S restr	R.L. Polk & Co Publishers

927 F ST

Year	Uses	Source
2010	PARIS CAFE	Cole Information
2005	PARIS CAFE	Cole Information
2000	PARIS CAFE	Cole Information
1996	PARIS CAFE	R.L. Polk & Co Publishers
1995	PARIS CAFE	Cole Information
	OCCUPANT UNKNOWNN	Cole Information
1992	PARIS CAFE	Cole Information

FINDINGS

Year	Uses	Source
1990	Paris Cafe	R.L. Polk & Co Publishers
1986	Paris Cafe	R.L. Polk & Co Publishers
1980	Paris Cafe	R.L. Polk & Co Publishers
1975	Paris Cafe	R.L. Polk & Co Publishers
1970	Paris Cafe	R.L. Polk & Co Publisher
	/ Vacant	R.L. Polk & Co Publisher
1965	CARDENAS BARBER SHOP	R.L. Polk & Co Publisher
1932	Eredia Anthony barber	R.L. Polk & Co Publishers
	Ono Taka Mrs baths	R.L. Polk & Co Publishers

928 F ST

Year	Uses	Source
1990	Vacant	R.L. Polk & Co Publishers

929 F ST

Year	Uses	Source
2000	DEANGEL ZAMORA	Cole Information
	JUAN QUINTERO	Cole Information
1990	Vacant	R.L. Polk & Co Publishers
1986	Vacant	R.L. Polk & Co Publishers
1980	Vacant	R.L. Polk & Co Publishers
1975	Mar Rooms	R.L. Polk & Co Publishers
1970	Vacant	R.L. Polk & Co Publisher
1965	WONG TOO SING	R.L. Polk & Co Publisher
1932	Alvarado Frank furn	R.L. Polk & Co Publishers

930 F ST

Year	Uses	Source
2010	LYNN YADA	Cole Information
2005	LYNN YADA	Cole Information
1975	Playland Cardroom	R.L. Polk & Co Publishers
1970	Vacant	R.L. Polk & Co Publisher
1965	VACANT	R.L. Polk & Co Publisher
1932	Garcia Jesus barber	R.L. Polk & Co Publishers

FINDINGS

Year	Uses	Source
1932	Violich S M shooting	R.L. Polk & Co Publishers
	gallery	R.L. Polk & Co Publishers

931 F ST

Year	Uses	Source
1990	Vacant	R.L. Polk & Co Publishers
1986	Vacant	R.L. Polk & Co Publishers
1980	La Plaza Cafe	R.L. Polk & Co Publishers
1975	La Plaza Cafe	R.L. Polk & Co Publishers
	Club Bow On Assn	R.L. Polk & Co Publishers
1970	La Plaza Cafe	R.L. Polk & Co Publisher
1965	LA PLAZA CAFE FESTR	R.L. Polk & Co Publisher
1932	Blake J F billiards	R.L. Polk & Co Publishers

932 F ST

Year	Uses	Source
1990	Vacant	R.L. Polk & Co Publishers
1986	Bow On Assn social club	R.L. Polk & Co Publishers
1980	Bow On Assn social club	R.L. Polk & Co Publishers
1970	Vacant	R.L. Polk & Co Publisher
1965	BOWON TONG ASSN	R.L. Polk & Co Publisher
1932	Bow On Assn chinese	R.L. Polk & Co Publishers

933 F ST

Year	Uses	Source
1990	Vacant	R.L. Polk & Co Publishers
1975	Vacant	R.L. Polk & Co Publishers
1970	Vacant	R.L. Polk & Co Publisher
1965	CHONG LEW	R.L. Polk & Co Publisher

934 F ST

Year	Uses	Source
1990	Vacant	R.L. Polk & Co Publishers
1986	Playland billiards	R.L. Polk & Co Publishers
1980	Playland billiards	R.L. Polk & Co Publishers

FINDINGS

Year	Uses	Source
1975	Playland billiards	R.L. Polk & Co Publishers
1970	Playland billiards	R.L. Polk & Co Publisher
1965	PLAYLAND BILLIARDS	R.L. Polk & Co Publisher
1932	Sasaki T S watchmkr	R.L. Polk & Co Publishers

935 F ST

Year	Uses	Source
2000	GOLDEN MAR	Cole Information
1996	GOLDEN MAR	R.L. Polk & Co Publishers
	Golden Mar	R.L. Polk & Co Publishers
1995	GOLDEN MAR	Cole Information
1992	GOLDEN MAR	Cole Information
	GOLDEN, MAR	Cole Information
1990	Golden Mar Cafe	R.L. Polk & Co Publishers
1986	Golden Mar Cafe	R.L. Polk & Co Publishers
1980	Jade Palace restr	R.L. Polk & Co Publishers
1975	Jade Palace restr	R.L. Polk & Co Publishers
1970	Jade Palace restr	R.L. Polk & Co Publisher
1965	WINNIES CAFE	R.L. Polk & Co Publisher
	X MAH ONG	R.L. Polk & Co Publisher
1932	Tanaka F K restr	R.L. Polk & Co Publishers

936 F ST

Year	Uses	Source
1995	HARRIS, MICHELE	Cole Information

937 F ST

Year	Uses	Source
1990	Cardenas Barber Shop	R.L. Polk & Co Publishers

938 F ST

Year	Uses	Source
2014	BROTHERS BAKERY	Cole Information
2010	BROTHERS BAKERY	Cole Information
1990	Rhythm & Blues Pool Hall & Arcade	R.L. Polk & Co Publishers

FINDINGS

Year	Uses	Source
1986	Vacant	R.L. Polk & Co Publishers
1980	El Gato Negro Club tavern	R.L. Polk & Co Publishers
1975	El Gato Negro Club tavern	R.L. Polk & Co Publishers
1970	El Gato Negro Cafe tavern	R.L. Polk & Co Publisher
1965	EL GATO NEGRO CAFE TAVERN	R.L. Polk & Co Publisher
1932	Cardenas Magdalena	R.L. Polk & Co Publishers
	barber	R.L. Polk & Co Publishers
	Nishida I billiards	R.L. Polk & Co Publishers

939 F ST

Year	Uses	Source
1932	Tamura M restr	R.L. Polk & Co Publishers

942 F ST

Year	Uses	Source
2002	3 4 Not Verified 2 Apts	R.L. Polk & Co Publishers

944 F ST

Year	Uses	Source
1990	Alcoholics Anonymous	R.L. Polk & Co Publishers
1986	Vacant	R.L. Polk & Co Publishers
1980	Vacant	R.L. Polk & Co Publishers
1975	International Pool Hall	R.L. Polk & Co Publishers
1970	International Pool Hall	R.L. Polk & Co Publisher
1965	EL GALLITO BILLIARDS	R.L. Polk & Co Publisher
	REAR MENDEZ RAUL	R.L. Polk & Co Publisher
1932	Hori Harry cigars	R.L. Polk & Co Publishers

946 F ST

Year	Uses	Source
1990	Peacock Mens Wear	R.L. Polk & Co Publishers

947 F ST

Year	Uses	Source
1995	MISSION STUDIO	Cole Information
	OCCUPANT UNKNOWNN	Cole Information

FINDINGS

Year	Uses	Source
1992	MISSION STUDIO	Cole Information
	GUZMAN, E	Cole Information
1990	Mission Studio photog	R.L. Polk & Co Publishers
1986	Mission Studio photog	R.L. Polk & Co Publishers
1980	Mission Studio photog	R.L. Polk & Co Publishers
1975	Mission Studio photog	R.L. Polk & Co Publishers
1970	Mission Studio photog	R.L. Polk & Co Publisher
1965	MISSION STUDIO PHOTOG	R.L. Polk & Co Publisher
1932	Maruko Cyclery bicycles	R.L. Polk & Co Publishers

948 F ST

Year	Uses	Source
1995	LINCOLN HOTEL	Cole Information
1992	LINCOLN HOTEL	Cole Information
1990	Vacant	R.L. Polk & Co Publishers
1986	Lincoln Hotel	R.L. Polk & Co Publishers
	Kubota Wesley	R.L. Polk & Co Publishers
1980	Lincoln Hotel	R.L. Polk & Co Publishers
	Kubata Thos	R.L. Polk & Co Publishers
1975	Lincoln Hotel	R.L. Polk & Co Publishers
	Kubata Thos	R.L. Polk & Co Publishers
1970	Lincoln Hotel	R.L. Polk & Co Publisher
	No Return	R.L. Polk & Co Publisher
1965	LINCOLN HOTEL	R.L. Polk & Co Publisher
	KUBOTA THOS	R.L. Polk & Co Publisher
1932	Lincoln Hotel	R.L. Polk & Co Publishers
	Chon See	R.L. Polk & Co Publishers

949 F ST

Year	Uses	Source
2020	SISERO TRADING CO	EDR Digital Archive
2010	CENTRAL CALIFORNIA PVT SCRTY	Cole Information
2000	MARY KAY CSMTCS INDEPENDDS SLSDIRS BENDER CROOKHA	Cole Information

FINDINGS

Year	Uses	Source
2000	OCCUPANT UNKNOWN	Cole Information
1990	Vacant	R.L. Polk & Co Publishers
1986	Vacant	R.L. Polk & Co Publishers
1980	Vacant	R.L. Polk & Co Publishers
1975	Ofc Building	R.L. Polk & Co Publishers
	Vacant	R.L. Polk & Co Publishers
1970	Ofc Building	R.L. Polk & Co Publisher
	Vacant	R.L. Polk & Co Publisher
	Vacant	R.L. Polk & Co Publisher
	De Paredes Office Of Personal Relations counsel	R.L. Polk & Co Publisher
	Vacant Rm 4 Thru	R.L. Polk & Co Publisher
1965	OFC BUILDING	R.L. Polk & Co Publisher
	CHINN WM M INS	R.L. Polk & Co Publisher
	VACANT	R.L. Polk & Co Publisher
	DE PAREDES OFFICE OF	R.L. Polk & Co Publisher
	PERSONAL RELATIONS COUNSEL	R.L. Polk & Co Publisher
1932	Bank of America	R.L. Polk & Co Publishers
	Catania G H law yer	R.L. Polk & Co Publishers
	George Studio photog	R.L. Polk & Co Publishers
	Japanese American The	R.L. Polk & Co Publishers
	new spaper	R.L. Polk & Co Publishers
	Japanese Association of	R.L. Polk & Co Publishers
	Fresno	R.L. Polk & Co Publishers

950 F ST

Year	Uses	Source
1986	Vacant	R.L. Polk & Co Publishers
1980	Vacant	R.L. Polk & Co Publishers
1975	Vacant	R.L. Polk & Co Publishers
1970	Vacant	R.L. Polk & Co Publisher
1932	Meyers Abr shoes	R.L. Polk & Co Publishers

FINDINGS

951 F ST

Year	Uses	Source
2020	STUDIO NINE51	EDR Digital Archive
	CHINATOWN PRINT	EDR Digital Archive
1975	Vacant	R.L. Polk & Co Publishers
1970	Vacant	R.L. Polk & Co Publisher

952 F ST

Year	Uses	Source
2020	CHEF PAUL'S CAFE	EDR Digital Archive
2005	MAMA LOS	Cole Information
	EL GALLO LUJANO Y SU COMPADRE	Cole Information
1995	WONGS CAFE	Cole Information
1990	Wongs Cafe	R.L. Polk & Co Publishers
1986	Wongs Cafe	R.L. Polk & Co Publishers
1980	Davids Cafe restr	R.L. Polk & Co Publishers
1975	Davids Cafe	R.L. Polk & Co Publishers
	Chan David H	R.L. Polk & Co Publishers
1970	Wongs Cafe restr	R.L. Polk & Co Publisher
1965	WONGS CAFE RESTR	R.L. Polk & Co Publisher
1932	Lew is Richd restr	R.L. Polk & Co Publishers

954 F ST

Year	Uses	Source
1932	Valenzuela Ignacio shoe	R.L. Polk & Co Publishers
	shiner	R.L. Polk & Co Publishers

960 F ST

Year	Uses	Source
1990	Vacant	R.L. Polk & Co Publishers

1008 F ST

Year	Uses	Source
1932	Cannon John shoe	R.L. Polk & Co Publishers
	shiner	R.L. Polk & Co Publishers

FINDINGS

1009 F ST

Year	Uses	Source
1932	Yoshioka T restr	R.L. Polk & Co Publishers

1010 F ST

Year	Uses	Source
2020	LEONARD CHAN	EDR Digital Archive
	CLAUDIA SALAS	EDR Digital Archive
2000	HAPPY LIQUOR STORE	Cole Information
1996	HAPPY LIQUOR STORE	R.L. Polk & Co Publishers
1995	HAPPY LIQUOR STORE	Cole Information
1992	HAPPY LIQUOR STORE	Cole Information
1990	Happy Liquor Store	R.L. Polk & Co Publishers
1986	Happy Liquor Store	R.L. Polk & Co Publishers
1980	Happy Liquor Store	R.L. Polk & Co Publishers
1975	Happy Liquor Store	R.L. Polk & Co Publishers
1970	Happy Liquor Store	R.L. Polk & Co Publisher
1965	VACANT	R.L. Polk & Co Publisher
1932	Espinosa Salvador mu	R.L. Polk & Co Publishers
	sic dir	R.L. Polk & Co Publishers

1011 F ST

Year	Uses	Source
1990	Vacant	R.L. Polk & Co Publishers
1986	Vacant	R.L. Polk & Co Publishers
1980	Omega Barber Shop	R.L. Polk & Co Publishers
1975	Omega Barber Shop barber	R.L. Polk & Co Publishers
1970	Vacant	R.L. Polk & Co Publisher
1965	MANILA BARBER SHOP 2 37 9 E	R.L. Polk & Co Publisher
1932	Watkins G W shoe	R.L. Polk & Co Publishers
	shiner	R.L. Polk & Co Publishers
	Williams J T barber	R.L. Polk & Co Publishers

FINDINGS

1013 F ST

Year	Uses	Source
1990	Vacant	R.L. Polk & Co Publishers
1980	Delux Shine Parlor	R.L. Polk & Co Publishers
1975	Delux Shine Parlor	R.L. Polk & Co Publishers
1970	Delux Shine Parlor	R.L. Polk & Co Publisher
1965	DELUX SHINE PARLOR	R.L. Polk & Co Publisher
1932	Kavookjian Dick shoe	R.L. Polk & Co Publishers

1015 F ST

Year	Uses	Source
1932	Matsubara N restr	R.L. Polk & Co Publishers

1016 F ST

Year	Uses	Source
1932	Lopas Jos shoe shiner	R.L. Polk & Co Publishers

1018 F ST

Year	Uses	Source
1965	JOE HOWARD I ACCT	R.L. Polk & Co Publisher

1019 F ST

Year	Uses	Source
1932	Lyceum Theatre	R.L. Polk & Co Publishers

1022 F ST

Year	Uses	Source
1965	HAPPY LIQUOR STORE	R.L. Polk & Co Publisher
1932	Cross Michl barber	R.L. Polk & Co Publishers

1023 F ST

Year	Uses	Source
1932	Masuda M soft drinks	R.L. Polk & Co Publishers

1024 F ST

Year	Uses	Source
1965	CLUB PARADISE TAVERN	R.L. Polk & Co Publisher
1932	Vacant	R.L. Polk & Co Publishers

FINDINGS

1027 F ST

Year	Uses	Source
2005	KELLY NELUMS	Cole Information
1980	Holly Department Store	R.L. Polk & Co Publishers
1975	Holly Department Store	R.L. Polk & Co Publishers
1970	Holly Department Store	R.L. Polk & Co Publisher
1965	HCLLY DEPARTMENT STORE	R.L. Polk & Co Publisher

1028 F ST

Year	Uses	Source
1965	DE LUX SHOE SEINE THE	R.L. Polk & Co Publisher
1932	Tuck John & Sons	R.L. Polk & Co Publishers
	shoes	R.L. Polk & Co Publishers

1029 F ST

Year	Uses	Source
2020	GOLDEN CUTS	EDR Digital Archive
2017	GOLDEN CUTS	Cole Information
2014	THE UNITY SHOP	Cole Information
	GOLDEN CUTS	Cole Information
2010	UNITY SHOP	Cole Information
	GOLDEN CUTS	Cole Information
2000	FULL THROTTLE	Cole Information
1995	RAZA VIDEO	Cole Information
1992	RAZA VIDEO	Cole Information
1990	Vacant	R.L. Polk & Co Publishers
1986	Leas John Avian Club	R.L. Polk & Co Publishers

1030 F ST

Year	Uses	Source
1965	GRAND VIEW CAFE RESTR	R.L. Polk & Co Publisher
	IREAR VACANT	R.L. Polk & Co Publisher
	$1032 VACANT	R.L. Polk & Co Publisher
1932	Lew Yfen restr	R.L. Polk & Co Publishers

FINDINGS

1031 F ST

Year	Uses	Source
1932	Cochran Thelma Mrs	R.L. Polk & Co Publishers
	furn rms	R.L. Polk & Co Publishers

1032 F ST

Year	Uses	Source
1932	Vacant	R.L. Polk & Co Publishers

1033 F ST

Year	Uses	Source
1990	Vacant	R.L. Polk & Co Publishers

1038 F ST

Year	Uses	Source
2005	OSCAR NERSESIAN	Cole Information
2000	OSCAR NERSESIAN	Cole Information
1996	Nersesian Oscar	R.L. Polk & Co Publishers
1995	OCCUPANT UNKNOWNN	Cole Information
1986	Vacant	R.L. Polk & Co Publishers
1980	Club Paradise tavern	R.L. Polk & Co Publishers
	Green John Westside Plasting	R.L. Polk & Co Publishers
1975	Club Paradise tavern	R.L. Polk & Co Publishers
1970	Club Paradise tavern	R.L. Polk & Co Publisher

1042 F ST

Year	Uses	Source
1996	SIR SID	R.L. Polk & Co Publishers
	INSTANT PRINTING CTR	R.L. Polk & Co Publishers
	Chun Frank	R.L. Polk & Co Publishers
	Tuck Frank	R.L. Polk & Co Publishers
1995	SIR SID INSTANT PRINTING CTR	Cole Information
	CHUN, FRANK	Cole Information
	TUCK, FRANK	Cole Information
1992	SIR SID PRINTING CT	Cole Information
	CHUN, FRANK	Cole Information

FINDINGS

Year	Uses	Source
1990	Sir Sid Instant Printing Center	R.L. Polk & Co Publishers
	Rear Tuck Frank	R.L. Polk & Co Publishers
1980	No Return	R.L. Polk & Co Publishers
1975	Tuck Frank	R.L. Polk & Co Publishers
1970	Vacant	R.L. Polk & Co Publisher
1932	Tuck John o	R.L. Polk & Co Publishers

1045 F ST

Year	Uses	Source
2020	CALIFORNIA CHARTERS & TOURS	EDR Digital Archive
1990	Vacant	R.L. Polk & Co Publishers
1980	Las Palmas Restr restr	R.L. Polk & Co Publishers
1975	El Jardin Las Palmas restr	R.L. Polk & Co Publishers
1970	El Jardin Las Palmas restr	R.L. Polk & Co Publisher
1965	EL JARDIN LAS PALMAS Rf STR	R.L. Polk & Co Publisher
1932	King Myrtle furn rms	R.L. Polk & Co Publishers

1047 F ST

Year	Uses	Source
1990	Vacant	R.L. Polk & Co Publishers
1986	Used Appliance Store	R.L. Polk & Co Publishers
1980	El Tenamtpa Lounge	R.L. Polk & Co Publishers
1975	Joy N Joy Restaurant	R.L. Polk & Co Publishers
1970	Joy NJoy Restaurant	R.L. Polk & Co Publisher
1965	JOY N JOY RESTAURANT	R.L. Polk & Co Publisher
1932	Espinosa Salvador restr	R.L. Polk & Co Publishers

1055 F ST

Year	Uses	Source
2005	BOARD OF REGENTS OF TH UNV NB	Cole Information
	UNIVERSITY OF NEBRASKA	Cole Information

1056 F ST

Year	Uses	Source
1965	LARRYS SERVICE GAS STA	R.L. Polk & Co Publisher

FINDINGS

1061 F ST

Year	Uses	Source
1990	No Return	R.L. Polk & Co Publishers
1986	Vacant	R.L. Polk & Co Publishers
1980	Chihuahua Cornitas	R.L. Polk & Co Publishers
1975	Chihuahua Tortilleria w hol & ret prepared food	R.L. Polk & Co Publishers
1970	Chihuahua Tortilleria w hol & retail	R.L. Polk & Co Publisher
1965	CHIHUAHUA TORTILLERIA WHOL & RETAIL	R.L. Polk & Co Publisher

1063 F ST

Year	Uses	Source
1932	Vacant	R.L. Polk & Co Publishers
	Mariposa intersects	R.L. Polk & Co Publishers

1101 F ST

Year	Uses	Source
1970	Vacant	R.L. Polk & Co Publisher
1965	PEOPLES USED CLOTHING	R.L. Polk & Co Publisher

1102 F ST

Year	Uses	Source
2020	BARBOZA BARBER ACADEMY	EDR Digital Archive
2010	BASQUE HOTEL	Cole Information
2000	BASQUE HOTEL	Cole Information
1996	BASQUE HOTEL	R.L. Polk & Co Publishers
1995	BASQUE HOTEL	Cole Information
1992	BASQUE HOTEL	Cole Information
1990	Basque Hotel	R.L. Polk & Co Publishers
	Basque Hotel Restaurant	R.L. Polk & Co Publishers
1986	Basque Hotel	R.L. Polk & Co Publishers
	Basque Hotel Restaurant	R.L. Polk & Co Publishers
1980	Vacant	R.L. Polk & Co Publishers
1975	Mi Ranchito Club tavern	R.L. Polk & Co Publishers
1970	Basque Hotel	R.L. Polk & Co Publisher
	Nouqueret Jean	R.L. Polk & Co Publisher

FINDINGS

Year	Uses	Source
1965	BASQUE HOTEL	R.L. Polk & Co Publisher
	NOUQUERET JEAN	R.L. Polk & Co Publisher
1932	Basque Hotel	R.L. Polk & Co Publishers
	Basque Pool Hall	R.L. Polk & Co Publishers
	Bazterra Marie Mrs	R.L. Polk & Co Publishers

1103 F ST

Year	Uses	Source
1932	Vacant	R.L. Polk & Co Publishers

1105 F ST

Year	Uses	Source
1986	Vacant	R.L. Polk & Co Publishers
1980	Vacant	R.L. Polk & Co Publishers
1975	West Fresno Self Defense karate instruction	R.L. Polk & Co Publishers

1106 F ST

Year	Uses	Source
1975	Vacant	R.L. Polk & Co Publishers
1970	Vacant	R.L. Polk & Co Publisher
1965	VACANT	R.L. Polk & Co Publisher

1108 F ST

Year	Uses	Source
1975	Vacant	R.L. Polk & Co Publishers
1970	Vacant	R.L. Polk & Co Publisher
1965	VACANT	R.L. Polk & Co Publisher

1110 F ST

Year	Uses	Source
1932	Wallace H C phys	R.L. Polk & Co Publishers

1112 F ST

Year	Uses	Source
1932	Vacant	R.L. Polk & Co Publishers

FINDINGS

1115 F ST

Year	Uses	Source
1995	OCCUPANT UNKNOWNN	Cole Information
1986	Super Dalux Shine Parlor	R.L. Polk & Co Publishers
1980	Super Delux Shine Parlor	R.L. Polk & Co Publishers
1975	Super Delux Shine Parlor	R.L. Polk & Co Publishers
1970	Super Delux Shine Parlor	R.L. Polk & Co Publisher

1121 F ST

Year	Uses	Source
1986	Perrys TVS als & serv	R.L. Polk & Co Publishers
1980	Uribe John E income tax	R.L. Polk & Co Publishers
	A Desantigo & Castro income tax	R.L. Polk & Co Publishers
1975	Eichhorn Wm dentist	R.L. Polk & Co Publishers
	Johnny Tailors tailor	R.L. Polk & Co Publishers
1970	Katz Leonard phys	R.L. Polk & Co Publisher
	Marias Barber Shop	R.L. Polk & Co Publisher
1965	KATZ LEONARD PHYS	R.L. Polk & Co Publisher
	K MARIAS BARBER SHOP	R.L. Polk & Co Publisher
1932	Apodaca Refugio auto	R.L. Polk & Co Publishers

1123 F ST

Year	Uses	Source
1970	Vacant	R.L. Polk & Co Publisher
1965	VACANT	R.L. Polk & Co Publisher
1932	Vacant	R.L. Polk & Co Publishers

1125 F ST

Year	Uses	Source
1970	Monges Mary D Mrs	R.L. Polk & Co Publisher
1965	MONGES MARY D MRS	R.L. Polk & Co Publisher
1932	Monges Mary Mrs o	R.L. Polk & Co Publishers

1129 F ST

Year	Uses	Source
2000	FROM THE HEART	Cole Information

FINDINGS

Year	Uses	Source
2000	OCCUPANT UNKNOWN	Cole Information
1995	FAMILY AFFAIR	Cole Information
1992	FAMILY AFFAIR THE	Cole Information
1990	Family Affair the beauty salon	R.L. Polk & Co Publishers
1986	Polynesian Curl beauty salon	R.L. Polk & Co Publishers
1980	Yee Pha	R.L. Polk & Co Publishers
1975	Yee Pharmacy	R.L. Polk & Co Publishers
1970	Yee Pharmacy	R.L. Polk & Co Publisher
1965	YEE PHARMACY	R.L. Polk & Co Publisher

1131 F ST

Year	Uses	Source
2005	PLATINUM GEAR	Cole Information
1986	No Return	R.L. Polk & Co Publishers
1980	Golden State Mutual Life Insurance Co Ofcs	R.L. Polk & Co Publishers
1975	Golden State Mutual Life Insurance Co Ofcs	R.L. Polk & Co Publishers
1970	Vacant	R.L. Polk & Co Publisher

1133 F ST

Year	Uses	Source
2005	ASHLEY & YAMINS CLOTHING	Cole Information
1996	FRESNO	R.L. Polk & Co Publishers
	TEMPLE	R.L. Polk & Co Publishers
	CHURCH OF GOD	R.L. Polk & Co Publishers
1992	FRESNO TMPLE CH GOD	Cole Information
	JOHNSON MAE	Cole Information
	GOLDEN ST MTL LIFE	Cole Information
	JOHNSON, MAE	Cole Information
	LARSON, EFFERY	Cole Information
1986	Golden State Mutual Life Insurance Co	R.L. Polk & Co Publishers
1980	Golden State Mutual Life Insurance Co	R.L. Polk & Co Publishers
1975	Golden State Mutual Life Insurance Co	R.L. Polk & Co Publishers
1970	Golden State Mutual Life Insurance Co	R.L. Polk & Co Publisher

FINDINGS

Year	Uses	Source
1965	GOLDEN STATE MUTUAL Lt FE INSURANCE CO	R.L. Polk & Co Publisher

1135 F ST

Year	Uses	Source
2005	E & M THINGS YOU NEED	Cole Information
2000	L SINGH	Cole Information
1995	FRESNO TEMPLE CHURCH OF GOD	Cole Information
1990	Fresno West Funding Group Inc	R.L. Polk & Co Publishers
1986	Vacant	R.L. Polk & Co Publishers
1980	No Return	R.L. Polk & Co Publishers
1975	Harvey Realty	R.L. Polk & Co Publishers
1970	Harvey Realty	R.L. Polk & Co Publisher
1965	HARVEY REALTY	R.L. Polk & Co Publisher
	SPECIALTY CONTRACTING	R.L. Polk & Co Publisher
	SERVICE CONCRETE CONTRS	R.L. Polk & Co Publisher
	THURO DEVELOPERS INC GENL CONTRS	R.L. Polk & Co Publisher

1136 F ST

Year	Uses	Source
2002	Lopez Rosalinda M	R.L. Polk & Co Publishers
	HOUSEHOLDS	R.L. Polk & Co Publishers
1932	Bourne Robt real est	R.L. Polk & Co Publishers

1137 F ST

Year	Uses	Source
2010	MARK HULLON BEAUTY SALON	Cole Information
2005	WAY 2 FADED	Cole Information
2000	CALIFORNIA ALLNCE OF MINISTRIES FOR ECONOMIC NEEDS	Cole Information
	FRESNO TEMPLE CHURCH OF GOD IN CHRIST	Cole Information
1996	CALIFORNIA	R.L. Polk & Co Publishers
	ALLIANCE MINISTRIES	R.L. Polk & Co Publishers
1995	CALIFORINA ALLIANCE MINISTRIES	Cole Information
1992	BRACK&SONS	Cole Information

FINDINGS

Year	Uses	Source
1992	BROTHER SAMS GOSPEL	Cole Information
	TULA PRODUCTIONS	Cole Information
1990	Johnson Mae real estate	R.L. Polk & Co Publishers
1986	Johnson Mae real estate	R.L. Polk & Co Publishers
1980	Johnson A Mae Realtor	R.L. Polk & Co Publishers
	Johnson Mae	R.L. Polk & Co Publishers
1975	Pacific Gas & Electric Co	R.L. Polk & Co Publishers
1970	Pacific Gas & Electric Co	R.L. Polk & Co Publisher
1965	PACIFIC GAS 6 ELECTRIC CO	R.L. Polk & Co Publisher

1141 F ST

Year	Uses	Source
2005	LOOKING GOOD CLOTHING	Cole Information
	ART OF OIL	Cole Information
1996	Boume Robert	R.L. Polk & Co Publishers
1995	BOURNE, ROBERT	Cole Information
1992	BOURNE ROBERT	Cole Information
	BOURNE, ROBERT	Cole Information
1990	Makel Doris M acct	R.L. Polk & Co Publishers
1986	Makel Doris M scct	R.L. Polk & Co Publishers
1980	Bourne Robt	R.L. Polk & Co Publishers
1975	Bourne Robt real eat	R.L. Polk & Co Publishers
1970	Bourne Robt real estate	R.L. Polk & Co Publisher
1965	BOURNE ROST REAL ESTATE	R.L. Polk & Co Publisher
1932	Santis Garage	R.L. Polk & Co Publishers

1142 F ST

Year	Uses	Source
2020	JB TIRE SHOP	EDR Digital Archive
	TRANSPORTES INTER CALIFORNIAS	EDR Digital Archive
2017	TRANSPORTES INTERCALIFORNIAS	Cole Information
	JB TIRE SHOP	Cole Information
2014	A & R INVESTMENTS	Cole Information
	JB TIRE SHOP	Cole Information

FINDINGS

Year	Uses	Source
2014	TRANSPORTES INTER CALIFORNIAS	Cole Information
2010	A & R AUTO SALES	Cole Information
	TRANSPORTES INTER CALIFORNIAS	Cole Information
	TRES ESTRELLAS DE ORO	Cole Information
2005	ROBERTS AUTO BODY TIRES RIMS SERVICE	Cole Information
	ROMELLYS BB QUE & RECREATION	Cole Information
	HOWARD BAILEY	Cole Information
	TRANSPORTERS INTER CALIFORNIAS	Cole Information
1996	PHILS	R.L. Polk & Co Publishers
	AUTOMOTIVE CTR	R.L. Polk & Co Publishers
1995	SANTIS INC	Cole Information
1992	SANTIS INC	Cole Information
1990	Santis Incorporated used cars	R.L. Polk & Co Publishers
1986	Santis Incorporated used cars	R.L. Polk & Co Publishers
1980	Santis Inc used cars	R.L. Polk & Co Publishers
1975	Santis Inc used cars	R.L. Polk & Co Publishers
1970	Santis Inc used cars	R.L. Polk & Co Publisher
1965	SANTIS INC USED CARS	R.L. Polk & Co Publisher

1143 F ST

Year	Uses	Source
2005	ROSE BUD BARBER SHOP	Cole Information
1990	Vacant	R.L. Polk & Co Publishers
1986	Vacant	R.L. Polk & Co Publishers
1980	Joe Howard I pub acct	R.L. Polk & Co Publishers
	Kens Bookkeeping	R.L. Polk & Co Publishers
1975	Joe Howard I pub acct	R.L. Polk & Co Publishers
1970	Joe Howard I acct	R.L. Polk & Co Publisher
1965	VACANT	R.L. Polk & Co Publisher
1932	Caballero J M	R.L. Polk & Co Publishers

FINDINGS

1145 F ST

Year	Uses	Source
2005	BENNY GILMORE	Cole Information
	CLIFTON JONES	Cole Information
1990	Vacant	R.L. Polk & Co Publishers
1986	Vacant	R.L. Polk & Co Publishers
1980	Wong Geo M	R.L. Polk & Co Publishers
1975	Mar Kai	R.L. Polk & Co Publishers
1970	Vacant	R.L. Polk & Co Publisher
1965	DURALDE H EDUARDO CHIROPRACTOR	R.L. Polk & Co Publisher

1147 F ST

Year	Uses	Source
2020	YING ON ASSN	EDR Digital Archive
2017	YING ON ASSN	Cole Information
2014	YING ON ASSN	Cole Information
2010	YING ON ASSN	Cole Information
2005	YING ON ASSN	Cole Information
2000	YING ON ASSOCIATION	Cole Information
1996	YING ON ASSN	R.L. Polk & Co Publishers
1995	YING ON ASSN	Cole Information
1992	YING ON ASSOCIATION	Cole Information
	YING, ON A	Cole Information
1990	Ying on Association club	R.L. Polk & Co Publishers
1986	Ying On Association club	R.L. Polk & Co Publishers
1980	Ying On Assn club	R.L. Polk & Co Publishers
1975	Ying On Asan club	R.L. Polk & Co Publishers
1970	Ying On Assn club	R.L. Polk & Co Publisher
1965	TOM 4 S SHOE STORE	R.L. Polk & Co Publisher
	NAKAMURA MOTOICHI	R.L. Polk & Co Publisher
1932	Italian Restaurant	R.L. Polk & Co Publishers

1149 F ST

Year	Uses	Source
1980	Perrys Used T Vs repr	R.L. Polk & Co Publishers

FINDINGS

Year	Uses	Source
1980	Perry James E	R.L. Polk & Co Publishers
1975	Perrys Used Tvs repr	R.L. Polk & Co Publishers
	Perry James E	R.L. Polk & Co Publishers
1970	Perrys Used Tvs repr	R.L. Polk & Co Publisher
	Perry James E	R.L. Polk & Co Publisher
1965	RAMOS MANUEL M	R.L. Polk & Co Publisher
	BOURNE ROBT L REAL EST	R.L. Polk & Co Publisher
1932	Pellegrini Carlo o	R.L. Polk & Co Publishers

1150 F ST

Year	Uses	Source
1932	Vacant	R.L. Polk & Co Publishers

1151 F ST

Year	Uses	Source
1980	Vacant	R.L. Polk & Co Publishers
1975	Vacant	R.L. Polk & Co Publishers
1970	Vacant	R.L. Polk & Co Publisher
1965	WANDAS CLEANERS	R.L. Polk & Co Publisher
1932	Vacant	R.L. Polk & Co Publishers

1153 F ST

Year	Uses	Source
2020	TOUR AMERICA	EDR Digital Archive
2010	TOUR AMERICA	Cole Information
	TUR AMERICA	Cole Information
2005	LANITRA	Cole Information
	JANITZIO CARPET CLNNG & JNTR	Cole Information
	JANITZIO CARPET CLEANING & JANITORIA	Cole Information
2000	ZENORINA BEAUTY SHOP	Cole Information
1996	ZENORINA BEAUTY SHOP 314 C	R.L. Polk & Co Publishers
1992	HAIR FACTORY	Cole Information
1990	Hair Factory the	R.L. Polk & Co Publishers
1986	Hair Factory The	R.L. Polk & Co Publishers

FINDINGS

Year	Uses	Source
1980	No Return	R.L. Polk & Co Publishers
1975	Rite Way Fine Shoe Repair	R.L. Polk & Co Publishers
1970	Maruko Cyclery bicycles	R.L. Polk & Co Publisher
1965	MARUKO CYCLERY BICYCLES	R.L. Polk & Co Publisher
1932	Shors Jas soft drinks	R.L. Polk & Co Publishers

1157 F ST

Year	Uses	Source
2020	US EAGLE TRAVEL AGENCY	EDR Digital Archive
2010	TOUCH OF HEAVEN	Cole Information
	CHERI DORTCH PERSONAL SVC	Cole Information
2005	CHERI DORTCH	Cole Information
2000	HAIR BY NIA	Cole Information
	ELEVEN FIFTY SEVEN	Cole Information
1992	SACHE HATS	Cole Information
1990	Sache Hat Boutique hats ret	R.L. Polk & Co Publishers
1986	Stop & Shop do	R.L. Polk & Co Publishers
1980	Vacant	R.L. Polk & Co Publishers
1975	Victory Liquor Store	R.L. Polk & Co Publishers
1970	Victory Liquor Store	R.L. Polk & Co Publisher
1965	VICTORY LIQUOR STORE	R.L. Polk & Co Publisher
1932	Andoniou Anton barber	R.L. Polk & Co Publishers

1161 F ST

Year	Uses	Source
1932	Chong S L herbs	R.L. Polk & Co Publishers
	Fresno intersects	R.L. Polk & Co Publishers

1207 F ST

Year	Uses	Source
1932	Vacant	R.L. Polk & Co Publishers

1215 F ST

Year	Uses	Source
1932	Irigaray Louis	R.L. Polk & Co Publishers

FINDINGS

1219 F ST

Year	Uses	Source
1965	VACANT	R.L. Polk & Co Publisher
1932	Vacant	R.L. Polk & Co Publishers

1221 F ST

Year	Uses	Source
1965	VACANT	R.L. Polk & Co Publisher
1932	Genaro Mike billiards	R.L. Polk & Co Publishers

1223 F ST

Year	Uses	Source
1932	Vacant	R.L. Polk & Co Publishers

1224 F ST

Year	Uses	Source
1932	Telonicher Caesar o	R.L. Polk & Co Publishers

1226 F ST

Year	Uses	Source
1932	Vacant	R.L. Polk & Co Publishers

1229 F ST

Year	Uses	Source
1970	Vacant	R.L. Polk & Co Publisher
1965	CATHOLIC WEIFARE BUREAU	R.L. Polk & Co Publisher

1232 F ST

Year	Uses	Source
1975	Vacant	R.L. Polk & Co Publishers
1970	Vacant	R.L. Polk & Co Publisher
1932	Booras & Pappas gro	R.L. Polk & Co Publishers

1234 F ST

Year	Uses	Source
1975	Stocktons Market	R.L. Polk & Co Publishers
1970	Stocktons Market	R.L. Polk & Co Publisher
1965	STOCKTON 4 S MARKET	R.L. Polk & Co Publisher

Year	Uses	Source
1932	Poulos Bruno	R.L. Polk & Co Publishers

1239 F ST

Year	Uses	Source
1970	Vacant	R.L. Polk & Co Publisher
1965	MXD CAL ELECTRONICS	R.L. Polk & Co Publisher

1241 F ST

Year	Uses	Source
1970	Vacant	R.L. Polk & Co Publisher

1243 F ST

Year	Uses	Source
1970	Vacant	R.L. Polk & Co Publisher

1245 F ST

Year	Uses	Source
1970	Vacant	R.L. Polk & Co Publisher
1965	MORGAN MUSIC CO VENDING MACH	R.L. Polk & Co Publisher
1932	Gianakoplus Christ	R.L. Polk & Co Publishers

1246 F ST

Year	Uses	Source
1965	VACANT	R.L. Polk & Co Publisher
1932	Martinez Benj tailor	R.L. Polk & Co Publishers
	2 Schiena M L	R.L. Polk & Co Publishers

FAGAN ALLEY

942 FAGAN ALLEY

Year	Uses	Source
1995	DEALTAMIRANO, MARIA	Cole Information
1992	ZHOU, ZIZE	Cole Information
	DEALTAMIRANO, MARIA	Cole Information

1136 FAGAN ALLEY

Year	Uses	Source
1992	WARD, BUEL	Cole Information

FAGAN ALY

825 FAGAN ALY

Year	Uses	Source
1932	Oriental	R.L. Polk & Co Publishers
1927	Oriental	R.L. Polk & Co Publishers

827 FAGAN ALY

Year	Uses	Source
1932	Oriental	R.L. Polk & Co Publishers
1927	Oriental	R.L. Polk & Co Publishers

837 FAGAN ALY

Year	Uses	Source
1932	Oriental	R.L. Polk & Co Publishers
1927	Oriental	R.L. Polk & Co Publishers

838 FAGAN ALY

Year	Uses	Source
1970	Wong Doo	R.L. Polk & Co Publisher
1965	KFRN t NTf R Sr CTS	R.L. Polk & Co Publisher
1962	Fong Gong Dai	Pacific Telephone
1958	Fong Harry	R.L. Polk & Co Publishers
1952	Hong Ma	R.L. Polk & Co Publishers
1947	Hong Ma	R.L. Polk & Co Publishers
1932	Oriental	R.L. Polk & Co Publishers
1927	Oriental	R.L. Polk & Co Publishers

840 FAGAN ALY

Year	Uses	Source
1970	Vacant	R.L. Polk & Co Publisher
1958	No return	R.L. Polk & Co Publishers
1952	Chong G M	R.L. Polk & Co Publishers

FINDINGS

Year	Uses	Source
1947	Chong G M	R.L. Polk & Co Publishers
1932	Oriental	R.L. Polk & Co Publishers
1927	Oriental	R.L. Polk & Co Publishers

851 FAGAN ALY

Year	Uses	Source
1962	Hut Rms lodgings	Pacific Telephone
1958	Hut Rooms lodgings	R.L. Polk & Co Publishers
1952	Vacant	R.L. Polk & Co Publishers
1947	Agosto Phil	R.L. Polk & Co Publishers
1932	Oriental	R.L. Polk & Co Publishers
1927	Oriental	R.L. Polk & Co Publishers

855 FAGAN ALY

Year	Uses	Source
1962	Ichikaw a Tomikichi	Pacific Telephone
1958	Yano Hidetaro 0	R.L. Polk & Co Publishers
1952	Yano Hidetaro	R.L. Polk & Co Publishers
1947	Machado Frank	R.L. Polk & Co Publishers
1932	Oriental	R.L. Polk & Co Publishers
	Kern intersects	R.L. Polk & Co Publishers
1927	Oriental	R.L. Polk & Co Publishers

909 FAGAN ALY

Year	Uses	Source
1970	Vacant	R.L. Polk & Co Publisher
1962	Wong Geo	Pacific Telephone
1958	Wong Geo	R.L. Polk & Co Publishers
1952	Shick Yue	R.L. Polk & Co Publishers
1947	Shick Yue	R.L. Polk & Co Publishers
1932	Oriental	R.L. Polk & Co Publishers

911 FAGAN ALY

Year	Uses	Source
2017	MIGUEL SANTOS	Cole Information

FINDINGS

Year	Uses	Source
2014	MIGUEL SANTOS	Cole Information
2010	MIGUEL SANTOS	Cole Information
2005	MIGUEL SANTOS	Cole Information
1990	No Return	R.L. Polk & Co Publishers
1986	Vacant	R.L. Polk & Co Publishers
1980	Yee Tom	R.L. Polk & Co Publishers
1975	Yee Tom	R.L. Polk & Co Publishers
1970	Hashimoto Sho H	R.L. Polk & Co Publisher
1965	ASHIMOTO SHO H	R.L. Polk & Co Publisher
1962	Hashimoto Shaw	Pacific Telephone
1958	Watanabe Takao	R.L. Polk & Co Publishers
1952	Sing Kung	R.L. Polk & Co Publishers
	Wong J S	R.L. Polk & Co Publishers

913 FAGAN ALY

Year	Uses	Source
1975	Vacant	R.L. Polk & Co Publishers
1947	Mar Poi	R.L. Polk & Co Publishers
1932	Oriental	R.L. Polk & Co Publishers
1927	Oriental	R.L. Polk & Co Publishers

915 FAGAN ALY

Year	Uses	Source
1990	No Return	R.L. Polk & Co Publishers
1980	Chinn Lee	R.L. Polk & Co Publishers
1975	Vacant	R.L. Polk & Co Publishers
1970	Vacant	R.L. Polk & Co Publisher
1965	NII YOSHITO	R.L. Polk & Co Publisher
1962	Vacant	Pacific Telephone
1958	Nii Yosito	R.L. Polk & Co Publishers
1952	Lung Henry	R.L. Polk & Co Publishers
1947	Lung Henry	R.L. Polk & Co Publishers
1932	Oriental	R.L. Polk & Co Publishers
1927	Oriental	R.L. Polk & Co Publishers

FINDINGS

917 FAGAN ALY

Year	Uses	Source
1970	Vacant	R.L. Polk & Co Publisher
1965	VACANT	R.L. Polk & Co Publisher
1962	Yumen Ben	Pacific Telephone
1958	Yumen Ben	R.L. Polk & Co Publishers
1952	Yoshikawa Bob	R.L. Polk & Co Publishers
1947	Sue Quong	R.L. Polk & Co Publishers
1932	Oriental	R.L. Polk & Co Publishers
1927	Oriental	R.L. Polk & Co Publishers

919 FAGAN ALY

Year	Uses	Source
2017	JUAN MARGRES	Cole Information
2014	A ELEAZAR	Cole Information
2010	A ELEAZAR	Cole Information
2005	A ELEAZAR	Cole Information
1990	Valenzia Mar	R.L. Polk & Co Publishers
1986	Santoys Antonio	R.L. Polk & Co Publishers
1980	Chong Won L	R.L. Polk & Co Publishers
1975	Gonzales Juan R	R.L. Polk & Co Publishers
1970	Nii Yoshito	R.L. Polk & Co Publisher
1965	VACANT	R.L. Polk & Co Publisher
1962	Vacant	Pacific Telephone
1958	Iwahashi Geo	R.L. Polk & Co Publishers
1952	Iwahashi Geo	R.L. Polk & Co Publishers
1947	Duck Leong	R.L. Polk & Co Publishers
1932	Oriental	R.L. Polk & Co Publishers
1927	Oriental	R.L. Polk & Co Publishers

922 FAGAN ALY

Year	Uses	Source
1980	Wing Lu	R.L. Polk & Co Publishers
1970	Vacant	R.L. Polk & Co Publisher
1965	VACANT	R.L. Polk & Co Publisher

FINDINGS

Year	Uses	Source
1962	Vacant	Pacific Telephone
	PAGAN ALLEY FROM Contd	Pacific Telephone
1958	Candia Joe	R.L. Polk & Co Publishers
1952	Lee Jimmie	R.L. Polk & Co Publishers
1947	Fat Chan	R.L. Polk & Co Publishers

924 FAGAN ALY

Year	Uses	Source
1980	Wong Ling	R.L. Polk & Co Publishers
1975	Naisanceno Ezekiel	R.L. Polk & Co Publishers
1970	Valdez Josephine Mrs	R.L. Polk & Co Publisher
	c Vacant	R.L. Polk & Co Publisher
1965	VALDEZ JOSEPHINE MRS	R.L. Polk & Co Publisher
	C FONG LUN	R.L. Polk & Co Publisher
1962	Garcia Ysldoro	Pacific Telephone
	c Lun Fong	Pacific Telephone
1958	Vacant	R.L. Polk & Co Publishers
	c Wong Stafford H	R.L. Polk & Co Publishers
1952	Oriental	R.L. Polk & Co Publishers
	Wong N H	R.L. Polk & Co Publishers
1947	Chung Yee	R.L. Polk & Co Publishers

930 FAGAN ALY

Year	Uses	Source
1927	Oriental	R.L. Polk & Co Publishers

931 FAGAN ALY

Year	Uses	Source
1962	Vacant	Pacific Telephone
1958	China Pountry	R.L. Polk & Co Publishers

940 FAGAN ALY

Year	Uses	Source
1927	Oriental	R.L. Polk & Co Publishers

FINDINGS

942 FAGAN ALY

Year	Uses	Source
2005	CHEONG KEI WONG	Cole Information
	HANK SETTLE	Cole Information
1990	Apartments	R.L. Polk & Co Publishers
	lFang Rong	R.L. Polk & Co Publishers
	Vacant	R.L. Polk & Co Publishers
	Vacant	R.L. Polk & Co Publishers
	De Altamirano Mar	R.L. Polk & Co Publishers
1986	Wong Hoy	R.L. Polk & Co Publishers
1980	Lee Yuk	R.L. Polk & Co Publishers
1975	Lee Yuk	R.L. Polk & Co Publishers
1970	Vacant	R.L. Polk & Co Publisher
1965	VACANT	R.L. Polk & Co Publisher
1962	Apartments	Pacific Telephone
	Vacant	Pacific Telephone
	Castro Gabriel	Pacific Telephone
	Vacant	Pacific Telephone
	Vacant	Pacific Telephone
	King Leo	Pacific Telephone
1958	Thompson Geo	R.L. Polk & Co Publishers
1952	Oriental	R.L. Polk & Co Publishers
1947	Lum Fong	R.L. Polk & Co Publishers
1932	Oriental	R.L. Polk & Co Publishers
	Tulare intersects	R.L. Polk & Co Publishers

1021 FAGAN ALY

Year	Uses	Source
1932	Oriental	R.L. Polk & Co Publishers

1032 FAGAN ALY

Year	Uses	Source
1932	Oriental	R.L. Polk & Co Publishers
	Mariposa intersects	R.L. Polk & Co Publishers

FINDINGS

1115 FAGAN ALY

Year	Uses	Source
1952	Vacant	R.L. Polk & Co Publishers
1947	Diaz Locardio	R.L. Polk & Co Publishers
1932	Oriental	R.L. Polk & Co Publishers

1119 FAGAN ALY

Year	Uses	Source
1952	Hinojosa Vicente	R.L. Polk & Co Publishers

1121 FAGAN ALY

Year	Uses	Source
1952	Vacant	R.L. Polk & Co Publishers
1947	Martinez Michl	R.L. Polk & Co Publishers

1122 FAGAN ALY

Year	Uses	Source
1965	VACANT	R.L. Polk & Co Publisher
1962	Roque Frank	Pacific Telephone
1958	Roque Frank	R.L. Polk & Co Publishers
1952	Mayer Inez Mrs	R.L. Polk & Co Publishers
1947	Rocha Frank	R.L. Polk & Co Publishers
1932	Oriental	R.L. Polk & Co Publishers

1127 FAGAN ALY

Year	Uses	Source
1932	Oriental	R.L. Polk & Co Publishers

1128 FAGAN ALY

Year	Uses	Source
1965	RAMIREZ LUIS M	R.L. Polk & Co Publisher
1962	Ramirez Luis M	Pacific Telephone
1958	Ramirez Luis M	R.L. Polk & Co Publishers
1952	Valdez Alfredo	R.L. Polk & Co Publishers
1947	Valdez Louis	R.L. Polk & Co Publishers
1932	Oriental	R.L. Polk & Co Publishers

FINDINGS

1136 FAGAN ALY

Year	Uses	Source
2005	BARBARA L WILSON	Cole Information
	G WILLIAMS	Cole Information
	MERVIN BEHLEN	Cole Information
	FERMIN SANTIAGO	Cole Information
1965	A VACANT	R.L. Polk & Co Publisher
	E VACANT	R.L. Polk & Co Publisher
	C ARMSTRONG ROBT	R.L. Polk & Co Publisher
	E VACANT	R.L. Polk & Co Publisher
	F PARKS DOROTHEA MRS	R.L. Polk & Co Publisher
1962	b Collier Emory	Pacific Telephone
	c Chun Lam Tam Mrs	Pacific Telephone
	d Rodriguez John	Pacific Telephone
	e Douglas Clara Mrs	Pacific Telephone
	f Vacant	Pacific Telephone
1958	b Earls James	R.L. Polk & Co Publishers
	c Gibson Ray Mrs	R.L. Polk & Co Publishers
	d Gee Harry	R.L. Polk & Co Publishers
	e Lynch Eliz	R.L. Polk & Co Publishers
	f Vacant	R.L. Polk & Co Publishers

1142 FAGAN ALY

Year	Uses	Source
1952	Martin Jas	R.L. Polk & Co Publishers
1947	Martin Jas	R.L. Polk & Co Publishers
	Whales Elvira Mrs	R.L. Polk & Co Publishers
1932	Oriental	R.L. Polk & Co Publishers

1152 FAGAN ALY

Year	Uses	Source
1965	VALDEZ ALFREDO	R.L. Polk & Co Publisher
1962	Valdez Alf	Pacific Telephone
1958	Valdez Alf	R.L. Polk & Co Publishers
1952	Diaz Sotero	R.L. Polk & Co Publishers

Year	Uses	Source
1947	Diaz Sotro	R.L. Polk & Co Publishers
1932	Gori Arth	R.L. Polk & Co Publishers

FAGIN ALY

909 FAGIN ALY

Year	Uses	Source
1937	Oriental	R.L. Polk & Co Publishers

913 FAGIN ALY

Year	Uses	Source
1942	Lung Jas	R.L. Polk & Co Publishers
1937	Oriental	R.L. Polk & Co Publishers

915 FAGIN ALY

Year	Uses	Source
1942	Lung Henry	R.L. Polk & Co Publishers
1937	Oriental	R.L. Polk & Co Publishers

917 FAGIN ALY

Year	Uses	Source
1942	Jitsumyo Toichi	R.L. Polk & Co Publishers
1937	Oriental	R.L. Polk & Co Publishers

919 FAGIN ALY

Year	Uses	Source
1942	Oriental	R.L. Polk & Co Publishers
1937	Oriental	R.L. Polk & Co Publishers

922 FAGIN ALY

Year	Uses	Source
1942	Fujii Oscar	R.L. Polk & Co Publishers

924 FAGIN ALY

Year	Uses	Source
1942	Wakida Harry	R.L. Polk & Co Publishers
1937	Oriental	R.L. Polk & Co Publishers

FINDINGS

942 FAGIN ALY

Year	Uses	Source
1942	Vacant	R.L. Polk & Co Publishers
	Tulare intersects	R.L. Polk & Co Publishers
1937	Oriental	R.L. Polk & Co Publishers
	Tulare intersects	R.L. Polk & Co Publishers

1032 FAGIN ALY

Year	Uses	Source
1942	Vacant	R.L. Polk & Co Publishers
	Mariposa intersects	R.L. Polk & Co Publishers
1937	Oriental	R.L. Polk & Co Publishers
	Mariposa intersects	R.L. Polk & Co Publishers

1115 FAGIN ALY

Year	Uses	Source
1942	Pineda Manuel	R.L. Polk & Co Publishers
1937	Pinega Manuel	R.L. Polk & Co Publishers

1121 FAGIN ALY

Year	Uses	Source
1942	Pallaya Jos	R.L. Polk & Co Publishers
1937	Pallaya Theo	R.L. Polk & Co Publishers

1122 FAGIN ALY

Year	Uses	Source
1942	Lugo Albt	R.L. Polk & Co Publishers
1937	Hernandez Domingo	R.L. Polk & Co Publishers

1128 FAGIN ALY

Year	Uses	Source
1942	Ortiz Ina Mrs	R.L. Polk & Co Publishers
1937	Trahalla Philip	R.L. Polk & Co Publishers

1142 FAGIN ALY

Year	Uses	Source
1942	Whales Elvira Mrs	R.L. Polk & Co Publishers

Year	Uses	Source
1937	Leal Grace	R.L. Polk & Co Publishers

1152 FAGIN ALY

Year	Uses	Source
1942	Vacant	R.L. Polk & Co Publishers
	Fresno intersects	R.L. Polk & Co Publishers
1937	Vacant	R.L. Polk & Co Publishers

FRESNO

1300 FRESNO

Year	Uses	Source
1922	Weeks H C	Polk: Husted Directory Co.

1301 FRESNO

Year	Uses	Source
1952	Farettas restr	R.L. Polk & Co Publishers
1947	Faretta Antonio	R.L. Polk & Co Publishers
	Farettas restr	R.L. Polk & Co Publishers
1942	Faretta Antonio liquors	R.L. Polk & Co Publishers
1937	Faretta Antonio & Sons	R.L. Polk & Co Publishers
	liquors and ice	R.L. Polk & Co Publishers
1932	Faretta Antonio gro	R.L. Polk & Co Publishers
1927	Scelzi Ralph barber	R.L. Polk & Co Publishers
	and billiards	R.L. Polk & Co Publishers
1922	2 Faretta Antonio	Polk: Husted Directory Co.

1302 FRESNO

Year	Uses	Source
2002	LONGS DRUGS pharmacies	R.L. Polk & Co Publishers

1304 FRESNO

Year	Uses	Source
1952	Capitol Cleaners & Dyers	R.L. Polk & Co Publishers
1947	Capitol Cleaners	R.L. Polk & Co Publishers
1942	Kratly C H do clnr	R.L. Polk & Co Publishers

FINDINGS

Year	Uses	Source
1937	Faretta Jas barber	R.L. Polk & Co Publishers

1306 FRESNO

Year	Uses	Source
1947	Ryans Auditorium	R.L. Polk & Co Publishers
1942	Ryans Auditorium	R.L. Polk & Co Publishers
1937	Ryans Auditorium	R.L. Polk & Co Publishers
1932	Ryans Auditorium	R.L. Polk & Co Publishers

1310 FRESNO

Year	Uses	Source
1952	Ryans Arena	R.L. Polk & Co Publishers

1315 FRESNO

Year	Uses	Source
1932	Porretta Casey	R.L. Polk & Co Publishers
1927	Cenci Frank shoe	R.L. Polk & Co Publishers
1922	Cenci Frank	Polk: Husted Directory Co.

1316 FRESNO

Year	Uses	Source
1952	Boston Cafe restr	R.L. Polk & Co Publishers
1947	Telesco W J liquors	R.L. Polk & Co Publishers
1942	La Cabana Cafe	R.L. Polk & Co Publishers
1937	Tancredy Shirlee restr	R.L. Polk & Co Publishers

1317 FRESNO

Year	Uses	Source
1932	Vacant	R.L. Polk & Co Publishers
1927	Vacant	R.L. Polk & Co Publishers

1319 FRESNO

Year	Uses	Source
1937	Simpson J S w tchmkr	R.L. Polk & Co Publishers
1932	Simpson J S jw ir	R.L. Polk & Co Publishers
1927	Simpson J S w atch	R.L. Polk & Co Publishers

FINDINGS

1320 FRESNO

Year	Uses	Source
1952	Mandella F L clo cln	R.L. Polk & Co Publishers
1947	Brugettis Shoe Store	R.L. Polk & Co Publishers
1932	Bruggetti Vito ice	R.L. Polk & Co Publishers
1927	Brugetti Vito ice	R.L. Polk & Co Publishers

1321 FRESNO

Year	Uses	Source
1937	Vacant	R.L. Polk & Co Publishers
1932	Balekian G K tires	R.L. Polk & Co Publishers
1927	Vacant	R.L. Polk & Co Publishers

1324 FRESNO

Year	Uses	Source
1927	Vacant	R.L. Polk & Co Publishers

1326 FRESNO

Year	Uses	Source
1958	Alviso Tire Co	R.L. Polk & Co Publishers
1952	Civiello Frank auto repr	R.L. Polk & Co Publishers
1947	Civiello Frank auto repr	R.L. Polk & Co Publishers
1942	Civiello Frank auto repr	R.L. Polk & Co Publishers
1937	Civiello Frank auto repr	R.L. Polk & Co Publishers
1932	Rotalo Geo auto repr	R.L. Polk & Co Publishers
1927	Vacant	R.L. Polk & Co Publishers

1327 FRESNO

Year	Uses	Source
1958	Apicella Carl A	R.L. Polk & Co Publishers
1952	Apicella C A	R.L. Polk & Co Publishers
1947	Bazterra Felix	R.L. Polk & Co Publishers
1942	Ng Roderick	R.L. Polk & Co Publishers
1932	IMuti Alfd	R.L. Polk & Co Publishers
1927	Dinubilo Harry	R.L. Polk & Co Publishers
1922	Apicella Mrs Flora	Polk: Husted Directory Co.

FINDINGS

1329 FRESNO

Year	Uses	Source
1927	Scarabello Espero	R.L. Polk & Co Publishers
	meats	R.L. Polk & Co Publishers
1922	Deromeri Antonio	Polk: Husted Directory Co.

1330 FRESNO

Year	Uses	Source
1958	California Garage auto repr	R.L. Polk & Co Publishers
1952	Vasquez Robt auto repr	R.L. Polk & Co Publishers
1947	Cal Garage	R.L. Polk & Co Publishers
1942	Vasquez Roberto auto repr	R.L. Polk & Co Publishers
1937	California Garage	R.L. Polk & Co Publishers
1932	Bills Garage	R.L. Polk & Co Publishers
1927	Bonsignore Tony	R.L. Polk & Co Publishers
	tires	R.L. Polk & Co Publishers

1331 FRESNO

Year	Uses	Source
2002	HOUSING AUTHORITIES OF FRESNO housing assistance	R.L. Polk & Co Publishers
1958	Top Hat Cins	R.L. Polk & Co Publishers
1952	Piemonte Market gro	R.L. Polk & Co Publishers
1947	Piemonte Market gro	R.L. Polk & Co Publishers
1942	Porasso Law rence gro	R.L. Polk & Co Publishers
1937	Porasso Law rence gro	R.L. Polk & Co Publishers
1932	Scarbeno Espro gro	R.L. Polk & Co Publishers
1927	Thomas Dominie dry	R.L. Polk & Co Publishers

1333 FRESNO

Year	Uses	Source
1958	Marchese Typew riter Repr	R.L. Polk & Co Publishers
1942	Williams L D barber	R.L. Polk & Co Publishers
1937	Williams D L barber	R.L. Polk & Co Publishers
1932	Vacant	R.L. Polk & Co Publishers
1927	Salvation Army Store	R.L. Polk & Co Publishers

FINDINGS

1335 FRESNO

Year	Uses	Source
1958	Greco Furn Co	R.L. Polk & Co Publishers
1952	Vacant	R.L. Polk & Co Publishers
1947	Vacant	R.L. Polk & Co Publishers
1942	Vacant	R.L. Polk & Co Publishers
1937	Camaroda P J printer	R.L. Polk & Co Publishers
1932	Thomas Dominic tailor	R.L. Polk & Co Publishers
1927	Vacant	R.L. Polk & Co Publishers

1337 FRESNO

Year	Uses	Source
1952	Vacant	R.L. Polk & Co Publishers
1947	Vacant	R.L. Polk & Co Publishers
1942	Vacant	R.L. Polk & Co Publishers
1937	Vacant	R.L. Polk & Co Publishers
1932	Vacant	R.L. Polk & Co Publishers
1927	Okusa G R bicycles	R.L. Polk & Co Publishers
1922	Reynolds Wm	Polk: Husted Directory Co.

1339 FRESNO

Year	Uses	Source
1932	Faretta Jas barber	R.L. Polk & Co Publishers
1927	Gallo Jack barber	R.L. Polk & Co Publishers

1345 FRESNO

Year	Uses	Source
1958	Jerrys Tavern	R.L. Polk & Co Publishers
1952	Jerrys Tavern	R.L. Polk & Co Publishers
1947	Monopoli Gennard liquors	R.L. Polk & Co Publishers
1942	Monopoli Genarro restr	R.L. Polk & Co Publishers
1937	Monopoli Genaro restr	R.L. Polk & Co Publishers
1932	Monopoli Genaro bil	R.L. Polk & Co Publishers
	liards	R.L. Polk & Co Publishers
1927	Monopli Genaro bil	R.L. Polk & Co Publishers

FINDINGS

Year	Uses	Source
1927	liards	R.L. Polk & Co Publishers

1346 FRESNO

Year	Uses	Source
1927	Standard Oil Co gas	R.L. Polk & Co Publishers

1350 FRESNO

Year	Uses	Source
1958	Gennusos Louie Texaco Serv	R.L. Polk & Co Publishers
1952	DiViccaro Anthony gas sta	R.L. Polk & Co Publishers
1947	Vozza L A gas sta	R.L. Polk & Co Publishers
1942	Tacchino J A gas sta	R.L. Polk & Co Publishers
	E intersects	R.L. Polk & Co Publishers
1937	Tacchino J A gas sta	R.L. Polk & Co Publishers
	E intersects	R.L. Polk & Co Publishers
1932	Standard Stations Inc	R.L. Polk & Co Publishers
	E intersects	R.L. Polk & Co Publishers

1400 FRESNO

Year	Uses	Source
1927	Fresno Fire Dept	R.L. Polk & Co Publishers

1401 FRESNO

Year	Uses	Source
1958	Larsen & Krog blksmith	R.L. Polk & Co Publishers
1952	Larsen Geo blksmith	R.L. Polk & Co Publishers
1942	Larsen H C blksmth	R.L. Polk & Co Publishers
1937	Larsen H G blksmith	R.L. Polk & Co Publishers
	Mc Garvin C A	R.L. Polk & Co Publishers
1932	Larsen & Krog bik	R.L. Polk & Co Publishers
	smths	R.L. Polk & Co Publishers
1927	Larsen & Krog bik	R.L. Polk & Co Publishers
	smiths	R.L. Polk & Co Publishers

FINDINGS

1406 FRESNO

Year	Uses	Source
1958	Fire Dept Sta No	R.L. Polk & Co Publishers
1952	Fire Dept Sta 3	R.L. Polk & Co Publishers
1947	Fire Dept Sta 3	R.L. Polk & Co Publishers
1942	Fire Dept Sta	R.L. Polk & Co Publishers

1420 FRESNO

Year	Uses	Source
1958	Fire Dept shop	R.L. Polk & Co Publishers
1952	Municipal Shop	R.L. Polk & Co Publishers
1947	Municipal Shop	R.L. Polk & Co Publishers
1942	Municipal Shop	R.L. Polk & Co Publishers
1937	City Health Officer	R.L. Polk & Co Publishers
	City Municipal Shop	R.L. Polk & Co Publishers
1932	City Municipal Shop	R.L. Polk & Co Publishers

1421 FRESNO

Year	Uses	Source
1927	Municipal Garage	R.L. Polk & Co Publishers

1425 FRESNO

Year	Uses	Source
1927	Mastromtuono Michl	R.L. Polk & Co Publishers
	shoe repr	R.L. Polk & Co Publishers

1426 FRESNO

Year	Uses	Source
1922	Gilham Ed w	Polk: Husted Directory Co.

1427 FRESNO

Year	Uses	Source
1958	Pauls Radio & TV	R.L. Polk & Co Publishers
1952	Mah Paul radio repr	R.L. Polk & Co Publishers
1947	Pauls Radio Serv	R.L. Polk & Co Publishers
1942	Barneys Radio Serv	R.L. Polk & Co Publishers

FINDINGS

Year	Uses	Source
1937	Grieco Luigi shoe repr	R.L. Polk & Co Publishers
1932	Grieco Luigi shoe repr	R.L. Polk & Co Publishers
1927	Dadaos Manuel tailor	R.L. Polk & Co Publishers

1433 FRESNO

Year	Uses	Source
1958	Family Mkt gro	R.L. Polk & Co Publishers
1952	Greco Frank gro	R.L. Polk & Co Publishers
1947	Greco Frank gro	R.L. Polk & Co Publishers
1942	Family Mkt	R.L. Polk & Co Publishers
1937	Bonsignore J F gro	R.L. Polk & Co Publishers
	Solis Geo meats	R.L. Polk & Co Publishers
1932	Sapone V A gro	R.L. Polk & Co Publishers
	Solis Geo meats	R.L. Polk & Co Publishers
1927	Soldani & Piccolo	R.L. Polk & Co Publishers
	Solis Geo meats	R.L. Polk & Co Publishers

1435 FRESNO

Year	Uses	Source
1958	Gigliotti Building Daves Dental Laby	R.L. Polk & Co Publishers
	George Studio photogs ad	R.L. Polk & Co Publishers
	Hiraoka Yoshimi R lw yr am	R.L. Polk & Co Publishers
	Inada Fusaji dentist am	R.L. Polk & Co Publishers
1952	Hiraoka Y R lw yr	R.L. Polk & Co Publishers
	Hishida G M photog	R.L. Polk & Co Publishers
	Inada Fusaji dentist	R.L. Polk & Co Publishers
	Kaw akami D S dental laby	R.L. Polk & Co Publishers
1947	Hiraoka Y R law yer	R.L. Polk & Co Publishers
	Hishida G M photog	R.L. Polk & Co Publishers
	Inada Fusaji dentist	R.L. Polk & Co Publishers
1942	Vacant	R.L. Polk & Co Publishers
1937	Gigliotti Rosario	R.L. Polk & Co Publishers
1932	Gigliotti Rosario o	R.L. Polk & Co Publishers

FINDINGS

1437 FRESNO

Year	Uses	Source
1958	Caiazza Shoe Repr Shop	R.L. Polk & Co Publishers
1952	Caiazza Pasquale shoe repr	R.L. Polk & Co Publishers
1947	Caiazza Pasquale shoe repr	R.L. Polk & Co Publishers
1942	Cenci Eliz Mrs drugs	R.L. Polk & Co Publishers
1937	Cenci Eliz Mrs drugs	R.L. Polk & Co Publishers
1932	Universal Drug Co	R.L. Polk & Co Publishers
1927	Gigliotti Rosario	R.L. Polk & Co Publishers
	mens furngs	R.L. Polk & Co Publishers

1439 FRESNO

Year	Uses	Source
1958	Joe Joes Barber Shop	R.L. Polk & Co Publishers
1952	Georgianni John barber	R.L. Polk & Co Publishers
1947	Ellsw orth J G barber	R.L. Polk & Co Publishers
1942	Sceizi Ernest barber	R.L. Polk & Co Publishers
1937	Sceizi Ernest barber	R.L. Polk & Co Publishers
1932	Scelzi Ernest barber	R.L. Polk & Co Publishers

1445 FRESNO

Year	Uses	Source
1958	Universal Drug Co	R.L. Polk & Co Publishers
1952	Cenci Eliz drugs	R.L. Polk & Co Publishers
1947	Cenci Eliz drugs	R.L. Polk & Co Publishers
1942	Drista 3 Jas mens furngs	R.L. Polk & Co Publishers
1937	Gigliotti Rosario mens	R.L. Polk & Co Publishers
	furngs	R.L. Polk & Co Publishers
1932	Gigliotti Rosario mens	R.L. Polk & Co Publishers
	furngs	R.L. Polk & Co Publishers
1927	Universal Drug Co	R.L. Polk & Co Publishers

1452 FRESNO

Year	Uses	Source
1958	Farmers Ins Group	R.L. Polk & Co Publishers

Year	Uses	Source
1952	Vacant	R.L. Polk & Co Publishers
1947	Acropolis Club	R.L. Polk & Co Publishers
1942	Prappa Theo	R.L. Polk & Co Publishers
	Rikas Michi restr	R.L. Polk & Co Publishers
1937	Triantofillon Steph restr	R.L. Polk & Co Publishers
1932	Athens Geo restr	R.L. Polk & Co Publishers
1927	Moosios Geo soft	R.L. Polk & Co Publishers
	drinks	R.L. Polk & Co Publishers

1456 FRESNO

Year	Uses	Source
1958	Malanca Carolina Mrs	R.L. Polk & Co Publishers
1952	Malanca Carolina Mrs	R.L. Polk & Co Publishers
1947	DItalia Hotel	R.L. Polk & Co Publishers
	Malanca Glovanni	R.L. Polk & Co Publishers
1942	Hotel D Italia	R.L. Polk & Co Publishers
	Malanca Giovanni r	R.L. Polk & Co Publishers
1937	Hotel DItalia	R.L. Polk & Co Publishers
	Malanca Giovanni o	R.L. Polk & Co Publishers
1932	Hotel DItalia	R.L. Polk & Co Publishers
	Malanca Giovanni o	R.L. Polk & Co Publishers
1927	Hotel DItalia	R.L. Polk & Co Publishers

1460 FRESNO

Year	Uses	Source
1958	Associated Radio & Telev Service	R.L. Polk & Co Publishers
1952	Barberi Jas paint	R.L. Polk & Co Publishers
1947	Alberti Jas paints	R.L. Polk & Co Publishers
1942	Reyes J R do clnr	R.L. Polk & Co Publishers
1937	Rayes J R do clnr	R.L. Polk & Co Publishers
1932	Reyes J R do clnr	R.L. Polk & Co Publishers
1927	Vacant	R.L. Polk & Co Publishers

FINDINGS

1464 FRESNO

Year	Uses	Source
1958	Vacant	R.L. Polk & Co Publishers
1932	Young Corbetts Place	R.L. Polk & Co Publishers
	cigars	R.L. Polk & Co Publishers
1927	Young Corbetts Place	R.L. Polk & Co Publishers
	cigars	R.L. Polk & Co Publishers

1468 FRESNO

Year	Uses	Source
1958	S P Furn Co w hse	R.L. Polk & Co Publishers
1952	Tacchino Marello baker	R.L. Polk & Co Publishers
1942	Tacchino Marcello baker	R.L. Polk & Co Publishers
1937	Tacchino Marcello baker	R.L. Polk & Co Publishers
1927	Grieco Luigi shoe	R.L. Polk & Co Publishers

1472 FRESNO

Year	Uses	Source
1958	Vacant	R.L. Polk & Co Publishers
1952	Vacant	R.L. Polk & Co Publishers
1947	Masada Harold w atch repr	R.L. Polk & Co Publishers

1474 FRESNO

Year	Uses	Source
1958	Malanca Hotel lodgings	R.L. Polk & Co Publishers
1952	Dltalia Hotel	R.L. Polk & Co Publishers
1942	Chamons Anagnostes	R.L. Polk & Co Publishers

1478 FRESNO

Year	Uses	Source
1958	Testa Dumas J phys	R.L. Polk & Co Publishers
1952	Testa D J phys	R.L. Polk & Co Publishers
1947	Barneys Radio	R.L. Polk & Co Publishers
1932	Dama scos & Kluvakis	R.L. Polk & Co Publishers
	restr	R.L. Polk & Co Publishers
1927	Damascos & Kagas	R.L. Polk & Co Publishers

FINDINGS

Year	Uses	Source
1927	restr	R.L. Polk & Co Publishers

1480 FRESNO

Year	Uses	Source
1927	Michaelides Paul jw lr	R.L. Polk & Co Publishers

1484 FRESNO

Year	Uses	Source
1958	S P Furn Co	R.L. Polk & Co Publishers
	F Intersects	R.L. Polk & Co Publishers
1952	Ciancetti A C furn	R.L. Polk & Co Publishers
1942	Vacant	R.L. Polk & Co Publishers
	F intersects	R.L. Polk & Co Publishers
1937	Manfredo Geo liquors	R.L. Polk & Co Publishers
	F intersects	R.L. Polk & Co Publishers
1927	Baker V A mens	R.L. Polk & Co Publishers
	furngs	R.L. Polk & Co Publishers

1501 FRESNO

Year	Uses	Source
1958	Lencioni Ray R Chevron Serv	R.L. Polk & Co Publishers
1952	Lencioni R R gas sta	R.L. Polk & Co Publishers
1947	Christie J L gas sta	R.L. Polk & Co Publishers

1502 FRESNO

Year	Uses	Source
1958	Big Four Shell Serv	R.L. Polk & Co Publishers
1952	Bettys Shell Service	R.L. Polk & Co Publishers
1942	Telesco J C gas sta	R.L. Polk & Co Publishers
1937	Shell Oil Co gas sta	R.L. Polk & Co Publishers

1503 FRESNO

Year	Uses	Source
1932	Vacant	R.L. Polk & Co Publishers
1927	Rapolla Joe meats	R.L. Polk & Co Publishers

FINDINGS

1510 FRESNO

Year	Uses	Source
1927	Shell Co of Cal gas	R.L. Polk & Co Publishers

1511 FRESNO

Year	Uses	Source
1932	Vacant	R.L. Polk & Co Publishers
1927	Vacant	R.L. Polk & Co Publishers

1513 FRESNO

Year	Uses	Source
1942	Telonicher Caesar gro	R.L. Polk & Co Publishers
1937	Telonicher Caesar gro	R.L. Polk & Co Publishers
1932	Telonicher Caesar gro	R.L. Polk & Co Publishers
1927	Telonicher Caesar gro	R.L. Polk & Co Publishers

1515 FRESNO

Year	Uses	Source
1932	Vacant	R.L. Polk & Co Publishers
1927	Vacant	R.L. Polk & Co Publishers

1517 FRESNO

Year	Uses	Source
1932	Vacant	R.L. Polk & Co Publishers
1927	Scelzi Ernest barber	R.L. Polk & Co Publishers

1520 FRESNO

Year	Uses	Source
1927	New Subw ay Garage	R.L. Polk & Co Publishers

1521 FRESNO

Year	Uses	Source
1958	Bank of Am br	R.L. Polk & Co Publishers
1922	Martinez Jesse	Polk: Husted Directory Co.

1526 FRESNO

Year	Uses	Source
1958	Vacant	R.L. Polk & Co Publishers

FINDINGS

Year	Uses	Source
1952	Amoruso Carl shoe repr	R.L. Polk & Co Publishers
1947	Amoruso Carl shoe repr	R.L. Polk & Co Publishers
1942	Amoruso Carl shoe repr	R.L. Polk & Co Publishers
	I S 30 Mc Alister R B do clnr	R.L. Polk & Co Publishers
1937	Redder Frank shoe repr	R.L. Polk & Co Publishers
1932	Boll J B shoe repr	R.L. Polk & Co Publishers
1927	Boll J B shoe repr	R.L. Polk & Co Publishers

1530 FRESNO

Year	Uses	Source
1958	Capitol Clns	R.L. Polk & Co Publishers
1952	Ow l Cleaners	R.L. Polk & Co Publishers
1947	Mischler W C clo clnr	R.L. Polk & Co Publishers
1937	Fashion Cleaners Ltd	R.L. Polk & Co Publishers
1932	Vacant	R.L. Polk & Co Publishers
1927	Vacant	R.L. Polk & Co Publishers

1532 FRESNO

Year	Uses	Source
1958	Perez Ramon vending machs	R.L. Polk & Co Publishers
1952	Ostendorf H C Mrs notary pub	R.L. Polk & Co Publishers
1947	Public Service immigration consultants	R.L. Polk & Co Publishers
1942	Simpson J S jw lr	R.L. Polk & Co Publishers
1937	Boletti Frank meats	R.L. Polk & Co Publishers
1932	Vacant	R.L. Polk & Co Publishers
1927	Vacant	R.L. Polk & Co Publishers

1535 FRESNO

Year	Uses	Source
1958	Subw ay Serv auto repr	R.L. Polk & Co Publishers
1952	Subw ay Serv auto reprs	R.L. Polk & Co Publishers
1947	Subw ay Serv auto reprs	R.L. Polk & Co Publishers
1942	Haw Robt gas sta	R.L. Polk & Co Publishers
1937	Musacchio M gas sta	R.L. Polk & Co Publishers

FINDINGS

Year	Uses	Source
1932	Clarke Doc serv sta	R.L. Polk & Co Publishers

1536 FRESNO

Year	Uses	Source
1958	Vacant	R.L. Polk & Co Publishers
1937	Giovannoni Everesto restr	R.L. Polk & Co Publishers
1932	Malatesta Andw restr	R.L. Polk & Co Publishers
1927	Pollachi Turindo	R.L. Polk & Co Publishers
	restr	R.L. Polk & Co Publishers

1538 FRESNO

Year	Uses	Source
1958	Cosmopolitan Hotel lodgings	R.L. Polk & Co Publishers
1952	Cosmopolitan Hotel	R.L. Polk & Co Publishers
	Lanfranco Louis	R.L. Polk & Co Publishers
1947	Cosmopolitan Hotel	R.L. Polk & Co Publishers
	Lanfranco Louis	R.L. Polk & Co Publishers
1942	Cosmopolitan Hotel	R.L. Polk & Co Publishers
1937	De Pavo Albt furn rms	R.L. Polk & Co Publishers
1932	Dapavo Albt furn rms	R.L. Polk & Co Publishers
1927	Dapavo & Rotondaro	R.L. Polk & Co Publishers
	fur rms	R.L. Polk & Co Publishers

1542 FRESNO

Year	Uses	Source
1937	De Pavo Albt liquors	R.L. Polk & Co Publishers
1932	Dapavo Albt cigars	R.L. Polk & Co Publishers
1927	Dapavo & Rotondaro	R.L. Polk & Co Publishers
	cigars	R.L. Polk & Co Publishers

1543 FRESNO

Year	Uses	Source
1958	Capriola Cafe restr	R.L. Polk & Co Publishers
1947	Capriola P J restr	R.L. Polk & Co Publishers
1942	Capriola Bros restr	R.L. Polk & Co Publishers

FINDINGS

Year	Uses	Source
1937	Capriola Bros restr	R.L. Polk & Co Publishers
	G intersects	R.L. Polk & Co Publishers
	H intersects	R.L. Polk & Co Publishers
1932	Vacant	R.L. Polk & Co Publishers
1927	Moler Barber College	R.L. Polk & Co Publishers

1544 FRESNO

Year	Uses	Source
1947	Capriola P J restr	R.L. Polk & Co Publishers
1932	Vacant	R.L. Polk & Co Publishers
1927	Vacant	R.L. Polk & Co Publishers

1545 FRESNO

Year	Uses	Source
1947	Capriola P J restr	R.L. Polk & Co Publishers

1546 FRESNO

Year	Uses	Source
1958	Cosmopolitan Tavern	R.L. Polk & Co Publishers
	Lanfranco Louie	R.L. Polk & Co Publishers
1952	Cosmopolitan Tavern	R.L. Polk & Co Publishers
1947	Capriola P J restr	R.L. Polk & Co Publishers
	Cosmopolitan Tavern	R.L. Polk & Co Publishers
1942	Cosmopolitan Tavern	R.L. Polk & Co Publishers
	G intersects	R.L. Polk & Co Publishers
	H intersects	R.L. Polk & Co Publishers

1547 FRESNO

Year	Uses	Source
1952	Capriola Cafe	R.L. Polk & Co Publishers
1947	Capriola P J restr	R.L. Polk & Co Publishers
1932	Vacant	R.L. Polk & Co Publishers
1927	Vacant	R.L. Polk & Co Publishers

1548 FRESNO

Year	Uses	Source
1932	Vacant	R.L. Polk & Co Publishers
	G intersects	R.L. Polk & Co Publishers
	H intersects	R.L. Polk & Co Publishers
1927	Vacant	R.L. Polk & Co Publishers

1601 FRESNO

Year	Uses	Source
1927	Toomey Fruit Co	R.L. Polk & Co Publishers

FRESNO ST

1300 FRESNO ST

Year	Uses	Source
2000	CHAPA MERCEDES MD	Cole Information

1330 FRESNO ST

Year	Uses	Source
2002	Haron Rod	R.L. Polk & Co Publishers

1331 FRESNO ST

Year	Uses	Source
1970	Pioneer Auto Parts	R.L. Polk & Co Publisher
1965	TOP HAT CLEANERS CLO CLNS	R.L. Polk & Co Publisher

1333 FRESNO ST

Year	Uses	Source
1970	Marchese Typewriter Repair	R.L. Polk & Co Publisher
1965	MARCHESE TYPEWRITER REPAIR	R.L. Polk & Co Publisher

1335 FRESNO ST

Year	Uses	Source
1970	Saint Ritas Thrift Shop Annex	R.L. Polk & Co Publisher
1965	SAINT RITAS THRIFT SHOP ANNEX	R.L. Polk & Co Publisher

FINDINGS

1337 FRESNO ST

Year	Uses	Source
1970	Saint Ritas Thrift Shop used do	R.L. Polk & Co Publisher
1965	SAINT RITAS THRIFT SHOP USED CLO	R.L. Polk & Co Publisher

1340 FRESNO ST

Year	Uses	Source
2020	EZ 2 OWN STORE	EDR Digital Archive
	QUEEN'S SMOKE SHOP	EDR Digital Archive
	GLASS PARADISE	EDR Digital Archive
	ART CONTRERAS ENTERPRISES	EDR Digital Archive
2017	NAJIB NAJI	Cole Information
2014	ROCIOS TACO SHOP	Cole Information
	N ROSALES	Cole Information

1345 FRESNO ST

Year	Uses	Source
2020	RALLY'S HAMBURGERS	EDR Digital Archive
2017	RALLYS	Cole Information
2014	RALLYS	Cole Information
2010	RALLYS HAMBURGERS	Cole Information
2002	RALLYS HAMBURGERS INC restaurants	R.L. Polk & Co Publishers
1996	RALLYS HAMBURGERS	R.L. Polk & Co Publishers
1970	Jerrys Tavern	R.L. Polk & Co Publisher
1965	JERRYS TAVERN	R.L. Polk & Co Publisher

1350 FRESNO ST

Year	Uses	Source
2020	ATM	EDR Digital Archive
	JOHNNY QUIK FOOD STORE	EDR Digital Archive
2017	JOHNNY QUICK FOOD STORE	Cole Information
2014	CHEVRON STATION FRESNO	Cole Information
	JOHNNY QUICK FOOD STORE	Cole Information
2010	LUIS TIRES	Cole Information
2000	MONTERREY TIRE CENTER	Cole Information

FINDINGS

Year	Uses	Source
1996	GENNUSOS	R.L. Polk & Co Publishers
	SERVICE STATION	R.L. Polk & Co Publishers
1995	GENNUSOS SERVICE STATION	Cole Information
1990	Gennusos Louie Service	R.L. Polk & Co Publishers
1986	Gennusos Louis Service	R.L. Polk & Co Publishers
1980	Gennusos Louie Triangle Service	R.L. Polk & Co Publishers
1975	Gennusos Louie Triangle Service	R.L. Polk & Co Publishers
1970	Gennusos Auto Magic Car Wash	R.L. Polk & Co Publisher
	Gennusos Louie Gulf Service	R.L. Polk & Co Publisher
1965	GENNUSOS AUTO MAGIC CAR WASH	R.L. Polk & Co Publisher
	GENNUSOS LOUIE GULF SERVICE GAS ST	R.L. Polk & Co Publisher

1370 FRESNO ST

Year	Uses	Source
2014	RIDE CARE TRANSPORTAION INC	Cole Information
2010	RIDE CARE TRANSPORTATION INC	Cole Information

1401 FRESNO ST

Year	Uses	Source
1970	Larsen & Krog blacksmiths	R.L. Polk & Co Publisher
1965	LARSEN & KROG BLACKSMITHS	R.L. Polk & Co Publisher

1406 FRESNO ST

Year	Uses	Source
1990	City Fire Dept Sta No	R.L. Polk & Co Publishers
1986	City Fire Dept Sta No	R.L. Polk & Co Publishers
1980	City Fire Dept Sta No	R.L. Polk & Co Publishers
1975	City Fire Dept Sta No	R.L. Polk & Co Publishers
1970	City Fire Dept Sta No	R.L. Polk & Co Publisher
1965	CITY FIRE DEPT STA NO	R.L. Polk & Co Publisher

1408 FRESNO ST

Year	Uses	Source
1937	Kingen Walter E variety store	R.L. Polk & Co Publishers

FINDINGS

1409 FRESNO ST

Year	Uses	Source
2014	RAYMOND KO	Cole Information
2010	KO RAYMOND A K DDS	Cole Information
	RAYMOND KO	Cole Information
2005	RAYMOND KO	Cole Information

1420 FRESNO ST

Year	Uses	Source
1990	City Fire Dept SHOP	R.L. Polk & Co Publishers
1986	City Fire Dept SHOP	R.L. Polk & Co Publishers
1980	City Fire Dept SHOP	R.L. Polk & Co Publishers
1975	City Fire Dept SHOP	R.L. Polk & Co Publishers
1970	City Fire Dept SHOP	R.L. Polk & Co Publisher
1965	CITY FIRE DEPT SHOP	R.L. Polk & Co Publisher

1427 FRESNO ST

Year	Uses	Source
1970	Pauls Radio & TV sis & serv	R.L. Polk & Co Publisher
1965	PAULS RADIO & TV SLS & SERV	R.L. Polk & Co Publisher

1433 FRESNO ST

Year	Uses	Source
1970	Grecos Furniture Co	R.L. Polk & Co Publisher
1965	VACANT	R.L. Polk & Co Publisher

1435 FRESNO ST

Year	Uses	Source
2020	PRISMA ENTERTAIMENT INC	EDR Digital Archive
	RASPADOS BOTANAS Y ANTOJITOS	EDR Digital Archive
	JOYERIA CUATES	EDR Digital Archive
	DIAZ FINANCIAL SVC	EDR Digital Archive
	BENNY'S MEX GROCERY WHOLESALE	EDR Digital Archive
	FRESNO TOURS	EDR Digital Archive
	CASETA DE ENVIOS	EDR Digital Archive
	IMMIGRATION ASSISTANCE SVC CTR	EDR Digital Archive

FINDINGS

Year	Uses	Source
2020	ARCOS INC	EDR Digital Archive
	MONCHIS BARBER SHOP	EDR Digital Archive
	J WIRELESS	EDR Digital Archive
	SUPER MERCADO MEXICO	EDR Digital Archive
	ARENAS PROFESSIONAL SVC	EDR Digital Archive
	FASHION GIRLS BOUTIQUE	EDR Digital Archive
2017	ARENAS PROFESSIONAL SERVICES	Cole Information
	FRESNO TOURS	Cole Information
	BOOST MOBILE	Cole Information
	CASETA DE LARGA DISTANCIA	Cole Information
	IMMIGRATION ASSISTANCE SERVICE CENTE	Cole Information
	DIAZ FINANCIAL SERVICES	Cole Information
	JOYERIA CUATES	Cole Information
2014	ARENAS PROFESSIONAL SERVICES	Cole Information
	FRESNO TOURS	Cole Information
	CASETA DE LARGA DISTANCIA	Cole Information
	LOS ARCOS NIGHT CLUB	Cole Information
	DIAZ FINANCIAL SERVICES	Cole Information
	JOYERIA CUATES	Cole Information
	J WIRELES	Cole Information
2010	DOLEX DOLLAR EXPRESS	Cole Information
	FRESNO TOURS	Cole Information
	DIAZ FINANCIAL SVC	Cole Information
	CASETA DE LARGA DISTANCIA	Cole Information
	JOYERIA CUATES	Cole Information
	WILFREDO RODRIGUEZ	Cole Information
2005	FRESNO TOURS	Cole Information
	BOTANICALS CORAL	Cole Information
	WESTERN LEATHER	Cole Information
	TURI TRAVEL	Cole Information
	SOFIA S MODAS Y ESTILOS	Cole Information
	SOCCER WORLD DESIGN	Cole Information

FINDINGS

Year	Uses	Source
2005	JOYERIA CUATES	Cole Information
	DIAZ FINANCIAL SERVICES	Cole Information
	ZINZUN ALFONSO	Cole Information
	BELLINAZ SALON DE BELLEZA	Cole Information
	ALFONSO ZINZUN	Cole Information
	HOWARD BAILEY	Cole Information
2002	ALLSTATE INSURANCE insurance	R.L. Polk & Co Publishers
	Camarena Frances L	R.L. Polk & Co Publishers
	LIFETIME OF FRESNO cooking utensils	R.L. Polk & Co Publishers
	TRES ESTRELLAS DE ORO bus lines	R.L. Polk & Co Publishers
	WESTERN LEATHER w estern apparel l	R.L. Polk & Co Publishers
	XANADU EL MANANTIAL DE LA SLD health & diet foods retail	R.L. Polk & Co Publishers
	ZINZUN ALFONSO bridal shops	R.L. Polk & Co Publishers
2000	XANADU EL MANANTIAL DELA SALUD	Cole Information
	MERCADO LATINO	Cole Information
	CASETA DELARGA DISTANCIA	Cole Information
	WESTERN LEATHER	Cole Information
	FLOWER BOULEVARD	Cole Information
	BELLINAZ SALON DEBELLEZA	Cole Information
	OLYMPIC REAL ESTATE	Cole Information
	DISCOTECA DURANGO Y CABALLO DEPATAS BLANCAS	Cole Information
	BAILEY HOWARD ATTORNEY AT L	Cole Information
1996	INTERNATIONAL PROMOTIONS	R.L. Polk & Co Publishers
	MERCADO LATINO	R.L. Polk & Co Publishers
	Mercado Latino	R.L. Polk & Co Publishers
1995	MERCADO LATINO	Cole Information
	IRA S BRACKENS	Cole Information
	BRACKENS, IRA S	Cole Information
1992	CHIHUAHUA	Cole Information
	PANCHO VILLA CANTNA	Cole Information
	BRAR HARRY ATTY	Cole Information

FINDINGS

Year	Uses	Source
1992	BRACKENS IRA S ATTY	Cole Information
	MORALEZ&ASSOCIATES	Cole Information
	BRAR, HARRY H	Cole Information
	BRACKENS, IRA S	Cole Information
	PANCHO, VILLA C	Cole Information
1990	Chihuahua Incorporated whol mexican food	R.L. Polk & Co Publishers
	Fresno Law Center geni law	R.L. Polk & Co Publishers
	FRESNO ST Contd	R.L. Polk & Co Publishers
	Moralez Gloria & Asaocs trans	R.L. Polk & Co Publishers
	La Loteria Sevice Center serv cntr	R.L. Polk & Co Publishers
1986	Chihuahua Incorporated whol mexican food	R.L. Polk & Co Publishers
	Ponderosa Jewelers	R.L. Polk & Co Publishers
	Moralez Gloria & Assocs translator	R.L. Polk & Co Publishers
	Valdez Edw C lwyr	R.L. Polk & Co Publishers
1970	Vacant	R.L. Polk & Co Publisher
1965	VACANT	R.L. Polk & Co Publisher

1437 FRESNO ST

Year	Uses	Source
1970	Rite Way Shoe Repair	R.L. Polk & Co Publisher
1965	RITE WAY SHOE REPAIR	R.L. Polk & Co Publisher

1439 FRESNO ST

Year	Uses	Source
1970	Greco Real Estate	R.L. Polk & Co Publisher
1965	GRECO REAL ESTATE	R.L. Polk & Co Publisher

1445 FRESNO ST

Year	Uses	Source
2002	Crookham Michael C & Elizabeth 11+ A	R.L. Polk & Co Publishers
1970	Universal Drug Co	R.L. Polk & Co Publisher
1965	UNIVERSAL DRUG CO	R.L. Polk & Co Publisher

FINDINGS

1452 FRESNO ST

Year	Uses	Source
2020	AMERICAN DREAM TOURS	EDR Digital Archive
2010	JAZZY JEANS N THINGS	Cole Information
	WESTLUV GROWTH MGMT GROUP	Cole Information
2005	JAZZY JEANS N THINGS	Cole Information
2002	JAZZY JEANS N THINGS w omens apparel retail	R.L. Polk & Co Publishers
2000	JAZZY JEANS N THINGS	Cole Information
1995	C & P RADIO & TV	Cole Information
1992	C&P RADIO&TV	Cole Information
1990	C & P Radio & T V sis & serv	R.L. Polk & Co Publishers
1986	C & P Radio & T V	R.L. Polk & Co Publishers
1980	C & P Radio & T V	R.L. Polk & Co Publishers
1975	Tees Keys locksmith	R.L. Polk & Co Publishers
1970	Albertas Gifts	R.L. Polk & Co Publisher
1965	ALBERTAS GIFTS	R.L. Polk & Co Publisher

1456 FRESNO ST

Year	Uses	Source
1990	Vacant	R.L. Polk & Co Publishers
1980	Anderaon Don Mrs	R.L. Polk & Co Publishers
1970	Malanca Caroline Mrs	R.L. Polk & Co Publisher
1965	MALANCA CAROLINE MRS	R.L. Polk & Co Publisher

1460 FRESNO ST

Year	Uses	Source
2020	RAPID CONNECTIONS	EDR Digital Archive
	TUR AMERICA TRAVEL	EDR Digital Archive
2017	RAPID CONNECTION	Cole Information
2014	RAPID CONNECTION	Cole Information
2002	SUNSHINE NATURAL HEALTH herbs	R.L. Polk & Co Publishers
1990	Vacant	R.L. Polk & Co Publishers
1986	Omega Barber Shop	R.L. Polk & Co Publishers
1980	Queens Castle beauty shop	R.L. Polk & Co Publishers

FINDINGS

Year	Uses	Source
1975	Queens Castle beauty shop	R.L. Polk & Co Publishers
1970	Vacant	R.L. Polk & Co Publisher
1965	T & M BEAUTY SUPPLY	R.L. Polk & Co Publisher
	TUCKER L LEN	R.L. Polk & Co Publisher

1461 FRESNO ST

Year	Uses	Source
1932	Beck Niels J feed	R.L. Polk & Co Publishers

1464 FRESNO ST

Year	Uses	Source
2017	7 ANGELS SECOND TIME AROUND 1464	Cole Information
2014	7 ANGELS SECOND TIME AROUND	Cole Information
1990	P T Unique Boutique ret clothing	R.L. Polk & Co Publishers
1986	George Studio photog	R.L. Polk & Co Publishers
1980	George Studio photog	R.L. Polk & Co Publishers
1975	George Studio photog	R.L. Polk & Co Publishers
1970	George Studio photog	R.L. Polk & Co Publisher
1965	GEORGE STUDIO PHOTOG	R.L. Polk & Co Publisher

1466 FRESNO ST

Year	Uses	Source
1975	Anderson Libertina Mrs	R.L. Polk & Co Publishers

1468 FRESNO ST

Year	Uses	Source
2005	AL MASJID	Cole Information
2002	MASJID AL AQABAH mosques	R.L. Polk & Co Publishers
2000	WEST FRESNO MASJID	Cole Information
1996	WEST FRESNO MASJID	R.L. Polk & Co Publishers
1990	Vacant	R.L. Polk & Co Publishers

1472 FRESNO ST

Year	Uses	Source
2005	EAST WEST FRAGRANCE	Cole Information
2002	EAST WEST FRAGRANCE perfume retail	R.L. Polk & Co Publishers

FINDINGS

Year	Uses	Source
2000	EAST WEST FRAGRANCE	Cole Information
1990	Estrada Photography photogs	R.L. Polk & Co Publishers
1986	Vacant	R.L. Polk & Co Publishers
1980	Vacant	R.L. Polk & Co Publishers
1975	Vacant	R.L. Polk & Co Publishers
1970	Vacant	R.L. Polk & Co Publisher
1965	VACANT	R.L. Polk & Co Publisher

1474 FRESNO ST

Year	Uses	Source
2014	MARK ABNEY	Cole Information
	SUSAN JOHNSON	Cole Information
	J CASSERA	Cole Information
	RICHARD YBARRA	Cole Information
	SYLVESTER ITSON	Cole Information
	DEMONE CADE	Cole Information
	SIMMS RAY	Cole Information
	CLARISE MALDONADO	Cole Information
	HERLOD AUSTAIN	Cole Information
	ROBERT GALVEZ	Cole Information
2010	ROSSIE MCFADDEN	Cole Information
	VICTOR VILLA	Cole Information
	JOSEPH ANDRADE	Cole Information
	JOSEPH HOLLOWELL	Cole Information
	RICHARD YBARRA	Cole Information
	ALVIN PUGH	Cole Information
	SYLVESTER ITSON	Cole Information
	MANUEL ARMENTA	Cole Information
	DULCIE MILLER	Cole Information
	RAY SIMS	Cole Information
	GILBERT RODRIGUEZ	Cole Information
	BENJAMIN GOODE	Cole Information
	DEMONE CADE	Cole Information

FINDINGS

Year	Uses	Source
2010	HERLOD AUSTAIN	Cole Information
	GENEVA MCCOY	Cole Information
	FREEMAN WINROW	Cole Information
	ROBERT GALVEZ	Cole Information
2005	FRANCINE SMITH	Cole Information
	KEITH THOMPSON	Cole Information
	KENNETH WASHING	Cole Information
	WILLIE JOHNSON	Cole Information
	JOSEPH ANDRADE	Cole Information
	MELVIN DINKINS	Cole Information
	ELDON BARBER	Cole Information
	JUDY MCDONALD	Cole Information
	BERNIS DANIELS	Cole Information
	S MORENO	Cole Information
	GLENN HILL	Cole Information
	MARIE AUSTIN	Cole Information
	DONALD HOWARD	Cole Information
	RAYMOND LUCERO	Cole Information
	ELSIC CHRISTIAN	Cole Information
	WILLARD NELSON	Cole Information
	HERLOD AUSTAIN	Cole Information
	MARICELA ARAGON	Cole Information
	GIL LAWSON	Cole Information
	FREEMAN WINROW	Cole Information
2002	Hester David E	R.L. Polk & Co Publishers
2000	BERNIS DANIELS	Cole Information
	DORENE DUNN	Cole Information
	W MORRIS	Cole Information
	GIL LAWSON	Cole Information
1996	Sanchez Paul	R.L. Polk & Co Publishers
	Santana Roberto	R.L. Polk & Co Publishers
1992	HURTADO, RAYMOND	Cole Information

Year	Uses	Source
1990	Vacant	R.L. Polk & Co Publishers
1975	DItalia Hotel	R.L. Polk & Co Publishers
1970	DItalia Hotel	R.L. Polk & Co Publisher
1965	DITALIA HOTEL	R.L. Polk & Co Publisher

1478 FRESNO ST

Year	Uses	Source
2005	VICTOR A PADILLA	Cole Information
	SUNSHINE NATURAL HEALTH	Cole Information
2002	SAINT BARBARAS GIFT SHOP gift shops I I	R.L. Polk & Co Publishers
	FRESNO ST	R.L. Polk & Co Publishers
1995	VANCLY CORP	Cole Information
1990	Vacant	R.L. Polk & Co Publishers
1986	Johnsons Bookkeeping & Income Tax Service	R.L. Polk & Co Publishers
1975	Frankies Discount Bridal & Dress Shop w omens clo ret	R.L. Polk & Co Publishers
1970	Vacant	R.L. Polk & Co Publisher
1965	VACANT	R.L. Polk & Co Publisher

1484 FRESNO ST

Year	Uses	Source
2020	LATINOS BUS LINES LLC	EDR Digital Archive
2005	STERLING & SMITH FUNERAL	Cole Information
	T M BEAUTY SUPPLY	Cole Information
2000	T M BEAUTY SUPPLY	Cole Information
1996	T M BEAUTY SUPPLY	R.L. Polk & Co Publishers
1995	T M BEAUTY SUPPLY	Cole Information
1992	T M BEAUTY SUPPLY	Cole Information
1990	T & H Beauty Supply	R.L. Polk & Co Publishers
1986	T & M Beauty Supply	R.L. Polk & Co Publishers
1980	T & M Beauty Supply	R.L. Polk & Co Publishers
1975	T & M Beauty Supply	R.L. Polk & Co Publishers
1970	T & M Beauty Supply	R.L. Polk & Co Publisher
1965	GRECOS FURNITURE CO	R.L. Polk & Co Publisher

FINDINGS

1501 FRESNO ST

Year	Uses	Source
1965	CRUZ AL STANDARD SERVICE GAS ST	R.L. Polk & Co Publisher

1521 FRESNO ST

Year	Uses	Source
2020	BANK OF AMERICA	EDR Digital Archive
	ATM	EDR Digital Archive
2017	BANK OF AMERICA	Cole Information
	BANK OF AMERICA FINANCIAL CENTER	Cole Information
2014	BANK OF AMERICA	Cole Information
2005	BANK OF AMERICA	Cole Information
1995	BANK OF AMERICA	Cole Information
1990	Bank of America Natl Trust & Say Assn Br	R.L. Polk & Co Publishers
1986	Bank Of America Trust & Say Assn Br	R.L. Polk & Co Publishers
1980	Bank Of America Nati Tr & Sav Assn W Fresno Ofc	R.L. Polk & Co Publishers
1975	Bank Of America Natl Trust & Sav Assn w est fresno ofc	R.L. Polk & Co Publishers
1970	Bank Of Am Nati Tr & Sav Assn	R.L. Polk & Co Publisher
	West Fresno Br	R.L. Polk & Co Publisher
1965	BANK OF AMERICA WEST FRESNO BR	R.L. Polk & Co Publisher

1526 FRESNO ST

Year	Uses	Source
1970	Jackmon Marian M Mrs real est	R.L. Polk & Co Publisher
1965	JACKMON MARIAN M MRS REAL EST	R.L. Polk & Co Publisher

1530 FRESNO ST

Year	Uses	Source
1970	Vacant	R.L. Polk & Co Publisher

1532 FRESNO ST

Year	Uses	Source
2017	IMMIGRATION ASSISTANCE SERVICE CENTE	Cole Information

FINDINGS

Year	Uses	Source
2014	IMMIGRATION ASSISTANCE SERVICE CENTE	Cole Information
2010	IMMIGRATION PROJECT	Cole Information
2005	EL CONCILIO IMMIGRATION PROJECT	Cole Information
2002	EL CONCILIO IMMIGRATION PROJCT social serv & welfare org	R.L. Polk & Co Publishers
2000	EL CONCILIO IMMIGRATION PROJECT	Cole Information
1996	EL CONCILIO	R.L. Polk & Co Publishers
	IMMIGRATION PROJCT	R.L. Polk & Co Publishers
1995	EL CONCILIO DE FRESNO	Cole Information
1992	EL CONCILIO DE FRSO	Cole Information
	ELCONCILIO, D	Cole Information
1990	El Concillo De Fresno Inc immigration serve	R.L. Polk & Co Publishers
1986	Kennys Heating & Air Conditioning	R.L. Polk & Co Publishers
1980	Pioneer Auto Parts	R.L. Polk & Co Publishers
1975	Pioneer Auto Parts	R.L. Polk & Co Publishers
1970	Jerrys TV sis & serv	R.L. Polk & Co Publisher
1965	JERRYS TV SLS & SERV	R.L. Polk & Co Publisher

1535 FRESNO ST

Year	Uses	Source
2014	WILDCAT ADULT BOOKS	Cole Information
2010	WILDCAT ADULT BOOKS	Cole Information
2005	WILDCAT ADULT BOOKS	Cole Information
	NEW WILDCAT FRESNO PARTNERSHIP	Cole Information
2002	WILDCAT ADULT BOOKS video tapes discs & cassettes	R.L. Polk & Co Publishers
2000	WILDCAT ADULT BOOKS	Cole Information
1996	WILDCAT ADULT BOOKS	R.L. Polk & Co Publishers
1995	WILDCAT ADULT BOOKS	Cole Information
1992	WILDCAT ADULT BOOKS	Cole Information
1990	Wildcat Enterprises adult book store	R.L. Polk & Co Publishers
1986	Wildcat Enterprises	R.L. Polk & Co Publishers
1980	Deans Adult Gift Shop	R.L. Polk & Co Publishers

FINDINGS

Year	Uses	Source
1975	Vacant	R.L. Polk & Co Publishers
1970	Vacant	R.L. Polk & Co Publisher
1965	SUBWAY SERVICE AUTO REPR	R.L. Polk & Co Publisher

1536 FRESNO ST

Year	Uses	Source
2002	STAR AMUSEMENTS phonographs coin operated	R.L. Polk & Co Publishers
2000	STAR AMUSEMENTS	Cole Information
1996	STAR AMUSEMENTS	R.L. Polk & Co Publishers
	FRESNO ST contd	R.L. Polk & Co Publishers
1995	STAR AMUSEMENTS	Cole Information
1992	STAR AMUSEMENTS	Cole Information
1990	Star Amusement Whse	R.L. Polk & Co Publishers
1986	Star Amusement Whse	R.L. Polk & Co Publishers
1980	Star Amusement Whse	R.L. Polk & Co Publishers
1975	Star Amusement Whse	R.L. Polk & Co Publishers
1970	Vacant	R.L. Polk & Co Publisher
1965	STAR AMUSEMENTS COIN	R.L. Polk & Co Publisher
	OPERATED MACHS	R.L. Polk & Co Publisher

1539 FRESNO ST

Year	Uses	Source
1990	Wildcat Enterprises Addi Sp	R.L. Polk & Co Publishers
1986	Wildcat Enterprises Add I Sp	R.L. Polk & Co Publishers
1980	Deans Adult Gift Shop	R.L. Polk & Co Publishers
1975	Vacant	R.L. Polk & Co Publishers

1540 FRESNO ST

Year	Uses	Source
1980	Star Amusement vending machs	R.L. Polk & Co Publishers
1975	Star Amusement vending machs	R.L. Polk & Co Publishers
1970	Cosmopolitan Hotel	R.L. Polk & Co Publisher
1965	COSMOPOLITAN HOTEL	R.L. Polk & Co Publisher

FINDINGS

1542 FRESNO ST

Year	Uses	Source
1980	Vacant	R.L. Polk & Co Publishers
1975	Vacant	R.L. Polk & Co Publishers
1970	Vacant	R.L. Polk & Co Publisher
1965	VACANT	R.L. Polk & Co Publisher

1543 FRESNO ST

Year	Uses	Source
2002	Contreras Elizabeth T M	R.L. Polk & Co Publishers
1990	Adult Gift Shop	R.L. Polk & Co Publishers
1980	Apicella C	R.L. Polk & Co Publishers
1975	Apicella Carl A	R.L. Polk & Co Publishers
1970	Capriola Cafe	R.L. Polk & Co Publisher

1546 FRESNO ST

Year	Uses	Source
2017	COSMOPOLITAN TAVERN & ITALIAN GRIL	Cole Information
2014	COSMOPOLITAN TAVERN & ITALIAN GRIL	Cole Information
2010	COSMOPOLITAN BAR & GRILL	Cole Information
2005	COSMOPOLITAN CATERING	Cole Information
2002	COSMOPOUTAN TAVERN caterers	R.L. Polk & Co Publishers
2000	COSMOPOLITAN TAVERN DELI RESTAURANT	Cole Information
	COSMOPOLITAN TAVERN BAR	Cole Information
1996	COSMOPOLITAN TAVERN	R.L. Polk & Co Publishers
1995	COSMOPOLITAN TAVERN SANDWICHES	Cole Information
	COSMOPOLITAN TAVERN	Cole Information
1992	COSMOPOLITAN TAVERN	Cole Information
1990	Cosmo the cocktail lounge	R.L. Polk & Co Publishers
	Cosmopolitan Sandw iches	R.L. Polk & Co Publishers
1986	Cosmo The cocktail lounge	R.L. Polk & Co Publishers
	Cosmopolitan Sandw iches	R.L. Polk & Co Publishers
1980	Cosmo The cocktail lounge	R.L. Polk & Co Publishers
	Cosmo Sandw ich Shoppe The	R.L. Polk & Co Publishers

Year	Uses	Source
1975	Coamo The cocktail lounge	R.L. Polk & Co Publishers
1970	Cosmopolitan Tavern	R.L. Polk & Co Publisher
1965	COSMOPOLITAN TAVERN	R.L. Polk & Co Publisher
	LANFRANCO EDW J	R.L. Polk & Co Publisher

1547 FRESNO ST

Year	Uses	Source
2002	JERRY S TAVERN bars	R.L. Polk & Co Publishers
2000	JERRYS TAVERN	Cole Information
1996	JERRYS TAVERN	R.L. Polk & Co Publishers
1995	JERRYS TAVERN	Cole Information
1992	JERRYS TAVERN	Cole Information
1990	Jerrys Tavern	R.L. Polk & Co Publishers
1986	Jerrys Tavern	R.L. Polk & Co Publishers
1980	Jerrys Tavern	R.L. Polk & Co Publishers
1975	Jerrys Tavern	R.L. Polk & Co Publishers
1970	Capriola Tavern	R.L. Polk & Co Publisher
1965	CAPRIOLA TAVERN	R.L. Polk & Co Publisher

FRONT IC ANTIRE W E I

1125 FRONT IC ANTIRE W E I

Year	Uses	Source
1927	Mc Lavina	R.L. Polk & Co Publishers

G

700 G

Year	Uses	Source
1942	Valley Feed & Fuel Co	R.L. Polk & Co Publishers

704 G

Year	Uses	Source
1958	B & L Foods Inc w hol gro	R.L. Polk & Co Publishers
1952	Valley Feed & Seed Co	R.L. Polk & Co Publishers
1947	Valley Feed & Fuel Co	R.L. Polk & Co Publishers

FINDINGS

Year	Uses	Source
1937	Valley Feed & Fuel Co	R.L. Polk & Co Publishers

705 G

Year	Uses	Source
1958	Pay Less Serv gas sta	R.L. Polk & Co Publishers

710 G

Year	Uses	Source
1958	Vacant	R.L. Polk & Co Publishers
1952	Villegas Frank tortilla mfr	R.L. Polk & Co Publishers

713 G

Year	Uses	Source
1958	Rose Barber Shop	R.L. Polk & Co Publishers
1952	Basmajian V A barber	R.L. Polk & Co Publishers
1947	Basmajian V A barber	R.L. Polk & Co Publishers
1942	Basmajian V A barber	R.L. Polk & Co Publishers
1937	Basmajian V A barber	R.L. Polk & Co Publishers
1927	Basmajian V A	R.L. Polk & Co Publishers

715 G

Year	Uses	Source
1958	Bab A Lau Cafe	R.L. Polk & Co Publishers
1952	Kramer John tavern	R.L. Polk & Co Publishers
1947	Kramer John liquors	R.L. Polk & Co Publishers
1942	Kramer John liquors	R.L. Polk & Co Publishers
1937	Kruse Geo liquors	R.L. Polk & Co Publishers
1927	Hauke Jos cigars	R.L. Polk & Co Publishers

719 G

Year	Uses	Source
1958	Tortilleria Chihuahua tortilla mfrs	R.L. Polk & Co Publishers
1947	Young David repr shop	R.L. Polk & Co Publishers
1942	Vacant	R.L. Polk & Co Publishers
1937	Vacant	R.L. Polk & Co Publishers

FINDINGS

723 G

Year	Uses	Source
1958	Roth Bros used furn	R.L. Polk & Co Publishers
1952	Roth Henry used gend mdse	R.L. Polk & Co Publishers
1947	Roth Henry 2d hd furn	R.L. Polk & Co Publishers
1942	Roth Henry 2d hd furn	R.L. Polk & Co Publishers
1927	Roth Bros gro	R.L. Polk & Co Publishers
1922	Mills Mrs Evangeline	Polk: Husted Directory Co.

725 G

Year	Uses	Source
1958	Vacant	R.L. Polk & Co Publishers
1952	Krikorian Ray barber	R.L. Polk & Co Publishers
1947	Moore Robt barber	R.L. Polk & Co Publishers
1942	Mc Elroy E J barber	R.L. Polk & Co Publishers
1937	Mc Elroy E J barber	R.L. Polk & Co Publishers
1927	Kindsvater Paul bar	R.L. Polk & Co Publishers
1922	Olivers Jos	Polk: Husted Directory Co.

727 G

Year	Uses	Source
1958	Rainbow Cafe	R.L. Polk & Co Publishers
1952	Carpio Vera Mrs restr	R.L. Polk & Co Publishers
1942	Vacant	R.L. Polk & Co Publishers
1937	Vacant	R.L. Polk & Co Publishers
1927	Mc Lain Frank restr	R.L. Polk & Co Publishers

729 G

Year	Uses	Source
1942	Steiners Auto Reconstruc	R.L. Polk & Co Publishers
1937	Starkel J A autos	R.L. Polk & Co Publishers

733 G

Year	Uses	Source
1958	Channel Bakers w hol	R.L. Polk & Co Publishers
1952	Loar J C w hol auto parts	R.L. Polk & Co Publishers

FINDINGS

737 G

Year	Uses	Source
1958	Charleys Liquor Store	R.L. Polk & Co Publishers
	Ricotta Chas J	R.L. Polk & Co Publishers
1952	Ricotta C J liquors	R.L. Polk & Co Publishers
1947	Ricotta C J liquors	R.L. Polk & Co Publishers
1942	Ricotta Chas baker	R.L. Polk & Co Publishers
1937	Ricotta Chas baker	R.L. Polk & Co Publishers
1927	Francinour Alexis	R.L. Polk & Co Publishers
1922	Francinou Philippe	Polk: Husted Directory Co.

744 G

Year	Uses	Source
1958	San Joaquin Materials Co bldg matis	R.L. Polk & Co Publishers
1952	San Joaquin Materials Co	R.L. Polk & Co Publishers
	Pac Motor Trucking Co garage	R.L. Polk & Co Publishers
1947	San Joaquin Materials Co	R.L. Polk & Co Publishers
1942	San Joaquin Matis Co	R.L. Polk & Co Publishers
1937	San Joaquin Materials Co	R.L. Polk & Co Publishers
	bldg supp	R.L. Polk & Co Publishers
1927	San Joaquin Mate	R.L. Polk & Co Publishers
	terials Co bldg	R.L. Polk & Co Publishers
	materiial	R.L. Polk & Co Publishers

745 G

Year	Uses	Source
1958	Star Super Mkt	R.L. Polk & Co Publishers
1942	Pac Motor Trans Co ga	R.L. Polk & Co Publishers
	Inyo intersects	R.L. Polk & Co Publishers
1937	Vacant	R.L. Polk & Co Publishers
	Inyo intersects	R.L. Polk & Co Publishers
1927	Vacant	R.L. Polk & Co Publishers

FINDINGS

752 G

Year	Uses	Source
1958	Vacant	R.L. Polk & Co Publishers
1952	Widman & Bartell fertilizers	R.L. Polk & Co Publishers
1947	Pac Guano Co fertilizers	R.L. Polk & Co Publishers

803 G

Year	Uses	Source
1958	Lamoures Parisian Clns	R.L. Polk & Co Publishers
1952	Lamoure Jean clo cln	R.L. Polk & Co Publishers
1947	Parisian Clnrs & Dyers	R.L. Polk & Co Publishers
1942	Parisian Clnrs & Dyers	R.L. Polk & Co Publishers
1937	Parisian Cleaners & Dyers	R.L. Polk & Co Publishers
1927	Parisian Cleaners	R.L. Polk & Co Publishers
	Dyers	R.L. Polk & Co Publishers

805 G

Year	Uses	Source
1958	La Rue Rooms lodgings	R.L. Polk & Co Publishers
	Harris Florence	R.L. Polk & Co Publishers
1952	LaRue Rooms	R.L. Polk & Co Publishers
1947	Martin Billie Mrs furn rms	R.L. Polk & Co Publishers
1942	Cortez Lue furn rms	R.L. Polk & Co Publishers
1937	Alvarado Juanita Mrs furn	R.L. Polk & Co Publishers
1927	Herandez J C	R.L. Polk & Co Publishers
1922	Calden Dennis	Polk: Husted Directory Co.
	Costes Adrien	Polk: Husted Directory Co.

808 G

Year	Uses	Source
1958	Topper Feed Mills	R.L. Polk & Co Publishers
1952	Topper Feed Mills	R.L. Polk & Co Publishers
1947	Topper Feed Mills	R.L. Polk & Co Publishers

FINDINGS

811 G

Year	Uses	Source
1947	West Fresno Tire Shop	R.L. Polk & Co Publishers
1942	Vacant	R.L. Polk & Co Publishers
1937	Hamasumi S auto repr	R.L. Polk & Co Publishers
1927	Liberty Garage	R.L. Polk & Co Publishers

815 G

Year	Uses	Source
1958	Topper Feed Mills w hs	R.L. Polk & Co Publishers
1952	Topper Feed Mills w hse	R.L. Polk & Co Publishers
1947	Miller & Raul mach	R.L. Polk & Co Publishers

833 G

Year	Uses	Source
1958	Rays Bop City tavern	R.L. Polk & Co Publishers
1952	Vacant	R.L. Polk & Co Publishers
1947	Nelson Viola Mrs restr	R.L. Polk & Co Publishers
1942	Woodard Elijah restr	R.L. Polk & Co Publishers
1937	Vacant	R.L. Polk & Co Publishers
1927	Vacant	R.L. Polk & Co Publishers

835 G

Year	Uses	Source
1958	Rose Bud Barber & Beauty Shop	R.L. Polk & Co Publishers
1952	Massey Armentha beauty shop	R.L. Polk & Co Publishers
	Williams I B barber	R.L. Polk & Co Publishers
1947	Jackson Eramae Mrs beauty shop	R.L. Polk & Co Publishers
	Williams I B barber	R.L. Polk & Co Publishers
1942	Kimble Elsie beauty shop	R.L. Polk & Co Publishers
	Williams I B barber	R.L. Polk & Co Publishers
1937	Vacant	R.L. Polk & Co Publishers
1922	Bozeman P T	Polk: Husted Directory Co.

FINDINGS

837 G

Year	Uses	Source
1958	Liberty Hotel lodgings	R.L. Polk & Co Publishers
	Cason Nellie J Mrs	R.L. Polk & Co Publishers
1952	Liberty Hotel	R.L. Polk & Co Publishers
	Arvis V W	R.L. Polk & Co Publishers
	Cason N J Mrs	R.L. Polk & Co Publishers
1947	Liberty Hotel	R.L. Polk & Co Publishers
	Cason F E Mrs	R.L. Polk & Co Publishers
1942	Liberty Hotel	R.L. Polk & Co Publishers
	Van Dexter Mollie Mrs	R.L. Polk & Co Publishers
1937	Liberty Hotel	R.L. Polk & Co Publishers
	Fujisaw a Wakamatsu	R.L. Polk & Co Publishers
1927	Liberty Hotel	R.L. Polk & Co Publishers

839 G

Year	Uses	Source
1958	Good Samaritan Club Inc used mdse	R.L. Polk & Co Publishers
1952	Chakerian Archie shoe repr	R.L. Polk & Co Publishers
1947	Caffejian Harry 2d hd furn	R.L. Polk & Co Publishers
	Chakerian Archie shoe repr	R.L. Polk & Co Publishers
1942	Caffejian Harry 2d hd furn	R.L. Polk & Co Publishers
1937	Vacant	R.L. Polk & Co Publishers
1927	Vacant	R.L. Polk & Co Publishers

840 G

Year	Uses	Source
1958	Emerson Wes Coast Corp w hol telev set	R.L. Polk & Co Publishers
1952	Sears Roebuck & Co w hse	R.L. Polk & Co Publishers
1947	Sears Roebuck & Co	R.L. Polk & Co Publishers
1942	Dw ight Lbr & Box Co	R.L. Polk & Co Publishers
1937	Dw ight Lumber & Box Co	R.L. Polk & Co Publishers
1927	Dw ight Lumber Co	R.L. Polk & Co Publishers

FINDINGS

841 G

Year	Uses	Source
1958	Oriental Trading Co importers	R.L. Polk & Co Publishers
1952	Vacant	R.L. Polk & Co Publishers
1947	Kee Quong cigars	R.L. Polk & Co Publishers
1942	Kuong Kee	R.L. Polk & Co Publishers
1937	Vacant	R.L. Polk & Co Publishers
1927	Oriental	R.L. Polk & Co Publishers

843 G

Year	Uses	Source
1958	Haw Ben S Co w hol tobacco	R.L. Polk & Co Publishers
1952	Jeansingh Jim gro	R.L. Polk & Co Publishers
1947	Jeansingh Jim gro	R.L. Polk & Co Publishers
1942	Vacant	R.L. Polk & Co Publishers
1937	Sindh Jean liquors	R.L. Polk & Co Publishers
1927	Vacant	R.L. Polk & Co Publishers

847 G

Year	Uses	Source
1952	Arney M B restr	R.L. Polk & Co Publishers
1947	Collins Gertrude Mrs restr	R.L. Polk & Co Publishers
1942	Schiebelhut Adam liquors	R.L. Polk & Co Publishers
1927	Vacant	R.L. Polk & Co Publishers

851 G

Year	Uses	Source
1958	Hous of Variety used mdse	R.L. Polk & Co Publishers
1952	Jaire G L clo cln	R.L. Polk & Co Publishers
1947	Hulst Helen Mrs Indy	R.L. Polk & Co Publishers
1942	Karukaya N baths	R.L. Polk & Co Publishers
1937	Karukaya N baths	R.L. Polk & Co Publishers
1927	Oriental	R.L. Polk & Co Publishers

FINDINGS

855 G

Year	Uses	Source
1958	Claras Beauty Shop	R.L. Polk & Co Publishers
	Claremont Barber Shop ad	R.L. Polk & Co Publishers
1952	Floyd C B Mrs beauty shop	R.L. Polk & Co Publishers
	McDonald J J barber	R.L. Polk & Co Publishers
1947	Beans Burnett barber	R.L. Polk & Co Publishers
	Floyd C B Mrs beauty shop	R.L. Polk & Co Publishers
1942	Lee H A Indy	R.L. Polk & Co Publishers
1937	Vacant	R.L. Polk & Co Publishers
	Kern intersects	R.L. Polk & Co Publishers
1927	Oriental	R.L. Polk & Co Publishers

858 G

Year	Uses	Source
1947	Penny New man Grain Co w hol w hs No 1	R.L. Polk & Co Publishers
1942	Penny New man Grain Co	R.L. Polk & Co Publishers
	w hol w hse	R.L. Polk & Co Publishers

861 G

Year	Uses	Source
1952	Star Super Market	R.L. Polk & Co Publishers
1942	Inaba R A gro	R.L. Polk & Co Publishers
	Kern intersects	R.L. Polk & Co Publishers

901 G

Year	Uses	Source
1952	Lehman Henry liquors	R.L. Polk & Co Publishers
1947	Bacigalupo J B liquors	R.L. Polk & Co Publishers
1942	J C Lunch	R.L. Polk & Co Publishers
1937	Cassinelli John liquors	R.L. Polk & Co Publishers
1927	Krikorian Bogas bar	R.L. Polk & Co Publishers

903 G

Year	Uses	Source
1942	Uribe John do clnr	R.L. Polk & Co Publishers

FINDINGS

Year	Uses	Source
1937	Oriental	R.L. Polk & Co Publishers
1927	Baboyan S N 2d hd	R.L. Polk & Co Publishers

905 G

Year	Uses	Source
1958	Vacant	R.L. Polk & Co Publishers
1942	Vacant	R.L. Polk & Co Publishers
1937	Oriental	R.L. Polk & Co Publishers
1927	Vacant	R.L. Polk & Co Publishers

907 G

Year	Uses	Source
1958	Henrys Liquors w hse	R.L. Polk & Co Publishers

909 G

Year	Uses	Source
1952	Vacant	R.L. Polk & Co Publishers
1947	Jade Rooms	R.L. Polk & Co Publishers
	Kennon Berdie Mrs	R.L. Polk & Co Publishers
	Ling Ling Hin cigars	R.L. Polk & Co Publishers
1942	Vacant	R.L. Polk & Co Publishers
1937	Oriental	R.L. Polk & Co Publishers
1922	Oriental	Polk: Husted Directory Co.

910 G

Year	Uses	Source
1952	Wong Kong Har Assn	R.L. Polk & Co Publishers

911 G

Year	Uses	Source
1958	Fresno Rescue Mission	R.L. Polk & Co Publishers
	Allen Eug D	R.L. Polk & Co Publishers
1952	Vacant	R.L. Polk & Co Publishers
1947	Inaba Bros gro	R.L. Polk & Co Publishers
	Inaba Flu	R.L. Polk & Co Publishers
1942	Vacant	R.L. Polk & Co Publishers

FINDINGS

Year	Uses	Source
1937	Kubo Matsuye furn rms	R.L. Polk & Co Publishers

913 G

Year	Uses	Source
1952	Yamamoto Kay Indry	R.L. Polk & Co Publishers
1947	Yamamoto Kay Indy	R.L. Polk & Co Publishers
1942	Yamamoto Kay Indy	R.L. Polk & Co Publishers
1937	Yamamoto Kay Indy	R.L. Polk & Co Publishers

915 G

Year	Uses	Source
1958	Sierra New Hope Youth Center	R.L. Polk & Co Publishers
	International Union of Gospel	R.L. Polk & Co Publishers
	Missions	R.L. Polk & Co Publishers
1952	Vacant	R.L. Polk & Co Publishers
1947	Mar Sam	R.L. Polk & Co Publishers
1927	Vacant	R.L. Polk & Co Publishers

917 G

Year	Uses	Source
1958	Kong Chong Social Club	R.L. Polk & Co Publishers
1947	Vacant	R.L. Polk & Co Publishers
1942	Vacant	R.L. Polk & Co Publishers
1937	Oriental	R.L. Polk & Co Publishers
1927	Oriental	R.L. Polk & Co Publishers

919 G

Year	Uses	Source
1958	Wong Kong Ear Assn	R.L. Polk & Co Publishers
	Li Joe	R.L. Polk & Co Publishers
1947	Wong Kong Har Assn	R.L. Polk & Co Publishers
1942	Yabuno Kishiro gro	R.L. Polk & Co Publishers
1937	Yabuno K gro	R.L. Polk & Co Publishers
1927	Oriental	R.L. Polk & Co Publishers

FINDINGS

921 G

Year	Uses	Source
1958	Majestic Hotel lodgings	R.L. Polk & Co Publishers
	Skelton Kitty	R.L. Polk & Co Publishers
1922	Oriental	Polk: Husted Directory Co.

923 G

Year	Uses	Source
1958	Vacant	R.L. Polk & Co Publishers
1942	Shiba Frank billiards	R.L. Polk & Co Publishers
1937	Arata Goichi gro	R.L. Polk & Co Publishers
1927	Oriental	R.L. Polk & Co Publishers

925 G

Year	Uses	Source
1952	Onishi Ryohei lndry	R.L. Polk & Co Publishers
1947	Onishi Ryohei	R.L. Polk & Co Publishers
1937	Onishi R lndy	R.L. Polk & Co Publishers
1927	Matsudi M lndy	R.L. Polk & Co Publishers

927 G

Year	Uses	Source
1958	Wong Albert	R.L. Polk & Co Publishers
1952	Wong Albert	R.L. Polk & Co Publishers
1947	Wong Albt oriental gds	R.L. Polk & Co Publishers
1942	San Sam Sing oriental gds	R.L. Polk & Co Publishers
1937	San Sam Sing oriental gds	R.L. Polk & Co Publishers
1927	Oriental	R.L. Polk & Co Publishers

931 G

Year	Uses	Source
1958	0 K Cotton Club restr	R.L. Polk & Co Publishers
	Jang Robt G	R.L. Polk & Co Publishers
1952	Wong Hoy restr	R.L. Polk & Co Publishers
1947	Tom Mabel Mrs restr	R.L. Polk & Co Publishers
1942	Tom Mabel restr	R.L. Polk & Co Publishers

FINDINGS

933 G

Year	Uses	Source
1942	Vacant	R.L. Polk & Co Publishers
1937	Vacant	R.L. Polk & Co Publishers
1927	Vacant	R.L. Polk & Co Publishers

935 G

Year	Uses	Source
1958	Wong Quoy	R.L. Polk & Co Publishers
1942	Vacant	R.L. Polk & Co Publishers
1937	Vacant	R.L. Polk & Co Publishers

937 G

Year	Uses	Source
1942	Vacant	R.L. Polk & Co Publishers
1927	Vacant	R.L. Polk & Co Publishers

939 G

Year	Uses	Source
1958	Vacant	R.L. Polk & Co Publishers
1952	Vacant	R.L. Polk & Co Publishers
1942	Vacant	R.L. Polk & Co Publishers
1937	Vacant	R.L. Polk & Co Publishers
1927	Vacant	R.L. Polk & Co Publishers

941 G

Year	Uses	Source
1958	Vacant	R.L. Polk & Co Publishers
1952	Vacant	R.L. Polk & Co Publishers
1947	Kong Chow Assn	R.L. Polk & Co Publishers
1942	Kong Chow Assn Chi	R.L. Polk & Co Publishers
	nese	R.L. Polk & Co Publishers
1937	Kong Chow Assn Chinese	R.L. Polk & Co Publishers
1927	Chinese Assn of	R.L. Polk & Co Publishers
	Fresno	R.L. Polk & Co Publishers

FINDINGS

945 G

Year	Uses	Source
1958	Rosiess Place tavern	R.L. Polk & Co Publishers
1952	Guzman R P tavern	R.L. Polk & Co Publishers
	Simpson Fred	R.L. Polk & Co Publishers
1947	Clark Eria Mrs restr	R.L. Polk & Co Publishers
	Clark Jack	R.L. Polk & Co Publishers
1942	Komatsu S gro	R.L. Polk & Co Publishers
1937	Vacant	R.L. Polk & Co Publishers

947 G

Year	Uses	Source
1958	Canton Cafe tavern	R.L. Polk & Co Publishers
1947	Canton Cafe	R.L. Polk & Co Publishers
	Yee Celeste Wong	R.L. Polk & Co Publishers
1942	Harvey Jos restr	R.L. Polk & Co Publishers
1937	Oriental	R.L. Polk & Co Publishers
1927	Vacant	R.L. Polk & Co Publishers

949 G

Year	Uses	Source
1958	Johnnys Tailors & Cbns	R.L. Polk & Co Publishers
1952	Uribe J E clo clnr	R.L. Polk & Co Publishers
1947	Uribe J E clo clnr	R.L. Polk & Co Publishers
1942	Maranian Avedis do clnr	R.L. Polk & Co Publishers
1937	Maranian Avedis do clnr	R.L. Polk & Co Publishers
1927	Vacant	R.L. Polk & Co Publishers

951 G

Year	Uses	Source
1937	Wong B oriental gds	R.L. Polk & Co Publishers
1927	Chinese Six Com	R.L. Polk & Co Publishers
	panies	R.L. Polk & Co Publishers

FINDINGS

953 G

Year	Uses	Source
1958	Wing Lee Yuen Mkt gro	R.L. Polk & Co Publishers
	Wong Jim	R.L. Polk & Co Publishers
1952	Wing Lee Yuen Market gro	R.L. Polk & Co Publishers
1947	Utkin John 2d hd clo	R.L. Polk & Co Publishers
1942	Vacant	R.L. Polk & Co Publishers
1937	Sammon Co oriental gds	R.L. Polk & Co Publishers
1927	Oriental	R.L. Polk & Co Publishers

955 G

Year	Uses	Source
1958	Ego Torayo Mrs	R.L. Polk & Co Publishers
1952	Ego Helen restr	R.L. Polk & Co Publishers
1947	Ego Helen restr	R.L. Polk & Co Publishers
1942	Ego Harry restr	R.L. Polk & Co Publishers
1937	Oriental	R.L. Polk & Co Publishers
1927	Vacant	R.L. Polk & Co Publishers

957 G

Year	Uses	Source
1958	Vacant	R.L. Polk & Co Publishers
1952	Jew Gee Wot restr	R.L. Polk & Co Publishers
	Vacant	R.L. Polk & Co Publishers
1947	Lai Hobart cigars	R.L. Polk & Co Publishers
1942	Lee Wing cigars	R.L. Polk & Co Publishers
	Tulare intersects	R.L. Polk & Co Publishers
1937	Oriental	R.L. Polk & Co Publishers
	Tulare intersects	R.L. Polk & Co Publishers
1927	Vacant	R.L. Polk & Co Publishers

1003 G

Year	Uses	Source
1958	Toms Shoe Repr	R.L. Polk & Co Publishers
1952	Tsubota Juro shoe repr	R.L. Polk & Co Publishers

FINDINGS

Year	Uses	Source
1947	Tsuboto Juro	R.L. Polk & Co Publishers
	Tsuboto Toshio shoe repr	R.L. Polk & Co Publishers
1942	Tsubota John shoe repr	R.L. Polk & Co Publishers
1937	Truboto John shoe repr	R.L. Polk & Co Publishers
1927	Oriental	R.L. Polk & Co Publishers

1007 G

Year	Uses	Source
1958	Black Cat Cafe	R.L. Polk & Co Publishers
1952	Zavala Edw restr	R.L. Polk & Co Publishers
1947	Zavaia Edw restr	R.L. Polk & Co Publishers
1942	Zavala Edw liquors	R.L. Polk & Co Publishers
1937	Zavala Edw liquors	R.L. Polk & Co Publishers

1009 G

Year	Uses	Source
1958	San Francisco Barber Shop	R.L. Polk & Co Publishers
1952	Hagopian K M barber	R.L. Polk & Co Publishers
1947	Hagopian K M barber	R.L. Polk & Co Publishers
	Hagopian K M 2d hd clo	R.L. Polk & Co Publishers
1942	Hagopian K M barber	R.L. Polk & Co Publishers
	Hagopian Paul 2d hd	R.L. Polk & Co Publishers
1937	Hagopian K M barber	R.L. Polk & Co Publishers
	w Ut Kim oriental gds	R.L. Polk & Co Publishers
1927	Hagopian K M bar	R.L. Polk & Co Publishers

1011 G

Year	Uses	Source
1958	Johns Cafe	R.L. Polk & Co Publishers
1952	Basmajian John used clo	R.L. Polk & Co Publishers
1947	White McKinley barber	R.L. Polk & Co Publishers
1942	Tarpanian Harry baths	R.L. Polk & Co Publishers
1937	Demmorzyan M baths	R.L. Polk & Co Publishers
1927	Demoolejian Markos	R.L. Polk & Co Publishers

FINDINGS

Year	Uses	Source
1927	baths	R.L. Polk & Co Publishers

1013 G

Year	Uses	Source
1958	Sam Chester W 0	R.L. Polk & Co Publishers
1952	Sam Floyd	R.L. Polk & Co Publishers
1947	Sam Ernest	R.L. Polk & Co Publishers
1942	Sam Ernest	R.L. Polk & Co Publishers
1937	Sam C W oriental gds	R.L. Polk & Co Publishers

1019 G

Year	Uses	Source
1958	Vacant	R.L. Polk & Co Publishers
1952	Vacant	R.L. Polk & Co Publishers
1947	Vacant	R.L. Polk & Co Publishers
1942	Vacant	R.L. Polk & Co Publishers
1937	Jong Wo Herb Co	R.L. Polk & Co Publishers
1927	Sou T & Co Chinese	R.L. Polk & Co Publishers
	herbs	R.L. Polk & Co Publishers
	Tong Duck Tong	R.L. Polk & Co Publishers
	Sing Co Chinese gds	R.L. Polk & Co Publishers

1021 G

Year	Uses	Source
1958	Tijuana Cafe	R.L. Polk & Co Publishers
1952	Tijuana Cafe	R.L. Polk & Co Publishers
1947	Tijuana Cafe	R.L. Polk & Co Publishers
1942	Lee Georgia restr	R.L. Polk & Co Publishers
1937	Clark Jack restr	R.L. Polk & Co Publishers
1927	Vacant	R.L. Polk & Co Publishers

1025 G

Year	Uses	Source
1958	Vacant	R.L. Polk & Co Publishers
1952	Vacant	R.L. Polk & Co Publishers

FINDINGS

Year	Uses	Source
1947	Chinese Benevolent Assn	R.L. Polk & Co Publishers
1942	Chinese Benevolent Assn	R.L. Polk & Co Publishers
1937	Chinese Benevolent Assn	R.L. Polk & Co Publishers

1027 G

Year	Uses	Source
1958	Vacant	R.L. Polk & Co Publishers
	G Contd	R.L. Polk & Co Publishers
1937	Hang Chong oriental gds	R.L. Polk & Co Publishers

1029 G

Year	Uses	Source
1958	Vacant	R.L. Polk & Co Publishers
1947	Kuo Min Tang Assn	R.L. Polk & Co Publishers
1942	Gospel Mission	R.L. Polk & Co Publishers
1937	Victorious Gospel Mision	R.L. Polk & Co Publishers

1031 G

Year	Uses	Source
1958	Sing Lee Lndry	R.L. Polk & Co Publishers
1952	Lee Sing Indry	R.L. Polk & Co Publishers
1942	Sing Lee Indy	R.L. Polk & Co Publishers
1937	Sing Lee Indy	R.L. Polk & Co Publishers
1927	Uchiyama Benj Indy	R.L. Polk & Co Publishers

1035 G

Year	Uses	Source
1958	Vacant	R.L. Polk & Co Publishers
1952	McDonald N F liquors	R.L. Polk & Co Publishers
1947	McDonald N F liquors	R.L. Polk & Co Publishers

1037 G

Year	Uses	Source
1947	Vacant	R.L. Polk & Co Publishers
1942	Hong Yick	R.L. Polk & Co Publishers
1937	How Ting oriental gds	R.L. Polk & Co Publishers

FINDINGS

1039 G

Year	Uses	Source
1958	Vacant	R.L. Polk & Co Publishers
1952	Soul Saving Center	R.L. Polk & Co Publishers
1947	Soul Saving Center The	R.L. Polk & Co Publishers
1942	Vacant	R.L. Polk & Co Publishers
1937	Oriental	R.L. Polk & Co Publishers

1043 G

Year	Uses	Source
1958	Vacant	R.L. Polk & Co Publishers
1952	McDonald N F dormitory	R.L. Polk & Co Publishers
1947	Mint The liquors	R.L. Polk & Co Publishers
1942	Wong D H billiards	R.L. Polk & Co Publishers
1937	Chinese Nationalist Party	R.L. Polk & Co Publishers
	of Fresno	R.L. Polk & Co Publishers
1927	Chinese Nationalist	R.L. Polk & Co Publishers
	Party of Fresno	R.L. Polk & Co Publishers

1045 G

Year	Uses	Source
1958	Moses Cafe	R.L. Polk & Co Publishers
1952	Walker Moses restr	R.L. Polk & Co Publishers
1947	Jones Tolular Mrs restr	R.L. Polk & Co Publishers
1942	Vacant	R.L. Polk & Co Publishers
1937	Vacant	R.L. Polk & Co Publishers
1927	Oriental	R.L. Polk & Co Publishers

1047 G

Year	Uses	Source
1958	Walker Moses	R.L. Polk & Co Publishers
1937	Oriental	R.L. Polk & Co Publishers
1927	Oriental	R.L. Polk & Co Publishers

FINDINGS

1049 G

Year	Uses	Source
1958	Vacant	R.L. Polk & Co Publishers
1952	Vacant	R.L. Polk & Co Publishers
1947	Workingmans Club	R.L. Polk & Co Publishers
1942	Mar Harold cigars	R.L. Polk & Co Publishers
1937	Oriental	R.L. Polk & Co Publishers
1927	Oriental	R.L. Polk & Co Publishers

1051 G

Year	Uses	Source
1958	Vacant	R.L. Polk & Co Publishers
1952	Jackson Alvin liquors	R.L. Polk & Co Publishers
1942	Leong Creighton restr	R.L. Polk & Co Publishers
1937	Leong Fred restr	R.L. Polk & Co Publishers
1927	Oriental	R.L. Polk & Co Publishers

1055 G

Year	Uses	Source
1958	Lucky House Cafe	R.L. Polk & Co Publishers
1952	Lucky House Restr	R.L. Polk & Co Publishers
1947	Lew Elmer cigars	R.L. Polk & Co Publishers
1942	Lew Elmer cigars	R.L. Polk & Co Publishers
1937	Lew B Y oriental gds	R.L. Polk & Co Publishers
1927	Oriental	R.L. Polk & Co Publishers

1068 G

Year	Uses	Source
1958	Jensen & Pilegard feed dlrs	R.L. Polk & Co Publishers
1952	Jensen & Pilegard feed	R.L. Polk & Co Publishers
1947	Jensen & Pilegard feed	R.L. Polk & Co Publishers
1942	Jensen & Pilegard feed	R.L. Polk & Co Publishers
	Mariposa intersects	R.L. Polk & Co Publishers
1937	Albers Bros Milling Co cer	R.L. Polk & Co Publishers
	eal mfrs	R.L. Polk & Co Publishers

FINDINGS

Year	Uses	Source
1937	Mariposa intersects	R.L. Polk & Co Publishers
1927	Albers Bros Milling	R.L. Polk & Co Publishers

1101 G

Year	Uses	Source
1937	Uhart Bernard furn rms	R.L. Polk & Co Publishers
	and restr	R.L. Polk & Co Publishers
1927	Capitol Hotel	R.L. Polk & Co Publishers
	Vilaneuva Jno	R.L. Polk & Co Publishers
1922	Capitol Hotel	Polk: Husted Directory Co.
	Villanueva Juan	Polk: Husted Directory Co.

1103 G

Year	Uses	Source
1958	Jensen & Pilegard w hse	R.L. Polk & Co Publishers

1111 G

Year	Uses	Source
1942	Clark Jack furn rms	R.L. Polk & Co Publishers
1937	Vacant	R.L. Polk & Co Publishers

1121 G

Year	Uses	Source
1958	Mayfield Hotel lodgings	R.L. Polk & Co Publishers
1952	Spokane Hotel	R.L. Polk & Co Publishers
	Cone Emily Mrs	R.L. Polk & Co Publishers
1947	Cason Mary Mrs	R.L. Polk & Co Publishers
	Henderson Nathaniel	R.L. Polk & Co Publishers
1937	Bide Emma furn rms	R.L. Polk & Co Publishers
1927	Young Lafayette fur	R.L. Polk & Co Publishers
1922	Laverone A G	Polk: Husted Directory Co.

1123 G

Year	Uses	Source
1958	Mayfield Cafe	R.L. Polk & Co Publishers
1952	Cone Emily Mrs restr	R.L. Polk & Co Publishers

FINDINGS

Year	Uses	Source
1947	Cason Mary Mrs restr	R.L. Polk & Co Publishers
1937	Vacant	R.L. Polk & Co Publishers
1927	Katchadorian Mager	R.L. Polk & Co Publishers
	ditch barber	R.L. Polk & Co Publishers

1125 G

Year	Uses	Source
1942	Vacant	R.L. Polk & Co Publishers
1937	Vacant	R.L. Polk & Co Publishers
1927	Vacant	R.L. Polk & Co Publishers
1922	Martinez Benj	Polk: Husted Directory Co.

1133 G

Year	Uses	Source
1922	Hotel Bascongado	Polk: Husted Directory Co.
	Bozterra Geo	Polk: Husted Directory Co.

1139 G

Year	Uses	Source
1958	Pac Gas & Elec Co sub sia	R.L. Polk & Co Publishers
1927	Eliceche Felipe bil	R.L. Polk & Co Publishers
	liards	R.L. Polk & Co Publishers

1141 G

Year	Uses	Source
1958	Subw ay Gospel Mission	R.L. Polk & Co Publishers
	Europa Hotel lodgings Sew ard Silvia Mrs	R.L. Polk & Co Publishers
1952	Flores Juanita Mrs restr	R.L. Polk & Co Publishers
	Europa Hotel	R.L. Polk & Co Publishers
	Sew ard Sylvia Mrs	R.L. Polk & Co Publishers
1947	Flores Juanita Mrs restr	R.L. Polk & Co Publishers
	Europa Hotel	R.L. Polk & Co Publishers
	Sew ard Sylvia Mrs	R.L. Polk & Co Publishers
1942	Vacant	R.L. Polk & Co Publishers
	Europa Hotel	R.L. Polk & Co Publishers

FINDINGS

Year	Uses	Source
1942	Silver Sylvia Mrs	R.L. Polk & Co Publishers
1937	Europa Cafe	R.L. Polk & Co Publishers
	Garcia Ernest	R.L. Polk & Co Publishers
	Wilson E Mrs furn rms	R.L. Polk & Co Publishers
1927	Europa Hotel	R.L. Polk & Co Publishers
	Pelligrini Carlo	R.L. Polk & Co Publishers

1143 G

Year	Uses	Source
1958	La Rancherita Cafe tavern	R.L. Polk & Co Publishers
	Gonzales Jesus M	R.L. Polk & Co Publishers
1952	Flores Juanita Mrs liquors	R.L. Polk & Co Publishers
1947	Flores Juanita Mrs liquors	R.L. Polk & Co Publishers
1942	Thurralde Irene liquors	R.L. Polk & Co Publishers
1927	Vacant	R.L. Polk & Co Publishers
1922	Europa Hotel	Polk: Husted Directory Co.
	Greco John	Polk: Husted Directory Co.

1147 G

Year	Uses	Source
1958	Vacant	R.L. Polk & Co Publishers
1952	Vacant	R.L. Polk & Co Publishers
1947	San Joaquin Revival Center	R.L. Polk & Co Publishers
1942	Vacant	R.L. Polk & Co Publishers
1937	Vacant	R.L. Polk & Co Publishers
1927	Vacant	R.L. Polk & Co Publishers

1152 G

Year	Uses	Source
1958	Grange Co The feed iam	R.L. Polk & Co Publishers
1952	Grange Co feed	R.L. Polk & Co Publishers

1159 G

Year	Uses	Source
1958	Feramiscos Eagle Barber Shop	R.L. Polk & Co Publishers

FINDINGS

Year	Uses	Source
1952	Feramisco Jos barber	R.L. Polk & Co Publishers
1947	Feramisco Jos barber	R.L. Polk & Co Publishers
1942	Feramisco Jos barber	R.L. Polk & Co Publishers
	Fresno intersects	R.L. Polk & Co Publishers
1937	Feramisco Jos barber	R.L. Polk & Co Publishers
	Fresno intersects	R.L. Polk & Co Publishers
1927	Feramisco Jos bar	R.L. Polk & Co Publishers

1161 G

Year	Uses	Source
1922	Cosmopolitan Hotel	Polk: Husted Directory Co.
	Dapavo Albert	Polk: Husted Directory Co.
	Papaleo Dominic	Polk: Husted Directory Co.

1202 G

Year	Uses	Source
1937	Vagim Packing Co w hse	R.L. Polk & Co Publishers

1206 G

Year	Uses	Source
1958	Western Turkey Packing Co w hol	R.L. Polk & Co Publishers
1952	Western Turkey Packing Co	R.L. Polk & Co Publishers
1947	Western Turkey Packing Co	R.L. Polk & Co Publishers

1211 G

Year	Uses	Source
1942	Cason Nellie Mrs furn rms	R.L. Polk & Co Publishers

1213 G

Year	Uses	Source
1947	Terminal Air Brake Sup	R.L. Polk & Co Publishers
1927	Cary & Jones garage	R.L. Polk & Co Publishers

1215 G

Year	Uses	Source
1958	Ridge Elec Mtr Co reprs	R.L. Polk & Co Publishers

FINDINGS

Year	Uses	Source
1952	Terminal Air Brake Sup	R.L. Polk & Co Publishers
1942	Jones E F auto repr	R.L. Polk & Co Publishers
1937	Fehr W E auto repr	R.L. Polk & Co Publishers
	Jones E F auto repr	R.L. Polk & Co Publishers

1216 G

Year	Uses	Source
1958	Ful O Pep Farm Store feed	R.L. Polk & Co Publishers
	Quaker Oats Co The feed div	R.L. Polk & Co Publishers
1952	Pacific Feed Co	R.L. Polk & Co Publishers

1217 G

Year	Uses	Source
1922	Rollis Geo	Polk: Husted Directory Co.

1221 G

Year	Uses	Source
1922	Ramos Marcos	Polk: Husted Directory Co.

1227 G

Year	Uses	Source
1922	Moore C E	Polk: Husted Directory Co.

1235 G

Year	Uses	Source
1958	Valley Ford Sls body shop	R.L. Polk & Co Publishers
1952	Kurz Fred Motors used car dept	R.L. Polk & Co Publishers
1947	San Joaquin Valley Poultry Producers Assn	R.L. Polk & Co Publishers
1942	San Joaquin Valley Poul	R.L. Polk & Co Publishers
	try Producers Assn	R.L. Polk & Co Publishers
1937	Vacant	R.L. Polk & Co Publishers
1927	Harm & Frasher	R.L. Polk & Co Publishers
	trans	R.L. Polk & Co Publishers
	San Joaquin Valley	R.L. Polk & Co Publishers
	Carriers Assn	R.L. Polk & Co Publishers
	San Joaquin Valley	R.L. Polk & Co Publishers

Year	Uses	Source
1927	Transportation Co	R.L. Polk & Co Publishers
	Union Truck Term	R.L. Polk & Co Publishers

G ST

704 G ST

Year	Uses	Source
2005	ATC DISTRIBUTION GROUP	Cole Information
2002	ATC DISTRIBUTION GROUP transmissiors	R.L. Polk & Co Publishers
1996	RPM MERIT	R.L. Polk & Co Publishers
	AUTOMATIC TRANS	R.L. Polk & Co Publishers
1995	RPM MERIT AUTOMATIC TRANS	Cole Information
1992	MARQUEZ BROS IMPS	Cole Information
1990	Marquez Bros Mexican Imports distr mexican foods	R.L. Polk & Co Publishers
1986	Vacant	R.L. Polk & Co Publishers
1980	Vacant	R.L. Polk & Co Publishers
1975	Motor Rim & Wheel Service	R.L. Polk & Co Publishers
1970	B & L Foodland Inc w hol gro	R.L. Polk & Co Publisher
1965	B & L FOODLAND INC WHOL GRO	R.L. Polk & Co Publisher

705 G ST

Year	Uses	Source
1970	Vacant	R.L. Polk & Co Publisher
1965	JIMINEZ SUNLAND SERVICE AUTO REPR	R.L. Polk & Co Publisher

713 G ST

Year	Uses	Source
1970	Rose Barber Shop	R.L. Polk & Co Publisher
1965	ROSE BARBER SHOP	R.L. Polk & Co Publisher
1932	Basma jian V A barber	R.L. Polk & Co Publishers

715 G ST

Year	Uses	Source
1970	Bab A Lu Cafe restr	R.L. Polk & Co Publisher
1965	BAB A LU CAFE TAVERN	R.L. Polk & Co Publisher

FINDINGS

Year	Uses	Source
1932	Vacant	R.L. Polk & Co Publishers

719 G ST

Year	Uses	Source
1970	Vacant	R.L. Polk & Co Publisher
1965	VACANT	R.L. Polk & Co Publisher
1932	Matteson A H musical	R.L. Polk & Co Publishers
	instr repr	R.L. Polk & Co Publishers

723 G ST

Year	Uses	Source
1990	Vacant	R.L. Polk & Co Publishers
1975	Vacant	R.L. Polk & Co Publishers
1970	Rodisco Products jan chem	R.L. Polk & Co Publisher
1965	RODISCO PRODUCTS JAN CHEM	R.L. Polk & Co Publisher
1932	Roth Bros gro	R.L. Polk & Co Publishers

725 G ST

Year	Uses	Source
1932	Kerr F F barber	R.L. Polk & Co Publishers

727 G ST

Year	Uses	Source
2000	OCCUPANT UNKNOWN	Cole Information
1995	TORRES, RAYMOND	Cole Information
1990	Vacant	R.L. Polk & Co Publishers
1986	Vacant	R.L. Polk & Co Publishers
1980	Rainbow Cafe	R.L. Polk & Co Publishers
1975	Rainbow Cafe	R.L. Polk & Co Publishers
1970	Rainbow Cafe	R.L. Polk & Co Publisher
1965	RAINBOW CAFE	R.L. Polk & Co Publisher
1932	Vacant	R.L. Polk & Co Publishers

729 G ST

Year	Uses	Source
1932	Starkel J A used cars	R.L. Polk & Co Publishers

FINDINGS

732 G ST

Year	Uses	Source
2014	ANGELICA URIBE	Cole Information
2010	ANGELICA URIBE	Cole Information

733 G ST

Year	Uses	Source
2020	VALLEY METAL FINISHING INC	EDR Digital Archive
2017	VALLEY METAL FINISHING INC	Cole Information
2014	VALLEY METAL FINISHING INC	Cole Information
2010	VALLEY METAL FINISHING CO	Cole Information
2005	VALLEY METAL FINISHING CO	Cole Information
2002	VALLEY METAL FINISHING CO anodizing	R.L. Polk & Co Publishers
2000	VALLEY METAL FINISHING COMPANY	Cole Information
1996	VALLEY METAL FINISHING CO 3427 G	R.L. Polk & Co Publishers
	G ST contd	R.L. Polk & Co Publishers
	Addres ZLip+4 Carr Rte Phone	R.L. Polk & Co Publishers
1995	VALLEY METAL FINISHING CO	Cole Information
1992	VALLEY MTL FNSHNG	Cole Information
1990	Vacant	R.L. Polk & Co Publishers
1986	Vacant	R.L. Polk & Co Publishers
1980	Industrial Painting Co	R.L. Polk & Co Publishers
1975	Industrial Plating hard chrome	R.L. Polk & Co Publishers
1970	Industrial Plating hard chrome	R.L. Polk & Co Publisher
1965	INDUSTRIAL PLATING HARD CHROME	R.L. Polk & Co Publisher

737 G ST

Year	Uses	Source
2000	OCCUPANT UNKNOWN	Cole Information
1996	Ricotta Thomas	R.L. Polk & Co Publishers
1995	RICOTTA, THOMAS	Cole Information
1992	RICOTTA, THOMAS	Cole Information
1990	Ricks Liquor	R.L. Polk & Co Publishers
1986	Ricks Liquor	R.L. Polk & Co Publishers
	744 American Wheel	R.L. Polk & Co Publishers

FINDINGS

Year	Uses	Source
1980	Ricks Liquor	R.L. Polk & Co Publishers
1975	Ricks Liquor	R.L. Polk & Co Publishers
1970	Ricks Liquor	R.L. Polk & Co Publisher
1965	CHARLEYS LIQUOR STORE	R.L. Polk & Co Publisher
	RICOTTA CHARLES J	R.L. Polk & Co Publisher
1932	Parisian Bakery	R.L. Polk & Co Publishers
	Ricotta Chas o	R.L. Polk & Co Publishers

740 G ST

Year	Uses	Source
2005	GRACIE LOPEZ	Cole Information

744 G ST

Year	Uses	Source
1995	GETTY, DAVID T	Cole Information
1990	Vacant	R.L. Polk & Co Publishers
1980	Sierra Wholesale Sup w hol appl	R.L. Polk & Co Publishers
1975	Vacant	R.L. Polk & Co Publishers
1970	San Joaquin Materials Co bldg matis	R.L. Polk & Co Publisher
1965	SAN JOAQUIN MATERIALS CO BLDG MATLS	R.L. Polk & Co Publisher
1932	San Joaquin Materials	R.L. Polk & Co Publishers
	Co bldgr mtls	R.L. Polk & Co Publishers

745 G ST

Year	Uses	Source
2020	FRESNO MATTRESS FACTORY	EDR Digital Archive
2017	FRESNO MATTRESS FACTORY	Cole Information
2014	FRESNO MATTRESS FACTORY	Cole Information
2010	FRESNO MATTRESS FACTORY	Cole Information
1990	Montelongo Wholesale w hol diet spices canned goods	R.L. Polk & Co Publishers
1986	Vacant	R.L. Polk & Co Publishers
1980	Sunshine Super Market gro	R.L. Polk & Co Publishers
1975	Star Super Markets No 1 gro	R.L. Polk & Co Publishers

FINDINGS

Year	Uses	Source
1970	Star Super Markets No 1 gro	R.L. Polk & Co Publisher
1965	STAR SUPER MARKETS NO 1 GRO	R.L. Polk & Co Publisher
1932	Vacant	R.L. Polk & Co Publishers
	Inyo intersects	R.L. Polk & Co Publishers

752 G ST

Year	Uses	Source
1970	Vacant	R.L. Polk & Co Publisher
1965	VACANT	R.L. Polk & Co Publisher

803 G ST

Year	Uses	Source
1990	Vacant	R.L. Polk & Co Publishers
1986	Leos Of New York Hair Salon	R.L. Polk & Co Publishers
	Trevino Leo	R.L. Polk & Co Publishers
1980	Lamoures Cleaners & Laundry do	R.L. Polk & Co Publishers
1975	Lamoures Cleaners & Laundry do	R.L. Polk & Co Publishers
1970	Lamoures Cleaners & Laundry do	R.L. Polk & Co Publisher
1965	LAMOURES PARISIAN CLEANERS CLO	R.L. Polk & Co Publisher
1932	Parisian Clnrs & Dyers	R.L. Polk & Co Publishers

805 G ST

Year	Uses	Source
1990	Vacant	R.L. Polk & Co Publishers
1975	Vacant	R.L. Polk & Co Publishers
1970	Vacant	R.L. Polk & Co Publisher
1965	HARRIS FLORENCE MRS	R.L. Polk & Co Publisher
1932	Alvarado Juanita Mrs	R.L. Polk & Co Publishers
	furn rms	R.L. Polk & Co Publishers

808 G ST

Year	Uses	Source
1995	RECYCLE KING	Cole Information
1992	RECYCLE KING	Cole Information
1990	Recycle King	R.L. Polk & Co Publishers

FINDINGS

Year	Uses	Source
1986	Triangle Grain Co feed dlrs	R.L. Polk & Co Publishers
1980	Triangle Grain Co feed dlrs	R.L. Polk & Co Publishers
1975	Triangle Grain Co	R.L. Polk & Co Publishers
1970	Triangle Grain Co	R.L. Polk & Co Publisher
1965	TOPPER FEED MILLS	R.L. Polk & Co Publisher

811 G ST

Year	Uses	Source
1990	Vacant	R.L. Polk & Co Publishers
1986	Vacant	R.L. Polk & Co Publishers

821 G ST

Year	Uses	Source
1980	Ideal Bakery	R.L. Polk & Co Publishers
1975	Ideal Bakery	R.L. Polk & Co Publishers
1970	Ideal Bakery w hol	R.L. Polk & Co Publisher
1965	FRESNO CITY EMPLOYEES ASSN	R.L. Polk & Co Publisher
	BUSINESS ORGANIZATION	R.L. Polk & Co Publisher
	SOUZAS BOOKKEEPING BKPR SERV	R.L. Polk & Co Publisher

825 G ST

Year	Uses	Source
1970	Good Samaritan Shoe Shine	R.L. Polk & Co Publisher
1965	GOOD SAMARITAN SHOE SHINE	R.L. Polk & Co Publisher

833 G ST

Year	Uses	Source
1990	Vacant	R.L. Polk & Co Publishers
1980	I L W U Local	R.L. Polk & Co Publishers
1975	Vacant	R.L. Polk & Co Publishers
1970	Local Cafe	R.L. Polk & Co Publisher
1965	INTERNATIONAL LONGSHOREMEN	R.L. Polk & Co Publisher
	WHSEMNS UNION LOCAL	R.L. Polk & Co Publisher
1932	Cortez Albino restr	R.L. Polk & Co Publishers

FINDINGS

835 G ST

Year	Uses	Source
1986	Rose Bud Barber & Beauty Shop	R.L. Polk & Co Publishers
1980	Rose Bud Barber & Beauty Shop	R.L. Polk & Co Publishers
1970	Rose Bud Barber & Beauty Shop	R.L. Polk & Co Publisher
1965	ROSE BUD BARBER & BEAUTY SHOP	R.L. Polk & Co Publisher
1932	Vacant	R.L. Polk & Co Publishers

836 G ST

Year	Uses	Source
1975	Rose Bud Barber & Beauty Shop	R.L. Polk & Co Publishers

837 G ST

Year	Uses	Source
1980	De La Paz Nellie	R.L. Polk & Co Publishers
1975	Vacant	R.L. Polk & Co Publishers
1970	Hotel Liberte	R.L. Polk & Co Publisher
	Floyd Clar	R.L. Polk & Co Publisher
1965	GONZALEZ JOSE M	R.L. Polk & Co Publisher
	VELASCO DAVID	R.L. Polk & Co Publisher
1932	Liberty Hotel	R.L. Polk & Co Publishers
	Fujisaw a W	R.L. Polk & Co Publishers

839 G ST

Year	Uses	Source
1990	Vacant	R.L. Polk & Co Publishers
1975	Floyd Clara used mdse	R.L. Polk & Co Publishers
1970	Good Samaritan Club Inc used mdse	R.L. Polk & Co Publisher
1965	GOOD SAMARITAN CLUB INC USED MDSE	R.L. Polk & Co Publisher
1932	Vacant	R.L. Polk & Co Publishers

840 G ST

Year	Uses	Source
2014	BAZ BROTHERS INC	Cole Information
2010	BAZ BROTHERS INC	Cole Information
2002	GARREI TS GALERIA fui durdirs w h	R.L. Polk & Co Publishers

FINDINGS

Year	Uses	Source
2000	GAREY WILSON S NEW YORK LIFE INS COY GARRETTS GAL	Cole Information
1996	GARRETTS GALERIA	R.L. Polk & Co Publishers
1995	GARRETTS GALERIA	Cole Information
1992	GARRETTS GALERIA	Cole Information
1990	Garretts Galeria & Furniture Show place Inc	R.L. Polk & Co Publishers
1986	Garretts Galeria & Furniture Show place	R.L. Polk & Co Publishers
1980	Me Laughlin Distributing w hol furn	R.L. Polk & Co Publishers
1975	Me Laughlin Distributing w hol ftun	R.L. Polk & Co Publishers
1970	Wood J M Mfg Co Inc men & boys do	R.L. Polk & Co Publisher
1965	WOOD J M MFG CO INC MEN & BOYS CLO	R.L. Polk & Co Publisher
1932	Dw ight Lumber Co	R.L. Polk & Co Publishers
	boxes	R.L. Polk & Co Publishers

841 G ST

Year	Uses	Source
1990	Vacant	R.L. Polk & Co Publishers
1986	Vacant	R.L. Polk & Co Publishers
1980	La Favorita Market	R.L. Polk & Co Publishers
1975	La Favorita Grocery	R.L. Polk & Co Publishers
1970	La Favorita Grocery	R.L. Polk & Co Publisher
1965	LA FAVORITA GROCERY	R.L. Polk & Co Publisher
1932	Vacant	R.L. Polk & Co Publishers

843 G ST

Year	Uses	Source
1990	Vacant	R.L. Polk & Co Publishers
1986	Vacant	R.L. Polk & Co Publishers
1980	Vacant	R.L. Polk & Co Publishers
1975	Recreation Hall pool hall	R.L. Polk & Co Publishers
1970	Recreation Hall pool hall	R.L. Polk & Co Publisher
1965	HAW BEN S CO WHOL TOBACCO	R.L. Polk & Co Publisher
1932	Fukuda Fred	R.L. Polk & Co Publishers
	Pacific Trading Co Inc	R.L. Polk & Co Publishers

FINDINGS

Year	Uses	Source
1932	w hol rice	R.L. Polk & Co Publishers

847 G ST

Year	Uses	Source
1975	Lucias General Merchandise	R.L. Polk & Co Publishers
1970	Vacant	R.L. Polk & Co Publisher
1965	LUCIAS USED CLOTHING	R.L. Polk & Co Publisher
1932	Katis Sami cigars	R.L. Polk & Co Publishers
	S 51 Karukaya N baths	R.L. Polk & Co Publishers

851 G ST

Year	Uses	Source
1990	Vacant	R.L. Polk & Co Publishers
1986	Lucias Used Clothing	R.L. Polk & Co Publishers
1980	Lucias Used Clothing	R.L. Polk & Co Publishers
1975	Lucias Used Clothing	R.L. Polk & Co Publishers
1970	Lucias Used Clothing	R.L. Polk & Co Publisher

855 G ST

Year	Uses	Source
1990	Vacant	R.L. Polk & Co Publishers
1986	Vacant	R.L. Polk & Co Publishers
1980	Vacant	R.L. Polk & Co Publishers
1970	Claremont All Nations Barber Shop	R.L. Polk & Co Publisher
1965	CLARAS BEAUTY SALON	R.L. Polk & Co Publisher
	CLAREMONT BARBER SHOP	R.L. Polk & Co Publisher
1932	Kebo K bicycles	R.L. Polk & Co Publishers
	Kern intersects	R.L. Polk & Co Publishers

866 G ST

Year	Uses	Source
1975	Vacant	R.L. Polk & Co Publishers

901 G ST

Year	Uses	Source
1932	Krikorian K B barber	R.L. Polk & Co Publishers

FINDINGS

903 G ST

Year	Uses	Source
1932	Baboyan S M shoe repr	R.L. Polk & Co Publishers

905 G ST

Year	Uses	Source
1932	Utkin J J 2d hd do	R.L. Polk & Co Publishers

909 G ST

Year	Uses	Source
1932	Kubo E exp	R.L. Polk & Co Publishers

910 G ST

Year	Uses	Source
1990	Del Monte Corporation Plant	R.L. Polk & Co Publishers
1986	Del Monte Corporation Plant	R.L. Polk & Co Publishers
1980	Del Monte Corporation Plant	R.L. Polk & Co Publishers
1975	Del Monte Corporation Plant	R.L. Polk & Co Publishers
1970	California Packing Co Plant	R.L. Polk & Co Publisher
1965	CALIFORNIA PACKING CO PLANT	R.L. Polk & Co Publisher

911 G ST

Year	Uses	Source
1932	Kubo M furn rms	R.L. Polk & Co Publishers

913 G ST

Year	Uses	Source
1932	Matsuda M Indy	R.L. Polk & Co Publishers

915 G ST

Year	Uses	Source
1932	Vacant	R.L. Polk & Co Publishers

917 G ST

Year	Uses	Source
1932	Wing Chong Co oriental	R.L. Polk & Co Publishers

FINDINGS

919 G ST

Year	Uses	Source
1932	Yabuno K gro	R.L. Polk & Co Publishers

923 G ST

Year	Uses	Source
1932	Arata U gro	R.L. Polk & Co Publishers

925 G ST

Year	Uses	Source
1932	Shimazu J Indy	R.L. Polk & Co Publishers

927 G ST

Year	Uses	Source
1932	San Sam Sing & Co	R.L. Polk & Co Publishers
	oriental gds	R.L. Polk & Co Publishers

929 G ST

Year	Uses	Source
1932	Vacant	R.L. Polk & Co Publishers

931 G ST

Year	Uses	Source
1932	Fon Kee oriental gds	R.L. Polk & Co Publishers

933 G ST

Year	Uses	Source
1932	Vacant	R.L. Polk & Co Publishers

935 G ST

Year	Uses	Source
1932	Mang Yick Lung Co	R.L. Polk & Co Publishers
	oriental gds	R.L. Polk & Co Publishers

937 G ST

Year	Uses	Source
1932	Kong Chow Assn	R.L. Polk & Co Publishers

FINDINGS

939 G ST

Year	Uses	Source
1932	Wah Sun oriental gds	R.L. Polk & Co Publishers

941 G ST

Year	Uses	Source
1932	Chinese Assn of Fresno	R.L. Polk & Co Publishers

945 G ST

Year	Uses	Source
1932	Sun AVYuen barber	R.L. Polk & Co Publishers

947 G ST

Year	Uses	Source
1932	Maranian Avedis hat	R.L. Polk & Co Publishers

949 G ST

Year	Uses	Source
1932	Wong & Sons chair	R.L. Polk & Co Publishers
	reprs	R.L. Polk & Co Publishers

951 G ST

Year	Uses	Source
1932	Oriental	R.L. Polk & Co Publishers

953 G ST

Year	Uses	Source
1932	Oriental	R.L. Polk & Co Publishers

955 G ST

Year	Uses	Source
1965	VACANT	R.L. Polk & Co Publisher
1932	Fay Nor oriental gds	R.L. Polk & Co Publishers

957 G ST

Year	Uses	Source
1965	VACANT	R.L. Polk & Co Publisher
1932	Vacant	R.L. Polk & Co Publishers

FINDINGS

Year	Uses	Source
1932	Tulare intersects	R.L. Polk & Co Publishers

1003 G ST

Year	Uses	Source
1932	Truboto J shoe repr	R.L. Polk & Co Publishers

1007 G ST

Year	Uses	Source
1932	Canales P M Mrs tor	R.L. Polk & Co Publishers
	tillas	R.L. Polk & Co Publishers

1009 G ST

Year	Uses	Source
1932	Hagopian K M barber	R.L. Polk & Co Publishers
	Chinese Benevolent	R.L. Polk & Co Publishers

1011 G ST

Year	Uses	Source
1932	Demoorjian Markar	R.L. Polk & Co Publishers
	baths	R.L. Polk & Co Publishers

1013 G ST

Year	Uses	Source
1932	Oriental	R.L. Polk & Co Publishers

1019 G ST

Year	Uses	Source
1932	Tong Duck Tong Sing	R.L. Polk & Co Publishers
	& Co oriental gds	R.L. Polk & Co Publishers

1021 G ST

Year	Uses	Source
1932	Mc Alexander P B tires	R.L. Polk & Co Publishers

1027 G ST

Year	Uses	Source
1932	Hang Chong oriental	R.L. Polk & Co Publishers

FINDINGS

1029 G ST

Year	Uses	Source
1932	Vacant	R.L. Polk & Co Publishers

1031 G ST

Year	Uses	Source
1932	Uchijama Benj Indy	R.L. Polk & Co Publishers

1035 G ST

Year	Uses	Source
1932	Oriental	R.L. Polk & Co Publishers

1037 G ST

Year	Uses	Source
1932	Oriental	R.L. Polk & Co Publishers

1039 G ST

Year	Uses	Source
1932	Oriental	R.L. Polk & Co Publishers

1041 G ST

Year	Uses	Source
1932	Oriental	R.L. Polk & Co Publishers

1043 G ST

Year	Uses	Source
1932	Chinese Nationalist	R.L. Polk & Co Publishers
	Party of Fresno	R.L. Polk & Co Publishers

1045 G ST

Year	Uses	Source
1932	Vacant	R.L. Polk & Co Publishers

1047 G ST

Year	Uses	Source
1932	Vacant	R.L. Polk & Co Publishers

FINDINGS

1049 G ST

Year	Uses	Source
1932	Lee Hing Indy	R.L. Polk & Co Publishers

1051 G ST

Year	Uses	Source
1932	Sang Kw ong oriental	R.L. Polk & Co Publishers

1055 G ST

Year	Uses	Source
1932	Kam Chong & Co ori	R.L. Polk & Co Publishers
	ental gds	R.L. Polk & Co Publishers

1068 G ST

Year	Uses	Source
2017	JENSEN & PILEGARD	Cole Information
2014	JENSEN & PILEGARD	Cole Information
2010	JENSEN & PILEGARD	Cole Information
2005	JENSEN & PILEGARD	Cole Information
2002	JENSEN& PILEGARDfeed mfrs	R.L. Polk & Co Publishers
2000	JENSEN & PILEGARD	Cole Information
	PILEGARD & JENSEN FEED	Cole Information
	HAZEL LUDWIG	Cole Information
1996	JENSEN & PILEGARD	R.L. Polk & Co Publishers
1995	JENSEN & PILEGUARD	Cole Information
	PILEGARDJENSEN, JENSEN	Cole Information
1992	JENSEN&PILEGARD 1	Cole Information
1990	Jensen & Pilegard garden equip & sups	R.L. Polk & Co Publishers
1986	Jensen & Pilegard feed dire	R.L. Polk & Co Publishers
1980	Jensen & Pilegard feed dlrs	R.L. Polk & Co Publishers
1975	Jensen & Pilegard feed dlrs	R.L. Polk & Co Publishers
1970	Jensen & Pilegard feed dlrs	R.L. Polk & Co Publisher
1965	JENSEN 6 PILEGARD FEED DLRS	R.L. Polk & Co Publisher
1932	Albers Bros Milling Co	R.L. Polk & Co Publishers
	Mariposa intersects	R.L. Polk & Co Publishers

FINDINGS

1101 G ST

Year	Uses	Source
1932	Dolagary Martin furn	R.L. Polk & Co Publishers

1103 G ST

Year	Uses	Source
1990	Jensen & Pilegard Whse	R.L. Polk & Co Publishers
1986	Jensen & Pilegard Whse	R.L. Polk & Co Publishers
1980	Jensen & Pilegard Whse	R.L. Polk & Co Publishers
1975	Jensen & Pilegard Whse	R.L. Polk & Co Publishers
1970	Jensen & Pilegard Whse	R.L. Polk & Co Publisher
1965	JENSEN & PILEGARD WHSE	R.L. Polk & Co Publisher

1111 G ST

Year	Uses	Source
1990	Jensen & Pilegard Whse	R.L. Polk & Co Publishers

1121 G ST

Year	Uses	Source
1932	Leverone A G furn rms	R.L. Polk & Co Publishers

1123 G ST

Year	Uses	Source
1932	Daros Jos fish	R.L. Polk & Co Publishers

1139 G ST

Year	Uses	Source
1986	Vacant	R.L. Polk & Co Publishers
1980	Pacfic Gas & Electric Co Sub Sta	R.L. Polk & Co Publishers
1975	Pacific Gas & Electric Co Sub Sta	R.L. Polk & Co Publishers
1970	Pacific Gas & Electric Co Sub Sta	R.L. Polk & Co Publisher
1965	PACIFIC GAS & ELECTRIC CO	R.L. Polk & Co Publisher
	SUB STA	R.L. Polk & Co Publisher
1932	Yrulegui Angelo bil	R.L. Polk & Co Publishers
	liards	R.L. Polk & Co Publishers

FINDINGS

1141 G ST

Year	Uses	Source
1970	/ Subw ay Hotel	R.L. Polk & Co Publisher
1965	SUBWAY GOSPEL MISSION	R.L. Polk & Co Publisher
	EUROPA HOTEL LODGINGS	R.L. Polk & Co Publisher
1932	Cervelli 0 G furn rms	R.L. Polk & Co Publishers
	Olivieri Carlo restr	R.L. Polk & Co Publishers

1143 G ST

Year	Uses	Source
1965	SUBWAY MISSION STORAGE	R.L. Polk & Co Publisher
1932	Vacant	R.L. Polk & Co Publishers

1147 G ST

Year	Uses	Source
1932	Vacant	R.L. Polk & Co Publishers

1152 G ST

Year	Uses	Source
2020	GOODGUYS TIRE & AUTO REPAIR	EDR Digital Archive
2005	GOODGUYS TIRE CENTERS INC	Cole Information
2002	GOODALL FLOOR COVERING tire dlrs re GOODYEAR GOODGUYS TIRE CTR	R.L. Polk & Co Publishers
2000	GOODGUYS TIRE CENTERS	Cole Information
1996	GOODYEAR	R.L. Polk & Co Publishers
	GOODGUYS TIRE CTR	R.L. Polk & Co Publishers
1995	GOODYEAR GOODGUYS TIRE CTR	Cole Information
1990	Vacant	R.L. Polk & Co Publishers
1986	Van Waters & Rogers chem distr	R.L. Polk & Co Publishers
1980	Van Waters & Rogers Div Of Univar chem distr	R.L. Polk & Co Publishers
1970	Van Waters & Rogers Div Vw r Unlimited Corp chem distr	R.L. Polk & Co Publisher
1965	VAN WATERS & ROGERS INC CHEM MFRS	R.L. Polk & Co Publisher

FINDINGS

1159 G ST

Year	Uses	Source
1970	Feramiscos Eagle Barber Shop	R.L. Polk & Co Publisher
1965	FERAMISCOS EAGLE BARBER SHOP	R.L. Polk & Co Publisher
1932	Feramisco Jos barber	R.L. Polk & Co Publishers
	Fresno intersects	R.L. Polk & Co Publishers

1162 G ST

Year	Uses	Source
1975	Van Waters & Rogers Div V W R United Corp chem distr	R.L. Polk & Co Publishers

1202 G ST

Year	Uses	Source
1932	Vagim J G fruit pkr	R.L. Polk & Co Publishers

1206 G ST

Year	Uses	Source
2017	INTERNATIONAL IMMIGRATION SERVICES	Cole Information
2014	INTERNATIONAL IMMIGRATION SERVICES	Cole Information
2010	INTERNATIOANL IMMIGRATION SVC	Cole Information
	ELECTRONIC MONITORING	Cole Information
2005	INTERNATIONAL IMMIGRATION SERVICES	Cole Information
2002	LA TAPITA HELADOS	R.L. Polk & Co Publishers
2000	COMMUNICATION TECHNOLOGY	Cole Information
	LATAPITIA HELADOS	Cole Information
1996	CALIFORNIA DESIGN	R.L. Polk & Co Publishers
	COMMUNICATION	R.L. Polk & Co Publishers
	TECHNOLOGY	R.L. Polk & Co Publishers
	KAKUTANI	R.L. Polk & Co Publishers
	BOOKKEEPING SVC	R.L. Polk & Co Publishers
	LA TAPITA HELADOS	R.L. Polk & Co Publishers
	Lalapilia Helados	R.L. Polk & Co Publishers
1995	DAWN KAKUTANI BOOKKEEPING SVC	Cole Information
	SAN JOAQUIN VALLEY DENTAL ASSN	Cole Information
	ALLIED GRAPHIC SALES & SVC	Cole Information

FINDINGS

Year	Uses	Source
1995	LA TAPITA HELADOS	Cole Information
	LATAPITIA, HELADOS	Cole Information
1992	S K A CONSTRUCTION	Cole Information
	ALLIED GRPHC SLS&SV	Cole Information
	KAKUTANI D BKKPNG	Cole Information
	LATAPITIA, HELADOS	Cole Information
1990	Building	R.L. Polk & Co Publishers
	Allied Graphic Sales & Serv Inc	R.L. Polk & Co Publishers
	02 S K A Construction Inc	R.L. Polk & Co Publishers
	Apollo Dental Products	R.L. Polk & Co Publishers
	San Joaquin Dental Association	R.L. Polk & Co Publishers
	San Joaquin Valley Dental Association	R.L. Polk & Co Publishers
	La Tapatia Helados ice cream & frozen desserts	R.L. Polk & Co Publishers
1986	Building	R.L. Polk & Co Publishers
	Vacant	R.L. Polk & Co Publishers
	5 K A Construction Inc	R.L. Polk & Co Publishers
	San Joaquin Dental Association	R.L. Polk & Co Publishers
	Valley Dental Centers Inc	R.L. Polk & Co Publishers
	La Tapatia Helados ice cream & frozen desserts	R.L. Polk & Co Publishers
1970	Vacant	R.L. Polk & Co Publisher
1965	FRESNO TIRE WAREHOUSE INC WHOL	R.L. Polk & Co Publisher

1213 G ST

Year	Uses	Source
1932	Glennon E T sign pntr	R.L. Polk & Co Publishers

1215 G ST

Year	Uses	Source
2014	ANNETTE PERRY	Cole Information
2010	ANNETTE PERRY	Cole Information
1970	Ridge Electric Motor Co	R.L. Polk & Co Publisher
1965	RIDGE ELECTRIC MOTOR CO	R.L. Polk & Co Publisher

FINDINGS

1216 G ST

Year	Uses	Source
1970	Vacant	R.L. Polk & Co Publisher
1965	AMBURGO CO INC THE FEED SUPPLEMENT WHOL	R.L. Polk & Co Publisher
	AMBURGO WESTERN MFG CO INC	R.L. Polk & Co Publisher
	FEED SUPPLEMENT MFRS	R.L. Polk & Co Publisher

1235 G ST

Year	Uses	Source
2017	RIDGE ELECTRIC	Cole Information
2014	RIDGE ELECTRIC	Cole Information
2010	RIDGE ELECTRIC	Cole Information
2005	COMMERCIAL APPLIANCE	Cole Information
	RIDGE ELECTRIC	Cole Information
2002	COMMERCIAL APPLIANCE PARTS restaurart equip/supl retail	R.L. Polk & Co Publishers
	DURAY INC restaurant equip lsupl retail	R.L. Polk & Co Publishers
2000	COMMERCIAL APPLIANCE PARTS	Cole Information
	RIDGE ELECTRIC	Cole Information
1996	COMMERCIAL	R.L. Polk & Co Publishers
	APPLIANCE PARTS	R.L. Polk & Co Publishers
1995	RIDGE ELECTRIC	Cole Information
	COMMERCIAL APPLIANCE PARTS	Cole Information
1992	RIDGE ELECTRIC	Cole Information
	COMMERCL APPL PARTS	Cole Information
1990	Ridge Electric Motor Co	R.L. Polk & Co Publishers
1986	Ridge Electric Motor Co	R.L. Polk & Co Publishers
1980	Ridge Electric Motor Co	R.L. Polk & Co Publishers
1965	SITTNER AUTO PAINTING	R.L. Polk & Co Publisher
1932	Union Truck Terminal	R.L. Polk & Co Publishers
	Harm & Frasher exp	R.L. Polk & Co Publishers
	Orange Cove Transpor	R.L. Polk & Co Publishers
	tation Co auto frt	R.L. Polk & Co Publishers
	Valley Motor Lines Inc	R.L. Polk & Co Publishers

H

800 H

Year	Uses	Source
1937	Valley Bedding & Furniture	R.L. Polk & Co Publishers
	Co facty	R.L. Polk & Co Publishers

801 H

Year	Uses	Source
1937	Terminal Whs Co	R.L. Polk & Co Publishers
	Air Reduction Sales Co	R.L. Polk & Co Publishers
	oxygen	R.L. Polk & Co Publishers
	Coast Dakota Flour Co	R.L. Polk & Co Publishers
	Hills Bros Coffee Co	R.L. Polk & Co Publishers
	Monarch Flour Co	R.L. Polk & Co Publishers
	Paramount Seed Co	R.L. Polk & Co Publishers
1927	Air Reduction Sales	R.L. Polk & Co Publishers
	Bomberger Seed Co	R.L. Polk & Co Publishers
	Coast Dakota Flour	R.L. Polk & Co Publishers
	Weyberg Leo J Co	R.L. Polk & Co Publishers
	w hol radio supplies	R.L. Polk & Co Publishers
	Terminal Warehouse	R.L. Polk & Co Publishers
	Weyl Zuckermaj	R.L. Polk & Co Publishers
	Co produce	R.L. Polk & Co Publishers

804 H

Year	Uses	Source
1958	Sun Maid Furn Co w hse	R.L. Polk & Co Publishers
1952	Fresno Canners Outlet	R.L. Polk & Co Publishers

806 H

Year	Uses	Source
1958	Vacant	R.L. Polk & Co Publishers
1927	Vacant	R.L. Polk & Co Publishers

FINDINGS

808 H

Year	Uses	Source
1958	K Rs Auto Lndry	R.L. Polk & Co Publishers
1952	Gentile J R auto Indy	R.L. Polk & Co Publishers

831 H

Year	Uses	Source
1937	Vacant	R.L. Polk & Co Publishers
	Kern intersects	R.L. Polk & Co Publishers
1927	Calif Spray Chemical	R.L. Polk & Co Publishers
	Germain Seed	R.L. Polk & Co Publishers
	Plant Co	R.L. Polk & Co Publishers

903 H

Year	Uses	Source
1952	Vacant	R.L. Polk & Co Publishers
1947	Suppliers Inc w hol stationers	R.L. Polk & Co Publishers
1942	Vacant	R.L. Polk & Co Publishers
1937	Bomberger Seed Co	R.L. Polk & Co Publishers

904 H

Year	Uses	Source
1937	Vacant	R.L. Polk & Co Publishers
1927	Vacant	R.L. Polk & Co Publishers

910 H

Year	Uses	Source
1958	Le Roy Hotel	R.L. Polk & Co Publishers
	Weber Chris	R.L. Polk & Co Publishers
1952	LeRoy Hotel	R.L. Polk & Co Publishers
1947	Lane Lena Mrs	R.L. Polk & Co Publishers
	Le Roy Hotel	R.L. Polk & Co Publishers
1942	Leroy Hotel	R.L. Polk & Co Publishers
	Klinovich Lena Mrs	R.L. Polk & Co Publishers
1937	Leroy Hotel	R.L. Polk & Co Publishers
	Obermeyer John	R.L. Polk & Co Publishers

FINDINGS

Year	Uses	Source
1927	Hotel Mayer	R.L. Polk & Co Publishers
	Beebe D W	R.L. Polk & Co Publishers
1922	Hotel Mayer	Polk: Husted Directory Co.
	Beebe D W	Polk: Husted Directory Co.

912 H

Year	Uses	Source
1942	Vacant	R.L. Polk & Co Publishers
1927	Beebe D W soft	R.L. Polk & Co Publishers
	drinks	R.L. Polk & Co Publishers

915 H

Year	Uses	Source
1942	Vacant	R.L. Polk & Co Publishers

916 H

Year	Uses	Source
1958	Vacant	R.L. Polk & Co Publishers
1952	Vacant	R.L. Polk & Co Publishers
1947	Scoyni Nicholas	R.L. Polk & Co Publishers
	Valley Amusement Co	R.L. Polk & Co Publishers
1942	Vacant	R.L. Polk & Co Publishers
1937	Vacant	R.L. Polk & Co Publishers
1927	Vacant	R.L. Polk & Co Publishers

922 H

Year	Uses	Source
1927	Vacant	R.L. Polk & Co Publishers

926 H

Year	Uses	Source
1958	Dow ntow n Day NNite Garage	R.L. Polk & Co Publishers
	stge dept	R.L. Polk & Co Publishers
1942	Dow ntow n Day N Nite	R.L. Polk & Co Publishers
	Garage & Serv Store	R.L. Polk & Co Publishers

FINDINGS

928 H

Year	Uses	Source
1937	Vacant	R.L. Polk & Co Publishers
1927	Vacant	R.L. Polk & Co Publishers

932 H

Year	Uses	Source
1952	Vacant	R.L. Polk & Co Publishers
1947	Vacant	R.L. Polk & Co Publishers
1942	Vacant	R.L. Polk & Co Publishers
1937	Vacant	R.L. Polk & Co Publishers
1927	Commercial Transfer	R.L. Polk & Co Publishers
	Getz M & Co soda	R.L. Polk & Co Publishers
	fountain supplies	R.L. Polk & Co Publishers
	Linde Air Products	R.L. Polk & Co Publishers
	Mission Distributors	R.L. Polk & Co Publishers
	fruit juices	R.L. Polk & Co Publishers
	Prest O Lite Co	R.L. Polk & Co Publishers
	Union Carbide Sales	R.L. Polk & Co Publishers

940 H

Year	Uses	Source
1952	Merino Jos saw filer	R.L. Polk & Co Publishers
1947	Vacant	R.L. Polk & Co Publishers
1942	Vacant	R.L. Polk & Co Publishers
1937	Vacant	R.L. Polk & Co Publishers

950 H

Year	Uses	Source
1952	Amrine E B auto repr	R.L. Polk & Co Publishers
1947	Travelers Body & Fender Wks	R.L. Polk & Co Publishers
1942	Angelich Michl garage	R.L. Polk & Co Publishers
	Tulare intersects	R.L. Polk & Co Publishers
1937	Cunningham R M garage	R.L. Polk & Co Publishers
	Tulare intersects	R.L. Polk & Co Publishers

Year	Uses	Source
1927	Thalman A J	R.L. Polk & Co Publishers

951 H

Year	Uses	Source
1958	Hobbs Parsons Co prod dirs	R.L. Polk & Co Publishers

1033 H

Year	Uses	Source
2017	GREYHOUND BUS LINES	Cole Information
1992	GREYHOUND BUS BGAGE	Cole Information

1043 H

Year	Uses	Source
1992	BURGER KING	Cole Information

H ST

800 H ST

Year	Uses	Source
1932	Fresno Garage	R.L. Polk & Co Publishers

801 H ST

Year	Uses	Source
1992	W A S C O	Cole Information
1932	Terminal Warehouse	R.L. Polk & Co Publishers
	Air Reduction Sales Co	R.L. Polk & Co Publishers
	oxygen	R.L. Polk & Co Publishers
	Baker Hamilton & Pa	R.L. Polk & Co Publishers
	cilc Co steel dirs	R.L. Polk & Co Publishers
	Coast Dakota Flour Co	R.L. Polk & Co Publishers
	Gordon Allen Co soap	R.L. Polk & Co Publishers
	Hills Bros Coffee Inc	R.L. Polk & Co Publishers
	Monarch Flour Co	R.L. Polk & Co Publishers
	Phillips Milling Co	R.L. Polk & Co Publishers
	w hol flour	R.L. Polk & Co Publishers
	Sussman Wormser Co	R.L. Polk & Co Publishers

FINDINGS

Year	Uses	Source
1932	w hol gro	R.L. Polk & Co Publishers
	Kern intersects	R.L. Polk & Co Publishers

903 H ST

Year	Uses	Source
1932	Bomberger Seed Co	R.L. Polk & Co Publishers

904 H ST

Year	Uses	Source
1932	Vacant	R.L. Polk & Co Publishers

910 H ST

Year	Uses	Source
1965	VACANT	R.L. Polk & Co Publisher
1932	Mayer Hotel	R.L. Polk & Co Publishers
	Logan J W	R.L. Polk & Co Publishers

911 H ST

Year	Uses	Source
2020	FRESNO FIRE DEPT	EDR Digital Archive
	CITY OF FRESNO FIRE DEPT	EDR Digital Archive
	ALISA ANN RUCH BURN FOUNDATION	EDR Digital Archive
	FRESNO CITY	EDR Digital Archive
2017	CITY OF FRESNO	Cole Information
2010	FRESNO FIRE DEPT	Cole Information

912 H ST

Year	Uses	Source
1965	VACANT	R.L. Polk & Co Publisher
1932	Vacant	R.L. Polk & Co Publishers

916 H ST

Year	Uses	Source
1965	VACANT	R.L. Polk & Co Publisher
1932	Vacant	R.L. Polk & Co Publishers

FINDINGS

926 H ST

Year	Uses	Source
1965	DOWNTOWN DAY N NITE GARAGE	R.L. Polk & Co Publisher

928 H ST

Year	Uses	Source
1932	Vacant	R.L. Polk & Co Publishers

932 H ST

Year	Uses	Source
1932	Vacant	R.L. Polk & Co Publishers

940 H ST

Year	Uses	Source
1932	Vacant	R.L. Polk & Co Publishers

950 H ST

Year	Uses	Source
1932	Kazarian W K auto repr	R.L. Polk & Co Publishers
	Tulare intersects	R.L. Polk & Co Publishers

951 H ST

Year	Uses	Source
2002	CHERTA FARMS farms	R.L. Polk & Co Publishers
2000	CHERTA FARMS	Cole Information
1995	HUNTLEY & MOORE FARMS	Cole Information
	JIMMIE HIRASUNA BROKERAGE	Cole Information
1992	HOBBS PARSONS PRDC	Cole Information
	HUNTLEY&MOORE FARMS	Cole Information
1990	Vacant	R.L. Polk & Co Publishers
1986	Hobbs Parsons Produce Co fruit w hol	R.L. Polk & Co Publishers
1980	Hobbs Parsons Co w hol prod	R.L. Polk & Co Publishers
1975	Hobbs Parsons Co w hol prod	R.L. Polk & Co Publishers
1970	Hobbs Parsons Co w hol prod	R.L. Polk & Co Publisher
1965	HOBBS PARSONS CO WHDL PROD	R.L. Polk & Co Publisher

FINDINGS

1018 H ST

Year	Uses	Source
1932	Romano A B soft drinks	R.L. Polk & Co Publishers

1020 H ST

Year	Uses	Source
1932	Gurgevich Wm restr	R.L. Polk & Co Publishers
	H Contd	R.L. Polk & Co Publishers

1030 H ST

Year	Uses	Source
1932	Porton J E mens	R.L. Polk & Co Publishers
	furngs	R.L. Polk & Co Publishers

1032 H ST

Year	Uses	Source
1932	Hotel Collins	R.L. Polk & Co Publishers

1033 H ST

Year	Uses	Source
2020	GREYHOUND LINES	EDR Digital Archive
2010	GREYHOUND PACKAGE XPRESS	Cole Information
1995	GREYHOUND BUS LINES	Cole Information
1986	Greyhound Bus Lines	R.L. Polk & Co Publishers
	Greyhound Bus Lines Terminal	R.L. Polk & Co Publishers
	Greyhound Bus Lines Package Express	R.L. Polk & Co Publishers
1980	Greyhound Bus Charters	R.L. Polk & Co Publishers
	Greyhound Bus Lines	R.L. Polk & Co Publishers
	Greyhound Bus Lines Terminal	R.L. Polk & Co Publishers
	Greyhound Bus Lines Package Express	R.L. Polk & Co Publishers
1975	Greyhound Bus Charters	R.L. Polk & Co Publishers
	Greyhound Bus Lines	R.L. Polk & Co Publishers
	Greyhound Bus Lines Terminal	R.L. Polk & Co Publishers
	Greyhound Bus Lines Package Express	R.L. Polk & Co Publishers
1970	Greyhound Bus Lines	R.L. Polk & Co Publisher
	Greyhound Bus Lines Terminal	R.L. Polk & Co Publisher

FINDINGS

Year	Uses	Source
1970	Greyhound Bus Lines Package Express	R.L. Polk & Co Publisher
1965	GREYHOUND POST HOUSE PESTR	R.L. Polk & Co Publisher
	WESTERN GREYHOUND LINES	R.L. Polk & Co Publisher

1034 H ST

Year	Uses	Source
1932	Shortle Cornelius soft	R.L. Polk & Co Publishers
	drinks	R.L. Polk & Co Publishers

1038 H ST

Year	Uses	Source
1932	Cleveland John barber	R.L. Polk & Co Publishers

1039 H ST

Year	Uses	Source
1932	Chamber of Commerce	R.L. Polk & Co Publishers
	Agricultural Bureau of	R.L. Polk & Co Publishers
	San Joaquin Valley	R.L. Polk & Co Publishers
	California Raisin Festi	R.L. Polk & Co Publishers
	val Assn	R.L. Polk & Co Publishers
	Commercial Park	R.L. Polk & Co Publishers
	Fresno District Fair	R.L. Polk & Co Publishers
	Fresno Exchange Club	R.L. Polk & Co Publishers
	Junior Chamber of	R.L. Polk & Co Publishers
	Commerce	R.L. Polk & Co Publishers

1040 H ST

Year	Uses	Source
1932	Doherty & Jones 2d hd	R.L. Polk & Co Publishers
	Edison Rooms	R.L. Polk & Co Publishers
	Green Lottie Mrs	R.L. Polk & Co Publishers
	Depot Cafe	R.L. Polk & Co Publishers
	Vacant	R.L. Polk & Co Publishers
	Antoyan K V 2d hd do	R.L. Polk & Co Publishers
	Pioneer Hotel	R.L. Polk & Co Publishers

FINDINGS

Year	Uses	Source
1932	Pollock Mary Mrs	R.L. Polk & Co Publishers
	Stage Depot Pool Hall	R.L. Polk & Co Publishers
	Mariposa intersects	R.L. Polk & Co Publishers
	Mariposa Peoples Trans	R.L. Polk & Co Publishers
	fer Co	R.L. Polk & Co Publishers
	Mariposa Southern Pa	R.L. Polk & Co Publishers
	cific Co pass depot	R.L. Polk & Co Publishers
	Penny New man Grain	R.L. Polk & Co Publishers
	Crow n Printing & En	R.L. Polk & Co Publishers
	graving Co	R.L. Polk & Co Publishers
	Fresno Rubber Stamp	R.L. Polk & Co Publishers
	Vacant	R.L. Polk & Co Publishers
	Broadw ay Sheet Metal	R.L. Polk & Co Publishers
	Works	R.L. Polk & Co Publishers
	Lauritzen Hardw are Co	R.L. Polk & Co Publishers
	Fresno intersects	R.L. Polk & Co Publishers
	Subw ay Garage	R.L. Polk & Co Publishers
	Vacant	R.L. Polk & Co Publishers
	Vacant	R.L. Polk & Co Publishers

1043 H ST

Year	Uses	Source
1995	BURGER KING	Cole Information
1986	Burger King restr	R.L. Polk & Co Publishers
1980	Burger King	R.L. Polk & Co Publishers
1975	Greyhound Post House restr	R.L. Polk & Co Publishers
1970	Greyhound Post House restr	R.L. Polk & Co Publisher

1053 H ST

Year	Uses	Source
1986	Terminal Cocktail Lounge	R.L. Polk & Co Publishers
1980	Terminal Cocktail Lounge	R.L. Polk & Co Publishers
1975	Terminal Cocktail Lounge	R.L. Polk & Co Publishers
1970	Terminal Cocktail Lounge	R.L. Polk & Co Publisher

Year	Uses	Source
1965	TERMINAL COCKTAIL LOUNGE	R.L. Polk & Co Publisher

1055 H ST

Year	Uses	Source
1975	Southern Pacific Co District Office	R.L. Polk & Co Publishers
1970	Southern Pacific Co District Office	R.L. Polk & Co Publisher
	Southern Pacific Co dist pass agt	R.L. Polk & Co Publisher
	Soutern Pacific Co Emergency Hosp	R.L. Polk & Co Publisher
1965	SOUTHERN PACIFIC CO DISTRICT OFFICE	R.L. Polk & Co Publisher
	SOUTHERN PACIFIC CO PASS STA	R.L. Polk & Co Publisher
	SOUTHERN PACIFIC CO DEPOT	R.L. Polk & Co Publisher
	SOUTHERN PACIFIC CO EMERGENCY HOSP	R.L. Polk & Co Publisher

INYO

1207 INYO

Year	Uses	Source
1922	Leal Peter	Polk: Husted Directory Co.
	Sanchez Savero	Polk: Husted Directory Co.

1209 INYO

Year	Uses	Source
1962	Galindo Jose	Pacific Telephone
1958	Yamaguchi Yasutaro	R.L. Polk & Co Publishers
1952	Kawahara Takuma	R.L. Polk & Co Publishers
1947	Aguilar Mary	R.L. Polk & Co Publishers
1942	Minamoto R S	R.L. Polk & Co Publishers
1937	Zavala Epigmenio	R.L. Polk & Co Publishers
1932	Ortega Jose	R.L. Polk & Co Publishers
1927	Naranjo Pasquale	R.L. Polk & Co Publishers

1211 INYO

Year	Uses	Source
1962	Omaye Kameichi	Pacific Telephone
1958	Omaye Kameichi	R.L. Polk & Co Publishers

FINDINGS

Year	Uses	Source
1952	Maekaw a Sutekichi	R.L. Polk & Co Publishers
1947	Wakasa Robt	R.L. Polk & Co Publishers
1942	Wakasa Benj	R.L. Polk & Co Publishers
1932	Gutierrez Saml	R.L. Polk & Co Publishers
1927	Oriental	R.L. Polk & Co Publishers
1922	Vasquez J C	Polk: Husted Directory Co.

1220 INYO

Year	Uses	Source
1927	Vacant	R.L. Polk & Co Publishers

1222 INYO

Year	Uses	Source
1922	Hamparzumian Setrak	Polk: Husted Directory Co.

1228 INYO

Year	Uses	Source
1922	Alvarez Mrs Angeline	Polk: Husted Directory Co.
	Hendry Benj	Polk: Husted Directory Co.

1230 INYO

Year	Uses	Source
1922	Sw anson John	Polk: Husted Directory Co.

1231 INYO

Year	Uses	Source
1952	Kw ong Frank	R.L. Polk & Co Publishers
1947	Maslach Yozo	R.L. Polk & Co Publishers
1942	Herrera Julia Mrs	R.L. Polk & Co Publishers
	D intersects	R.L. Polk & Co Publishers
1937	Atilano Crencencio	R.L. Polk & Co Publishers
	D intersects	R.L. Polk & Co Publishers
1932	Oriental	R.L. Polk & Co Publishers
	D intersects	R.L. Polk & Co Publishers
1927	Oriental	R.L. Polk & Co Publishers
1922	Lara Ramon	Polk: Husted Directory Co.

FINDINGS

1232 INYO

Year	Uses	Source
1922	Rocha Mauro	Polk: Husted Directory Co.

1302 INYO

Year	Uses	Source
1942	Palmer Armando	R.L. Polk & Co Publishers
	E intersects	R.L. Polk & Co Publishers
1937	Tarin Candelerio	R.L. Polk & Co Publishers
	E intersects	R.L. Polk & Co Publishers
1932	Tarin Candelario	R.L. Polk & Co Publishers
	E intersects	R.L. Polk & Co Publishers
	F intersects	R.L. Polk & Co Publishers
1927	Tarin Candelario	R.L. Polk & Co Publishers
1922	Brow n Mrs Daisy	Polk: Husted Directory Co.
	Perez Jesus	Polk: Husted Directory Co.

1400 INYO

Year	Uses	Source
1962	Danish Creamery Assn	Pacific Telephone
	dairy AD	Pacific Telephone
1958	Danish Creamery Assn	R.L. Polk & Co Publishers
	F Intersects	R.L. Polk & Co Publishers
1952	Danish Creamery Assn	R.L. Polk & Co Publishers
1947	Danish Crmry Assn	R.L. Polk & Co Publishers
1942	Danish Creamery Assn	R.L. Polk & Co Publishers
	F intersects	R.L. Polk & Co Publishers
	G intersects	R.L. Polk & Co Publishers
	H intersects	R.L. Polk & Co Publishers
1937	Danish Creamery Assn	R.L. Polk & Co Publishers
	F intersects	R.L. Polk & Co Publishers
	G intersects	R.L. Polk & Co Publishers
	H intersects	R.L. Polk & Co Publishers

FINDINGS

1515 INYO

Year	Uses	Source
1962	Nisei Auto Serv repr	Pacific Telephone
	Sams Body Wks repr AM	Pacific Telephone

1520 INYO

Year	Uses	Source
1922	Figueroa T C	Polk: Husted Directory Co.

1524 INYO

Year	Uses	Source
1932	Vacant	R.L. Polk & Co Publishers
	G intersects	R.L. Polk & Co Publishers
	H intersects	R.L. Polk & Co Publishers
1922	Sosa Catarino	Polk: Husted Directory Co.

INYO ST

1205 INYO ST

Year	Uses	Source
2020	JACINTO GARAY	EDR Digital Archive
	OMAR GARAY	EDR Digital Archive
2017	OMAR GARAY-MORALES	Cole Information
2014	JACINTO GARAY	Cole Information
2010	JACINTO GARAY	Cole Information

1209 INYO ST

Year	Uses	Source
1970	Dioz Alfonso	R.L. Polk & Co Publisher
1965	VACANT	R.L. Polk & Co Publisher

1211 INYO ST

Year	Uses	Source
1970	Cordova Mary Mrs	R.L. Polk & Co Publisher
1965	VACANT	R.L. Polk & Co Publisher

FINDINGS

1400 INYO ST

Year	Uses	Source
1965	DANISH CREAMERY ASSN DAIRY	R.L. Polk & Co Publisher

1515 INYO ST

Year	Uses	Source
1996	NISEI AUTO SVC	R.L. Polk & Co Publishers
1995	NISEI AUTO SVC	Cole Information
1990	Nisei Auto Service	R.L. Polk & Co Publishers
1986	Nisei Auto Service	R.L. Polk & Co Publishers
1980	Nisei Auto Service	R.L. Polk & Co Publishers
1970	Nisei Auto Service repr	R.L. Polk & Co Publisher
1965	NISEI AUTO SERVICE REPR	R.L. Polk & Co Publisher

KERN

1176 KERN

Year	Uses	Source
1932	Zellerbach Paper Co	R.L. Polk & Co Publishers
	H intersects	R.L. Polk & Co Publishers

1224 KERN

Year	Uses	Source
1962	Vacant	Pacific Telephone
1958	Palacio Aurelio lodgings	R.L. Polk & Co Publishers
1952	Bagdad Chas furn rms	R.L. Polk & Co Publishers
1947	Bagda Chas furn rms	R.L. Polk & Co Publishers
1942	Bagdad Chas furn rms	R.L. Polk & Co Publishers
1937	Bagdad Cassie Mrs	R.L. Polk & Co Publishers
1932	Oriental	R.L. Polk & Co Publishers

1225 KERN

Year	Uses	Source
1952	Mayer Hotel	R.L. Polk & Co Publishers
1947	Mayer Hotel	R.L. Polk & Co Publishers
1942	Mayer Hotel	R.L. Polk & Co Publishers

FINDINGS

Year	Uses	Source
1942	Starling T B	R.L. Polk & Co Publishers
1937	Mayer Hotel	R.L. Polk & Co Publishers
	Bates S W	R.L. Polk & Co Publishers
1932	Workinmans Hotel	R.L. Polk & Co Publishers
	Bates S W	R.L. Polk & Co Publishers
1922	Workingmens Hotel	Polk: Husted Directory Co.
	Mohr Geo	Polk: Husted Directory Co.

1228 KERN

Year	Uses	Source
1952	Uemura Seijiro Rev	R.L. Polk & Co Publishers
1947	Hashimoto Hideo Rev	R.L. Polk & Co Publishers
1942	Hashimoto Hideo Rev	R.L. Polk & Co Publishers
1937	Hayashi Francis Rev	R.L. Polk & Co Publishers
1932	Yoshioka Katahida Rev	R.L. Polk & Co Publishers
1922	Momita Rev Hideo	Polk: Husted Directory Co.

1235 KERN

Year	Uses	Source
1952	DeLeon Miguel	R.L. Polk & Co Publishers
1947	De Leon Miguel	R.L. Polk & Co Publishers
1942	Kamikaw a Kaoru	R.L. Polk & Co Publishers
1937	Oriental	R.L. Polk & Co Publishers

1260 KERN

Year	Uses	Source
1952	Japanese Methodist Church	R.L. Polk & Co Publishers
1947	Japanese Methodist Ch	R.L. Polk & Co Publishers
1942	Japanese Methodist Ch	R.L. Polk & Co Publishers
	D intersects	R.L. Polk & Co Publishers
1937	Japanese Methodist Episco	R.L. Polk & Co Publishers
	pal Church	R.L. Polk & Co Publishers
	D intersects	R.L. Polk & Co Publishers
1932	Japanese Methodist	R.L. Polk & Co Publishers

FINDINGS

Year	Uses	Source
1932	Episcopal Church	R.L. Polk & Co Publishers
	D intersects	R.L. Polk & Co Publishers

1323 KERN

Year	Uses	Source
1962	Yanes Bros Delicatessen AM	Pacific Telephone
1958	Yanes Bros tortella mfrs	R.L. Polk & Co Publishers
	Yanes Bros tortilla mfrs	R.L. Polk & Co Publishers
1947	Jett Albt	R.L. Polk & Co Publishers
1937	Vacant	R.L. Polk & Co Publishers
1932	Lambert Chas	R.L. Polk & Co Publishers
1922	Garrigan Robt	Polk: Husted Directory Co.
	Goddard Jas	Polk: Husted Directory Co.
	Poirier Hector	Polk: Husted Directory Co.
	Samples Marshall	Polk: Husted Directory Co.

1329 KERN

Year	Uses	Source
1958	El Truinfro tortilla fcty	R.L. Polk & Co Publishers
1952	Rincon F A tortillas	R.L. Polk & Co Publishers
1947	Rincon F A tortillas	R.L. Polk & Co Publishers

1333 KERN

Year	Uses	Source
1962	New Victory Bakery	Pacific Telephone
1958	New Victory Bakery	R.L. Polk & Co Publishers
1952	Audelo Jose baker	R.L. Polk & Co Publishers
1947	Audelo Jose baker	R.L. Polk & Co Publishers
1942	Yoshiw a Tamaichi baker	R.L. Polk & Co Publishers
1937	Yoshiw a T baker	R.L. Polk & Co Publishers
1932	Miladys Art Style In	R.L. Polk & Co Publishers
	stitute	R.L. Polk & Co Publishers
	Wade K	R.L. Polk & Co Publishers

FINDINGS

1339 KERN

Year	Uses	Source
1962	Acapulco Cafe	Pacific Telephone
1958	Acapulco Cafe	R.L. Polk & Co Publishers
1952	Acevedo Amelia Mrs restr	R.L. Polk & Co Publishers
1947	Acapulco Cafe	R.L. Polk & Co Publishers
1942	Vacant	R.L. Polk & Co Publishers
1937	Matteson A H 2d hd gds	R.L. Polk & Co Publishers
1932	Vacant	R.L. Polk & Co Publishers

1340 KERN

Year	Uses	Source
1962	Fresno Buddhist Church	Pacific Telephone
1958	Fresno Buddhist Church	R.L. Polk & Co Publishers
1952	Fresno Buddhist Church	R.L. Polk & Co Publishers
1947	Fresno Buddhist Temple	R.L. Polk & Co Publishers
1942	Buddhist Ch of Fresno	R.L. Polk & Co Publishers
1937	Buddhist Church	R.L. Polk & Co Publishers
	Miw a H H	R.L. Polk & Co Publishers
1932	Fresno Buddhist	R.L. Polk & Co Publishers
	Church	R.L. Polk & Co Publishers

1341 KERN

Year	Uses	Source
1962	Andes Hotel lodgings	Pacific Telephone
	Kubota Jas K lw yr AD	Pacific Telephone
1958	Andes Hotel lodgings	R.L. Polk & Co Publishers
	Kubota Jas K lw yr	R.L. Polk & Co Publishers
1952	Hotel Andes	R.L. Polk & Co Publishers
	Kubota Itaru	R.L. Polk & Co Publishers
	Kubota J K lw yr	R.L. Polk & Co Publishers
1947	Hotel Andes	R.L. Polk & Co Publishers
	Kubota Itaru	R.L. Polk & Co Publishers
1942	Hotel Andes	R.L. Polk & Co Publishers
	Kuboto Ivy Mrs	R.L. Polk & Co Publishers

FINDINGS

Year	Uses	Source
1937	Hotel Universal	R.L. Polk & Co Publishers
	Parks F E	R.L. Polk & Co Publishers

1343 KERN

Year	Uses	Source
1942	Vacant	R.L. Polk & Co Publishers
1937	Vacant	R.L. Polk & Co Publishers
1932	Vacant	R.L. Polk & Co Publishers

1347 KERN

Year	Uses	Source
1962	Fairland Dept Store	Pacific Telephone
1958	Fairland Dept Store	R.L. Polk & Co Publishers
1952	Flores A G gro	R.L. Polk & Co Publishers
1947	Flores A G gro	R.L. Polk & Co Publishers
1942	Flores A G gro	R.L. Polk & Co Publishers
	E intersects	R.L. Polk & Co Publishers
1937	Flores Alf gro	R.L. Polk & Co Publishers
	E intersects	R.L. Polk & Co Publishers
1932	Woy Sen Low restr	R.L. Polk & Co Publishers
	E intersects	R.L. Polk & Co Publishers

1402 KERN

Year	Uses	Source
1962	OK Garage repr	Pacific Telephone
1958	0 K Garage	R.L. Polk & Co Publishers
1952	Inouye Tom auto repr	R.L. Polk & Co Publishers
1947	Invouye Tom auto repr	R.L. Polk & Co Publishers
1942	Inouye Thos auto repr	R.L. Polk & Co Publishers
1937	Inouye Thos auto repr	R.L. Polk & Co Publishers
1932	0 K Garage	R.L. Polk & Co Publishers

1403 KERN

Year	Uses	Source
1962	Vacant	Pacific Telephone

FINDINGS

Year	Uses	Source
1958	Tropicana Tavern	R.L. Polk & Co Publishers
1952	Aldana J A tavern	R.L. Polk & Co Publishers
1947	Sandoval Aciano liquors	R.L. Polk & Co Publishers
1942	Kinoshita F H gro	R.L. Polk & Co Publishers
1937	Kinoshita F H gro	R.L. Polk & Co Publishers
1932	Fujimura K fruit	R.L. Polk & Co Publishers

1405 KERN

Year	Uses	Source
1962	Old Shanghai Cafe	Pacific Telephone
1958	Old Shanghai Cafe	R.L. Polk & Co Publishers
1952	Yick Wm restr	R.L. Polk & Co Publishers
1947	Yick Willie restr	R.L. Polk & Co Publishers
1942	Lee J W restr	R.L. Polk & Co Publishers
1937	Lee J W	R.L. Polk & Co Publishers
	Old Shanghai Cafe	R.L. Polk & Co Publishers
1932	Shang Hai Cafe	R.L. Polk & Co Publishers

1407 KERN

Year	Uses	Source
1932	Jitsumyo T gro	R.L. Polk & Co Publishers

1408 KERN

Year	Uses	Source
1962	Tokubo Food Store	Pacific Telephone
1958	Tokubo Food Store	R.L. Polk & Co Publishers
1952	Jitsumyo Toichi gro	R.L. Polk & Co Publishers
1947	Jitsumyo Toichi gro	R.L. Polk & Co Publishers
1942	Jitsumyo Toichi gro	R.L. Polk & Co Publishers
1937	Jitsumyo Toichi gro	R.L. Polk & Co Publishers
1932	Oriental	R.L. Polk & Co Publishers

1409 KERN

Year	Uses	Source
1962	Ernys Drug Store	Pacific Telephone

FINDINGS

Year	Uses	Source
1958	Ernys Drug Store AAD	R.L. Polk & Co Publishers
1952	Yamaguchi Ernest drugs	R.L. Polk & Co Publishers
1947	Yamaguchi Ernest drugs	R.L. Polk & Co Publishers
1942	Nakaido Wm florist	R.L. Polk & Co Publishers
1937	Vacant	R.L. Polk & Co Publishers
1932	Yoshiroa T baker	R.L. Polk & Co Publishers

1411 KERN

Year	Uses	Source
1962	Mary Louise Beauty Salon	Pacific Telephone
1958	Vacant	R.L. Polk & Co Publishers
1952	Collier Alma Mrs beauty shop	R.L. Polk & Co Publishers
1947	Collier Alma Mrs beauty shop	R.L. Polk & Co Publishers
1942	Fujinaga Kinu Mrs beauty	R.L. Polk & Co Publishers
1937	Vacant	R.L. Polk & Co Publishers
1932	Vacant	R.L. Polk & Co Publishers

1416 KERN

Year	Uses	Source
1962	Hollyw ood Tailors & Cins	Pacific Telephone
1958	Sakata Co elec appis	R.L. Polk & Co Publishers
1952	Sakata J H seeds	R.L. Polk & Co Publishers
1947	Sakata J H elec sups	R.L. Polk & Co Publishers
1942	Kitazaw a K seeds	R.L. Polk & Co Publishers
1937	Kitazaw a Seed Co	R.L. Polk & Co Publishers
1932	Oriental	R.L. Polk & Co Publishers

1417 KERN

Year	Uses	Source
1962	Bills Flow er Box AMS 5480	Pacific Telephone
1958	Bills Flow er Shop	R.L. Polk & Co Publishers
1952	Nikaido Wm florist	R.L. Polk & Co Publishers
1947	Lozano H C gro	R.L. Polk & Co Publishers
1942	Yamada Saikichi barber	R.L. Polk & Co Publishers

FINDINGS

Year	Uses	Source
1937	Vacant	R.L. Polk & Co Publishers
1932	Vacant	R.L. Polk & Co Publishers
1922	Matsumoto K H	Polk: Husted Directory Co.

1418 KERN

Year	Uses	Source
1962	k Aw ata Sajuro	Pacific Telephone
1937	Oriental	R.L. Polk & Co Publishers
1932	Oriental	R.L. Polk & Co Publishers

1419 KERN

Year	Uses	Source
1962	Associated Ins Serv AMG 1164	Pacific Telephone
	Associated Travel Serv AM	Pacific Telephone
	Iw atsubo Mike Mi real est AM	Pacific Telephone
	Shirakaw a Tom M notary pulb	Pacific Telephone
1958	Associated Ins Service	R.L. Polk & Co Publishers
	Iw atsubo Mike real est	R.L. Polk & Co Publishers
	Shirakama Tom notary pub	R.L. Polk & Co Publishers
1952	Associated Ins Service	R.L. Polk & Co Publishers
	Straw berry Exchange	R.L. Polk & Co Publishers
1947	Yick J H dry gds	R.L. Polk & Co Publishers
1942	Kebo J S ins	R.L. Polk & Co Publishers
1937	Vacant	R.L. Polk & Co Publishers
1932	Vacant	R.L. Polk & Co Publishers

1420 KERN

Year	Uses	Source
1962	Joes Shoe Repr	Pacific Telephone
1958	Joes Shoe Repr	R.L. Polk & Co Publishers
1952	Nakamura Joe shoe repr	R.L. Polk & Co Publishers
1947	Nakamura Joe shoe repr	R.L. Polk & Co Publishers
1942	Kebo G D elec supp	R.L. Polk & Co Publishers
1937	Kebo 0 D elec supp	R.L. Polk & Co Publishers

FINDINGS

Year	Uses	Source
1932	Vacant	R.L. Polk & Co Publishers

1421 KERN

Year	Uses	Source
1962	Georges Barber Shop	Pacific Telephone
1958	Georges Barber Shop	R.L. Polk & Co Publishers
1952	Horibe Giichi barber	R.L. Polk & Co Publishers
1947	Albiso Nazario tamales	R.L. Polk & Co Publishers
1942	Nagahama Z baker	R.L. Polk & Co Publishers
1937	Nakaoka S baker	R.L. Polk & Co Publishers
1932	Nakaoka S baker	R.L. Polk & Co Publishers

1423 KERN

Year	Uses	Source
1962	Temple Cafe	Pacific Telephone
1958	Temple Cafe	R.L. Polk & Co Publishers
1952	Aburamen R S restr	R.L. Polk & Co Publishers
1947	Temple Cafe	R.L. Polk & Co Publishers
1942	Nishimura Tsuruyo Mrs	R.L. Polk & Co Publishers
	restr	R.L. Polk & Co Publishers
1937	Komoto Kanichi books	R.L. Polk & Co Publishers
1932	Nagos T books	R.L. Polk & Co Publishers

1424 KERN

Year	Uses	Source
1962	Happy Hut Fountain confy	Pacific Telephone
1958	Happy Hut Fountain	R.L. Polk & Co Publishers
1952	Yano Kimi confy	R.L. Polk & Co Publishers
	Happy Hut Restaurant	R.L. Polk & Co Publishers
1947	Legler J E clo clnr	R.L. Polk & Co Publishers
1937	Arikl M ice cream	R.L. Polk & Co Publishers
1932	Araki N	R.L. Polk & Co Publishers
	Araki N Co gro	R.L. Polk & Co Publishers
1922	Oriental	Polk: Husted Directory Co.

FINDINGS

1425 KERN

Year	Uses	Source
1962	Sakura Sushi Cafe	Pacific Telephone
1958	Sakura Sushi restr	R.L. Polk & Co Publishers
1952	Sakara Sushi restr	R.L. Polk & Co Publishers
1947	Vacant	R.L. Polk & Co Publishers
1937	Vacant	R.L. Polk & Co Publishers
	KERN FROM Contd	R.L. Polk & Co Publishers
1932	Oriental	R.L. Polk & Co Publishers

1426 KERN

Year	Uses	Source
1962	Mikami S H & Co travel bur	Pacific Telephone
1958	Freds TV Sis & Serv	R.L. Polk & Co Publishers
1947	Lum Wing restr	R.L. Polk & Co Publishers
1937	Vacant	R.L. Polk & Co Publishers
1932	Oriental	R.L. Polk & Co Publishers

1427 KERN

Year	Uses	Source
1962	Mexicali Barber Shop	Pacific Telephone
1958	Mexicali Barber Shop	R.L. Polk & Co Publishers
1952	Huerta R M barber	R.L. Polk & Co Publishers
1947	Huerta R M barber	R.L. Polk & Co Publishers
1942	Takemoto Mataichi barber	R.L. Polk & Co Publishers
1937	Rex Theatre office	R.L. Polk & Co Publishers
1932	Oriental	R.L. Polk & Co Publishers
1922	Oriental	Polk: Husted Directory Co.

1428 KERN

Year	Uses	Source
1962	Mikami S H & Co ins	Pacific Telephone
	Mikami Real Est AM	Pacific Telephone
	Pats Dressmaking AM	Pacific Telephone
1958	Mikami S H & Co travel bur	R.L. Polk & Co Publishers

FINDINGS

Year	Uses	Source
1958	Mikami Seichi H real est AAM	R.L. Polk & Co Publishers
	Pats Dressmaking am	R.L. Polk & Co Publishers
1952	Lum Wing restr	R.L. Polk & Co Publishers
1942	Kimura Shizu Mrs restr	R.L. Polk & Co Publishers
1937	Ishida K restr	R.L. Polk & Co Publishers
1932	Oriental	R.L. Polk & Co Publishers

1429 KERN

Year	Uses	Source
1962	Yabuno Robt M optom	Pacific Telephone
1958	Yabuno Robt M optom	R.L. Polk & Co Publishers
1952	Magdaleno Lupe Mrs restr	R.L. Polk & Co Publishers
1947	La Primavera Cafe	R.L. Polk & Co Publishers
1942	Kawahara Yoshizo shoe	R.L. Polk & Co Publishers
1937	Kawahara Y shoe repr	R.L. Polk & Co Publishers
	Matsumoto K H printer	R.L. Polk & Co Publishers
1932	Kawahara Y shoe repr	R.L. Polk & Co Publishers

1430 KERN

Year	Uses	Source
1947	Wong N K Mrs beauty shop	R.L. Polk & Co Publishers
1942	Vacant	R.L. Polk & Co Publishers
1932	Momose M tailor	R.L. Polk & Co Publishers

1431 KERN

Year	Uses	Source
1952	Takahashi Paulo photog	R.L. Polk & Co Publishers
1947	West Fresno Drug Co	R.L. Polk & Co Publishers
1942	Matsumoto K H printer	R.L. Polk & Co Publishers
1932	Fresno Printing Co	R.L. Polk & Co Publishers
	Matsumoto K H	R.L. Polk & Co Publishers

1432 KERN

Year	Uses	Source
1962	Otsuki John	Pacific Telephone

FINDINGS

Year	Uses	Source
1958	Hiramoto Eddie	R.L. Polk & Co Publishers
1952	Valley Rooms	R.L. Polk & Co Publishers
1947	Valley Rooms	R.L. Polk & Co Publishers
	Hoffman Frances	R.L. Polk & Co Publishers
1942	Valley Hotel	R.L. Polk & Co Publishers
	Bradley Lucille Mrs	R.L. Polk & Co Publishers
1937	Valley Hotel	R.L. Polk & Co Publishers
	Martin Stella	R.L. Polk & Co Publishers
1932	Valley Hotel	R.L. Polk & Co Publishers
	Gifford Eva	R.L. Polk & Co Publishers
1922	Hotel Del Valle	Polk: Husted Directory Co.
	Maynes Bicenti	Polk: Husted Directory Co.

1433 KERN

Year	Uses	Source
1962	Nakamura Ben acct	Pacific Telephone
	Ishikawa Jin lw yr AD	Pacific Telephone
1958	Takahashi Studio photogs	R.L. Polk & Co Publishers
1942	Matsuda S S staty	R.L. Polk & Co Publishers
1937	Matsuda Shigeru staty	R.L. Polk & Co Publishers
1932	Oriental	R.L. Polk & Co Publishers

1434 KERN

Year	Uses	Source
1962	Vacant	Pacific Telephone
1958	La Casita Restaurant	R.L. Polk & Co Publishers
1952	Vacant	R.L. Polk & Co Publishers
1947	Mora Candelario restr	R.L. Polk & Co Publishers
1942	Acevedo Espiridian restr	R.L. Polk & Co Publishers
1937	Acevedo Espiridion restr	R.L. Polk & Co Publishers
1932	Vacant	R.L. Polk & Co Publishers
1922	Montoya Mrs Esther	Polk: Husted Directory Co.

1435 KERN

Year	Uses	Source
1962	Olympic Hotel lodgings	Pacific Telephone
	Jukaw a Tsunayo Mrs	Pacific Telephone
1958	Olympic Hotel lodgings	R.L. Polk & Co Publishers
	Jinkaw a Tsunayo Mrs	R.L. Polk & Co Publishers
	Namba Isamu S dentist am	R.L. Polk & Co Publishers
	Ishikaw a Jin lw yr ad	R.L. Polk & Co Publishers
1952	Olympic Hotel	R.L. Polk & Co Publishers
	Ishikaw a Jin lw yr	R.L. Polk & Co Publishers
	Jinkaw a Tsunayo Mrs	R.L. Polk & Co Publishers
	Nakamura Ben acct	R.L. Polk & Co Publishers
	Namba I S dentis	R.L. Polk & Co Publishers
	Y abuno Robt optom	R.L. Polk & Co Publishers
1947	Cooley Rooms	R.L. Polk & Co Publishers
	Ishikaw a Jin law yer	R.L. Polk & Co Publishers
	Namba I S dentist	R.L. Polk & Co Publishers
	Stanley Hattie Mrs	R.L. Polk & Co Publishers
	Y abuno Robt optom	R.L. Polk & Co Publishers
1942	Opera Rooms	R.L. Polk & Co Publishers
	Miyake G M optom	R.L. Polk & Co Publishers
1937	Koba yashi T furn rms	R.L. Polk & Co Publishers
1932	Kobayashi T furn rms	R.L. Polk & Co Publishers
	Shirayama K dentist	R.L. Polk & Co Publishers
1922	Opera The	Polk: Husted Directory Co.

1436 KERN

Year	Uses	Source
1962	Jimmies Shoe Shop reprs	Pacific Telephone
1958	Jimmies Shoe Shop	R.L. Polk & Co Publishers
1952	Y everino Conrado shoe repr	R.L. Polk & Co Publishers
1947	Collier Jas shoe repr	R.L. Polk & Co Publishers
1942	Kamikaw a Koichi fish	R.L. Polk & Co Publishers
1937	Vacant	R.L. Polk & Co Publishers

FINDINGS

Year	Uses	Source
1932	Vacant	R.L. Polk & Co Publishers

1438 KERN

Year	Uses	Source
1962	Vacant	Pacific Telephone
1958	Vacant	R.L. Polk & Co Publishers

1440 KERN

Year	Uses	Source
1962	Freds Pool Hall	Pacific Telephone
1958	Freds Pool Hall	R.L. Polk & Co Publishers
1952	Mora C L	R.L. Polk & Co Publishers
1947	Atilano Piadad gro	R.L. Polk & Co Publishers
1942	Legler John do clnr	R.L. Polk & Co Publishers
1937	Vacant	R.L. Polk & Co Publishers
1932	Dashjian David do	R.L. Polk & Co Publishers

1444 KERN

Year	Uses	Source
1962	Ricos Barber Shop	Pacific Telephone
1958	Ricos Barber Shop	R.L. Polk & Co Publishers

1454 KERN

Year	Uses	Source
1942	Vacant	R.L. Polk & Co Publishers
	Gonzales Arth barber	R.L. Polk & Co Publishers
1937	Vacant	R.L. Polk & Co Publishers
	Gonzales Arth barber	R.L. Polk & Co Publishers
1932	Vacant	R.L. Polk & Co Publishers
	5 Gonzales Arth barber	R.L. Polk & Co Publishers

1456 KERN

Year	Uses	Source
1962	Vacant	Pacific Telephone
1958	Campbell Rosella Mrs lodgings	R.L. Polk & Co Publishers
1952	Clayton Hotel	R.L. Polk & Co Publishers

FINDINGS

Year	Uses	Source
1952	Duplessis Lavetta Mrs	R.L. Polk & Co Publishers
1947	Clayton Hotel	R.L. Polk & Co Publishers
	Weinberg Helen Mrs	R.L. Polk & Co Publishers
1942	Clayton Rooms	R.L. Polk & Co Publishers
	Weinberg Helen	R.L. Polk & Co Publishers
1937	Clayton The furn rms	R.L. Polk & Co Publishers
	Duplessis Lavetta Mrs	R.L. Polk & Co Publishers
	Weinberg Helen	R.L. Polk & Co Publishers
1932	Clayton The furn rms	R.L. Polk & Co Publishers
	Duplessis Lavetta	R.L. Polk & Co Publishers
1922	Clayton The	Polk: Husted Directory Co.
	Wilson Mrs Mary	Polk: Husted Directory Co.

1458 KERN

Year	Uses	Source
1962	Vacant	Pacific Telephone
1958	Aki Hdw	R.L. Polk & Co Publishers
	Aki Gift Shop	R.L. Polk & Co Publishers
1952	Inouye Fred billiards	R.L. Polk & Co Publishers
1947	Inouye Fred billiards	R.L. Polk & Co Publishers
1942	Inouye Fred billiards	R.L. Polk & Co Publishers
	F intersects	R.L. Polk & Co Publishers
1937	Ota Taro cigars	R.L. Polk & Co Publishers
	F intersects	R.L. Polk & Co Publishers
1932	Ishida K billiards	R.L. Polk & Co Publishers
	F intersects	R.L. Polk & Co Publishers

1501 KERN

Year	Uses	Source
1962	West Fresno Drug Co	Pacific Telephone
1958	West Fresno Drug Co	R.L. Polk & Co Publishers
1952	Vacant	R.L. Polk & Co Publishers
1947	Isnardi Jos drugs	R.L. Polk & Co Publishers
	Okamoto H Y jw lr	R.L. Polk & Co Publishers

FINDINGS

Year	Uses	Source
1947	U S Post Office Sub Station No 1	R.L. Polk & Co Publishers
1942	West Fresno Drug Co	R.L. Polk & Co Publishers
1937	West Fresno Drug Co	R.L. Polk & Co Publishers
1932	West Fresno Drug Co	R.L. Polk & Co Publishers

1502 KERN

Year	Uses	Source
1958	Kingens Dept Store	R.L. Polk & Co Publishers
1942	Takemoto K garage	R.L. Polk & Co Publishers
1937	Sayegusa G S garage	R.L. Polk & Co Publishers
1932	West Side Garage	R.L. Polk & Co Publishers

1505 KERN

Year	Uses	Source
1932	Henmi Co gro	R.L. Polk & Co Publishers

1507 KERN

Year	Uses	Source
1962	Central Fish Co	Pacific Telephone
1958	Central Fish Co	R.L. Polk & Co Publishers
1952	Central Fish Co	R.L. Polk & Co Publishers
1947	Lew W B gro	R.L. Polk & Co Publishers
1942	Henmi Helen Mrs gro	R.L. Polk & Co Publishers
1937	Henmi Sorchi gro	R.L. Polk & Co Publishers
1932	Hamazaw a T restr	R.L. Polk & Co Publishers

1509 KERN

Year	Uses	Source
1962	Bataan Cafe	Pacific Telephone
1958	Bataan Cafe	R.L. Polk & Co Publishers
1952	Campos R Q restr	R.L. Polk & Co Publishers
1947	Quintos S R restr	R.L. Polk & Co Publishers
1942	Yuki Hitoshi restr	R.L. Polk & Co Publishers
1937	Yuki Hitoshi restr	R.L. Polk & Co Publishers
1932	Nakatani Y restr	R.L. Polk & Co Publishers

FINDINGS

1513 KERN

Year	Uses	Source
1962	Aries Barber Shop	Pacific Telephone
1958	Aries Barber Shop	R.L. Polk & Co Publishers
1952	Arie Hisashi barber	R.L. Polk & Co Publishers
1947	Hasashi Arie barber	R.L. Polk & Co Publishers
1942	Arie Hisashi barber	R.L. Polk & Co Publishers
	Ohata Tokunosuki cigars	R.L. Polk & Co Publishers
1932	Ariye Seiji barber	R.L. Polk & Co Publishers

1515 KERN

Year	Uses	Source
1962	Imperial Hotel lodgings	Pacific Telephone
	Yama Niski Yaki	Pacific Telephone
1958	Imperial Hotel lodgings	R.L. Polk & Co Publishers
	Morita Ichitaro	R.L. Polk & Co Publishers
1952	Imperial Hotel	R.L. Polk & Co Publishers
1947	Imperial Hotel	R.L. Polk & Co Publishers
	Lyons Osie Mrs	R.L. Polk & Co Publishers
1942	Imperial Hotel	R.L. Polk & Co Publishers
	Lyons Osie Mrs	R.L. Polk & Co Publishers
1932	Imperial Hotel	R.L. Polk & Co Publishers
	Nishimura K	R.L. Polk & Co Publishers
1922	Oriental	Polk: Husted Directory Co.

1516 KERN

Year	Uses	Source
1942	Matsuura Sangiro restr	R.L. Polk & Co Publishers
1932	Oriental Cafe	R.L. Polk & Co Publishers
	Co restr	R.L. Polk & Co Publishers

1517 KERN

Year	Uses	Source
1952	Maeda G R infants clo	R.L. Polk & Co Publishers
1947	Louie Zee billiards	R.L. Polk & Co Publishers

FINDINGS

Year	Uses	Source
1942	Nishita I billiards	R.L. Polk & Co Publishers
1937	Nishita A billiards	R.L. Polk & Co Publishers
1932	Abu K billiards	R.L. Polk & Co Publishers
	Fresno Sanitarium	R.L. Polk & Co Publishers
	Sakamoto S G ins	R.L. Polk & Co Publishers
	Stone Corral Invest	R.L. Polk & Co Publishers
	ment Co real est	R.L. Polk & Co Publishers

1518 KERN

Year	Uses	Source
1962	Aki Dept Store	Pacific Telephone
1952	Kingen W N variety store	R.L. Polk & Co Publishers
1947	Kingen W N notions	R.L. Polk & Co Publishers
1942	Kingen W N notions	R.L. Polk & Co Publishers

1519 KERN

Year	Uses	Source
1962	West Fresno Floral	Pacific Telephone
	KERN FROM Contd	Pacific Telephone
1958	West Fresno Floral	R.L. Polk & Co Publishers
1952	Sugai Todd florist	R.L. Polk & Co Publishers

1521 KERN

Year	Uses	Source
1962	Fuji Cafe AD 3r 9378	Pacific Telephone
1958	Fong Fong Cafe	R.L. Polk & Co Publishers
1952	Louie Zee restr	R.L. Polk & Co Publishers

1524 KERN

Year	Uses	Source
1962	Vacant	Pacific Telephone
1958	Reno Rooms lodgings	R.L. Polk & Co Publishers
1952	Reno Rooms	R.L. Polk & Co Publishers
1947	Reno Rooms	R.L. Polk & Co Publishers
	Wilson Mary Mrs	R.L. Polk & Co Publishers

FINDINGS

Year	Uses	Source
1942	Reno Rooms	R.L. Polk & Co Publishers
	Miller Ann	R.L. Polk & Co Publishers
1932	Vacant	R.L. Polk & Co Publishers
1922	Orcega Mrs Catalino	Polk: Husted Directory Co.

1525 KERN

Year	Uses	Source
1962	New China Cafe	Pacific Telephone
1958	New China Cafe	R.L. Polk & Co Publishers
1952	New China Cafe	R.L. Polk & Co Publishers
1947	New China Cafe	R.L. Polk & Co Publishers
1942	New China Cafe	R.L. Polk & Co Publishers
1937	New China Cafe	R.L. Polk & Co Publishers
	Yick Fun	R.L. Polk & Co Publishers

1526 KERN

Year	Uses	Source
1962	Dicks mens do	Pacific Telephone
1958	Dicks mens do	R.L. Polk & Co Publishers
1952	Frando P Q barber	R.L. Polk & Co Publishers
	Avakian K D shoes	R.L. Polk & Co Publishers
1947	Frando P Q barber	R.L. Polk & Co Publishers
	Avakian K D shoes	R.L. Polk & Co Publishers
1942	Barigian Gosten do clnr	R.L. Polk & Co Publishers
	Avakian Richd shoe	R.L. Polk & Co Publishers
1937	Barigian Gosten do clnr	R.L. Polk & Co Publishers
	/ Avakian Richd shoe repr	R.L. Polk & Co Publishers
1932	Vacant	R.L. Polk & Co Publishers
	V 2 Avakian Dick shoe	R.L. Polk & Co Publishers

1527 KERN

Year	Uses	Source
1937	Vacant	R.L. Polk & Co Publishers

FINDINGS

1528 KERN

Year	Uses	Source
1962	Komotos Dept Store	Pacific Telephone
1958	Komoto Dept Store	R.L. Polk & Co Publishers
1952	Komoto Kanichi gift shop	R.L. Polk & Co Publishers
1947	Komoto Kanichi gift shop	R.L. Polk & Co Publishers
1942	Komoto K art gds	R.L. Polk & Co Publishers

1529 KERN

Year	Uses	Source
1932	Vacant	R.L. Polk & Co Publishers

1533 KERN

Year	Uses	Source
1932	Vacant	R.L. Polk & Co Publishers

1537 KERN

Year	Uses	Source
1962	Vacant	Pacific Telephone
1958	Vacant	R.L. Polk & Co Publishers
1952	Kuw amoto Satoshi hdw	R.L. Polk & Co Publishers
1947	Kuw amoto Satoshi gro	R.L. Polk & Co Publishers
1942	Masuda Yone Mrs dry gds	R.L. Polk & Co Publishers
1932	Masuda T Co dry gds	R.L. Polk & Co Publishers

1539 KERN

Year	Uses	Source
1962	Ria Rooms lodgings	Pacific Telephone
1958	Ria Rooms lodgings	R.L. Polk & Co Publishers
1952	Ria Rooms	R.L. Polk & Co Publishers
	Cummings H A	R.L. Polk & Co Publishers
1947	Ria Rooms	R.L. Polk & Co Publishers
	Cummings H B	R.L. Polk & Co Publishers
1942	Ria Rooms	R.L. Polk & Co Publishers
1932	Tashima K furn rms	R.L. Polk & Co Publishers
1922	Athens Hotel	Polk: Husted Directory Co.

FINDINGS

1540 KERN

Year	Uses	Source
1932	Co dept store	R.L. Polk & Co Publishers

1541 KERN

Year	Uses	Source
1962	Vacant	Pacific Telephone
1958	Vacant	R.L. Polk & Co Publishers
1952	Masuda Tadao billiards	R.L. Polk & Co Publishers
1947	Masuda Tadao billiards	R.L. Polk & Co Publishers
1942	Hamasumi Rie Mrs bil	R.L. Polk & Co Publishers
	liards	R.L. Polk & Co Publishers
1932	Hemisumi R billiards	R.L. Polk & Co Publishers

1542 KERN

Year	Uses	Source
1962	Asia Hotel lodgings	Pacific Telephone
	Hosoda Edw	Pacific Telephone
1958	Asia Hotel lodgings	R.L. Polk & Co Publishers
1952	Asia Hotel	R.L. Polk & Co Publishers
	Tagami Ben	R.L. Polk & Co Publishers
	Penny New man Grain Co	R.L. Polk & Co Publishers
1947	Clover Leaf Hotel	R.L. Polk & Co Publishers
	Buckner J L	R.L. Polk & Co Publishers
	Cummings A R	R.L. Polk & Co Publishers
1942	Nishimura Kanichi furn	R.L. Polk & Co Publishers
	G intersects	R.L. Polk & Co Publishers
1932	Kaw ahara M furn rms	R.L. Polk & Co Publishers
	G intersects	R.L. Polk & Co Publishers
	Co w hol w hs	R.L. Polk & Co Publishers

1548 KERN

Year	Uses	Source
1937	Kamikaw a R	R.L. Polk & Co Publishers
	G intersects	R.L. Polk & Co Publishers

FINDINGS

1549 KERN

Year	Uses	Source
1962	Henrys Liquor Store AD	Pacific Telephone
1958	Henrys Liquors	R.L. Polk & Co Publishers

1587 KERN

Year	Uses	Source
1937	Matsuda Yorie Mrs dry gds	R.L. Polk & Co Publishers

1600 KERN

Year	Uses	Source
1937	Penny New man Grain Co	R.L. Polk & Co Publishers
	w hol w hs	R.L. Polk & Co Publishers

1613 KERN

Year	Uses	Source
1937	Arie Hisashi barber	R.L. Polk & Co Publishers

1615 KERN

Year	Uses	Source
1937	Lyons Osie Mrs	R.L. Polk & Co Publishers

1616 KERN

Year	Uses	Source
1937	Matsumara S restr	R.L. Polk & Co Publishers

1618 KERN

Year	Uses	Source
1937	Kingen W E novelties	R.L. Polk & Co Publishers

1620 KERN

Year	Uses	Source
1962	Penny New man Grain Co feed	Pacific Telephone
1958	Penny New man Grain Co feed	R.L. Polk & Co Publishers

1624 KERN

Year	Uses	Source
1937	Martin Jean furn rms	R.L. Polk & Co Publishers

FINDINGS

1639 KERN

Year	Uses	Source
1937	Red Raven Rooms	R.L. Polk & Co Publishers
	Tashima M	R.L. Polk & Co Publishers
	Kamikaw a Son & Co dept	R.L. Polk & Co Publishers
	store	R.L. Polk & Co Publishers
	Hamasumi Rie Mrs billiards	R.L. Polk & Co Publishers

1776 KERN

Year	Uses	Source
1962	Zellerbach Paper Co AD	Pacific Telephone
1958	Zellerbach Paper Co	R.L. Polk & Co Publishers
1952	Zellerbach Paper Co	R.L. Polk & Co Publishers
1947	Zellerbach Paper Co	R.L. Polk & Co Publishers
1942	Zellerbach Paper Co	R.L. Polk & Co Publishers
	H intersects	R.L. Polk & Co Publishers
1937	Zellerbach Paper Co w hol	R.L. Polk & Co Publishers
	H intersects	R.L. Polk & Co Publishers

KERN ST

1120 KERN ST

Year	Uses	Source
2020	RODDY MAH	EDR Digital Archive
2014	OCCUPANT UNKNOWN	Cole Information
2010	OCCUPANT UNKNOWN	Cole Information
2005	OCCUPANT UNKNOWN	Cole Information
2002	Mah Roddy H 81+ A	R.L. Polk & Co Publishers
2000	RODDY MAH	Cole Information
1995	MAH, JEANNIE L	Cole Information
1990	Mah Ruddy	R.L. Polk & Co Publishers
1986	Mah Roddy	R.L. Polk & Co Publishers
1980	Mah Roddy	R.L. Polk & Co Publishers
1975	Mah Roddy	R.L. Polk & Co Publishers
1970	Mah Roddy	R.L. Polk & Co Publisher

FINDINGS

Year	Uses	Source
1965	GEE KWOCK G	R.L. Polk & Co Publisher

1124 KERN ST

Year	Uses	Source
2017	CELSO MORENO	Cole Information
2014	CELSO MORENO	Cole Information
2010	MANG PHRACHOMPHONE	Cole Information
2005	MANG PHRACHOMPHONE	Cole Information
2002	Howard Gee	R.L. Polk & Co Publishers
	Howard Ying	R.L. Polk & Co Publishers
1990	Lee Howard	R.L. Polk & Co Publishers
1986	No Return	R.L. Polk & Co Publishers
1980	Fong Raymond	R.L. Polk & Co Publishers
1975	Fong Raymond	R.L. Polk & Co Publishers
1970	Ming Lum	R.L. Polk & Co Publisher
1965	MING LUM	R.L. Polk & Co Publisher

1128 KERN ST

Year	Uses	Source
2020	MARY HUEY	EDR Digital Archive
	CHOW HUEY	EDR Digital Archive
2017	CHOW HUEY	Cole Information
2014	OCCUPANT UNKNOWN	Cole Information
2010	MARY HUEY	Cole Information
2005	MARY HUEY	Cole Information
2002	Huey Mary L 81+ A	R.L. Polk & Co Publishers
2000	MARY HUEY	Cole Information
1996	Huey Chung	R.L. Polk & Co Publishers
1995	HUEY, CHUNG	Cole Information
1992	HUEY, CHUNG	Cole Information
1990	Huey Bow Gee Mrs	R.L. Polk & Co Publishers
1986	Huey Bow Gee Mrs	R.L. Polk & Co Publishers
1980	Huey Bow Gee Mrs	R.L. Polk & Co Publishers
1975	Huey Bow Gee Mrs	R.L. Polk & Co Publishers

FINDINGS

Year	Uses	Source
1970	Huey Bow Gee Mrs	R.L. Polk & Co Publisher
1965	HUEY FAY MRS	R.L. Polk & Co Publisher

1135 KERN ST

Year	Uses	Source
1965	AGUNTEZ SANTOS R MRS	R.L. Polk & Co Publisher

1167 KERN ST

Year	Uses	Source
2020	SALOME SANCHEZ	EDR Digital Archive
	URBANO SANCHEZ	EDR Digital Archive
	IRENE SANCHEZ	EDR Digital Archive
	MARIANO SANCHEZ	EDR Digital Archive
	SERGIO SANCHEZ	EDR Digital Archive
2017	URBANO SANCHEZ	Cole Information
2014	URBANO SANCHEZ	Cole Information
2010	URBANO SANCHEZ	Cole Information
2005	URBANO SANCHEZ	Cole Information

1224 KERN ST

Year	Uses	Source
2020	BETHEL TEMPLE JUST FOR YOU	EDR Digital Archive
	BETHEL TEMPLE CHURCH OF GOD	EDR Digital Archive
2017	BETHEL TEMPLE CHURCH OF GOD IN CHRIS	Cole Information
2014	BETHEL TEMPLE CHURCH OF GOD IN CHRIS	Cole Information
	REV TATE HILL	Cole Information
2010	BETHEL TEMPLE CHURCH OF GOD	Cole Information
1970	Palacio Rooms lodgings	R.L. Polk & Co Publisher
	Palacio Aurelio	R.L. Polk & Co Publisher
1965	PALACIO AURELIO	R.L. Polk & Co Publisher

1253 KERN ST

Year	Uses	Source
1986	Fresno Poultry w hol	R.L. Polk & Co Publishers
1980	Fresno Poultry	R.L. Polk & Co Publishers

FINDINGS

Year	Uses	Source
1975	Fresno Poultry	R.L. Polk & Co Publishers

1255 KERN ST

Year	Uses	Source
2014	ANCEL COLOR TV	Cole Information
2010	ANCEL COLOR TV	Cole Information
2005	ANCEL COLOR TV	Cole Information
2002	ANCELS COLOR TV television & radio dlrs	R.L. Polk & Co Publishers
2000	ANCELS COLOR TV	Cole Information
1996	ANCELS COLOR TV	R.L. Polk & Co Publishers
1995	ANCELS COLOR TV	Cole Information
1992	ANCELS COLOR TV	Cole Information
1990	Ancel 7 V	R.L. Polk & Co Publishers
1986	Catholic Womens Sunshine Thrift Store	R.L. Polk & Co Publishers
1980	Catholic Womens Sunshine Thrift Store	R.L. Polk & Co Publishers
1975	Catholic Womens Sunshine Thrift Store	R.L. Polk & Co Publishers

1257 KERN ST

Year	Uses	Source
2005	CELIAS BEAUTY SALON	Cole Information
2002	CEUAS BEAUTY SALON beauty salons	R.L. Polk & Co Publishers
2000	CELIAS BEAUTY SALON	Cole Information
1996	CELIAS BEAUTY SALON	R.L. Polk & Co Publishers
1995	CELIAS BEAUTY SALON	Cole Information
1992	CELIAS BEAUTY SALON	Cole Information
1990	Celias Beauty Salon	R.L. Polk & Co Publishers
1986	Celias Beauty Salon	R.L. Polk & Co Publishers
1980	Celias Beauty Salon	R.L. Polk & Co Publishers
1975	Celia Beauty Salon	R.L. Polk & Co Publishers

1323 KERN ST

Year	Uses	Source
2020	ATM	EDR Digital Archive
2017	CRIS MEAT MARKET	Cole Information

FINDINGS

Year	Uses	Source
2002	APRIL MEAT MARKET meat retail	R.L. Polk & Co Publishers
2000	CHRIS MEAT COMPANY NO 2	Cole Information
1996	CHRIS MEAT CO	R.L. Polk & Co Publishers
1995	CHRIS MEAT CO	Cole Information
1992	EL NUEVO TRIUNFO	Cole Information
	ELNUEVO, TRIUNFO	Cole Information
1990	El Nuevo Triunfo delicatessen	R.L. Polk & Co Publishers
1986	El Nuevo Triunfo delicatessen	R.L. Polk & Co Publishers
1980	El Nuevo Triunfo delicatessen	R.L. Polk & Co Publishers
1975	El Nuevo Triunfo delicatessen	R.L. Polk & Co Publishers
1970	El Triunfo tortilla mfrs	R.L. Polk & Co Publisher
	Yanes Bros Delicatessen	R.L. Polk & Co Publisher
1965	EL TRIUNFO TORTILLA MFRS	R.L. Polk & Co Publisher
	YANES BROS DELICATESSEN	R.L. Polk & Co Publisher

1333 KERN ST

Year	Uses	Source
2020	PANADERIA VISTA HERMOSA	EDR Digital Archive
	JOSEFINA ORTIZ	EDR Digital Archive
2017	PANADERIA VISTA HERMOSA	Cole Information
2014	PANADERIA VISTA HERMOSA	Cole Information
2010	PANDERIA VISTA HERMOSA	Cole Information
2005	PANADERIA VISTA HERMOSA	Cole Information
2002	PANDERIA VISTA HERMOSA bakers retail	R.L. Polk & Co Publishers
2000	PANADERIA VISTA HERMOSA	Cole Information
1996	VISTA BAKERY	R.L. Polk & Co Publishers
1995	NEW VICTORY BAKERY	Cole Information
1992	NEW VICTORY BAKERY	Cole Information
1990	New Victory Bakery	R.L. Polk & Co Publishers
1986	New Victory Bakery	R.L. Polk & Co Publishers
1980	New Victory Bakery	R.L. Polk & Co Publishers
1975	New Victory Bakery	R.L. Polk & Co Publishers
1970	New Victory Bakery	R.L. Polk & Co Publisher

FINDINGS

Year	Uses	Source
1965	NEW VICTORY BAKERY	R.L. Polk & Co Publisher

1340 KERN ST

Year	Uses	Source
2020	FRESNO BUDDHIST CHURCH	EDR Digital Archive
2017	THE FRESNO BUDDHIST CHURCH	Cole Information
2014	FRESNO BUDDHIST CHURCH THE	Cole Information
2010	FRESNO BUDDHIST CHURCH	Cole Information
2005	FRESNO BETSUIN BUDDHIST CHURCH	Cole Information
	FRESNO BUDDHIST TEMPLE	Cole Information
2002	TRESNO BUDDHIST TEMPLE churches	R.L. Polk & Co Publishers
2000	FRESNO BUDDHIST TEMPLE	Cole Information
1996	FRESNO	R.L. Polk & Co Publishers
	BUDDHIST TEMPLE	R.L. Polk & Co Publishers
1995	FRESNO BUDDHIST TEMPLE	Cole Information
1992	FRESNO BUDDHIST	Cole Information
1990	Fresno Betsuin Buddhist Temple	R.L. Polk & Co Publishers
1986	Fresno Buddhist Church	R.L. Polk & Co Publishers
1980	Fresno Buddhist Church	R.L. Polk & Co Publishers
1975	Fresno Buddhist Church	R.L. Polk & Co Publishers
1970	Fresno Buddhist Church	R.L. Polk & Co Publisher
1965	FRESNO BUDDHIST CHURCH	R.L. Polk & Co Publisher

1341 KERN ST

Year	Uses	Source
1965	ANDES HOTEL LODGINGS	R.L. Polk & Co Publisher
	KUBOTA KOHARRU MRS	R.L. Polk & Co Publisher
	KUBOTA HENRY KUBOTA JAMES K LWYR	R.L. Polk & Co Publisher

1347 KERN ST

Year	Uses	Source
2002	RESTAURANT VISTA HERMOSA foods carry out	R.L. Polk & Co Publishers
1995	GUM SAN RESTAURANT	Cole Information
1992	GUM SAN RESTAURANT	Cole Information

FINDINGS

Year	Uses	Source
1990	Gum San Restaurant	R.L. Polk & Co Publishers
1986	Gum San Restaurant	R.L. Polk & Co Publishers
1980	Chinese Garden Restaurant	R.L. Polk & Co Publishers
1975	Chinese Garden Restaurant	R.L. Polk & Co Publishers
1970	Vacant	R.L. Polk & Co Publisher
1965	FAIRLAND DEPARTMENT STORE	R.L. Polk & Co Publisher

1402 KERN ST

Year	Uses	Source
1965	0 K GARAGE AUTO REPR	R.L. Polk & Co Publisher

1403 KERN ST

Year	Uses	Source
1965	TROPICANA CAFE	R.L. Polk & Co Publisher

1405 KERN ST

Year	Uses	Source
1965	OLD SHANGHAI CAFE	R.L. Polk & Co Publisher

1408 KERN ST

Year	Uses	Source
1965	CHIHUAHUA WHOLESALE MEXICAN FOODS	R.L. Polk & Co Publisher

1409 KERN ST

Year	Uses	Source
1965	ERNYS DRUG STORE	R.L. Polk & Co Publisher

1410 KERN ST

Year	Uses	Source
2020	HARVEST HARMONY COMMUNITY CHR	EDR Digital Archive
2017	KERN WELLNESS CENTER	Cole Information
2002	HARVEST HARMONY COMMUNITY CHR churches	R.L. Polk & Co Publishers
2000	HARVEST OF HARMONY COMMUNITY CHURCH	Cole Information
1990	Vacant	R.L. Polk & Co Publishers
1986	Yaohan Supermarket groc	R.L. Polk & Co Publishers

FINDINGS

Year	Uses	Source
1986	Atami Japanese Restaurant	R.L. Polk & Co Publishers
1980	Yaonan Supermarket	R.L. Polk & Co Publishers

1411 KERN ST

Year	Uses	Source
1965	MARY LOUISE BEAUTY SALON	R.L. Polk & Co Publisher

1413 KERN ST

Year	Uses	Source
2010	KIM AUTO REPAIR	Cole Information
2005	KIM AUTO REPAIR	Cole Information
2002	KIM AUTO REPAIR auto rpr & serv	R.L. Polk & Co Publishers
2000	KIM AUTO REPAIR	Cole Information
	BROADWAY AUTO SERVICE	Cole Information
1995	KURATA UNION SVC	Cole Information
1992	KURATA UNION SERV	Cole Information
1990	Kurata Service auto repr	R.L. Polk & Co Publishers
1986	Kurata Union 76 Service Station gas	R.L. Polk & Co Publishers
1980	Kurata Union 76 Service Station	R.L. Polk & Co Publishers
1975	Kurata Union 76 Service Station	R.L. Polk & Co Publishers

1415 KERN ST

Year	Uses	Source
2020	VILANOVA SERVICES & MORE	EDR Digital Archive
2017	VILANOVA SERVICES & MORE	Cole Information
2010	WORDLIFE CHURCHGOD IN CHRIST	Cole Information
2005	VILANOVA SERVICES & MORE	Cole Information
2002	VALLE DORADO AGRI BUSINESS labor contractors	R.L. Polk & Co Publishers
1996	MAE JOHNSON	R.L. Polk & Co Publishers
	Johnson Mae	R.L. Polk & Co Publishers
1995	MAE JOHNSON	Cole Information
	JOHNSON, MAE	Cole Information
1992	SECOND TIME AROUND	Cole Information
1990	Margarets Beauty Salon	R.L. Polk & Co Publishers

FINDINGS

Year	Uses	Source
1986	Margarets Beauty Salon	R.L. Polk & Co Publishers
1980	Margarets Beauty Salon	R.L. Polk & Co Publishers
1975	Margarets Beauty Salon	R.L. Polk & Co Publishers
1970	Margarets Beauty Salon	R.L. Polk & Co Publisher

1416 KERN ST

Year	Uses	Source
1965	VACANT	R.L. Polk & Co Publisher

1417 KERN ST

Year	Uses	Source
2010	VILANOVA SERVICES & MORE	Cole Information
2002	Sifuentes Ernesto V II E	R.L. Polk & Co Publishers
2000	VALLE DORADO AGRI BUSINESS	Cole Information
1996	VALLE DORADO AGRI BUSINESS	R.L. Polk & Co Publishers
1995	VALLE DORADO AGRI BUSINESS	Cole Information
1992	VALLE DORADO AGRBUS	Cole Information
1990	Associated Insurance Service	R.L. Polk & Co Publishers
1986	Associated Insurance Service	R.L. Polk & Co Publishers
	Associated Travel Service	R.L. Polk & Co Publishers
1980	Associated Insurance Service	R.L. Polk & Co Publishers
	Associated Travel Service	R.L. Polk & Co Publishers
1975	Associated Insurance Service	R.L. Polk & Co Publishers
	Associated Travel Service	R.L. Polk & Co Publishers
	Shirakaw a Tom M notary pub	R.L. Polk & Co Publishers
1970	Associated Insurance Service	R.L. Polk & Co Publisher
	Associated Travel Service	R.L. Polk & Co Publisher
	Iw atsubo Mike M real est	R.L. Polk & Co Publisher
	Shirakaw a Tom M notary pub	R.L. Polk & Co Publisher
	Urushima R Securities Co mut funds	R.L. Polk & Co Publisher
1965	BILLS FLOWER SHOP	R.L. Polk & Co Publisher

FINDINGS

1419 KERN ST

Year	Uses	Source
2020	ROSIE'S FLOWER SHOP	EDR Digital Archive
2017	ROSIES FLOWER SHOP	Cole Information
2014	ROSIES FLOWER SHOP	Cole Information
2010	ROSIES FLOWER SHOP	Cole Information
1990	Kiku Floral Annex	R.L. Polk & Co Publishers
1986	Kiku Floral Annex	R.L. Polk & Co Publishers
1980	Churchill Enterprises private investigator	R.L. Polk & Co Publishers
1975	Vacant	R.L. Polk & Co Publishers
1970	Emrnys Drug Store	R.L. Polk & Co Publisher
1965	ASSOCIATED INSURANCE SERVICE	R.L. Polk & Co Publisher
	KERN SI CONID	R.L. Polk & Co Publisher
	CONTO	R.L. Polk & Co Publisher
	ASSOCIATED TRAVEL SERVICE	R.L. Polk & Co Publisher
	IWATSUBO MIKE M REAL EST	R.L. Polk & Co Publisher
	SHIRAKAWA TOM M NOTARY PUB	R.L. Polk & Co Publisher

1420 KERN ST

Year	Uses	Source
1980	Joes Shoe Repair	R.L. Polk & Co Publishers
1975	Joes Shoe Repair	R.L. Polk & Co Publishers
1970	Joes Shoe Repair	R.L. Polk & Co Publisher
1965	JOES SHOE REPAIR	R.L. Polk & Co Publisher

1421 KERN ST

Year	Uses	Source
2005	KIKU FLORAL	Cole Information
2002	KIKU FLORAL gift shops	R.L. Polk & Co Publishers
2000	KIKU FLORAL	Cole Information
1996	KIKU FLORAL	R.L. Polk & Co Publishers
1995	KIKU FLORAL	Cole Information
	OCCUPANT UNKNOWNN	Cole Information
1992	KIKU FLORAL	Cole Information
1990	Kiku Floral	R.L. Polk & Co Publishers

FINDINGS

Year	Uses	Source
1986	Kiku Floral	R.L. Polk & Co Publishers
1980	Bills Flow er Shop	R.L. Polk & Co Publishers
1975	Bills Flow er Shop	R.L. Polk & Co Publishers
1970	Bills Flow er Shop	R.L. Polk & Co Publisher
1965	GEORGES BARBER SHOP	R.L. Polk & Co Publisher

1423 KERN ST

Year	Uses	Source
2020	LA ELEGANTE TAQUERIA	EDR Digital Archive
2017	LA ELEGANTE	Cole Information
2014	LA ELEGANTE	Cole Information
2010	LA ELEGANTE	Cole Information
2005	TAQUERIA LA ELEGANTE	Cole Information
2002	TAQUERIA LA ELEGANTE restaurants	R.L. Polk & Co Publishers
1996	TAQUERIA LA ELEGANTE	R.L. Polk & Co Publishers
1995	LA PRISCILLA RESTAURANT	Cole Information
1990	Priscilla Restaurant Mexicano	R.L. Polk & Co Publishers
1986	Kiyama Cafe restr	R.L. Polk & Co Publishers
	1425 Sakura Sushi Cafe	R.L. Polk & Co Publishers
1980	Amys Cafe restr	R.L. Polk & Co Publishers
1975	Temple Cafe restr	R.L. Polk & Co Publishers
1970	Temple Cafe restr	R.L. Polk & Co Publisher
1965	TEMPLE CAFE RESTR	R.L. Polk & Co Publisher

1424 KERN ST

Year	Uses	Source
1980	Kinaaku restr	R.L. Polk & Co Publishers
1975	Kinsaku restr	R.L. Polk & Co Publishers
1970	Kin Saku restr	R.L. Polk & Co Publisher
1965	KIN SAKU RESTR	R.L. Polk & Co Publisher

1425 KERN ST

Year	Uses	Source
2020	BODACIOUS BARBECUE	EDR Digital Archive

FINDINGS

Year	Uses	Source
2020	ONSERF DISTRIBUTION	EDR Digital Archive
2017	SONORA BARBER SHOP	Cole Information
1995	SAKURA, SUSHI	Cole Information
1992	SAKURA SUSHI	Cole Information
	SAKURA, SUSHI	Cole Information
1990	Sakura Sushi Cafe	R.L. Polk & Co Publishers
1980	Sakura Sushi Cafe	R.L. Polk & Co Publishers
1975	Sakura Sushi Cafe	R.L. Polk & Co Publishers
1970	Sakura Sushi Cafe	R.L. Polk & Co Publisher
1965	SAKURA SUSHI CAFE	R.L. Polk & Co Publisher

1426 KERN ST

Year	Uses	Source
1965	LA MUNDIAL RECORD SHOP	R.L. Polk & Co Publisher
	GAMEZ JESUS	R.L. Polk & Co Publisher

1427 KERN ST

Year	Uses	Source
2020	VALPARAISO COFFEE ROASTERS	EDR Digital Archive
2005	UNITED ENGINES OF FRESNO	Cole Information
2002	INTERNATIONAL BARBER SHOP barbers	R.L. Polk & Co Publishers
2000	INTERNATIONAL BARBER SHOP	Cole Information
1996	NISEI BARBER SHOP	R.L. Polk & Co Publishers
1995	NISEI BARBER SHOP	Cole Information
1992	NISEI BARBER SHOP	Cole Information
1990	Nisei Barber Shop	R.L. Polk & Co Publishers
1986	Nisei Barber Shop	R.L. Polk & Co Publishers
1980	Nisei Barber Shop	R.L. Polk & Co Publishers
1975	Mexicali Barber Shop	R.L. Polk & Co Publishers
1970	Mexicali Barber Shop	R.L. Polk & Co Publisher
1965	MEXICALI BARBER SHOP	R.L. Polk & Co Publisher

FINDINGS

1428 KERN ST

Year	Uses	Source
1965	VACANT	R.L. Polk & Co Publisher

1429 KERN ST

Year	Uses	Source
2000	YABUNO ROBERT OD OPTMTRST	Cole Information
	J PERRY	Cole Information
1996	ROBERT YABUNO 00	R.L. Polk & Co Publishers
	Yabuno Robert O	R.L. Polk & Co Publishers
1995	ROBERT YABUNO OD	Cole Information
	YABUNO, ROBERT	Cole Information
1992	YABUNO ROBT OD	Cole Information
	YABUNO, ROBERT	Cole Information
1990	Yabuno Robt M optom	R.L. Polk & Co Publishers
1986	Yabuno Robt M optom	R.L. Polk & Co Publishers
1980	Yabuno Robt M optom	R.L. Polk & Co Publishers
1975	Yabuno Robt M optom	R.L. Polk & Co Publishers
1970	Yabuno Robt M optom	R.L. Polk & Co Publisher
1965	YABUNO ROBT M OPTOM	R.L. Polk & Co Publisher

1432 KERN ST

Year	Uses	Source
1965	TSUTSUMI ZENGORO	R.L. Polk & Co Publisher

1433 KERN ST

Year	Uses	Source
2014	JAPANESE AMERICAN CITIZENS LEAGUE RE	Cole Information
2005	JAPANESE AMERICAN CITIZENS LEAGUE RE	Cole Information
	CHINATOWN REVITALIZATION INC	Cole Information
2002	CHINATOWN REVITALIZATION INC soc lal serv & w elfare org	R.L. Polk & Co Publishers
	ISHIKAWA JIN attorneys	R.L. Polk & Co Publishers
	JAPANESE AMERICAN CITIZENS LGE social serv & w elfare org	R.L. Polk & Co Publishers

FINDINGS

Year	Uses	Source
2000	ISHIKAWA JIN ATTORNEY	Cole Information
1996	JIN ISHIKAWA	R.L. Polk & Co Publishers
	Ishikawa Jin	R.L. Polk & Co Publishers
1995	JIN ISHIKAWA	Cole Information
	ISHIKAWA, JIN	Cole Information
1992	ISHIKAWA JIN ATTY	Cole Information
	ISHIKAWA, JIN	Cole Information
1990	Ishikawa Jin lwyr	R.L. Polk & Co Publishers
1986	Ishikawa Jin lwyr	R.L. Polk & Co Publishers
1980	Ishikawa Jin lwyr	R.L. Polk & Co Publishers
1975	Ishikawa Jin lwyr	R.L. Polk & Co Publishers
	Nakamura Ben acct	R.L. Polk & Co Publishers
1970	Ishikawa Jin lwyr	R.L. Polk & Co Publisher
1965	ISHIKAWA JIN LWYR	R.L. Polk & Co Publisher
	NAKAMURA BEN	R.L. Polk & Co Publisher

1434 KERN ST

Year	Uses	Source
1965	LIBRERIA LATINO AMERICANO BOOKS	R.L. Polk & Co Publisher

1435 KERN ST

Year	Uses	Source
1995	GARCIA, CARMEN	Cole Information
1992	OLYMPIC HOTEL	Cole Information
1990	Olympic Hotel	R.L. Polk & Co Publishers
	Mitchell Rufus	R.L. Polk & Co Publishers
1986	Olympic Hotel	R.L. Polk & Co Publishers
	Mitchell Rufus	R.L. Polk & Co Publishers
1980	Olympic Hotel	R.L. Polk & Co Publishers
	Jinkawa Tsuneyo	R.L. Polk & Co Publishers
1975	Olympic Hotel	R.L. Polk & Co Publishers
	Jinkawa Tsuneyo	R.L. Polk & Co Publishers
1970	Olympic Hotel lodging	R.L. Polk & Co Publisher
	Jinkawa Tsuneyo	R.L. Polk & Co Publisher

FINDINGS

Year	Uses	Source
1965	OLYMPIC HOTEL MRS TSUNAGO JINKAWA	R.L. Polk & Co Publisher

1436 KERN ST

Year	Uses	Source
1965	JIMMIES SHOE SHOP REPRS	R.L. Polk & Co Publisher

1438 KERN ST

Year	Uses	Source
1965	VACANT	R.L. Polk & Co Publisher

1439 KERN ST

Year	Uses	Source
1980	Mosqueda Tony	R.L. Polk & Co Publishers

1440 KERN ST

Year	Uses	Source
1965	FREDS POOL HALL	R.L. Polk & Co Publisher
	1444 RICOS BARBER SHOP	R.L. Polk & Co Publisher
	CIPRIANO ENRICO M	R.L. Polk & Co Publisher

1456 KERN ST

Year	Uses	Source
1965	VACANT	R.L. Polk & Co Publisher

1458 KERN ST

Year	Uses	Source
2020	UNION BANK	EDR Digital Archive
	ATM	EDR Digital Archive
2017	UNION BANK	Cole Information
2014	UNION BANK	Cole Information
2010	UNION BANK	Cole Information
2005	UNION BANK OF CALIFORNIA	Cole Information
2002	UNION BANK	R.L. Polk & Co Publishers
2000	UNION BANK OF CALIFORNIA BRANCH OFFICES	Cole Information
1996	UNION BANK	R.L. Polk & Co Publishers
1992	UNION BANK	Cole Information

FINDINGS

Year	Uses	Source
1990	Union Bank	R.L. Polk & Co Publishers
1986	California FIrst Bank	R.L. Polk & Co Publishers
1980	California First Bank	R.L. Polk & Co Publishers
1975	Bank Of Tokyo Of California The	R.L. Polk & Co Publishers
1970	Bank Of Tokyo Of California The	R.L. Polk & Co Publisher
1965	BANK OF TOKYO OF CALIFORNIA THE	R.L. Polk & Co Publisher

1501 KERN ST

Year	Uses	Source
2020	COLIMA BARBER SHOP	EDR Digital Archive
2017	COLIMA BARBER SHOP	Cole Information
2014	COLIMA BARBER SHOP	Cole Information
2010	COLIMA BARBER SHOP	Cole Information
2005	COLIMA BARBER SHOP	Cole Information
2002	COLIMA BARBER SHOP barbers	R.L. Polk & Co Publishers
2000	COLIMA BARBER SHOP	Cole Information
1996	COLIMA	R.L. Polk & Co Publishers
1995	ACA PULCO	Cole Information
1992	SOL UNISEX	Cole Information
1990	Acapulco Barber Shop	R.L. Polk & Co Publishers
1986	Vacant	R.L. Polk & Co Publishers
1980	West Fresno Drug Co	R.L. Polk & Co Publishers
1965	WEST FRESNO DRUG CO	R.L. Polk & Co Publisher

1505 KERN ST

Year	Uses	Source
2005	FANES BARBER SHOP	Cole Information
	FAMILY AFFAIR	Cole Information
2002	FAMILY AFFAIR BEAUTY & BARBER beauty salons	R.L. Polk & Co Publishers
1996	JOES SHOE REPAIR	R.L. Polk & Co Publishers
1995	JOES SHOE REPAIR	Cole Information
1992	JOES SHOE REPAIR	Cole Information
1990	Joes Shoe Repair	R.L. Polk & Co Publishers

FINDINGS

Year	Uses	Source
1986	Joes Shoe Repair	R.L. Polk & Co Publishers

1507 KERN ST

Year	Uses	Source
2010	HOME VIDEO	Cole Information
1990	Central Fish Mkt stge	R.L. Polk & Co Publishers
1986	Central Fish Stge	R.L. Polk & Co Publishers
1980	Vacant	R.L. Polk & Co Publishers
1975	Central Fish Co	R.L. Polk & Co Publishers
1970	Central Fish Co	R.L. Polk & Co Publisher
1965	CENTRAL FISH CO	R.L. Polk & Co Publisher

1513 KERN ST

Year	Uses	Source
2005	OFELIA S BARBER & BEAUTY SALON	Cole Information
	OFELIAS BARBERSHOP	Cole Information
2002	OFELIAS BARBER & BEAUTY SALON barbers	R.L. Polk & Co Publishers
2000	OFELIAS BARBER & BEAUTY SALON	Cole Information
1996	AZTECA 2	R.L. Polk & Co Publishers
1992	DANIELS BARBER SHOP	Cole Information
1990	Richards Barber Shop	R.L. Polk & Co Publishers
1986	Richards Barber Shop	R.L. Polk & Co Publishers
1980	Taks Barber Shop	R.L. Polk & Co Publishers
1975	Taks Barber Shop	R.L. Polk & Co Publishers
1970	Taks Barber Shop	R.L. Polk & Co Publisher
1965	ARIES BARBER SHOP	R.L. Polk & Co Publisher

1515 KERN ST

Year	Uses	Source
1965	IMPERIAL HOTEL	R.L. Polk & Co Publisher
	NISHIYAMA YUKI	R.L. Polk & Co Publisher

FINDINGS

1518 KERN ST

Year	Uses	Source
1996	AKI CO	R.L. Polk & Co Publishers
1995	AKI CO	Cole Information
1992	AKI CO THE	Cole Information
1990	Aki Hardw are Store	R.L. Polk & Co Publishers
1986	Aki Hardw are Store	R.L. Polk & Co Publishers
1980	Aki Department Store	R.L. Polk & Co Publishers
1975	Aki Department	R.L. Polk & Co Publishers
1970	Aki Department Store	R.L. Polk & Co Publisher
1965	AKI DEPARTMENT STORE	R.L. Polk & Co Publisher

1519 KERN ST

Year	Uses	Source
2020	OFELIA BARBER SHOP	EDR Digital Archive
2017	OFELIAS BARBER SHOP	Cole Information
2014	OFELIAS BARBER SHOP	Cole Information
2010	OFELIAS BARBER & BEAUTY SALON	Cole Information
2002	SMOKE AFFAIR cigar cigarette & tobacco dlrs	R.L. Polk & Co Publishers
1996	WEST FRESNO FLORAL INC	R.L. Polk & Co Publishers
1995	WEST FRESNO FLORAL INC	Cole Information
1992	WEST FRESNO FLORAL	Cole Information
1990	West Fresno Floral	R.L. Polk & Co Publishers
1986	West Fresno Floral	R.L. Polk & Co Publishers
1980	West Fresno Floral	R.L. Polk & Co Publishers
1975	West Fresno Floral	R.L. Polk & Co Publishers
1970	West Fresno Floral	R.L. Polk & Co Publisher
1965	WEST FRESNO FLORAL	R.L. Polk & Co Publisher

1521 KERN ST

Year	Uses	Source
2020	EZPERANZA COCINA	EDR Digital Archive
2017	FUJI CAFE	Cole Information
2014	FUJI CAFE	Cole Information

FINDINGS

Year	Uses	Source
2010	FUJI CAFE	Cole Information
2005	FUJI CAFE	Cole Information
2002	FUJI CAFE restaurants	R.L. Polk & Co Publishers
2000	FUJI CAFE	Cole Information
1996	FUJI CAFE	R.L. Polk & Co Publishers
1995	FUJI CAFE	Cole Information
1992	FUJI CAFE	Cole Information
	WONG, JOHN S	Cole Information
1990	Fuji Cafe	R.L. Polk & Co Publishers
1986	Fuji Cafe	R.L. Polk & Co Publishers
1980	Fuji Cafe restr	R.L. Polk & Co Publishers
1975	Fuji Cafe restr	R.L. Polk & Co Publishers
1970	Fuji Cafe restr	R.L. Polk & Co Publisher
1965	FUJI CAFE RESTR	R.L. Polk & Co Publisher

1524 KERN ST

Year	Uses	Source
2017	JESSE GONZALEZ	Cole Information
2014	EARL HEMME	Cole Information
2010	EARL HEMME	Cole Information
2005	OCCUPANT UNKNOWN	Cole Information
2002	Not Verified	R.L. Polk & Co Publishers
1990	Vacant	R.L. Polk & Co Publishers
1986	Vacant	R.L. Polk & Co Publishers
1980	Reno Rooms	R.L. Polk & Co Publishers
1975	Reno Hotel	R.L. Polk & Co Publishers
	Cipriano Enrico M	R.L. Polk & Co Publishers
1970	Cipriano Enrico M	R.L. Polk & Co Publisher
1965	CHOW JOE	R.L. Polk & Co Publisher

1526 KERN ST

Year	Uses	Source
2017	DICKS MENS WEAR & SHOES	Cole Information
2014	DICKS MENSWEAR & SHOES	Cole Information

FINDINGS

Year	Uses	Source
2010	DICKS MENSWEAR & SHOES	Cole Information
2005	KLM CORP	Cole Information
2002	DICKS MENSWEAR & SHOES mens clothing & furnishings	R.L. Polk & Co Publishers
2000	DICKS MENSWEAR & SHOES	Cole Information
1996	DICKS	R.L. Polk & Co Publishers
	MENSWEAR & SHOES	R.L. Polk & Co Publishers
1995	DICKS MENSWEAR & SHOES	Cole Information
1992	DICKS MENSWR&SHOES	Cole Information
1990	Dicks Mensw ear & Shoes	R.L. Polk & Co Publishers
1986	Dicks Mensw ear & Shoes	R.L. Polk & Co Publishers
1980	Dicks Mens Wear & Shoes	R.L. Polk & Co Publishers
1975	Dicks mens do	R.L. Polk & Co Publishers
1970	Dicks mens do	R.L. Polk & Co Publisher
1965	DICKS MENS CLO	R.L. Polk & Co Publisher

1528 KERN ST

Year	Uses	Source
2014	MASJID AL AQABAH	Cole Information
2010	EASTWEST FRAGRANCE	Cole Information
2002	KOMOTOS DEPT STORE department stores I	R.L. Polk & Co Publishers
2000	KOMOTOS DEPARTMENT STORE	Cole Information
1996	KOMOTOS	R.L. Polk & Co Publishers
	DEPARTMENT STORE	R.L. Polk & Co Publishers
1995	KOMOTOS DEPARTMENT STORE	Cole Information
1992	KOMOTOS DEPT STORE	Cole Information
1990	Komotos Department Store Inc	R.L. Polk & Co Publishers
1986	Komotos Department Store Inc	R.L. Polk & Co Publishers
1980	Komotos Department Store Inc	R.L. Polk & Co Publishers
1975	Komotos Department Store Inc	R.L. Polk & Co Publishers
1970	Komotos Department Store Inc	R.L. Polk & Co Publisher
1965	KOMOTO9 DEPARTMENT STORE INC	R.L. Polk & Co Publisher

FINDINGS

1535 KERN ST

Year	Uses	Source
2017	CENTRAL FISH COMPANY RESTAURANT	Cole Information
	CENTRAL FISH COMPANY	Cole Information
2014	CENTRAL FISH CO	Cole Information
	CENTRAL FISH COMPANY RESTAURANT	Cole Information
2010	CENTRAL FISH CO	Cole Information
	CENTRAL FISH CO RESTAURANT	Cole Information
2005	CENTRAL FISH	Cole Information
2002	CENTRAL FISH CO	R.L. Polk & Co Publishers
	KERN ST	R.L. Polk & Co Publishers
2000	CENTRAL FISH COMPANY	Cole Information
1996	CENTRAL FISH CO	R.L. Polk & Co Publishers
	Yokomi Akira	R.L. Polk & Co Publishers
1995	CENTRAL FISH CO	Cole Information
1992	CENTRL FISH CO	Cole Information
1990	Central Fish C	R.L. Polk & Co Publishers
1986	Central Fish Co	R.L. Polk & Co Publishers
1980	Central Fish Co	R.L. Polk & Co Publishers

1542 KERN ST

Year	Uses	Source
2020	MARK ABNEY	EDR Digital Archive
2014	AVOCADO CORNER	Cole Information
	ADAM NATTENBERG	Cole Information
2010	AVOCADO CORNER	Cole Information
1996	ASIA HOTEL	R.L. Polk & Co Publishers
1995	ASIA HOTEL	Cole Information
1992	ASIA HOTEL	Cole Information
1986	Asia Hotel	R.L. Polk & Co Publishers
1980	Asia Hotel	R.L. Polk & Co Publishers
1975	Asia Hotel	R.L. Polk & Co Publishers
1970	Asia Hotel	R.L. Polk & Co Publisher
	Maseba Mamoru	R.L. Polk & Co Publisher

FINDINGS

Year	Uses	Source
1965	ASIA HOTEL LODGINGS	R.L. Polk & Co Publisher
	SASAKI FUJU	R.L. Polk & Co Publisher

1620 KERN ST

Year	Uses	Source
1990	Vacant	R.L. Polk & Co Publishers
1986	Penny Newman Grain Co Inc feed	R.L. Polk & Co Publishers
	S P RY CROSES	R.L. Polk & Co Publishers
1980	Penny Newman Grain Co Inc feed	R.L. Polk & Co Publishers
	S P RY CROSES	R.L. Polk & Co Publishers
1975	Penny Newman Grain Co Inc feed	R.L. Polk & Co Publishers
1970	Penny Newman Grain Co Inc feed	R.L. Polk & Co Publisher
1965	PENNY NEWMAN GRAIN CO INC FEED	R.L. Polk & Co Publisher

1642 KERN ST

Year	Uses	Source
1990	Asia Hotel	R.L. Polk & Co Publishers
	Maseba Mamoru	R.L. Polk & Co Publishers

1776 KERN ST

Year	Uses	Source
1990	Vacant	R.L. Polk & Co Publishers
1986	Vacant	R.L. Polk & Co Publishers
1980	Peoples Furniture Showroom	R.L. Polk & Co Publishers
1975	Peoples Furniture Whse	R.L. Polk & Co Publishers
1970	Masterpiece Of California Inc christmas tree mfg	R.L. Polk & Co Publisher
1965	ZELLERBACH PAPER CO	R.L. Polk & Co Publisher

MARIPOSA

1224 MARIPOSA

Year	Uses	Source
1962	Vacant	Pacific Telephone

FINDINGS

1226 MARIPOSA

Year	Uses	Source
1952	Fusco Frank baker	R.L. Polk & Co Publishers
1947	Fusco Frank baker	R.L. Polk & Co Publishers
1942	Fusco Frank baker	R.L. Polk & Co Publishers
1937	Fusco Frank baker	R.L. Polk & Co Publishers
1932	Fusco Frank baker	R.L. Polk & Co Publishers
1927	Pagano Jos bakery	R.L. Polk & Co Publishers
1922	Pagano Pasquale	Polk: Husted Directory Co.

1231 MARIPOSA

Year	Uses	Source
1937	Kunad G W	R.L. Polk & Co Publishers

1246 MARIPOSA

Year	Uses	Source
1952	Palombo Michl tavern	R.L. Polk & Co Publishers
1947	Palombo Michl restr	R.L. Polk & Co Publishers
1942	Palombo Michi restr	R.L. Polk & Co Publishers
	D intersects	R.L. Polk & Co Publishers
1937	Polombo Michi restr	R.L. Polk & Co Publishers
1932	Palumbo Michl billiards	R.L. Polk & Co Publishers
	D intersects	R.L. Polk & Co Publishers
1927	California Produce	R.L. Polk & Co Publishers

1253 MARIPOSA

Year	Uses	Source
1937	Canadian Legion Vimy Post	R.L. Polk & Co Publishers
	D intersects	R.L. Polk & Co Publishers
	Valley Express Co	R.L. Polk & Co Publishers
	Valley Motor Lines Inc	R.L. Polk & Co Publishers

1301 MARIPOSA

Year	Uses	Source
1922	Shepard A P	Polk: Husted Directory Co.

FINDINGS

1302 MARIPOSA

Year	Uses	Source
1952	Boskett Jess	R.L. Polk & Co Publishers
1947	Gallerson Leola Mrs	R.L. Polk & Co Publishers
1942	Argentino Michi	R.L. Polk & Co Publishers
1937	Argentine Michi	R.L. Polk & Co Publishers
1932	Argentino M L Mrs	R.L. Polk & Co Publishers
1927	Varrello Peter	R.L. Polk & Co Publishers
1922	Plom Michael	Polk: Husted Directory Co.

1304 MARIPOSA

Year	Uses	Source
1952	Bell Jesse	R.L. Polk & Co Publishers
	Davenport Geo	R.L. Polk & Co Publishers
1947	Berrillo Pedro	R.L. Polk & Co Publishers
1942	Berrilo Pedro	R.L. Polk & Co Publishers
1937	Berrilo Pedro	R.L. Polk & Co Publishers
1932	Varellas Peter	R.L. Polk & Co Publishers
	E intersects	R.L. Polk & Co Publishers
1927	Argentino Mary Mrs	R.L. Polk & Co Publishers
1922	Argentino Mrs Mary	Polk: Husted Directory Co.

1320 MARIPOSA

Year	Uses	Source
1942	Mexican Christian Center	R.L. Polk & Co Publishers
	E intersects	R.L. Polk & Co Publishers

1340 MARIPOSA

Year	Uses	Source
1962	Mexican Christian Center	Pacific Telephone
	Martinez Jose N Rev AM	Pacific Telephone
1958	Mexican Christian Center	R.L. Polk & Co Publishers
	Martinez Joes N Rev am	R.L. Polk & Co Publishers
1952	Mexican Christian Center	R.L. Polk & Co Publishers
1947	Mexican Christian Center Clinic	R.L. Polk & Co Publishers

FINDINGS

1417 MARIPOSA

Year	Uses	Source
1952	Vacant	R.L. Polk & Co Publishers
1947	Mehling Edw	R.L. Polk & Co Publishers
1942	Mah Ben	R.L. Polk & Co Publishers
1937	Koch Rufina Mrs	R.L. Polk & Co Publishers
	F intersects	R.L. Polk & Co Publishers
1932	Koch J H o	R.L. Polk & Co Publishers
1927	Koch J H	R.L. Polk & Co Publishers

1421 MARIPOSA

Year	Uses	Source
1952	Vacant	R.L. Polk & Co Publishers
1947	Martinez Morris	R.L. Polk & Co Publishers
1942	Wong Lee	R.L. Polk & Co Publishers
	F intersects	R.L. Polk & Co Publishers
1932	Oriental	R.L. Polk & Co Publishers
	F intersects	R.L. Polk & Co Publishers
1922	Rogue Francisco	Polk: Husted Directory Co.

1428 MARIPOSA

Year	Uses	Source
1962	Vacant	Pacific Telephone
1958	Vacant	R.L. Polk & Co Publishers

1430 MARIPOSA

Year	Uses	Source
1962	Vacant	Pacific Telephone
1958	Sallys Hairstylists beauty shop	R.L. Polk & Co Publishers

1440 MARIPOSA

Year	Uses	Source
1958	Vacant	R.L. Polk & Co Publishers

FINDINGS

1441 MARIPOSA

Year	Uses	Source
1958	Vacant	R.L. Polk & Co Publishers

1519 MARIPOSA

Year	Uses	Source
1942	Vacant	R.L. Polk & Co Publishers
1937	Williams C A barber	R.L. Polk & Co Publishers
	G intersects	R.L. Polk & Co Publishers
	H intersects	R.L. Polk & Co Publishers
1932	Vacant	R.L. Polk & Co Publishers

1523 MARIPOSA

Year	Uses	Source
1942	Vacant	R.L. Polk & Co Publishers
	G intersects	R.L. Polk & Co Publishers
	H intersects	R.L. Polk & Co Publishers
1932	Vacant	R.L. Polk & Co Publishers
	G intersects	R.L. Polk & Co Publishers
	H intersects	R.L. Polk & Co Publishers

MARIPOSA ST

1224 MARIPOSA ST

Year	Uses	Source
1970	Vacant	R.L. Polk & Co Publisher
1965	VACANT	R.L. Polk & Co Publisher

1319 MARIPOSA ST

Year	Uses	Source
2010	EDWARD A COOPER CREMATION SCTY	Cole Information

1340 MARIPOSA ST

Year	Uses	Source
2020	1ST MEXICAN BAPTIST CHURCH	EDR Digital Archive
2017	1ST MEXICAN BAPTIST CHURCH	Cole Information
2014	1ST MEXICAN BAPTIST CHURCH	Cole Information

Year	Uses	Source
2010	FIRST MEXICAN BAPTIST CHURCH	Cole Information
2005	1ST MEXICAN BAPTIST CHURCH	Cole Information
1980	Mexican Christian Center	R.L. Polk & Co Publishers
	FSTINTERSECTS	R.L. Polk & Co Publishers
1975	Mexican Christian Center	R.L. Polk & Co Publishers
1970	Mexican Christian Center	R.L. Polk & Co Publisher
	Martinez Jose N Rev	R.L. Polk & Co Publisher
1965	MEXICAN CHRISTIAN CENTER	R.L. Polk & Co Publisher
	MARTINEZ JOSE N REV	R.L. Polk & Co Publisher

1541 MARIPOSA ST

Year	Uses	Source
1958	Manley Richd J	R.L. Polk & Co Publishers

1811 MARIPOSA ST

Year	Uses	Source
1986	City Pub Parking Lot	R.L. Polk & Co Publishers
1980	City Pub Parking Lot	R.L. Polk & Co Publishers
1975	Merchants Auto Park Lot	R.L. Polk & Co Publishers

MONO

1318 MONO

Year	Uses	Source
1942	Armano Izuno Mrs	R.L. Polk & Co Publishers
1937	Oriental	R.L. Polk & Co Publishers
1927	Oriental	R.L. Polk & Co Publishers

1320 MONO

Year	Uses	Source
1952	Schumaker Harry	R.L. Polk & Co Publishers
1947	Schumaker Harry	R.L. Polk & Co Publishers
1942	Arce Ray	R.L. Polk & Co Publishers
1937	Oriental	R.L. Polk & Co Publishers
1927	Oriental	R.L. Polk & Co Publishers

FINDINGS

Year	Uses	Source
1922	Fiester David	Polk: Husted Directory Co.

1326 MONO

Year	Uses	Source
1962	Vacant	Pacific Telephone
1958	Mendoza Ray 0	R.L. Polk & Co Publishers
1952	Hernandez Virginia Mrs	R.L. Polk & Co Publishers
1947	Hernandez Virginia Mrs	R.L. Polk & Co Publishers
1942	Gies John	R.L. Polk & Co Publishers
1937	Oriental	R.L. Polk & Co Publishers
1927	Oriental	R.L. Polk & Co Publishers
1922	Oriental	Polk: Husted Directory Co.

1332 MONO

Year	Uses	Source
1962	Thomas Vester Mrs	Pacific Telephone
1958	Jones Valley Mrs	R.L. Polk & Co Publishers
1952	Abella W P	R.L. Polk & Co Publishers
1947	Rosales Felix	R.L. Polk & Co Publishers
1942	Arase Tamotsu	R.L. Polk & Co Publishers
	E intersects	R.L. Polk & Co Publishers
1937	Brum Conrad	R.L. Polk & Co Publishers
	E intersects	R.L. Polk & Co Publishers
1927	Nilmeier Philip	R.L. Polk & Co Publishers
1922	Nilmeier Philip	Polk: Husted Directory Co.

1420 MONO

Year	Uses	Source
1962	Francisco Roy J	Pacific Telephone
1958	Aquino Julius	R.L. Polk & Co Publishers
1952	Aquino J F	R.L. Polk & Co Publishers
1947	Aquino J F	R.L. Polk & Co Publishers
1942	Doi Manjiero	R.L. Polk & Co Publishers
1937	Costello Theo	R.L. Polk & Co Publishers

FINDINGS

1426 MONO

Year	Uses	Source
1962	Barbo Frank	Pacific Telephone
1958	Nishioka Fred M	R.L. Polk & Co Publishers
1952	Taira Momoke Mrs	R.L. Polk & Co Publishers
1947	Taira Tomataka	R.L. Polk & Co Publishers
1942	Taira Tomotaka	R.L. Polk & Co Publishers
	F intersects	R.L. Polk & Co Publishers
1937	Taira Tomotu	R.L. Polk & Co Publishers
1927	t Oriental	R.L. Polk & Co Publishers

1428 MONO

Year	Uses	Source
1962	Taira Momoko Mrs	Pacific Telephone
1958	Taira Momoko Mrs	R.L. Polk & Co Publishers

1437 MONO

Year	Uses	Source
1962	Estrada Maria Mrs	Pacific Telephone
1958	Estrada Maria Mrs &AD	R.L. Polk & Co Publishers
1952	Estrada Maria	R.L. Polk & Co Publishers
1947	Estrada Maria	R.L. Polk & Co Publishers

1439 MONO

Year	Uses	Source
1962	Lee Yuey	Pacific Telephone
1958	Lee Yuey	R.L. Polk & Co Publishers
1952	Shew K Y	R.L. Polk & Co Publishers
1947	Leong Sheung	R.L. Polk & Co Publishers

1441 MONO

Year	Uses	Source
1962	Lee Oak Y	Pacific Telephone
1958	Lee Oak Yam	R.L. Polk & Co Publishers
1952	Lee O Y	R.L. Polk & Co Publishers
1947	Lee O Y	R.L. Polk & Co Publishers

FINDINGS

1443 MONO

Year	Uses	Source
1962	Lum Benson	Pacific Telephone
1958	Lum Benson	R.L. Polk & Co Publishers
1952	Sensano Pedro	R.L. Polk & Co Publishers
1947	Sensano Pedro	R.L. Polk & Co Publishers

1516 MONO

Year	Uses	Source
1927	Frinchaboy Etienne	R.L. Polk & Co Publishers

1517 MONO

Year	Uses	Source
1937	Devlin Drew Co shop	R.L. Polk & Co Publishers
1927	Frinchaboy Etienne	R.L. Polk & Co Publishers
	auto body bldr	R.L. Polk & Co Publishers

1522 MONO

Year	Uses	Source
1962	No Return	Pacific Telephone
1958	Yoshikawa Bob	R.L. Polk & Co Publishers
1952	Gonzalez Josephine Mrs	R.L. Polk & Co Publishers
1947	Samano Jos	R.L. Polk & Co Publishers
1942	Garcia Sagrario	R.L. Polk & Co Publishers
	G intersects	R.L. Polk & Co Publishers
	H intersects	R.L. Polk & Co Publishers
1937	Oschita Jos	R.L. Polk & Co Publishers
1922	Legler Edw Jr	Polk: Husted Directory Co.

1554 MONO

Year	Uses	Source
1937	Barnum M M Mrs o	R.L. Polk & Co Publishers
	G intersects	R.L. Polk & Co Publishers
1927	Barnum Minnie Mrs	R.L. Polk & Co Publishers
	house Co	R.L. Polk & Co Publishers
1922	Barnum Mrs Minnie	Polk: Husted Directory Co.

FINDINGS

1600 MONO

Year	Uses	Source
1937	Vacant	R.L. Polk & Co Publishers
	H intersects	R.L. Polk & Co Publishers

MONO ST

1318 MONO ST

Year	Uses	Source
1932	Oriental	R.L. Polk & Co Publishers

1320 MONO ST

Year	Uses	Source
1932	Oriental	R.L. Polk & Co Publishers

1326 MONO ST

Year	Uses	Source
1932	Oriental	R.L. Polk & Co Publishers

1332 MONO ST

Year	Uses	Source
1970	Gonzales Eleanor J Mrs	R.L. Polk & Co Publisher
1965	NEVARREZ MARIA C MRS	R.L. Polk & Co Publisher
1932	Arie Sa ige	R.L. Polk & Co Publishers
	E intersects	R.L. Polk & Co Publishers

1418 MONO ST

Year	Uses	Source
2005	METROCALL HOLDINGS INC	Cole Information
2000	A T & T A T & T WIRELESS SERVICES	Cole Information

1420 MONO ST

Year	Uses	Source
1986	Ahella Dionicio	R.L. Polk & Co Publishers
1980	Abella Doinicio	R.L. Polk & Co Publishers
1975	Abella Dionicio	R.L. Polk & Co Publishers
1970	Abella Billy P	R.L. Polk & Co Publisher

FINDINGS

Year	Uses	Source
1965	VACANT	R.L. Polk & Co Publisher
1932	Oriental	R.L. Polk & Co Publishers
	MONO FROM Contd	R.L. Polk & Co Publishers

1426 MONO ST

Year	Uses	Source
1986	Negrete Luis	R.L. Polk & Co Publishers
1980	Kavajian Amin	R.L. Polk & Co Publishers
1975	Negrete Luz	R.L. Polk & Co Publishers
1970	Negrete Luz	R.L. Polk & Co Publisher
1965	BARBO FRANK	R.L. Polk & Co Publisher
1932	New World The Jap	R.L. Polk & Co Publishers
	anese daily	R.L. Polk & Co Publishers
	Taira T	R.L. Polk & Co Publishers
	F intersects	R.L. Polk & Co Publishers

1428 MONO ST

Year	Uses	Source
1986	Selcido Couka	R.L. Polk & Co Publishers
1980	Vacant	R.L. Polk & Co Publishers
1975	Schmutz Enrique	R.L. Polk & Co Publishers
1970	Taira Larry	R.L. Polk & Co Publisher
1965	TAIRA MOMAKO MRS	R.L. Polk & Co Publisher

1437 MONO ST

Year	Uses	Source
1970	Vacant	R.L. Polk & Co Publisher
1965	ESTRADA MAR	R.L. Polk & Co Publisher

1439 MONO ST

Year	Uses	Source
1965	LEE YUEY	R.L. Polk & Co Publisher

1441 MONO ST

Year	Uses	Source
1965	LEE OAK Y	R.L. Polk & Co Publisher

FINDINGS

1443 MONO ST

Year	Uses	Source
1965	LEE GEE	R.L. Polk & Co Publisher

1517 MONO ST

Year	Uses	Source
1932	Devlin Drew Co shtmtl	R.L. Polk & Co Publishers

1522 MONO ST

Year	Uses	Source
2020	DESTINY ARELLANO	EDR Digital Archive
2002	Not Verified	R.L. Polk & Co Publishers
1990	Zing International Inc	R.L. Polk & Co Publishers
1986	Baserra Robt	R.L. Polk & Co Publishers
1980	Jung Soo La	R.L. Polk & Co Publishers
1975	Hicks Junko Mrs	R.L. Polk & Co Publishers
1970	Yoshimura Sumiko Mrs	R.L. Polk & Co Publisher
1965	YAMAMOTO YUTAKA	R.L. Polk & Co Publisher
1932	Vacant	R.L. Polk & Co Publishers

1554 MONO ST

Year	Uses	Source
1932	Barnum M M Mrs o	R.L. Polk & Co Publishers
	G intersects	R.L. Polk & Co Publishers

1600 MONO ST

Year	Uses	Source
1932	Valley Feed & Fuel Co	R.L. Polk & Co Publishers

1606 MONO ST

Year	Uses	Source
1932	Merchants Warehouse	R.L. Polk & Co Publishers
	H intersects	R.L. Polk & Co Publishers

FINDINGS

TULARE

1138 TULARE

Year	Uses	Source
1962	Jaramillo Mary Mrs	Pacific Telephone
1958	Vacant	R.L. Polk & Co Publishers
1952	Bowie Henry	R.L. Polk & Co Publishers
1947	Bowie Henry	R.L. Polk & Co Publishers
1942	Bowie Henry	R.L. Polk & Co Publishers
1937	Mar M S	R.L. Polk & Co Publishers
1932	Salazar Felix	R.L. Polk & Co Publishers
1927	Salazar Felix	R.L. Polk & Co Publishers

1140 TULARE

Year	Uses	Source
1962	Soto Juliana R Mrs	Pacific Telephone
1958	Phillips Rayfield	R.L. Polk & Co Publishers
1952	Rodriguez A F	R.L. Polk & Co Publishers
1947	Baker Otis	R.L. Polk & Co Publishers
	Perry Virgil	R.L. Polk & Co Publishers
1942	Mayfield Bennie	R.L. Polk & Co Publishers
	Mc Dowell Ophelia Mrs	R.L. Polk & Co Publishers
1937	Vacant	R.L. Polk & Co Publishers
1932	Vacant	R.L. Polk & Co Publishers
1927	Mardoza Manuel	R.L. Polk & Co Publishers
	Vosquez Concension	R.L. Polk & Co Publishers

1141 TULARE

Year	Uses	Source
1937	Ittik A L Mrs	R.L. Polk & Co Publishers

1144 TULARE

Year	Uses	Source
1962	Ontiveras Manuel	Pacific Telephone
1958	Oliveras Maria Mrs	R.L. Polk & Co Publishers
1952	Vacant	R.L. Polk & Co Publishers

FINDINGS

Year	Uses	Source
1947	McLaurin Jas	R.L. Polk & Co Publishers
	Pow ell M B Mrs	R.L. Polk & Co Publishers
1942	Alexander Fletcher	R.L. Polk & Co Publishers
1937	Vacant	R.L. Polk & Co Publishers
1932	Gonzales Cecilia Mrs	R.L. Polk & Co Publishers
1927	Oriental	R.L. Polk & Co Publishers

1148 TULARE

Year	Uses	Source
1962	Alfred Carrie Mrs	Pacific Telephone
1958	Alfred Carrie Mrs	R.L. Polk & Co Publishers
1952	Lusk Jake	R.L. Polk & Co Publishers
1947	Lusk Jake	R.L. Polk & Co Publishers
1942	Talley Rosalia Mrs	R.L. Polk & Co Publishers
1937	Couvillion Julian	R.L. Polk & Co Publishers
	C intersects	R.L. Polk & Co Publishers
1932	Herrera John	R.L. Polk & Co Publishers
	C intersects	R.L. Polk & Co Publishers
1927	Herrera Jno	R.L. Polk & Co Publishers

1149 TULARE

Year	Uses	Source
1962	St Genevieves Chinese Catholic Church	Pacific Telephone
1958	St Genevieves Chinese	R.L. Polk & Co Publishers
	Catholic Ch am	R.L. Polk & Co Publishers
1952	Peterson O E	R.L. Polk & Co Publishers
	StGenevieves Catholic Ch	R.L. Polk & Co Publishers
1947	St Genevieves Catholic Ch	R.L. Polk & Co Publishers
1942	St Genevieves Catholic Cb	R.L. Polk & Co Publishers
	C intersects	R.L. Polk & Co Publishers

1200 TULARE

Year	Uses	Source
1970	Adams Ray E court reporter	R.L. Polk & Co Publisher

FINDINGS

Year	Uses	Source
1970	Haber Robt & Associates Inc actuary firm	R.L. Polk & Co Publisher
1965	FRESNO TOWNE HOUSE BUILDING CO	R.L. Polk & Co Publisher
1952	Bohleen A C Mrs	R.L. Polk & Co Publishers

1204 TULARE

Year	Uses	Source
1962	Nichols Leola Mrs	Pacific Telephone
1958	Harvey Lillie E Mrs	R.L. Polk & Co Publishers
1952	Lum Geo	R.L. Polk & Co Publishers
1947	Lum Geo	R.L. Polk & Co Publishers
1942	Lum Y H	R.L. Polk & Co Publishers
1937	Robales Cecilia Mrs	R.L. Polk & Co Publishers
1932	Oriental	R.L. Polk & Co Publishers
1927	Vacant	R.L. Polk & Co Publishers

1206 TULARE

Year	Uses	Source
1962	Hooker Maggie Mrs	Pacific Telephone
1958	Brow n Virgil	R.L. Polk & Co Publishers
1952	Cordero Amparo Mrs	R.L. Polk & Co Publishers
	Evans Otis	R.L. Polk & Co Publishers
1947	Evans O C	R.L. Polk & Co Publishers
1942	Evans Otis	R.L. Polk & Co Publishers
1932	Oriental	R.L. Polk & Co Publishers

1208 TULARE

Year	Uses	Source
1970	Del Webbs Fresno Center Ofc	R.L. Polk & Co Publisher

1209 TULARE

Year	Uses	Source
1952	Chamberlain Chas	R.L. Polk & Co Publishers

1210 TULARE

Year	Uses	Source
1962	Brow n Albert	Pacific Telephone

FINDINGS

Year	Uses	Source
1958	Brow n Albert	R.L. Polk & Co Publishers
1952	McLaurin Wm	R.L. Polk & Co Publishers
1947	McLaurin Wm	R.L. Polk & Co Publishers
1942	Mc Loren Wm	R.L. Polk & Co Publishers
1937	Mackey Sami	R.L. Polk & Co Publishers
1932	Oriental	R.L. Polk & Co Publishers
1927	Vacant	R.L. Polk & Co Publishers

1212 TULARE

Year	Uses	Source
1962	Coffer Jordan E	Pacific Telephone
1958	Coffer Jordan E	R.L. Polk & Co Publishers
1952	Coffer Jordan	R.L. Polk & Co Publishers
1947	Coffer Jordan	R.L. Polk & Co Publishers
1942	Harris Lloyd	R.L. Polk & Co Publishers
1937	Kaw ile Concha Mrs	R.L. Polk & Co Publishers
1932	Oriental	R.L. Polk & Co Publishers
1927	Vacant	R.L. Polk & Co Publishers

1213 TULARE

Year	Uses	Source
1927	Oriental	R.L. Polk & Co Publishers

1219 TULARE

Year	Uses	Source
1958	Boys Club of Fresno Inc	R.L. Polk & Co Publishers
1932	Chong Jan Co produce	R.L. Polk & Co Publishers
1927	Chong Jan Co w hol	R.L. Polk & Co Publishers
	veg fruit and prod	R.L. Polk & Co Publishers

1221 TULARE

Year	Uses	Source
1932	Oriental	R.L. Polk & Co Publishers
1927	Oriental	R.L. Polk & Co Publishers

FINDINGS

1223 TULARE

Year	Uses	Source
1927	Oriental	R.L. Polk & Co Publishers

1224 TULARE

Year	Uses	Source
1952	Cassidy J P	R.L. Polk & Co Publishers

1225 TULARE

Year	Uses	Source
1952	Hodges Carl	R.L. Polk & Co Publishers

1226 TULARE

Year	Uses	Source
1932	Vacant	R.L. Polk & Co Publishers

1228 TULARE

Year	Uses	Source
1952	Nii Yoshito	R.L. Polk & Co Publishers
1947	Nii Masao restr	R.L. Polk & Co Publishers
	Nii Sueyo Mrs	R.L. Polk & Co Publishers
1942	Tamasuko Toinatoko	R.L. Polk & Co Publishers
1937	Vacant	R.L. Polk & Co Publishers
1932	Nii S gro	R.L. Polk & Co Publishers
1927	Oriental	R.L. Polk & Co Publishers

1233 TULARE

Year	Uses	Source
1952	Hovnanian Warren	R.L. Polk & Co Publishers

1240 TULARE

Year	Uses	Source
1952	Linman V A	R.L. Polk & Co Publishers
1937	Vacant	R.L. Polk & Co Publishers
	Vacant	R.L. Polk & Co Publishers
1932	Oriental	R.L. Polk & Co Publishers
1927	Oriental	R.L. Polk & Co Publishers

FINDINGS

1244 TULARE

Year	Uses	Source
1932	Oriental	R.L. Polk & Co Publishers
1927	Oriental	R.L. Polk & Co Publishers

1245 TULARE

Year	Uses	Source
1952	Boy Scouts of Am Troop 33	R.L. Polk & Co Publishers

1246 TULARE

Year	Uses	Source
1932	Oriental	R.L. Polk & Co Publishers
1927	Oriental	R.L. Polk & Co Publishers

1248 TULARE

Year	Uses	Source
1952	Davidson H H	R.L. Polk & Co Publishers
1932	Oriental	R.L. Polk & Co Publishers
1927	Oriental	R.L. Polk & Co Publishers

1250 TULARE

Year	Uses	Source
1952	Wong Henry gas sta	R.L. Polk & Co Publishers
1947	Wong Toy gas sta	R.L. Polk & Co Publishers
1942	Wong Toy gas sta	R.L. Polk & Co Publishers

1251 TULARE

Year	Uses	Source
1942	Vacant	R.L. Polk & Co Publishers
1937	Vacant	R.L. Polk & Co Publishers
1932	Vacant	R.L. Polk & Co Publishers
1927	Los Angeles Produce	R.L. Polk & Co Publishers

1255 TULARE

Year	Uses	Source
1952	West Fresno Boys Club	R.L. Polk & Co Publishers
1942	Ayala John	R.L. Polk & Co Publishers

FINDINGS

Year	Uses	Source
1937	Valasquez Lorenza Mrs	R.L. Polk & Co Publishers
1932	Oriental	R.L. Polk & Co Publishers
1927	Oriental	R.L. Polk & Co Publishers

1257 TULARE

Year	Uses	Source
1952	Lind Nels	R.L. Polk & Co Publishers

1259 TULARE

Year	Uses	Source
1942	Lacoste Geo	R.L. Polk & Co Publishers
	D intersects	R.L. Polk & Co Publishers
1937	Lacoste Geo o	R.L. Polk & Co Publishers
	D intersects	R.L. Polk & Co Publishers
1932	Lacoste Geo o	R.L. Polk & Co Publishers
	D intersects	R.L. Polk & Co Publishers
1927	Bourgogne Jules	R.L. Polk & Co Publishers

1263 TULARE

Year	Uses	Source
1952	Louie Kee gro	R.L. Polk & Co Publishers

1272 TULARE

Year	Uses	Source
1952	French Alice L	R.L. Polk & Co Publishers

1273 TULARE

Year	Uses	Source
1952	Peterson A T Mrs	R.L. Polk & Co Publishers

1280 TULARE

Year	Uses	Source
1952	Abrahamson Mathilda Mrs	R.L. Polk & Co Publishers

1307 TULARE

Year	Uses	Source
1952	Karlson Amanda Mrs	R.L. Polk & Co Publishers

FINDINGS

1308 TULARE

Year	Uses	Source
1952	Motsenbocker H E	R.L. Polk & Co Publishers

1315 TULARE

Year	Uses	Source
1952	Umekubo P Y	R.L. Polk & Co Publishers
1947	Mar Oak Mrs	R.L. Polk & Co Publishers
1942	Mar Oak Mrs	R.L. Polk & Co Publishers
1937	Mar Oaka Mrs o	R.L. Polk & Co Publishers
1932	Oriental	R.L. Polk & Co Publishers
1927	Mah Chong	R.L. Polk & Co Publishers

1316 TULARE

Year	Uses	Source
1932	Oriental	R.L. Polk & Co Publishers
1927	Vacant	R.L. Polk & Co Publishers

1317 TULARE

Year	Uses	Source
1952	Helm C E	R.L. Polk & Co Publishers

1318 TULARE

Year	Uses	Source
1952	Louie K T	R.L. Polk & Co Publishers
	Wong See	R.L. Polk & Co Publishers
1947	Enriquez Felix	R.L. Polk & Co Publishers
	Ramos Ignacio	R.L. Polk & Co Publishers
	Real Amado	R.L. Polk & Co Publishers
1942	Mar Velie	R.L. Polk & Co Publishers
1937	Mar Cure	R.L. Polk & Co Publishers
1927	Vacant	R.L. Polk & Co Publishers

1319 TULARE

Year	Uses	Source
1952	Lew Elw ood	R.L. Polk & Co Publishers

FINDINGS

Year	Uses	Source
1947	Lew Allison	R.L. Polk & Co Publishers
	Lew Yuen	R.L. Polk & Co Publishers
1942	Lew Yuen	R.L. Polk & Co Publishers
1937	Lew Yuen	R.L. Polk & Co Publishers
1932	Oriental	R.L. Polk & Co Publishers
1927	Oriental	R.L. Polk & Co Publishers

1320 TULARE

Year	Uses	Source
1952	Salvation Army Thrift Shop	R.L. Polk & Co Publishers
1947	Louie Kee gro	R.L. Polk & Co Publishers
1942	Kee Louie gro	R.L. Polk & Co Publishers
1937	Kee Louie gro	R.L. Polk & Co Publishers
1932	Kee Louis gro	R.L. Polk & Co Publishers
1927	Kee Louie gro	R.L. Polk & Co Publishers

1321 TULARE

Year	Uses	Source
1952	Lew Elmer	R.L. Polk & Co Publishers
1947	Lew Elmer	R.L. Polk & Co Publishers
1942	Lew Elmer	R.L. Polk & Co Publishers
1937	Quon Yen	R.L. Polk & Co Publishers
1932	Yen Quon	R.L. Polk & Co Publishers
1927	Oriental	R.L. Polk & Co Publishers

1323 TULARE

Year	Uses	Source
1942	Vacant	R.L. Polk & Co Publishers
1937	Vacant	R.L. Polk & Co Publishers
1932	Vacant	R.L. Polk & Co Publishers
1927	Murakami T S	R.L. Polk & Co Publishers

1324 TULARE

Year	Uses	Source
1952	Erickson A E	R.L. Polk & Co Publishers

FINDINGS

1325 TULARE

Year	Uses	Source
1962	International Pool Hall	Pacific Telephone
1958	International Pool Hall	R.L. Polk & Co Publishers
1952	Fierro J I billiards	R.L. Polk & Co Publishers
1947	Munoz Celestine M billiards	R.L. Polk & Co Publishers

1327 TULARE

Year	Uses	Source
1962	Vacant	Pacific Telephone
1958	Penas Bakery	R.L. Polk & Co Publishers
1952	De La Pena Peter barber	R.L. Polk & Co Publishers
1947	De La Pina Ralph baker	R.L. Polk & Co Publishers
1942	Pena Ralph restr	R.L. Polk & Co Publishers
1937	Esparza M restr	R.L. Polk & Co Publishers
1932	Vacant	R.L. Polk & Co Publishers
1927	Vacant	R.L. Polk & Co Publishers

1331 TULARE

Year	Uses	Source
1958	Ying On Assn	R.L. Polk & Co Publishers
1952	Ying On Assn	R.L. Polk & Co Publishers
1947	Arenas Martin restr	R.L. Polk & Co Publishers
1942	Rodriquez J L restr	R.L. Polk & Co Publishers
1937	Vacant	R.L. Polk & Co Publishers
1932	Foreign Union Club	R.L. Polk & Co Publishers
	Gitt H J	R.L. Polk & Co Publishers
1927	Vacant	R.L. Polk & Co Publishers

1332 TULARE

Year	Uses	Source
1942	Yemoto Teruye	R.L. Polk & Co Publishers

1333 TULARE

Year	Uses	Source
1952	Bookout U N	R.L. Polk & Co Publishers

FINDINGS

1335 TULARE

Year	Uses	Source
1958	Manuels Food Mkt gro	R.L. Polk & Co Publishers
1952	Moncada Manuel gro	R.L. Polk & Co Publishers
1947	Ortega Juan tamales	R.L. Polk & Co Publishers
1942	Church Concha Mrs restr	R.L. Polk & Co Publishers
1937	Church Concha Mrs restr	R.L. Polk & Co Publishers
1932	Vacant	R.L. Polk & Co Publishers
1927	Vacant	R.L. Polk & Co Publishers

1336 TULARE

Year	Uses	Source
1958	Okayama Hotel Lodgings	R.L. Polk & Co Publishers
1952	Yemoto Toraji	R.L. Polk & Co Publishers
1947	Yemoto Toraji	R.L. Polk & Co Publishers
1942	Association of Okayama	R.L. Polk & Co Publishers
	Kenjin	R.L. Polk & Co Publishers
1937	Association of Okayama	R.L. Polk & Co Publishers
	Kenjin	R.L. Polk & Co Publishers
	Wakasa C	R.L. Polk & Co Publishers
1932	Association of Okayama	R.L. Polk & Co Publishers
	Kenjin Japanese	R.L. Polk & Co Publishers
	Katayama H furn rms	R.L. Polk & Co Publishers
1927	Oriental	R.L. Polk & Co Publishers

1337 TULARE

Year	Uses	Source
1962	Mexico Hotel lodgings	Pacific Telephone
1958	Mexico Hotel lodgings	R.L. Polk & Co Publishers
	Nash John H	R.L. Polk & Co Publishers
1952	Mexico Hotel	R.L. Polk & Co Publishers
	Arenibas C M	R.L. Polk & Co Publishers
1947	Mexico Hotel	R.L. Polk & Co Publishers
	Holquin Uctelina Mrs	R.L. Polk & Co Publishers
1942	Canton Hotel	R.L. Polk & Co Publishers

FINDINGS

Year	Uses	Source
1942	Lee Paul	R.L. Polk & Co Publishers
1937	Canton Hotel	R.L. Polk & Co Publishers
	Lee Paul	R.L. Polk & Co Publishers
1932	Canton Hotel	R.L. Polk & Co Publishers
	Fan L S	R.L. Polk & Co Publishers
1927	Yamato Hotel	R.L. Polk & Co Publishers
	Murayamo G	R.L. Polk & Co Publishers

1338 TULARE

Year	Uses	Source
1942	Fujisaw a Sadaka Indy	R.L. Polk & Co Publishers
1937	Miyaoi M Indy	R.L. Polk & Co Publishers
1932	Mikado Laundry	R.L. Polk & Co Publishers
	Miyaoi G Y	R.L. Polk & Co Publishers
1927	Miyaoi G Y Indy	R.L. Polk & Co Publishers

1339 TULARE

Year	Uses	Source
1962	Tampico Cafe tavern	Pacific Telephone
1958	Tampico Cafe tavern	R.L. Polk & Co Publishers
1952	Gomez Guadalupe restr	R.L. Polk & Co Publishers
1947	Diaz Ramon restr	R.L. Polk & Co Publishers
1932	Vacant	R.L. Polk & Co Publishers
1927	Cortez Albino restr	R.L. Polk & Co Publishers

1340 TULARE

Year	Uses	Source
1952	Helm A O	R.L. Polk & Co Publishers

1341 TULARE

Year	Uses	Source
1962	Vacant	Pacific Telephone
1958	Silver Star tavern	R.L. Polk & Co Publishers
1952	Silver Star restr	R.L. Polk & Co Publishers
1947	Fow n Saml billiards	R.L. Polk & Co Publishers

FINDINGS

Year	Uses	Source
1942	Fow n Sam restr	R.L. Polk & Co Publishers
1937	Gonzales Julio	R.L. Polk & Co Publishers
	Martinez Benj do clnr	R.L. Polk & Co Publishers
1932	Vacant	R.L. Polk & Co Publishers
1927	Vacant	R.L. Polk & Co Publishers

1342 TULARE

Year	Uses	Source
1962	Dona Maria Cafe	Pacific Telephone
1958	Dona Maria Cafe	R.L. Polk & Co Publishers
1952	Gamez Rito tortillas	R.L. Polk & Co Publishers
	Murillo M G Mrs restr	R.L. Polk & Co Publishers
1947	Vacant	R.L. Polk & Co Publishers
1942	Pimentel & Zenimura auto	R.L. Polk & Co Publishers
	reprs	R.L. Polk & Co Publishers
1937	Pimentel & Zenimura autos	R.L. Polk & Co Publishers
1932	Haw Thos garage	R.L. Polk & Co Publishers
1927	New China Garage	R.L. Polk & Co Publishers

1343 TULARE

Year	Uses	Source
1937	Fow n Sam liquors	R.L. Polk & Co Publishers

1344 TULARE

Year	Uses	Source
1962	Furlow Geo W dentist	Pacific Telephone
	Kazato Hugo T lw yr	Pacific Telephone
	Umamroto Dental Laby AD	Pacific Telephone
1958	Kazato Hugo T lw yr	R.L. Polk & Co Publishers
	Osibin Harry A dentist ad	R.L. Polk & Co Publishers
	Umamoto Dental Laby ad	R.L. Polk & Co Publishers
	Umekubo Karp	R.L. Polk & Co Publishers
1952	Japanese American Citizens League	R.L. Polk & Co Publishers
	Kazato Hugo lw yr	R.L. Polk & Co Publishers

FINDINGS

Year	Uses	Source
1952	Raimondo Marino dentist	R.L. Polk & Co Publishers
	Torres Carlos acct	R.L. Polk & Co Publishers
	Umamoto Geo dental labty	R.L. Polk & Co Publishers

1345 TULARE

Year	Uses	Source
1962	Gold Star Co liquors	Pacific Telephone
1958	Gold Star Co liquors	R.L. Polk & Co Publishers
1952	Faw n Saml liquors	R.L. Polk & Co Publishers
1947	Fow n Saml liquors	R.L. Polk & Co Publishers
1942	Fow n Sam liquors	R.L. Polk & Co Publishers
1937	Ming Sing cigars	R.L. Polk & Co Publishers
1932	Vacant	R.L. Polk & Co Publishers
1927	Oriental	R.L. Polk & Co Publishers

1347 TULARE

Year	Uses	Source
1962	Tangerine Cafe tavern	Pacific Telephone
1958	Tangerine Cafe tavern	R.L. Polk & Co Publishers
1952	Chong S L tavern	R.L. Polk & Co Publishers
1947	Hoo J S	R.L. Polk & Co Publishers
	West Fresno Market	R.L. Polk & Co Publishers
1942	Hoo J gro	R.L. Polk & Co Publishers
	E intersects	R.L. Polk & Co Publishers
1937	Enciso Juan gro	R.L. Polk & Co Publishers
	E intersects	R.L. Polk & Co Publishers
1932	Law W F gro	R.L. Polk & Co Publishers
	E intersects	R.L. Polk & Co Publishers

1356 TULARE

Year	Uses	Source
1952	Anderson Warren	R.L. Polk & Co Publishers

FINDINGS

1357 TULARE

Year	Uses	Source
1952	Hagquist Esther	R.L. Polk & Co Publishers

1389 TULARE

Year	Uses	Source
1937	Mendez Rosa restr	R.L. Polk & Co Publishers

1402 TULARE

Year	Uses	Source
1952	Chong S L Chinese herbs	R.L. Polk & Co Publishers
1947	Chong S L Chinese herbs	R.L. Polk & Co Publishers
1942	Chong S L herb specialist	R.L. Polk & Co Publishers
1937	Chong S L herb specialist	R.L. Polk & Co Publishers
1932	Wing Lung Co gro	R.L. Polk & Co Publishers
1927	Japanese Times	R.L. Polk & Co Publishers

1403 TULARE

Year	Uses	Source
1962	Lighting Co elec sups	Pacific Telephone
1958	Lightning Co elec sups	R.L. Polk & Co Publishers
1952	Lightning Co radios	R.L. Polk & Co Publishers
1947	Lightning Co radios	R.L. Polk & Co Publishers
1942	Hin M C	R.L. Polk & Co Publishers
	Young M J Co Chinese	R.L. Polk & Co Publishers
	herbs	R.L. Polk & Co Publishers
1937	Hin M C	R.L. Polk & Co Publishers
	Young M J Co chinese	R.L. Polk & Co Publishers
	herbs	R.L. Polk & Co Publishers
1932	Hin M C	R.L. Polk & Co Publishers
	Young M J Co Chinese	R.L. Polk & Co Publishers
	herbs	R.L. Polk & Co Publishers
1927	Young M J & Co chi	R.L. Polk & Co Publishers
	nese herbs	R.L. Polk & Co Publishers

FINDINGS

1404 TULARE

Year	Uses	Source
1962	West Side Bargain Store dpet store	Pacific Telephone
1958	West Side Bargain Store dept store	R.L. Polk & Co Publishers
1952	Dong Thos dry gds	R.L. Polk & Co Publishers
1947	Dong Thos dry gds	R.L. Polk & Co Publishers
1942	Dong Thos geni mdse	R.L. Polk & Co Publishers
1937	Wong David geni mdse	R.L. Polk & Co Publishers
1932	Acosta L J office	R.L. Polk & Co Publishers
	De La Rosa Rafael mu	R.L. Polk & Co Publishers
	sical mdse	R.L. Polk & Co Publishers
1927	Franca B S billards	R.L. Polk & Co Publishers

1407 TULARE

Year	Uses	Source
1962	El Prado Restr	Pacific Telephone
	Arroyo Hope	Pacific Telephone
1958	Tepatitlan Cafe	R.L. Polk & Co Publishers
	T L Mrs	R.L. Polk & Co Publishers
1952	Chow Kw ong restr	R.L. Polk & Co Publishers
1947	Chow Kw ong restr	R.L. Polk & Co Publishers
1942	Chow Kw ong restr	R.L. Polk & Co Publishers
1937	Nozu Tsunekichi restr	R.L. Polk & Co Publishers
1932	Gum Ling restr	R.L. Polk & Co Publishers
1927	Cortez Albino restr	R.L. Polk & Co Publishers

1409 TULARE

Year	Uses	Source
1962	Mexico City Cafe tavern	Pacific Telephone
	AD 3 94 RR	Pacific Telephone
1958	Mexico City Cafe tavern	R.L. Polk & Co Publishers
1952	Barbo Francisco tavern	R.L. Polk & Co Publishers
1947	Urrutia Ben restr	R.L. Polk & Co Publishers
1942	Izquierdo Lupe Mrs restr	R.L. Polk & Co Publishers
1937	Cabral F A shoe repr	R.L. Polk & Co Publishers

FINDINGS

Year	Uses	Source
1932	Schw artz J E mens	R.L. Polk & Co Publishers
	furngs	R.L. Polk & Co Publishers
1927	Vacant	R.L. Polk & Co Publishers

1410 TULARE

Year	Uses	Source
1942	Suda Zenjiro confy	R.L. Polk & Co Publishers
1937	Miyahara Taisa confy	R.L. Polk & Co Publishers
1932	Miyahara T notions	R.L. Polk & Co Publishers
1927	Oriental	R.L. Polk & Co Publishers

1411 TULARE

Year	Uses	Source
1958	Esparzas Barber Shop	R.L. Polk & Co Publishers
1952	Charm Beauty Salon	R.L. Polk & Co Publishers
1947	Charm Beauty Salon	R.L. Polk & Co Publishers
1942	Katoaka Fred jew eler	R.L. Polk & Co Publishers
1937	Cabriales D F restr	R.L. Polk & Co Publishers
1932	Navarro Frank billiards	R.L. Polk & Co Publishers
	Pallaya Theo barber	R.L. Polk & Co Publishers
1927	Oriental	R.L. Polk & Co Publishers

1412 TULARE

Year	Uses	Source
1962	El Sarape Cafe	Pacific Telephone
1958	El Sarape Cafe	R.L. Polk & Co Publishers
1952	El Sarape Cafe tavern	R.L. Polk & Co Publishers
1947	Cordero Rose Mrs liquors	R.L. Polk & Co Publishers
1942	Horimoto Mitsu liquors	R.L. Polk & Co Publishers
1937	Horimoto Mitsu liquors	R.L. Polk & Co Publishers
1932	Chin Kw ok Hong gro	R.L. Polk & Co Publishers
1927	Oriental	R.L. Polk & Co Publishers

FINDINGS

1413 TULARE

Year	Uses	Source
1962	Washington Hotel lodgings	Pacific Telephone
	Kamiyama Photo Studio AD	Pacific Telephone
	Kings Herbs Co AM	Pacific Telephone
	Sekiya Eiko Mrs AM	Pacific Telephone
	Ono Sa O Mrs	Pacific Telephone
1958	Washington Hotel lodgings	R.L. Polk & Co Publishers
	Kamiyama Photo Studio ad	R.L. Polk & Co Publishers
	Kings Herbs Co am	R.L. Polk & Co Publishers
	Sekiyo Eiko Mrs B am	R.L. Polk & Co Publishers
	Ono S Mrs	R.L. Polk & Co Publishers
1952	Washington Hotel	R.L. Polk & Co Publishers
	Kamiyama Frank photog	R.L. Polk & Co Publishers
	Lee K L herbs	R.L. Polk & Co Publishers
	Ono Taka Mrs	R.L. Polk & Co Publishers
1947	Washington Hotel	R.L. Polk & Co Publishers
	Kamiyama Frank photog	R.L. Polk & Co Publishers
	Lee K L herbs	R.L. Polk & Co Publishers
	Nishita Tamayo Mrs	R.L. Polk & Co Publishers
	Ono Taka Mrs	R.L. Polk & Co Publishers
1942	Mikado Hotel	R.L. Polk & Co Publishers
	Kamayami Frank photog	R.L. Polk & Co Publishers
	Lee K L herbs	R.L. Polk & Co Publishers
1937	Mikado Hotel	R.L. Polk & Co Publishers
	Kamiyana Frank photog	R.L. Polk & Co Publishers
	Muratani Isosaburo ins agt	R.L. Polk & Co Publishers
	Taka Ona	R.L. Polk & Co Publishers
1932	Franks Studio photog	R.L. Polk & Co Publishers
	Kamiyama Frank	R.L. Polk & Co Publishers
	Shintaka K furn rms	R.L. Polk & Co Publishers
1927	Kamiyama Frank	R.L. Polk & Co Publishers
	photo	R.L. Polk & Co Publishers

FINDINGS

1414 TULARE

Year	Uses	Source
1962	China Hotel lodgings	Pacific Telephone
	Gonzalez Juan	Pacific Telephone
1958	China Hotel lodgings	R.L. Polk & Co Publishers
	Bridges Eug	R.L. Polk & Co Publishers
1952	China Hotel	R.L. Polk & Co Publishers
	Battles Sylvia Mrs	R.L. Polk & Co Publishers
1947	Vernon Hotel	R.L. Polk & Co Publishers
	Riggins Fred	R.L. Polk & Co Publishers
1942	Sunset Hotel	R.L. Polk & Co Publishers
	Lee Daisy	R.L. Polk & Co Publishers
1937	Irving A L furn rms	R.L. Polk & Co Publishers
	Jinkaw a Tusnayo Mrs bil	R.L. Polk & Co Publishers
	liards	R.L. Polk & Co Publishers
1932	Vacant	R.L. Polk & Co Publishers
1927	Oriental	R.L. Polk & Co Publishers

1415 TULARE

Year	Uses	Source
1962	Marys Liquor Store	Pacific Telephone
1958	Marys Liquor Store	R.L. Polk & Co Publishers
1952	Dorado M L Mrs liquors	R.L. Polk & Co Publishers
1947	Dorado M L Mrs liquors	R.L. Polk & Co Publishers
1942	Izquirdo Juan books	R.L. Polk & Co Publishers
1937	Martinez Lupe	R.L. Polk & Co Publishers
	Martinez & Isquierdo restr	R.L. Polk & Co Publishers
1932	Morelos Spanish Cafe	R.L. Polk & Co Publishers
1927	Hijar Simon restr	R.L. Polk & Co Publishers

1416 TULARE

Year	Uses	Source
1962	Automatic Mus Co	Pacific Telephone
	Smith Roy Bail Bond Agcy AD	Pacific Telephone
1958	Automatic Mus Co	R.L. Polk & Co Publishers

FINDINGS

Year	Uses	Source
1952	Davis W C	R.L. Polk & Co Publishers
	Lum Fong poultry	R.L. Polk & Co Publishers
1947	Lum Fong poultry	R.L. Polk & Co Publishers
1942	Lun F Y poultry	R.L. Polk & Co Publishers
1937	Wong Kee Co poultry	R.L. Polk & Co Publishers
1932	Barboza Felix restr	R.L. Polk & Co Publishers

1417 TULARE

Year	Uses	Source
1962	Royal Pharmacy	Pacific Telephone
1958	Royal Pharmacy	R.L. Polk & Co Publishers
1952	Fujimura Sam drugs	R.L. Polk & Co Publishers
1947	Jing Wong fish	R.L. Polk & Co Publishers
1942	Aries Theo fish	R.L. Polk & Co Publishers
1937	Aries Fish Market	R.L. Polk & Co Publishers
1932	Nakai K fish	R.L. Polk & Co Publishers
1927	Oriental	R.L. Polk & Co Publishers

1418 TULARE

Year	Uses	Source
1962	La Gloria Cafe	Pacific Telephone
1958	La Gloria Cafe	R.L. Polk & Co Publishers
1942	Palomino Edw restr	R.L. Polk & Co Publishers
1937	Palomino Edw restr	R.L. Polk & Co Publishers
1932	Mar Chew Quay dry	R.L. Polk & Co Publishers
1927	Martinez Rita Mrs	R.L. Polk & Co Publishers
	restr	R.L. Polk & Co Publishers

1420 TULARE

Year	Uses	Source
1962	Gilberts Barber Shop	Pacific Telephone
1958	Gilberts Barber Shop	R.L. Polk & Co Publishers
1952	Esparza Andrew barber	R.L. Polk & Co Publishers
1947	Diaz M B Mrs barber	R.L. Polk & Co Publishers

FINDINGS

Year	Uses	Source
1942	Isnardi Jos barber	R.L. Polk & Co Publishers
1937	Diaz Jos barber	R.L. Polk & Co Publishers

1421 TULARE

Year	Uses	Source
1962	Ralphs Cafe tavern	Pacific Telephone
1958	Ralphs Cafe tavern	R.L. Polk & Co Publishers
1952	Fierros Rafael tavern	R.L. Polk & Co Publishers
1947	Lindo Cafe	R.L. Polk & Co Publishers
1942	Vacant	R.L. Polk & Co Publishers
1937	Dixon Maria liquors	R.L. Polk & Co Publishers
1932	Yamane I barber	R.L. Polk & Co Publishers
1927	Oriental	R.L. Polk & Co Publishers

1423 TULARE

Year	Uses	Source
1962	Wing Hing Co gro	Pacific Telephone
1958	Wing Hing Co gro	R.L. Polk & Co Publishers
1952	Wing Hing gro	R.L. Polk & Co Publishers
1947	Wing Hing Co gro	R.L. Polk & Co Publishers
1942	Wing Hing gro	R.L. Polk & Co Publishers
1937	Wing Hing Co gro	R.L. Polk & Co Publishers
1932	Wing Hing Co gro	R.L. Polk & Co Publishers
1927	Oriental	R.L. Polk & Co Publishers

1424 TULARE

Year	Uses	Source
1962	Burritos Cafe restr	Pacific Telephone
1958	Hermosillo Cafe	R.L. Polk & Co Publishers
1952	Vacant	R.L. Polk & Co Publishers
1947	Mexicali Cafe	R.L. Polk & Co Publishers
1942	Huerta Ygnacio restr	R.L. Polk & Co Publishers
	Huerta R M barber	R.L. Polk & Co Publishers
1937	Huerta Ygnacio restr	R.L. Polk & Co Publishers

Year	Uses	Source
1932	Rodriguez Danl billiards	R.L. Polk & Co Publishers
1927	Rodriguez Ralph bil	R.L. Polk & Co Publishers
	liards	R.L. Polk & Co Publishers

1426 TULARE

Year	Uses	Source
1962	Wah May w omens do	Pacific Telephone
1958	Wah May w omens do	R.L. Polk & Co Publishers
1952	May Wah w omens clo	R.L. Polk & Co Publishers
1947	Huey Y C w omens clo	R.L. Polk & Co Publishers
1942	Yammamura K drugs	R.L. Polk & Co Publishers
1937	Yamamura K drugs	R.L. Polk & Co Publishers
1932	Nichi Bei Drug Co	R.L. Polk & Co Publishers
1927	Oriental	R.L. Polk & Co Publishers

1427 TULARE

Year	Uses	Source
1962	Salvation Army Thrift Store	Pacific Telephone
1958	Valley Thrift Store used do and turn	R.L. Polk & Co Publishers
1952	Deaver G H genl mdse	R.L. Polk & Co Publishers
1947	Wing On Co genl mdse	R.L. Polk & Co Publishers
1942	Kuw amoto S gro	R.L. Polk & Co Publishers
1937	Aki Co The gro	R.L. Polk & Co Publishers
1932	Aki Co gro	R.L. Polk & Co Publishers
1927	Aki Co The gro	R.L. Polk & Co Publishers

1428 TULARE

Year	Uses	Source
1962	El Paso Hotel lodgings	Pacific Telephone
	Ramirez Lorenzo N	Pacific Telephone
1958	El Paso Hotel lodgings	R.L. Polk & Co Publishers
	Ramirez Lorenzo	R.L. Polk & Co Publishers
1952	Rainbow Rooms	R.L. Polk & Co Publishers
	Gold Anna	R.L. Polk & Co Publishers

FINDINGS

Year	Uses	Source
1947	Rainbow Rooms	R.L. Polk & Co Publishers
	Martin Albt	R.L. Polk & Co Publishers
1942	Rainbow Rooms	R.L. Polk & Co Publishers
	Bailes Beatrice Mrs	R.L. Polk & Co Publishers
1937	Arizona Hotel	R.L. Polk & Co Publishers
	Perez Antonio	R.L. Polk & Co Publishers
1932	Arizona Hotel	R.L. Polk & Co Publishers
	Diaz Ginez	R.L. Polk & Co Publishers
1927	Rodriguez Danl fur	R.L. Polk & Co Publishers

1429 TULARE

Year	Uses	Source
1932	Kagetsu Restaurant	R.L. Polk & Co Publishers
	Noza K Mrs	R.L. Polk & Co Publishers
1927	Noza & Ino restr	R.L. Polk & Co Publishers

1430 TULARE

Year	Uses	Source
1962	Nelles Beauty Shoppe	Pacific Telephone
	Penjamo Barber Shop	Pacific Telephone
1958	Nelles Beauty Shoppe	R.L. Polk & Co Publishers
	Penjamo Barber Shop	R.L. Polk & Co Publishers
1952	Frances Enrique barber	R.L. Polk & Co Publishers
	Wong N K Mrs beauty shop	R.L. Polk & Co Publishers
1947	Francis Enrique barber	R.L. Polk & Co Publishers
	Wong N K Mrs beauty shop	R.L. Polk & Co Publishers
1942	Collier Alma Mrs beauty	R.L. Polk & Co Publishers
1937	Sakamoto Alma beauty opr	R.L. Polk & Co Publishers
1932	Takemoto M barber	R.L. Polk & Co Publishers
1927	Oriental	R.L. Polk & Co Publishers

1431 TULARE

Year	Uses	Source
1962	Western Hotel lodgings	Pacific Telephone

FINDINGS

Year	Uses	Source
1962	Sekiya Takeo	Pacific Telephone
1958	Western Hotel lodgings Sekiya Takeo	R.L. Polk & Co Publishers
1952	Western Hotel	R.L. Polk & Co Publishers
	Sekiya Eiko Mrs	R.L. Polk & Co Publishers
1947	Western Hotel	R.L. Polk & Co Publishers
	Yick L K	R.L. Polk & Co Publishers
1942	Western Hotel	R.L. Polk & Co Publishers
	Murotani F T ins agt	R.L. Polk & Co Publishers
	Sasaki J D optom	R.L. Polk & Co Publishers
	Sekiya Buichi	R.L. Polk & Co Publishers
	Yatable T T dentist	R.L. Polk & Co Publishers
1937	Western Hotel	R.L. Polk & Co Publishers
	Sekiya Buichi	R.L. Polk & Co Publishers
	Yatabe T T dentist	R.L. Polk & Co Publishers
1932	Western Hotel	R.L. Polk & Co Publishers
	Sekiya B	R.L. Polk & Co Publishers
	Valenzuela G J phys	R.L. Polk & Co Publishers
	Yatabe T T dentist	R.L. Polk & Co Publishers
1927	Yutabe T T dentist	R.L. Polk & Co Publishers

1433 TULARE

Year	Uses	Source
1952	Arnold Glen	R.L. Polk & Co Publishers

1434 TULARE

Year	Uses	Source
1962	El Charro Club tavern	Pacific Telephone
1958	El Charro Club tavern	R.L. Polk & Co Publishers
1952	Palomino Edw tavern	R.L. Polk & Co Publishers
1947	Jung Chuen liquors	R.L. Polk & Co Publishers
1942	Yung J G restr	R.L. Polk & Co Publishers
1937	Yung J G restr	R.L. Polk & Co Publishers
1932	Chong Jan Guey restr	R.L. Polk & Co Publishers
1927	Choy Jan Guey restr	R.L. Polk & Co Publishers

FINDINGS

1435 TULARE

Year	Uses	Source
1962	Izquierdos Book Shop	Pacific Telephone
	Isquierdos Fountain Lunch	Pacific Telephone
	restr	Pacific Telephone
1958	Acosta Leo J pub relations	R.L. Polk & Co Publishers
	Izquierdos Book Store ad	R.L. Polk & Co Publishers
	Izquierdos Fountain Lunch	R.L. Polk & Co Publishers
	restr	R.L. Polk & Co Publishers
1952	Izquierdo Juan gifts	R.L. Polk & Co Publishers
1947	Izquierdo Juan gifts	R.L. Polk & Co Publishers
1942	Isnardi Jos drugs	R.L. Polk & Co Publishers
1937	Isnardi Jos drugs	R.L. Polk & Co Publishers
	Vacant	R.L. Polk & Co Publishers
1932	Isnardi Jos drugs	R.L. Polk & Co Publishers
	Tsukioka Shizuye Mrs	R.L. Polk & Co Publishers
	baths	R.L. Polk & Co Publishers
1927	International Drug	R.L. Polk & Co Publishers
	Store	R.L. Polk & Co Publishers
	Oriental	R.L. Polk & Co Publishers

1436 TULARE

Year	Uses	Source
1937	Okamura A do clnr	R.L. Polk & Co Publishers
1932	Okamura A do clnr	R.L. Polk & Co Publishers
1927	Oriental	R.L. Polk & Co Publishers

1437 TULARE

Year	Uses	Source
1962	Ryan Theatre	Pacific Telephone
1958	Rayn Theatre	R.L. Polk & Co Publishers
1952	Ryan Theatre	R.L. Polk & Co Publishers
1947	Ryan Theatre	R.L. Polk & Co Publishers
	Duralde Eduardo chiropractor	R.L. Polk & Co Publishers
1942	Ryan Theatre	R.L. Polk & Co Publishers

FINDINGS

Year	Uses	Source
1937	Ryan Theatre	R.L. Polk & Co Publishers
1932	Ryan Theatre	R.L. Polk & Co Publishers
1927	Ryan Theatre	R.L. Polk & Co Publishers

1438 TULARE

Year	Uses	Source
1937	Huerta Ygnacio barber	R.L. Polk & Co Publishers

1440 TULARE

Year	Uses	Source
1952	Hillblom M R	R.L. Polk & Co Publishers

1441 TULARE

Year	Uses	Source
1962	Fl Trocadero Cafe	Pacific Telephone
1958	El Trocadero Cafe	R.L. Polk & Co Publishers
1952	El Trocadero Cafe	R.L. Polk & Co Publishers
1947	Frazier F F billiards	R.L. Polk & Co Publishers
1942	Jinkaw a Tusnayo Mrs bil	R.L. Polk & Co Publishers
	liards	R.L. Polk & Co Publishers
1932	Mishima T billiards	R.L. Polk & Co Publishers
1927	Mishima T billards	R.L. Polk & Co Publishers
	and cigars	R.L. Polk & Co Publishers

1443 TULARE

Year	Uses	Source
1962	Chinn Chas B	Pacific Telephone
1958	Wong Bob	R.L. Polk & Co Publishers
1952	Wahl D N	R.L. Polk & Co Publishers
1942	Hotel Ryan	R.L. Polk & Co Publishers
	Jinkaw a Tusnayo Mrs	R.L. Polk & Co Publishers
1937	Jinkaw a Tusnayo Mrs	R.L. Polk & Co Publishers
1932	Hotel Ryan	R.L. Polk & Co Publishers
	Jinkaw a K	R.L. Polk & Co Publishers
1927	Hotel Ryan	R.L. Polk & Co Publishers

FINDINGS

1445 TULARE

Year	Uses	Source
1947	Ryan Rooms	R.L. Polk & Co Publishers

1447 TULARE

Year	Uses	Source
1962	El Trocadero Tavern	Pacific Telephone
1958	El Trocadero Tavern	R.L. Polk & Co Publishers
1947	Frazier F F liquors	R.L. Polk & Co Publishers
1942	Isnardi Jos liquors	R.L. Polk & Co Publishers
	F intersects	R.L. Polk & Co Publishers
1937	Isnardi Jos liquors	R.L. Polk & Co Publishers
	F intersects	R.L. Polk & Co Publishers
1932	Isnardi Jos soft drinks	R.L. Polk & Co Publishers
	F intersects	R.L. Polk & Co Publishers
1927	Isnard Jos soft drnks	R.L. Polk & Co Publishers

1465 TULARE

Year	Uses	Source
1952	Catlin Ruby	R.L. Polk & Co Publishers

1480 TULARE

Year	Uses	Source
1952	Satterberg Peter	R.L. Polk & Co Publishers

1489 TULARE

Year	Uses	Source
1952	Oakleaf A A Mrs	R.L. Polk & Co Publishers

1500 TULARE

Year	Uses	Source
1952	Walker N R	R.L. Polk & Co Publishers

1501 TULARE

Year	Uses	Source
1962	Lucky Cafe	Pacific Telephone
1958	Lucky Cafe	R.L. Polk & Co Publishers

FINDINGS

Year	Uses	Source
1952	Petree H N	R.L. Polk & Co Publishers
	Mar Harold restr	R.L. Polk & Co Publishers
1947	Jue D F restr	R.L. Polk & Co Publishers
1942	Jue T restr	R.L. Polk & Co Publishers
1937	Jue T G restr	R.L. Polk & Co Publishers
1932	Joe H Y restr	R.L. Polk & Co Publishers
1927	Oriental	R.L. Polk & Co Publishers

1502 TULARE

Year	Uses	Source
1962	Oriental Dry Goods Co	Pacific Telephone
	Lee Do S	Pacific Telephone
1958	Oriental Dry Goods	R.L. Polk & Co Publishers
1952	Oriental Dry Goods	R.L. Polk & Co Publishers
1947	Mar Oak Mrs dry gds	R.L. Polk & Co Publishers
1942	Mar Oak Mrs dry gds	R.L. Polk & Co Publishers
1937	Mar Oak dry gds	R.L. Polk & Co Publishers
1927	Oriental Dry Goods	R.L. Polk & Co Publishers
	Co genl mdse	R.L. Polk & Co Publishers

1505 TULARE

Year	Uses	Source
1962	Shortys Check Room locker	Pacific Telephone
	rentals	Pacific Telephone
	Hill Henry	Pacific Telephone
1958	Vacant	R.L. Polk & Co Publishers
1952	Caudillo J S drugs	R.L. Polk & Co Publishers
1947	Caudillo J S drugs	R.L. Polk & Co Publishers
1942	Candillo J S drugs	R.L. Polk & Co Publishers
1937	Botica Ideal Drugs	R.L. Polk & Co Publishers
1932	Tokyo Drug Co	R.L. Polk & Co Publishers
1927	Toshiyuki T drugs	R.L. Polk & Co Publishers

FINDINGS

1507 TULARE

Year	Uses	Source
1962	United Dollar Stores dept store	Pacific Telephone
1958	United Dollar Store dept store	R.L. Polk & Co Publishers
1952	Hong Chiu dry gds	R.L. Polk & Co Publishers
1947	Hong Chiu mens clo	R.L. Polk & Co Publishers
1942	Hong Chiu notions	R.L. Polk & Co Publishers
1937	Mar Harold	R.L. Polk & Co Publishers
	United Dollar Store	R.L. Polk & Co Publishers
1932	Adelstein Abr 2d hd	R.L. Polk & Co Publishers

1509 TULARE

Year	Uses	Source
1932	De Roos F L restr	R.L. Polk & Co Publishers
1927	Quong Tai Lung Mar	R.L. Polk & Co Publishers
	ket gro	R.L. Polk & Co Publishers

1510 TULARE

Year	Uses	Source
1937	Yoshida K S restr	R.L. Polk & Co Publishers
1932	Yuki H restr	R.L. Polk & Co Publishers

1511 TULARE

Year	Uses	Source
1962	Central Hotel lodgings Tsubota Juro	Pacific Telephone
1958	Central Hotel lodgings Tsubota Juro	R.L. Polk & Co Publishers
1952	Central Hotel	R.L. Polk & Co Publishers
	Tsubota Juro	R.L. Polk & Co Publishers
1947	San Joaquin Hotel	R.L. Polk & Co Publishers
1942	San Joaquin Hotel	R.L. Polk & Co Publishers
	Cole Doris	R.L. Polk & Co Publishers
1937	Ock Gee furn rms	R.L. Polk & Co Publishers
1932	Sa n Joaquin Hotel	R.L. Polk & Co Publishers
	Gee Polin	R.L. Polk & Co Publishers
1927	San Joaquin Hotel	R.L. Polk & Co Publishers

FINDINGS

1512 TULARE

Year	Uses	Source
1962	Rex Mkt w hol meats	Pacific Telephone
1958	Rex Mkt w hol meats ret	R.L. Polk & Co Publishers
1952	Rex Market w hol meats	R.L. Polk & Co Publishers
1947	Rex Mkt meats	R.L. Polk & Co Publishers
1942	Rex Market	R.L. Polk & Co Publishers
1937	Rex Market gro	R.L. Polk & Co Publishers
1932	Rex Market	R.L. Polk & Co Publishers
1927	Rex Meat Market	R.L. Polk & Co Publishers

1514 TULARE

Year	Uses	Source
1927	Oriental	R.L. Polk & Co Publishers

1515 TULARE

Year	Uses	Source
1962	Vacant	Pacific Telephone
1958	Bank The tavern and restr	R.L. Polk & Co Publishers
1952	Young Sing restr	R.L. Polk & Co Publishers
1947	Young Sing restr	R.L. Polk & Co Publishers
1942	Young Sang restr	R.L. Polk & Co Publishers
1937	Mar Harold restr	R.L. Polk & Co Publishers
1932	Nishita I billiards	R.L. Polk & Co Publishers
1927	Dela Rosa Rafael	R.L. Polk & Co Publishers
	barber	R.L. Polk & Co Publishers

1516 TULARE

Year	Uses	Source
1962	Tw in Dragon Cafe	Pacific Telephone
	Young Ser Yuk	Pacific Telephone
1958	Tw in Dragon Cafe	R.L. Polk & Co Publishers
1952	Pierini Fred	R.L. Polk & Co Publishers
	Young S Y restr	R.L. Polk & Co Publishers
1947	Lew A Y restr	R.L. Polk & Co Publishers

FINDINGS

Year	Uses	Source
1942	Lew Allen restr	R.L. Polk & Co Publishers
1937	Lew B Y restr	R.L. Polk & Co Publishers
1932	Hop Chong Lung & Co	R.L. Polk & Co Publishers
	oriental gds	R.L. Polk & Co Publishers
1927	Hop Chong Long Co	R.L. Polk & Co Publishers
	Chinese gds	R.L. Polk & Co Publishers

1517 TULARE

Year	Uses	Source
1962	Vacant	Pacific Telephone
1958	Vacant	R.L. Polk & Co Publishers
1952	Bow man Hannah Mrs	R.L. Polk & Co Publishers
	Boline Hannah	R.L. Polk & Co Publishers
	Wong Sunny dry gds	R.L. Polk & Co Publishers
1947	Wong Sunny dry gds	R.L. Polk & Co Publishers
1942	Quong Sang Co fish	R.L. Polk & Co Publishers
1937	Quong Sang Co fish	R.L. Polk & Co Publishers
1932	Quong Sang Co fish	R.L. Polk & Co Publishers
1927	Oriental	R.L. Polk & Co Publishers

1518 TULARE

Year	Uses	Source
1962	El Anillo de Oro bakery	Pacific Telephone
1958	El Anillo de Oro bakery	R.L. Polk & Co Publishers
1952	Chinn J S meats	R.L. Polk & Co Publishers
1947	Chinn J S meats	R.L. Polk & Co Publishers
1942	Chinn Joe meats	R.L. Polk & Co Publishers
1932	Chin J S meats	R.L. Polk & Co Publishers
1927	International Market	R.L. Polk & Co Publishers

1519 TULARE

Year	Uses	Source
1962	Bankers Liquor	Pacific Telephone
1958	Bankers Liquor	R.L. Polk & Co Publishers

FINDINGS

Year	Uses	Source
1952	Bankers Liquor	R.L. Polk & Co Publishers
1947	Mar Harold liquors	R.L. Polk & Co Publishers
1942	Kratlian Leon shoe repr	R.L. Polk & Co Publishers
1937	Vacant	R.L. Polk & Co Publishers
1932	Yee Sing & Co mens	R.L. Polk & Co Publishers
	furngs	R.L. Polk & Co Publishers
1927	Yee Sing & Co mens	R.L. Polk & Co Publishers
	furngs and shoes	R.L. Polk & Co Publishers

1520 TULARE

Year	Uses	Source
1962	Sing Chong Lunc Co liquors	Pacific Telephone
1958	Sing Chong Lung Co liquors	R.L. Polk & Co Publishers
1952	Sing Chong Lung liquors	R.L. Polk & Co Publishers
1947	Sing Chong Lung liquors	R.L. Polk & Co Publishers
1942	Sing Chong Lung Chinese	R.L. Polk & Co Publishers
1937	Kankee & Co oriental gds	R.L. Polk & Co Publishers
	Sing Chong Lung liquors	R.L. Polk & Co Publishers
1932	Kan Kee & Co oriental	R.L. Polk & Co Publishers
	Sing Chong Lung ori	R.L. Polk & Co Publishers
	ental gds	R.L. Polk & Co Publishers
1927	Sing Chong Lung	R.L. Polk & Co Publishers
	Kan Kee & Co Chi	R.L. Polk & Co Publishers
	nese gds	R.L. Polk & Co Publishers

1521 TULARE

Year	Uses	Source
1962	Bettys Grill restr	Pacific Telephone
	Lett Betty Mrs	Pacific Telephone
1958	Bettys Grill restr	R.L. Polk & Co Publishers
1952	Fook Leong restr	R.L. Polk & Co Publishers
1947	Wong H P restr	R.L. Polk & Co Publishers
1942	Fukuhara Goichi genl mdse	R.L. Polk & Co Publishers
1937	Fukuhara Goichi barber	R.L. Polk & Co Publishers

FINDINGS

Year	Uses	Source
1932	Fukuhara G barber	R.L. Polk & Co Publishers
1927	Oriental	R.L. Polk & Co Publishers

1522 TULARE

Year	Uses	Source
1962	V cant	Pacific Telephone
1952	Oriental American Farmers Improvement Assn	R.L. Polk & Co Publishers
1947	Oriental American Farmers Improvement Assn	R.L. Polk & Co Publishers
1942	Vacant	R.L. Polk & Co Publishers
1937	Wab On cigars	R.L. Polk & Co Publishers
1932	Vacant	R.L. Polk & Co Publishers
1927	Oriental American	R.L. Polk & Co Publishers
	Improvement Assn	R.L. Polk & Co Publishers

1523 TULARE

Year	Uses	Source
1962	Golden Calif Meat Packers	Pacific Telephone
	Quan Chuck	Pacific Telephone
	Quan Henry AD	Pacific Telephone
1958	Golden Calif Mkt gro	R.L. Polk & Co Publishers
	Quan Chuck	R.L. Polk & Co Publishers
1952	Quan Chuck meats	R.L. Polk & Co Publishers
1947	Quan Chuck meats	R.L. Polk & Co Publishers
1942	Quan Chas meats	R.L. Polk & Co Publishers
1937	Quan Chuck meats	R.L. Polk & Co Publishers
1932	Quan Chuck meats	R.L. Polk & Co Publishers
1927	Golden Market	R.L. Polk & Co Publishers

1525 TULARE

Year	Uses	Source
1952	Nelson W L	R.L. Polk & Co Publishers
1947	Wong Tin gro	R.L. Polk & Co Publishers
1942	Fook Kee Co gro	R.L. Polk & Co Publishers

FINDINGS

Year	Uses	Source
1937	Fook Kee Co gro	R.L. Polk & Co Publishers
1932	Fook Kee Co gro	R.L. Polk & Co Publishers
1927	Oriental	R.L. Polk & Co Publishers

1527 TULARE

Year	Uses	Source
1962	Valley Mkt gro	Pacific Telephone
1958	Valley Mkt gro	R.L. Polk & Co Publishers
1952	Radio Tel Co	R.L. Polk & Co Publishers
1947	Varsity Cigar Store	R.L. Polk & Co Publishers
1942	Komatsu Sannesuke gro	R.L. Polk & Co Publishers
1937	Komatsu Sannosuke gro	R.L. Polk & Co Publishers
1932	Komatsu S gro	R.L. Polk & Co Publishers
1927	Oriental	R.L. Polk & Co Publishers

1528 TULARE

Year	Uses	Source
1962	Vacant	Pacific Telephone
1958	Gallen Kamp Stores Co shoes	R.L. Polk & Co Publishers
1952	Gallen Kamps shoes	R.L. Polk & Co Publishers
1947	Gallen Kamps shoes	R.L. Polk & Co Publishers
1942	Gallen Kamp s shoes	R.L. Polk & Co Publishers
1937	Gallenkamps Shoes	R.L. Polk & Co Publishers
1932	Gallen Kamps shoes	R.L. Polk & Co Publishers
1927	Vacant	R.L. Polk & Co Publishers

1530 TULARE

Year	Uses	Source
1962	Gallenkamp Stores Co shoes	Pacific Telephone
1958	West Fresno Clo Store mens do	R.L. Polk & Co Publishers
1952	Schw artz R N mens clo	R.L. Polk & Co Publishers
1947	Schw artz L M mens clo	R.L. Polk & Co Publishers
1942	Schw artz L M mens	R.L. Polk & Co Publishers
	furngs	R.L. Polk & Co Publishers

FINDINGS

Year	Uses	Source
1937	Schw artz L M mens furngs	R.L. Polk & Co Publishers
1932	Chan Ling	R.L. Polk & Co Publishers
	Henry C Bros & Co	R.L. Polk & Co Publishers
	mens furngs	R.L. Polk & Co Publishers

1532 TULARE

Year	Uses	Source
1937	Oriental	R.L. Polk & Co Publishers
1932	Kelly Geo barber	R.L. Polk & Co Publishers
1927	Oriental	R.L. Polk & Co Publishers

1534 TULARE

Year	Uses	Source
1962	Yee Pharmacy	Pacific Telephone
1958	Yee Pharmacy	R.L. Polk & Co Publishers
1952	Yee Pharmacy	R.L. Polk & Co Publishers
1947	Yee Pharmacy	R.L. Polk & Co Publishers
1942	Yee P C drugs	R.L. Polk & Co Publishers
1937	Kataoka Fred w tchmkr	R.L. Polk & Co Publishers
1932	Jung L C & Co herbs	R.L. Polk & Co Publishers
1927	Vacant	R.L. Polk & Co Publishers

1535 TULARE

Year	Uses	Source
1962	Vacant	Pacific Telephone
1958	Sw an Donut Shop	R.L. Polk & Co Publishers
1952	Wong G E restr	R.L. Polk & Co Publishers
1947	Wong G E restr	R.L. Polk & Co Publishers
1942	Sw an Donut Shop	R.L. Polk & Co Publishers
1937	Natori Kyumei restr	R.L. Polk & Co Publishers
1932	Nalori K restr	R.L. Polk & Co Publishers
1927	Oriental	R.L. Polk & Co Publishers

FINDINGS

1536 TULARE

Year	Uses	Source
1962	Petes Barber Shop	Pacific Telephone
1958	Gregs Barber Shop	R.L. Polk & Co Publishers
1952	Carrillo Tony barber	R.L. Polk & Co Publishers
1947	Carrillo Tony barber	R.L. Polk & Co Publishers
1942	Tong Lee barber	R.L. Polk & Co Publishers
1937	Tong Wo Sang barber	R.L. Polk & Co Publishers
1932	Tong Wo Sang barber	R.L. Polk & Co Publishers
1927	Oriental	R.L. Polk & Co Publishers

1537 TULARE

Year	Uses	Source
1927	Ling Chan varty gds	R.L. Polk & Co Publishers

1538 TULARE

Year	Uses	Source
1962	New Shanghai restr	Pacific Telephone
1958	New Shanghai Cafe	R.L. Polk & Co Publishers
1952	New Shanghai Cafe	R.L. Polk & Co Publishers
1947	Chu Kenneth restr	R.L. Polk & Co Publishers
1942	Chu Kenneth restr	R.L. Polk & Co Publishers
1937	New Shanghai Cafe	R.L. Polk & Co Publishers
	Chu Kenneth	R.L. Polk & Co Publishers
1932	Vacant	R.L. Polk & Co Publishers
1927	Oriental	R.L. Polk & Co Publishers
	Oriental	R.L. Polk & Co Publishers

1539 TULARE

Year	Uses	Source
1962	Radcio Tel Co	Pacific Telephone
1958	Radio Tel Co	R.L. Polk & Co Publishers
1952	Valley Market gro	R.L. Polk & Co Publishers
1947	Duck Lee Co gro	R.L. Polk & Co Publishers
1942	Duck Lee Co gro	R.L. Polk & Co Publishers

Year	Uses	Source
1937	Duck Lee Co gro	R.L. Polk & Co Publishers
1932	Duck Lee gro	R.L. Polk & Co Publishers
1927	Oriental	R.L. Polk & Co Publishers

1540 TULARE

Year	Uses	Source
1952	Schmitt C H	R.L. Polk & Co Publishers
1947	New Shanghai Restr	R.L. Polk & Co Publishers

1542 TULARE

Year	Uses	Source
1962	Hing Kee Co w hol tobacco	Pacific Telephone
1958	Hing Kee Co w hol tobacco	R.L. Polk & Co Publishers
1952	Hing Kee Co w hol cigars	R.L. Polk & Co Publishers
1947	Hing Kee Co w hol cigars	R.L. Polk & Co Publishers
1942	Hing Kee & Co w hol cigars	R.L. Polk & Co Publishers
1937	Hing Kee & Co w hol cigars	R.L. Polk & Co Publishers
	Lai Hobart	R.L. Polk & Co Publishers
1932	Hing Kee & Co w hol ci	R.L. Polk & Co Publishers
1927	Hing Kee & Co w hol	R.L. Polk & Co Publishers
	cigars	R.L. Polk & Co Publishers

1543 TULARE

Year	Uses	Source
1937	Vacant	R.L. Polk & Co Publishers
1932	Rubalcaba J M gro	R.L. Polk & Co Publishers
1927	Yee Sing & Co cigars	R.L. Polk & Co Publishers

1544 TULARE

Year	Uses	Source
1942	Lai Hobart billiards	R.L. Polk & Co Publishers
1937	Lai Hobart billiards	R.L. Polk & Co Publishers
1932	T Y Jew elry Co	R.L. Polk & Co Publishers
1927	T Y Jew elry Co	R.L. Polk & Co Publishers

FINDINGS

1545 TULARE

Year	Uses	Source
1927	Quintero Amado bks	R.L. Polk & Co Publishers

1547 TULARE

Year	Uses	Source
1962	Chinatow n Inn restr	Pacific Telephone
1958	Chinatow n Inn restr	R.L. Polk & Co Publishers
1952	Wong Marcella Mrs restr	R.L. Polk & Co Publishers
1947	Wong Marcella Mrs restr	R.L. Polk & Co Publishers
1942	Frezados Christ restr	R.L. Polk & Co Publishers
1937	Frezados Christ restr	R.L. Polk & Co Publishers
1932	Hikji S restr	R.L. Polk & Co Publishers
1927	Oriental	R.L. Polk & Co Publishers

1548 TULARE

Year	Uses	Source
1962	Honey Cafe	Pacific Telephone
1958	Honey Cafe restr	R.L. Polk & Co Publishers
1952	Wong F H restr	R.L. Polk & Co Publishers
1947	Mah John restr	R.L. Polk & Co Publishers
1942	Mar Edmond restr	R.L. Polk & Co Publishers
	G intersects	R.L. Polk & Co Publishers
1937	Donkas Louis restr	R.L. Polk & Co Publishers
	G intersects	R.L. Polk & Co Publishers
1932	Chin Fat restr	R.L. Polk & Co Publishers
	G intersects	R.L. Polk & Co Publishers
1927	Oriental	R.L. Polk & Co Publishers
	plant	R.L. Polk & Co Publishers

1549 TULARE

Year	Uses	Source
1952	Harnell C O	R.L. Polk & Co Publishers

FINDINGS

1556 TULARE

Year	Uses	Source
1952	Nelson T J	R.L. Polk & Co Publishers

1588 TULARE

Year	Uses	Source
1952	Linman Amanda Mrs	R.L. Polk & Co Publishers

1600 TULARE

Year	Uses	Source
1962	California Packing Corp plant	Pacific Telephone
1958	Calif Packing Corp plant	R.L. Polk & Co Publishers
1952	Cal Packing Corp	R.L. Polk & Co Publishers
1947	Cal Packing Corp	R.L. Polk & Co Publishers
1942	Cal Pkg Corp Plant	R.L. Polk & Co Publishers
1937	California Pkg Corp Plant	R.L. Polk & Co Publishers
1932	California Packing Corp	R.L. Polk & Co Publishers

1601 TULARE

Year	Uses	Source
1937	Takata Gunichi restr	R.L. Polk & Co Publishers
1932	Takata G restr	R.L. Polk & Co Publishers
1927	Oriental	R.L. Polk & Co Publishers

1625 TULARE

Year	Uses	Source
1958	Calif Packing Corp dist ofc	R.L. Polk & Co Publishers
1952	How ell R M	R.L. Polk & Co Publishers
	Cal Packing Corp ofc	R.L. Polk & Co Publishers
1947	Cal Packing Corp ofc	R.L. Polk & Co Publishers
1942	Cal Pkg Corp	R.L. Polk & Co Publishers
	S P tracks intersect	R.L. Polk & Co Publishers
1937	California Pkg Corp	R.L. Polk & Co Publishers
1932	California Packing Corp	R.L. Polk & Co Publishers

FINDINGS

1649 TULARE

Year	Uses	Source
1952	Allan H F	R.L. Polk & Co Publishers

1657 TULARE

Year	Uses	Source
1952	Jones Geo	R.L. Polk & Co Publishers

1701 TULARE

Year	Uses	Source
1952	Johnson C A	R.L. Polk & Co Publishers

1705 TULARE

Year	Uses	Source
1962	REA Exp Co	Pacific Telephone
	H Intersects	Pacific Telephone
1958	Railw ay Ezp Agcy AAM	R.L. Polk & Co Publishers
1952	Railw ay Exp Agcy	R.L. Polk & Co Publishers
1947	Railw ay Exp Agcy	R.L. Polk & Co Publishers
1942	Railw ay Exp Agcy Inc	R.L. Polk & Co Publishers
1937	Railw ay Express Agency	R.L. Polk & Co Publishers

1740 TULARE

Year	Uses	Source
1952	Hobbs Parsons Co w hol fruit	R.L. Polk & Co Publishers

1741 TULARE

Year	Uses	Source
1952	Gunnerson J A	R.L. Polk & Co Publishers

1744 TULARE

Year	Uses	Source
1942	Hobbs Parsons Co w hol	R.L. Polk & Co Publishers
	fruit	R.L. Polk & Co Publishers
	H intersects	R.L. Polk & Co Publishers

FINDINGS

1748 TULARE

Year	Uses	Source
1947	Hobbs Parsons Co w hol fruit	R.L. Polk & Co Publishers
1937	Hobbs Parsons Co w hol	R.L. Polk & Co Publishers
	Pacific Guano Co fertilizer	R.L. Polk & Co Publishers
	H intersects	R.L. Polk & Co Publishers
1932	Hobbs Parsons Co w hol	R.L. Polk & Co Publishers
	H intersects	R.L. Polk & Co Publishers
1927	Hobbs Parsons Co	R.L. Polk & Co Publishers
	w hol fruits	R.L. Polk & Co Publishers

1765 TULARE

Year	Uses	Source
1952	Anderson A W	R.L. Polk & Co Publishers

1801 TULARE

Year	Uses	Source
1952	San Joaquin Clothing mens clo	R.L. Polk & Co Publishers
1947	San Joaquin Clothing	R.L. Polk & Co Publishers
1937	San Joaquin Clothing Co	R.L. Polk & Co Publishers
1932	San Joaquin Clothing Co	R.L. Polk & Co Publishers
1927	Volpin A M do	R.L. Polk & Co Publishers

1802 TULARE

Year	Uses	Source
1958	Vacant	R.L. Polk & Co Publishers
1952	Psiahos Theo restr	R.L. Polk & Co Publishers
1947	Karas A J restr	R.L. Polk & Co Publishers
1942	Vacant	R.L. Polk & Co Publishers
1937	Vacant	R.L. Polk & Co Publishers
1932	Vacant	R.L. Polk & Co Publishers
1927	Bidegaray & Claverie	R.L. Polk & Co Publishers
	genl mdse	R.L. Polk & Co Publishers

FINDINGS

1806 TULARE

Year	Uses	Source
1962	Vacant	Pacific Telephone
1942	Vacant	R.L. Polk & Co Publishers
1937	Vacant	R.L. Polk & Co Publishers

1807 TULARE

Year	Uses	Source
1952	Fresno Rescue Mission	R.L. Polk & Co Publishers
1947	Big Headed Kid liquors	R.L. Polk & Co Publishers
1942	Gallistl M J liquors	R.L. Polk & Co Publishers
1937	Gal listl M J liquors	R.L. Polk & Co Publishers
	Taylor L B restr	R.L. Polk & Co Publishers
1932	Gallisti M J billiards	R.L. Polk & Co Publishers

1809 TULARE

Year	Uses	Source
1932	Vacant	R.L. Polk & Co Publishers
1927	Armstrong & Ander	R.L. Polk & Co Publishers
	son restr	R.L. Polk & Co Publishers

1811 TULARE

Year	Uses	Source
1952	Hotel Commercial	R.L. Polk & Co Publishers
	Wilson Joan Mrs	R.L. Polk & Co Publishers
1947	Hotel Commercial	R.L. Polk & Co Publishers
	Wilson Joan Mrs	R.L. Polk & Co Publishers
1942	Hotel Commercial	R.L. Polk & Co Publishers
1937	Hotel Commercial	R.L. Polk & Co Publishers
	Miller Betty	R.L. Polk & Co Publishers
1932	Commercial Hotel	R.L. Polk & Co Publishers
	Miller Betty Mrs	R.L. Polk & Co Publishers
1927	Commercial Hotel	R.L. Polk & Co Publishers
	Peterson Blanche Mrs	R.L. Polk & Co Publishers

FINDINGS

1812 TULARE

Year	Uses	Source
1962	Travelers Hotel	Pacific Telephone
	Saghatelian Leon	Pacific Telephone
1958	Travelers Hotel	R.L. Polk & Co Publishers
	Sagetelian Leon ad	R.L. Polk & Co Publishers
1952	Travelers Hotel	R.L. Polk & Co Publishers
	Ryder C W	R.L. Polk & Co Publishers
1947	Travelers Hotel	R.L. Polk & Co Publishers
	Miller G B	R.L. Polk & Co Publishers
1942	Hotel Travelers	R.L. Polk & Co Publishers
	Barta Ernest	R.L. Polk & Co Publishers
1937	Hotel Travelers	R.L. Polk & Co Publishers
	Barta Ernest	R.L. Polk & Co Publishers
1932	Hotel Travelers	R.L. Polk & Co Publishers
	Olender Julius	R.L. Polk & Co Publishers
1927	Hotel Travelers	R.L. Polk & Co Publishers
	Cypher P W	R.L. Polk & Co Publishers

1815 TULARE

Year	Uses	Source
1952	Karoglanian Vaske clo clnr	R.L. Polk & Co Publishers
1947	Karoglanian Vaske clo clnr	R.L. Polk & Co Publishers
1942	Karoglanian Vaske do clnr	R.L. Polk & Co Publishers
1937	Ideal Cleaners	R.L. Polk & Co Publishers
1932	Vacant	R.L. Polk & Co Publishers
1927	Vacant	R.L. Polk & Co Publishers

1816 TULARE

Year	Uses	Source
1962	Fresno Moler Barber College	Pacific Telephone
1958	Turpins furn	R.L. Polk & Co Publishers
1952	Turpins furn	R.L. Polk & Co Publishers

FINDINGS

1820 TULARE

Year	Uses	Source
1962	Eisenberg Jehoshua w tch repr	Pacific Telephone
	Fed Jw lry & Loan Co paw n brokers AD	Pacific Telephone
1958	Army Surplus Sis of Fresno	R.L. Polk & Co Publishers
	geni mdse am	R.L. Polk & Co Publishers
	TULARE Contd	R.L. Polk & Co Publishers
1952	Army Surplus Sales of Fresno	R.L. Polk & Co Publishers
1947	Army Surplus Sales of Fresno	R.L. Polk & Co Publishers
1942	Vacant	R.L. Polk & Co Publishers
1937	Vacant	R.L. Polk & Co Publishers
1932	Olender Julius mens	R.L. Polk & Co Publishers
	furngs	R.L. Polk & Co Publishers
1927	Olender Julius do	R.L. Polk & Co Publishers

1822 TULARE

Year	Uses	Source
1952	Psiahos Theo restr	R.L. Polk & Co Publishers
	Ragin Wilson shoe shiner	R.L. Polk & Co Publishers
1947	Willis Obe shoe shiner	R.L. Polk & Co Publishers
1942	Vacant	R.L. Polk & Co Publishers
	Basso Michl shoe shiner	R.L. Polk & Co Publishers
1937	Vacant	R.L. Polk & Co Publishers
	Basso Michl shoe shiner	R.L. Polk & Co Publishers
1932	Basso Michi shoe shi	R.L. Polk & Co Publishers
1927	Basso Michl shoe	R.L. Polk & Co Publishers
	shiner	R.L. Polk & Co Publishers
	TU LARE Cont	R.L. Polk & Co Publishers

1823 TULARE

Year	Uses	Source
1952	Ciancetti A C furn	R.L. Polk & Co Publishers
1947	S P Furniture Co	R.L. Polk & Co Publishers
1942	Panosian Hagop furn	R.L. Polk & Co Publishers
1937	Panosian Hagop furn	R.L. Polk & Co Publishers

FINDINGS

Year	Uses	Source
1932	S P Furniture Co	R.L. Polk & Co Publishers
1927	S P Furniture Co	R.L. Polk & Co Publishers

1824 TULARE

Year	Uses	Source
1952	Dillingham A N real est	R.L. Polk & Co Publishers
1942	Caya A F real est	R.L. Polk & Co Publishers
	Kahriman W M real est	R.L. Polk & Co Publishers
1937	Caya A F real est	R.L. Polk & Co Publishers
	Joseph Aram real est	R.L. Polk & Co Publishers
	Kahriman W M real est	R.L. Polk & Co Publishers
1932	Mattingly & Caya real	R.L. Polk & Co Publishers
1927	Farris C M transfer	R.L. Polk & Co Publishers
	Mattingly & Caya	R.L. Polk & Co Publishers
	real est	R.L. Polk & Co Publishers

1826 TULARE

Year	Uses	Source
1952	DuMont Printing Co	R.L. Polk & Co Publishers
1947	Durbin C O printer	R.L. Polk & Co Publishers
1942	Durbin Felten Printing Co	R.L. Polk & Co Publishers
1937	Durbin Felton Printing Co	R.L. Polk & Co Publishers
1932	Durbin C 0 Printing Co	R.L. Polk & Co Publishers
1927	Cooper M G & Son	R.L. Polk & Co Publishers
	w hol dry gds	R.L. Polk & Co Publishers

1827 TULARE

Year	Uses	Source
1962	Chi Chi Club tavern	Pacific Telephone

1830 TULARE

Year	Uses	Source
1952	Fresno Notion & Drug Co	R.L. Polk & Co Publishers
1947	Light H A notions	R.L. Polk & Co Publishers
1942	Sterrit J G 2nd hd do	R.L. Polk & Co Publishers

FINDINGS

Year	Uses	Source
1937	Frantz C W linotyper	R.L. Polk & Co Publishers
	Mann C W printer	R.L. Polk & Co Publishers
1932	Maney M C mfrs agt	R.L. Polk & Co Publishers
1927	Neustadter Bros w hol	R.L. Polk & Co Publishers
	mens furngs	R.L. Polk & Co Publishers

1832 TULARE

Year	Uses	Source
1942	Light H A notions	R.L. Polk & Co Publishers
1937	Polounski Isaac mfrs agt	R.L. Polk & Co Publishers
1932	Polounski Isaac mfrs	R.L. Polk & Co Publishers
1927	Dinkelspiel L Co	R.L. Polk & Co Publishers
	w hol dry gds	R.L. Polk & Co Publishers

1833 TULARE

Year	Uses	Source
1958	Vacant	R.L. Polk & Co Publishers
1952	Brazil Club tavern	R.L. Polk & Co Publishers
1947	Ambrose M F liquors	R.L. Polk & Co Publishers
1942	Ambrose M F liquors	R.L. Polk & Co Publishers
	Mc Donald Danl restr	R.L. Polk & Co Publishers
1937	Hanks C C liquors	R.L. Polk & Co Publishers
	Mc Donald Dan restr	R.L. Polk & Co Publishers

1835 TULARE

Year	Uses	Source
1947	Vacant	R.L. Polk & Co Publishers
1942	Tulare Street Mission	R.L. Polk & Co Publishers
1937	Vacant	R.L. Polk & Co Publishers

1836 TULARE

Year	Uses	Source
1952	Hub Clothiers	R.L. Polk & Co Publishers
1947	Dillingham A N real est	R.L. Polk & Co Publishers
1942	Adair J T real est	R.L. Polk & Co Publishers

FINDINGS

Year	Uses	Source
1942	Dillingham A N real est	R.L. Polk & Co Publishers
	Mc Carthy D L jw lr	R.L. Polk & Co Publishers
1937	Adair J T real est	R.L. Polk & Co Publishers
	New man Paul real est	R.L. Polk & Co Publishers
1932	Levine Sami mens fur	R.L. Polk & Co Publishers
1927	Levine & Son mens	R.L. Polk & Co Publishers
	furngs	R.L. Polk & Co Publishers

1837 TULARE

Year	Uses	Source
1952	Hub Clothiers	R.L. Polk & Co Publishers
1937	Tulare Street Mission	R.L. Polk & Co Publishers
1932	Vacant	R.L. Polk & Co Publishers
1927	Vacant	R.L. Polk & Co Publishers

1838 TULARE

Year	Uses	Source
1952	Hub Clothiers	R.L. Polk & Co Publishers

1839 TULARE

Year	Uses	Source
1952	Hub Clothiers	R.L. Polk & Co Publishers
1932	Vacant	R.L. Polk & Co Publishers
1927	Vacant	R.L. Polk & Co Publishers

1840 TULARE

Year	Uses	Source
1952	Hub Clothiers	R.L. Polk & Co Publishers
1947	Moore Walton N Dry Goods Co	R.L. Polk & Co Publishers
1942	Aeils Paul mfrs agt	R.L. Polk & Co Publishers
	Bailey F A mfrs agt	R.L. Polk & Co Publishers
	White Jack mfrs agt	R.L. Polk & Co Publishers
	Broadw ay intersects	R.L. Polk & Co Publishers
1937	Moore Walter N Dry Goods	R.L. Polk & Co Publishers
	Co w hol	R.L. Polk & Co Publishers

Year	Uses	Source
1937	Broadw ay intersects	R.L. Polk & Co Publishers
1932	Wynne G C mfrs agt	R.L. Polk & Co Publishers
1927	Roberts Johnson	R.L. Polk & Co Publishers
	Rand w hol shoes	R.L. Polk & Co Publishers

1841 TULARE

Year	Uses	Source
1932	Vacant	R.L. Polk & Co Publishers
	Broadw ay intersects	R.L. Polk & Co Publishers
1927	Vacant	R.L. Polk & Co Publishers

TULARE ST

1120 TULARE ST

Year	Uses	Source
1975	Vacant	R.L. Polk & Co Publishers

1122 TULARE ST

Year	Uses	Source
1975	Wilson Pearly	R.L. Polk & Co Publishers
1970	Vacant	R.L. Polk & Co Publisher
1965	SMITH ADOLPH A	R.L. Polk & Co Publisher

1123 TULARE ST

Year	Uses	Source
2017	ROSARIO MORA	Cole Information
2014	TINA VALLES	Cole Information
2010	ROSARIO MORA	Cole Information
2005	ALFRED GONZALEZ	Cole Information
2002	Gonzales Alfred T 11+ A	R.L. Polk & Co Publishers
2000	ALFRED GONZALES	Cole Information
1996	Gonzales Alfred	R.L. Polk & Co Publishers
1995	GONZALES, ALFRED	Cole Information
1992	GONZALES, ALFRED	Cole Information
1990	Gonzales Alfred	R.L. Polk & Co Publishers

FINDINGS

Year	Uses	Source
1986	Gonzales Alfred	R.L. Polk & Co Publishers
	124Hall Annie L	R.L. Polk & Co Publishers
1975	Frances Antonia Mrs	R.L. Polk & Co Publishers
1970	Frances Antonia Mrs	R.L. Polk & Co Publisher
1965	PRANCES ANTONIA MRS	R.L. Polk & Co Publisher

1124 TULARE ST

Year	Uses	Source
2002	Barraza Doroteo R IG	R.L. Polk & Co Publishers
1990	No Return	R.L. Polk & Co Publishers
1975	Hall Annie L Mrs	R.L. Polk & Co Publishers
1970	Hall Annie L Mrs	R.L. Polk & Co Publisher
1965	DENNIS CHARLES	R.L. Polk & Co Publisher

1127 TULARE ST

Year	Uses	Source
2020	ST GENEVIEVE'S CHURCH	EDR Digital Archive
	VICTOR DINH	EDR Digital Archive
2017	ST GENEVIEVES CHURCH	Cole Information
2014	ST GENEVIEVES CHURCH	Cole Information
2010	ST GENEVIEVES CHURCH	Cole Information
2002	ST GENEVIEVES CHURCH churches	R.L. Polk & Co Publishers
2000	ST GENEVIEVES CHURCH	Cole Information
1996	GENEVIEVES CHURCH	R.L. Polk & Co Publishers
1995	ST GENEVIEVES CHURCH	Cole Information
	CHEUNG, FRANCIS P	Cole Information
1992	ST GENEVIEVES CH	Cole Information
1990	St Genevieves Church	R.L. Polk & Co Publishers
1986	St Genevieves Church	R.L. Polk & Co Publishers
1975	Saint Genevieve Catholic Church	R.L. Polk & Co Publishers
1970	Saint Genevieves Catholic Church	R.L. Polk & Co Publisher
	Buckley Eunan Rev	R.L. Polk & Co Publisher
1965	SAINT GEN 9 Vy EVgS CHURCH	R.L. Polk & Co Publisher
	CUTLER RICHO REV ! S CANDIA JOE	R.L. Polk & Co Publisher

FINDINGS

1138 TULARE ST

Year	Uses	Source
1975	Duarte Rita Mrs	R.L. Polk & Co Publishers
1970	Lager Fred	R.L. Polk & Co Publisher

1140 TULARE ST

Year	Uses	Source
1970	Hinojosa Pedro	R.L. Polk & Co Publisher
	Rear Puerto Bartolomew	R.L. Polk & Co Publisher
1965	HINOJOSA PEDRO	R.L. Polk & Co Publisher
	REAR VACANT	R.L. Polk & Co Publisher

1144 TULARE ST

Year	Uses	Source
1975	Vacant	R.L. Polk & Co Publishers
1970	Candia Jose M	R.L. Polk & Co Publisher
1965	CASTRO ALEJANDRA	R.L. Polk & Co Publisher

1148 TULARE ST

Year	Uses	Source
1975	Hinojosa Pedro	R.L. Polk & Co Publishers
1970	Vacant	R.L. Polk & Co Publisher
1965	WOOSR CHI T	R.L. Polk & Co Publisher

1200 TULARE ST

Year	Uses	Source
2002	FRESNO MADERA AREA AGCY AG 1 NG	R.L. Polk & Co Publishers
1990	Fresno Madera Area Agcy on Aging funding dlv	R.L. Polk & Co Publishers
1986	Golden State Plaza ofc	R.L. Polk & Co Publishers
1975	Vacant	R.L. Polk & Co Publishers

1201 TULARE ST

Year	Uses	Source
1975	Vacant	R.L. Polk & Co Publishers

FINDINGS

1202 TULARE ST

Year	Uses	Source
1975	California Federation Of Womens Clubs	R.L. Polk & Co Publishers

1204 TULARE ST

Year	Uses	Source
1975	Haber Stoller Inc actuary firm	R.L. Polk & Co Publishers

1205 TULARE ST

Year	Uses	Source
1975	Vacant	R.L. Polk & Co Publishers

1206 TULARE ST

Year	Uses	Source
2017	JERRELL ROGERS	Cole Information
2014	LATANYA MAJORS	Cole Information
	JERRELL ROGERS	Cole Information
2010	LITTIE MAIZE	Cole Information
	BROOKLYN DAVIS	Cole Information
1996	Bow erts Elmer	R.L. Polk & Co Publishers
1995	BOWENS, ELMER	Cole Information
1992	BOWENS, ELMER	Cole Information
1990	No Return	R.L. Polk & Co Publishers
1975	Davis Allen	R.L. Polk & Co Publishers
1970	Brow nlee Mary Mrs	R.L. Polk & Co Publisher

1207 TULARE ST

Year	Uses	Source
1975	Vacant	R.L. Polk & Co Publishers

1208 TULARE ST

Year	Uses	Source
1975	Jackson Robt H adv	R.L. Polk & Co Publishers

1209 TULARE ST

Year	Uses	Source
1975	Vacant	R.L. Polk & Co Publishers

FINDINGS

Year	Uses	Source
1975	STREET CONTINUED	R.L. Polk & Co Publishers

1210 TULARE ST

Year	Uses	Source
2017	ARLONZO HEDRINGTON	Cole Information
	JASERY COOPER	Cole Information
	LATRICE WALLACE	Cole Information
2014	GLORIA HERNANDEZ	Cole Information
	JASERY COOPER	Cole Information
	DIANE HEDRINGTON	Cole Information
	LATRICE WALLACE	Cole Information
2010	GLORIA HERNANDEZ	Cole Information
1995	RIGGINS, RICHARD	Cole Information
1990	No Return	R.L. Polk & Co Publishers
1986	Gant Harry	R.L. Polk & Co Publishers
1975	Canoe Yka Mrs	R.L. Polk & Co Publishers
1965	DIXON TED	R.L. Polk & Co Publisher

1212 TULARE ST

Year	Uses	Source
1992	JOHN, EUGENE	Cole Information
1990	Coffer Jordan E	R.L. Polk & Co Publishers
1986	Coffer Jordan E	R.L. Polk & Co Publishers
1975	Coffer Jordan E	R.L. Polk & Co Publishers
1970	Coffer Jordan E	R.L. Polk & Co Publisher
1965	COFFER JORDAN E	R.L. Polk & Co Publisher

1219 TULARE ST

Year	Uses	Source
1975	Vacant	R.L. Polk & Co Publishers

1224 TULARE ST

Year	Uses	Source
2002	Varela Linda	R.L. Polk & Co Publishers

FINDINGS

1325 TULARE ST

Year	Uses	Source
1965	INTERNATIONAL POOL HALL	R.L. Polk & Co Publisher

1327 TULARE ST

Year	Uses	Source
1965	ATOMIC SHINE PARLOR	R.L. Polk & Co Publisher

1331 TULARE ST

Year	Uses	Source
1965	YING ON ASSN	R.L. Polk & Co Publisher

1335 TULARE ST

Year	Uses	Source
1965	VACANT	R.L. Polk & Co Publisher

1337 TULARE ST

Year	Uses	Source
1965	MEXICO HOTEL	R.L. Polk & Co Publisher

1339 TULARE ST

Year	Uses	Source
1965	TAMPICO CAFE TAVERN	R.L. Polk & Co Publisher

1341 TULARE ST

Year	Uses	Source
1965	VACANT	R.L. Polk & Co Publisher

1342 TULARE ST

Year	Uses	Source
2020	WEST COAST PROCUREMENTS	EDR Digital Archive
	TULARE STREET BISTRO	EDR Digital Archive
2005	CREOLE CREATIONS	Cole Information
1995	JALISCO RESTAURANT	Cole Information
1992	JALISCO RESTAURANT	Cole Information
1990	Jalisco Restaurant	R.L. Polk & Co Publishers
1986	Jalisco Restaurant	R.L. Polk & Co Publishers
1975	Jalisco Restaurant restr	R.L. Polk & Co Publishers

FINDINGS

Year	Uses	Source
1970	Vacant	R.L. Polk & Co Publisher
1965	DONA MARTA CAFE	R.L. Polk & Co Publisher

1344 TULARE ST

Year	Uses	Source
1986	Vacant	R.L. Polk & Co Publishers
1975	Vacant	R.L. Polk & Co Publishers
1965	OFC BUILDING	R.L. Polk & Co Publisher

1345 TULARE ST

Year	Uses	Source
1965	GOLD STAR CO LIQUORS	R.L. Polk & Co Publisher

1347 TULARE ST

Year	Uses	Source
1965	VACANT	R.L. Polk & Co Publisher

1401 TULARE ST

Year	Uses	Source
1990	Under Constn	R.L. Polk & Co Publishers
1986	Gates & Luak lw yrs	R.L. Polk & Co Publishers

1402 TULARE ST

Year	Uses	Source
1975	La Flor De Mexico Restaurant	R.L. Polk & Co Publishers
1970	Done Maria Cafe restr	R.L. Polk & Co Publisher

1403 TULARE ST

Year	Uses	Source
1965	LIGHTNING CO TELEV SETS SLS E& SERV	R.L. Polk & Co Publisher

1404 TULARE ST

Year	Uses	Source
1986	Vacant	R.L. Polk & Co Publishers
1965	WEST SIDE BARGAIN STORE DEPT	R.L. Polk & Co Publisher
	STORE 237 b	R.L. Polk & Co Publisher

FINDINGS

1407 TULARE ST

Year	Uses	Source
1965	VACANT	R.L. Polk & Co Publisher

1409 TULARE ST

Year	Uses	Source
1965	MEXICO CITY CAFE TAVERN	R.L. Polk & Co Publisher

1410 TULARE ST

Year	Uses	Source
1975	Soletero Third restr	R.L. Polk & Co Publishers

1411 TULARE ST

Year	Uses	Source
1965	HAWKINS MUSIC CENTER	R.L. Polk & Co Publisher

1412 TULARE ST

Year	Uses	Source
1975	El Zarape Cafe	R.L. Polk & Co Publishers
1970	El Sarape tavern	R.L. Polk & Co Publisher
1965	EL SARAPE CAFE RESTR	R.L. Polk & Co Publisher

1413 TULARE ST

Year	Uses	Source
1965	WASHINGTON HOTEL	R.L. Polk & Co Publisher
	KAMIYAMA PHOTO STUDIO	R.L. Polk & Co Publisher
	KINGS HERBS CO	R.L. Polk & Co Publisher
	ONO SAO MRS	R.L. Polk & Co Publisher
	SEKIYA EXKO MRS	R.L. Polk & Co Publisher

1414 TULARE ST

Year	Uses	Source
1965	CHINA HOTEL LODGINGS	R.L. Polk & Co Publisher
	GONZALEZ JUAN	R.L. Polk & Co Publisher

1415 TULARE ST

Year	Uses	Source
1965	MARYS LIQUOR STORE	R.L. Polk & Co Publisher

FINDINGS

1416 TULARE ST

Year	Uses	Source
1975	Vacant	R.L. Polk & Co Publishers
1970	Vacant	R.L. Polk & Co Publisher
1965	AUTOMATIC MUSIC CO	R.L. Polk & Co Publisher
	SMITH ROY BAIL BOND AGENCY	R.L. Polk & Co Publisher

1417 TULARE ST

Year	Uses	Source
1965	ROYAL PHARMACY	R.L. Polk & Co Publisher

1418 TULARE ST

Year	Uses	Source
1975	Figurin restr	R.L. Polk & Co Publishers
1970	Figurin restr	R.L. Polk & Co Publisher
1965	EL TACONASO PESTR	R.L. Polk & Co Publisher

1420 TULARE ST

Year	Uses	Source
1975	Gilberts Barber Shop	R.L. Polk & Co Publishers
1970	Gilberts Barber Shop	R.L. Polk & Co Publisher
1965	GILBERTS BARBER SHOP	R.L. Polk & Co Publisher

1421 TULARE ST

Year	Uses	Source
1965	RALPHS CAFE TAVERN	R.L. Polk & Co Publisher

1423 TULARE ST

Year	Uses	Source
1965	WING Le E CO LIQUOR	R.L. Polk & Co Publisher
	REAR VACANT	R.L. Polk & Co Publisher

1424 TULARE ST

Year	Uses	Source
1975	Vacant	R.L. Polk & Co Publishers
1970	Vacant	R.L. Polk & Co Publisher
1965	EL SOMBRERO CLUB TAVERN	R.L. Polk & Co Publisher

FINDINGS

1426 TULARE ST

Year	Uses	Source
1965	ALS MONEY PLACE USED CLO	R.L. Polk & Co Publisher

1427 TULARE ST

Year	Uses	Source
1975	Salvation Army Thrift Store geni mdse used	R.L. Polk & Co Publishers
1970	Salvation Army Thrift Store genl mdse used	R.L. Polk & Co Publisher
1965	SALVATION ARMY THRIFT STORE	R.L. Polk & Co Publisher

1428 TULARE ST

Year	Uses	Source
1970	Vacant	R.L. Polk & Co Publisher
1965	EL PASO HOTEL LODGINGS	R.L. Polk & Co Publisher
	RAMIREZ LOPENZO N	R.L. Polk & Co Publisher

1430 TULARE ST

Year	Uses	Source
1970	Vacant	R.L. Polk & Co Publisher
1965	NELLES BEAUTY SHOPPE	R.L. Polk & Co Publisher
	VILLANURVAS BARBER SHOP	R.L. Polk & Co Publisher

1431 TULARE ST

Year	Uses	Source
1992	WESTRN HOTEL	Cole Information
1990	Western Hotel	R.L. Polk & Co Publishers
1986	Western Hotel	R.L. Polk & Co Publishers
1975	Western	R.L. Polk & Co Publishers
1970	Western Hotel	R.L. Polk & Co Publisher
1965	WESTERN HOTEL	R.L. Polk & Co Publisher
	SEKIYA TAKEO	R.L. Polk & Co Publisher

1434 TULARE ST

Year	Uses	Source
1970	Vacant	R.L. Polk & Co Publisher
1965	EL CHARPO CLUB TAVERN	R.L. Polk & Co Publisher

FINDINGS

1435 TULARE ST

Year	Uses	Source
1986	Vacant	R.L. Polk & Co Publishers
1975	Vacant	R.L. Polk & Co Publishers
1970	Vacant	R.L. Polk & Co Publisher
1965	IZQUIERDOS BOOK SHOP	R.L. Polk & Co Publisher

1437 TULARE ST

Year	Uses	Source
1965	VACANT	R.L. Polk & Co Publisher

1441 TULARE ST

Year	Uses	Source
1995	LINDO MICHOACAN RESTAURANT	Cole Information
1990	No Return	R.L. Polk & Co Publishers
1986	Lindo Michoacan restr	R.L. Polk & Co Publishers
1975	El Trocadero Cafe	R.L. Polk & Co Publishers
1970	El Trocadero Cafe	R.L. Polk & Co Publisher
1965	EL TROCADEPO CAFE RESTR	R.L. Polk & Co Publisher

1443 TULARE ST

Year	Uses	Source
1965	CHINN CHARLES B	R.L. Polk & Co Publisher

1445 TULARE ST

Year	Uses	Source
1986	Metro Station restr & lounge	R.L. Polk & Co Publishers

1447 TULARE ST

Year	Uses	Source
1990	No Return	R.L. Polk & Co Publishers
1986	Herrera Manuel M	R.L. Polk & Co Publishers
1975	Eddies Club tavern	R.L. Polk & Co Publishers
1970	Eddies Club tavern	R.L. Polk & Co Publisher
1965	EL TROCADERO TAVERN	R.L. Polk & Co Publisher

FINDINGS

1501 TULARE ST

Year	Uses	Source
1990	Guadalajara Restaurant	R.L. Polk & Co Publishers
1986	Guadalajara Restaurant	R.L. Polk & Co Publishers
1975	Guadalajara De Noche restr	R.L. Polk & Co Publishers
1970	Vacant	R.L. Polk & Co Publisher
1965	LUCKY CAFE RESTP	R.L. Polk & Co Publisher

1502 TULARE ST

Year	Uses	Source
2020	OLIVIA'S PLACE	EDR Digital Archive
2005	SALINAS TILE	Cole Information
	SOLORIOS TILE	Cole Information
1995	ORIENTAL DRY GOODS CO	Cole Information
1992	ORIENTAL DRY GOODS	Cole Information
1990	Oriental Dry Goods Co	R.L. Polk & Co Publishers
1986	Oriental Dry Goods Co	R.L. Polk & Co Publishers
1975	Oriental Dry Goods Co	R.L. Polk & Co Publishers
1970	Oriental Dry Goods Co	R.L. Polk & Co Publisher
1965	ORIENTAL DRY GOODS CO	R.L. Polk & Co Publisher
	LEE DO S	R.L. Polk & Co Publisher

1505 TULARE ST

Year	Uses	Source
1965	SHORTYS CHECK ROOM LOCKER	R.L. Polk & Co Publisher
	RENTALS	R.L. Polk & Co Publisher
	HILL HENRY	R.L. Polk & Co Publisher

1507 TULARE ST

Year	Uses	Source
2020	NIFTY THRIFTY	EDR Digital Archive
1992	GREEN JOHN PLASTER	Cole Information
1990	Paradise Club tavern	R.L. Polk & Co Publishers
	West Side Plaster	R.L. Polk & Co Publishers
1986	Paradise Club tavern	R.L. Polk & Co Publishers

FINDINGS

Year	Uses	Source
1975	El Tenampa Bar cocktail lounge	R.L. Polk & Co Publishers
1970	El Tenamp	R.L. Polk & Co Publisher
1965	VACANT	R.L. Polk & Co Publisher

1511 TULARE ST

Year	Uses	Source
1965	CENTRAL HOTEL LODGINGS	R.L. Polk & Co Publisher
	MASEBA MAMURA	R.L. Polk & Co Publisher

1512 TULARE ST

Year	Uses	Source
2020	CARNICERIA Y TACQUERIA LA	EDR Digital Archive
2017	CARNICERIA Y TAQUERIA LA NUE	Cole Information
2014	CARNICERIA Y TAQUERIA LA NUEVA REYNA	Cole Information
2010	CARNICERIA Y TAQUERIA GONZALEZ	Cole Information
2005	CARNICERIA TAQUERIA SANCHEZ	Cole Information
2002	CARNICERIA TAQUERIA SANCHEZ grocers retail	R.L. Polk & Co Publishers
1996	MEAT MARKET LA PIEDAD	R.L. Polk & Co Publishers
1992	REX MEAT MARKET	Cole Information
1990	Rex Meat Market whol	R.L. Polk & Co Publishers
1986	Rex Meat Market whol	R.L. Polk & Co Publishers
1975	Rex Meat Market Inc whol	R.L. Polk & Co Publishers
1970	Rex Meat Market whol	R.L. Polk & Co Publisher
1965	REX MEAT MARKET WHOL	R.L. Polk & Co Publisher

1515 TULARE ST

Year	Uses	Source
2010	EL RANCHO	Cole Information
2005	EL RANCHO	Cole Information
2002	EL RANCHO restaurants	R.L. Polk & Co Publishers
2000	EL RANCHO	Cole Information
1990	El Rancho Restaurant	R.L. Polk & Co Publishers
1986	El Rancho Restaurant	R.L. Polk & Co Publishers

FINDINGS

Year	Uses	Source
1975	Twin Dragon Cafe	R.L. Polk & Co Publishers
1970	Twin Dragon Cafe	R.L. Polk & Co Publisher
1965	VACANT	R.L. Polk & Co Publisher

1516 TULARE ST

Year	Uses	Source
2020	SOLIS APPLIANCE	EDR Digital Archive
2017	SOLIS APPLIANCE	Cole Information
2014	SOLIS APPLIANCE	Cole Information
2010	KIDS NUTRITION	Cole Information
2005	KIDS NUTRITION	Cole Information
1992	WINGS CAFE	Cole Information
1990	Wings Cafe	R.L. Polk & Co Publishers
1986	Wings Cafe	R.L. Polk & Co Publishers
1975	Wings Cafe	R.L. Polk & Co Publishers
	Wing Mah	R.L. Polk & Co Publishers
1970	Wings Cafe restr	R.L. Polk & Co Publisher
1965	TWIN DRAGON CAFE RESTR	R.L. Polk & Co Publisher
	YOUNG SER YUK	R.L. Polk & Co Publisher

1517 TULARE ST

Year	Uses	Source
1965	:VACANT 1518 VALLEY MARKET GRO	R.L. Polk & Co Publisher

1518 TULARE ST

Year	Uses	Source
2005	DISCOTECA SINALOENSE	Cole Information
1996	VALLEY	R.L. Polk & Co Publishers
	MARKET	R.L. Polk & Co Publishers
1995	VALLEY MARKET	Cole Information
1992	VALLEY MARKET	Cole Information
1990	Valley Market gro	R.L. Polk & Co Publishers
1986	Valley Market gro	R.L. Polk & Co Publishers
1975	Valley Market	R.L. Polk & Co Publishers

FINDINGS

Year	Uses	Source
1970	Valley Market gro	R.L. Polk & Co Publisher

1519 TULARE ST

Year	Uses	Source
1965	LITTLE BEAVER VARIETY STORE	R.L. Polk & Co Publisher
	USED MDS	R.L. Polk & Co Publisher

1520 TULARE ST

Year	Uses	Source
2000	DELUX SHINE PARLOR	Cole Information
1996	DELUX SHINE PARLOR	R.L. Polk & Co Publishers
1995	DELUX SHINE PARLOR	Cole Information
1992	DELUX SHINE PARLOR	Cole Information
1990	Delux Shine Parlor shoes	R.L. Polk & Co Publishers
1986	Delux Shine Parlor shoes	R.L. Polk & Co Publishers
1975	Vacant	R.L. Polk & Co Publishers
1970	Sing Chong Lung Co liquors	R.L. Polk & Co Publisher
1965	SING CHONG LUNG CO LIQUORS	R.L. Polk & Co Publisher

1523 TULARE ST

Year	Uses	Source
1965	GOLDEN CALIFORNIA MEAT PACKERS	R.L. Polk & Co Publisher
	QUAN CHUCK	R.L. Polk & Co Publisher

1528 TULARE ST

Year	Uses	Source
1990	La Mercantil ret clothes	R.L. Polk & Co Publishers
1975	Vacant	R.L. Polk & Co Publishers
1970	Vacant	R.L. Polk & Co Publisher
1965	VACANT	R.L. Polk & Co Publisher

1530 TULARE ST

Year	Uses	Source
2010	NATURA VIDA	Cole Information
	VIDA MEX	Cole Information
2005	NATURA VIDA	Cole Information

FINDINGS

Year	Uses	Source
1996	SALINAS FURNITURE	R.L. Polk & Co Publishers
1995	SALINAS FURNITURE	Cole Information
1992	SALINAS FURNITURE	Cole Information
1990	La Mercantil mens do	R.L. Polk & Co Publishers
1986	La Mercantil mens do	R.L. Polk & Co Publishers
1965	GALLENKAMP STORES CO SHOES	R.L. Polk & Co Publisher

1534 TULARE ST

Year	Uses	Source
2014	VILANOVA SERVICES & MORE	Cole Information
2005	DICKS MENS WEAR	Cole Information
	DICKS MENSWEAR & SHOES	Cole Information
2002	LA POSADA PROFESSIONAL SVC translators & interpreters	R.L. Polk & Co Publishers
2000	LAPOSADA PROFESSIONAL SERVICES	Cole Information
	PROFESSIONAL SERVICES LAPOSADA	Cole Information
1996	LA POSADA	R.L. Polk & Co Publishers
	PROFESSIONAL SVC	R.L. Polk & Co Publishers
1995	LA POSADA PROFESSIONAL SVC	Cole Information
1992	PROFSNL SERVICES	Cole Information
1990	Professional Services La Posada	R.L. Polk & Co Publishers
1986	Vacant	R.L. Polk & Co Publishers
1975	Chinn Richd cp	R.L. Polk & Co Publishers
1970	Vacant	R.L. Polk & Co Publisher
1965	VACANT	R.L. Polk & Co Publisher

1536 TULARE ST

Year	Uses	Source
2014	SONORA BARBER SHOP	Cole Information
2010	SONORA BARBER SHOP	Cole Information
2002	SONORA BARBER SHOP barbers	R.L. Polk & Co Publishers
	TULARE ST	R.L. Polk & Co Publishers
2000	SONORA BARBER SHOP	Cole Information
1995	SONORA BARBER SHOP	Cole Information

FINDINGS

Year	Uses	Source
1992	SONORA BARBER SHOP	Cole Information
1990	Sonora Barber Shop	R.L. Polk & Co Publishers
1986	Sonora Barber Shop	R.L. Polk & Co Publishers
1975	Ricos Barber Shop	R.L. Polk & Co Publishers
1970	Ricos Barber Shop	R.L. Polk & Co Publisher
1965	PETES BARBER SHOP	R.L. Polk & Co Publisher

1538 TULARE ST

Year	Uses	Source
1996	SONORA BARBER SHOP	R.L. Polk & Co Publishers
1995	LOS COMPADRES JEWELERS	Cole Information
1990	Vacant	R.L. Polk & Co Publishers
1986	Vacant	R.L. Polk & Co Publishers
1975	Vacant	R.L. Polk & Co Publishers
1970	Vacant	R.L. Polk & Co Publisher
1965	VACANT	R.L. Polk & Co Publisher

1542 TULARE ST

Year	Uses	Source
2005	HING KEE CO CIGARS	Cole Information
2002	HING KEE CO cigar cigarette & tobacco dirs	R.L. Polk & Co Publishers
2000	HING KEE COMPANY CIGARS	Cole Information
1996	HING KEE CO	R.L. Polk & Co Publishers
1995	HING KEE CO	Cole Information
1992	HING KEE CO	Cole Information
1990	Hing Kee Co w hol tobacco	R.L. Polk & Co Publishers
1986	Hing Kee Co w hol tobacco	R.L. Polk & Co Publishers
1975	Hing Kee Co w hol to	R.L. Polk & Co Publishers
1970	Hing Kee Co w hol tobacco	R.L. Polk & Co Publisher
1965	HING KEE CO WHOL TOBACCO	R.L. Polk & Co Publisher

1545 TULARE ST

Year	Uses	Source
2010	QUICK & SAVE MARKET	Cole Information

FINDINGS

Year	Uses	Source
2000	QUICK AND SAVE MARKET	Cole Information
1996	QUICK & SAVE MARKET	R.L. Polk & Co Publishers
1995	QUICK & SAVE MARKET	Cole Information
1992	QUICK&SAVE MARKET	Cole Information
1990	Quick & Save	R.L. Polk & Co Publishers
1986	Wing Lee Market	R.L. Polk & Co Publishers
1975	Wing Lee Market	R.L. Polk & Co Publishers
1970	Wing Lee Market gro	R.L. Polk & Co Publisher

1547 TULARE ST

Year	Uses	Source
2005	BILLS PLACE	Cole Information
2002	BILLS PLACE restaurants	R.L. Polk & Co Publishers
2000	BILLS PLACE	Cole Information
1996	BILL 2 S PLACE	R.L. Polk & Co Publishers
1995	BILLS PLACE	Cole Information
1992	BILLS PLACE	Cole Information
1990	Bills Place	R.L. Polk & Co Publishers
1986	Bills Place	R.L. Polk & Co Publishers
1975	China Cafe	R.L. Polk & Co Publishers
1970	China Cafe	R.L. Polk & Co Publisher

1548 TULARE ST

Year	Uses	Source
2005	ELDORADO AGRICULTURE SERVICES	Cole Information
1992	SHOE SHOP THE	Cole Information
1990	Shoe Shop the repr	R.L. Polk & Co Publishers
1986	Vacant	R.L. Polk & Co Publishers
1975	Rays Shoe Shop repr	R.L. Polk & Co Publishers
1970	Vacant	R.L. Polk & Co Publisher
1965	VACANT	R.L. Polk & Co Publisher

FINDINGS

1600 TULARE ST

Year	Uses	Source
1975	Del Monte Corp Plant fruit buyers	R.L. Polk & Co Publishers
1970	Del Monte Corp Plant fruit buyers	R.L. Polk & Co Publisher
1965	CALIFORNIA PACKING CORP PLANT	R.L. Polk & Co Publisher

1625 TULARE ST

Year	Uses	Source
2002	PREMIER VALLEY FOODS	R.L. Polk & Co Publishers
1995	DEL MONTE CORP	Cole Information
1990	Del Monte Corp Plant fruit buyers & pkrs	R.L. Polk & Co Publishers
1986	Del Monte Corp Plant fruit buyers & pkrs	R.L. Polk & Co Publishers
1970	Del Monte Corp Dist Ofc	R.L. Polk & Co Publisher
1965	CALIFORNIA PACKING CORP DIST OFC	R.L. Polk & Co Publisher

1630 TULARE ST

Year	Uses	Source
1975	Vacant	R.L. Polk & Co Publishers

1655 TULARE ST

Year	Uses	Source
2005	EASTERN IMPORT EXPORT AUTO SLS	Cole Information

1705 TULARE ST

Year	Uses	Source
1975	R E A Express Co	R.L. Polk & Co Publishers
1970	R E A Express Co	R.L. Polk & Co Publisher
1965	R E A EXPRESS CO	R.L. Polk & Co Publisher

1713 TULARE ST

Year	Uses	Source
2020	ROSE FORREST	EDR Digital Archive
	TRIANGLE ASSOCIATES	EDR Digital Archive
	M HARRIS ESQ	EDR Digital Archive
	LEVY LAW FIRM	EDR Digital Archive
	LAW OFFICES OF CURTIS B SOK	EDR Digital Archive

FINDINGS

Year	Uses	Source
2020	FRESNO FUTURE PROJECT	EDR Digital Archive
	NPCA	EDR Digital Archive
	HISPANSO EVICTION DEFENSE	EDR Digital Archive
	SCHNEIDER-PINEDA REHAB	EDR Digital Archive
	WEST COAST MENNONITE CENTRAL	EDR Digital Archive
	DOREA & DORIAN CONSULTANTS	EDR Digital Archive
	OFFICE BAY	EDR Digital Archive
	LANCE KASHIAN RIVERPARK	EDR Digital Archive
	LIFESHIELD HOME SECURITY SYST	EDR Digital Archive
	VALLEY PLAZA .COM	EDR Digital Archive
	CARGO BAY FRESNO	EDR Digital Archive
	COVERALL FOUNDATION INC	EDR Digital Archive
	COVERALL HEALTH-BASED CLEANING	EDR Digital Archive
	INTEGRATIVE BRAND MGMT LLC	EDR Digital Archive
2017	AMERICAN DEFENSE LAWYERS	Cole Information
	FOCUS TO LIFE ADMINISTRATION	Cole Information
	LLOYD WINTER PC	Cole Information
	NEIGHBORHOOD PROPERTY MANAGEMENT	Cole Information
	SCHNEIDERPINEDA REHABILITATION	Cole Information
	SIERRA CONSTRUCTION	Cole Information
	BUSINESS COACH	Cole Information
	CARGO BAY FRESNO	Cole Information
	CHIROPRACTIC HEALTH CENTER	Cole Information
	ESPEXTENDED SERVICES PROGRAM	Cole Information
	HARRIS M ESQ	Cole Information
	THE FRESNO ACADEMY FOR CIVIC & ENT	Cole Information
	LDA	Cole Information
	MAURICE E JOY ATTY	Cole Information
	MILAM LAW	Cole Information
	TRIANGLE ASSOCIATES	Cole Information
	VALLEY PLAZA DOTCOM	Cole Information
	WEST COAST MENNONITE CENTRAL COMMITT	Cole Information

FINDINGS

Year	Uses	Source
2017	WEST VALLEY VINEYARD & ORCHARD SER	Cole Information
	DOREA & DORIAN CONSULTANTS	Cole Information
	ALL STATE INTERPRETINA	Cole Information
	BA MINISTRIES	Cole Information
	HISPANSO EVICTION DEFENSE	Cole Information
	NPCA	Cole Information
	VAILE ENT	Cole Information
	C MICHAEL FARMER ATTORNEY	Cole Information
	FRESNO STATION BUSINESS CENTER	Cole Information
	NOAH INC	Cole Information
	FARMER LAW	Cole Information
	FRESNO FUTURE PROJECT	Cole Information
	MILES A HARRIS ESQ ATTY AT LAW	Cole Information
2014	ACADEMY OF CIVIC & ENTREPRENEURIAL L	Cole Information
	GARLAND JOHN F ATTORNEY AT LAW	Cole Information
	LLOYD WINTER PC	Cole Information
	NEIGHBORHOOD PROPERTY MANAGEMENT	Cole Information
	SIERRA CONSTRUCTION	Cole Information
	BUSINESS COACH	Cole Information
	CARGO BAY FRESNO	Cole Information
	CHIROPRACTIC HEALTH CENTER	Cole Information
	ESPEXTENDED SERVICES PROGRAM	Cole Information
	FARMER LAW	Cole Information
	LIFESHIELD HOME SECURITY SYSTEM FR	Cole Information
	VALLEY PLAZA DOTCOM	Cole Information
	DOREA & DORIAN CONSULTANTS	Cole Information
	LDA	Cole Information
	M HARRIS ESQ	Cole Information
	WEST COAST MENNONITE CENTRAL COMMITT	Cole Information
	FRESNO ACADEMY FOR CIVIC & ENTREPR	Cole Information
	C CHANDLER	Cole Information

FINDINGS

Year	Uses	Source
2014	WAHL NATHAN	Cole Information
	VAILE ENT	Cole Information
	HISPANSO EVICTION DEFENSE	Cole Information
	NPCA	Cole Information
	FRESNO STATION BUSINESS CENTER	Cole Information
	NOAH INC	Cole Information
	TEL TECH COMMUNICATIONS	Cole Information
	TRIANGLE ASSOCIATES	Cole Information
	FRESNO FUTURE PROJECT	Cole Information
	LEVY LAW	Cole Information
2010	FRESNO STATION BUSINESS CTR	Cole Information
	WEST VALLEY VINEYARD & ORCHARD	Cole Information
	SENA BARBARA A	Cole Information
	VALLEYPLAZACOM	Cole Information
	AEC SOLUTIONS	Cole Information
	CUBE	Cole Information
	CHIROPRACTIC HEALTH CTR	Cole Information
	SCHNEIDERPINEDA REHAB	Cole Information
	TELTECH COMMUNICATIONS	Cole Information
	SAN JOAQUIN FORECLOSURE SVC	Cole Information
	GARLAND JOHN F	Cole Information
	ALL STATE INTERPRETINA	Cole Information
	JEFFREY MILAM LAW OFFICE	Cole Information
	ROY A NORMAN LAW OFFICES	Cole Information
	MICHAEL M MC GINNIS LAW OFFICE	Cole Information
	STONER & SCHLENKER CERTIFIED	Cole Information
	COVERALL OF MIDSTATE	Cole Information
	NOAH INC	Cole Information
	SANDRA VILLEGAS NOTARIESLDA	Cole Information
2005	RODNEY VANG	Cole Information
	CENTURY BUILDERS A GENERAL PARTNERSH	Cole Information
	FOCUS TO LIFE	Cole Information

FINDINGS

Year	Uses	Source
2005	SENA BARBARA A	Cole Information
	GARLAND JOHN F ATTORNEY AT LA	Cole Information
	AUTO FINANCIAL SERVICES LLC	Cole Information
	PROPERTIES LLC	Cole Information
	FEINBERG GROUP	Cole Information
	FELIX REHABILITATION SERVICES	Cole Information
	STONER AND SCHLENKER CERTIFIED SHORT	Cole Information
	ALL STATE INTERPRETING	Cole Information
	COMPREHENSIVE CARE SYSTEMS	Cole Information
	JOAQUIN VALLEY DEVELOPMENT CORP	Cole Information
	JEFFREY MILAM ATTORNEY AT LAW	Cole Information
	SAN JOAQUIN WEATHERIZATION	Cole Information
	FRESNO STATION BUSINESS CENTER	Cole Information
	MELTON FRANCHISE SYSTEMS INC	Cole Information
	TEL TECH COMMUNICATIONS	Cole Information
	ROY A NORMAN	Cole Information
	LEGACY BAIL BONDS	Cole Information
	NEIGHBORHOOD OPPORTUNITIES	Cole Information
	LAW OFFICE OF JOHN F GARLAND	Cole Information
	JEFFREY MILAM	Cole Information
2002	CCVEDC business development	R.L. Polk & Co Publishers
	CHIROPRACTIC HEALTH CTR chiropractors dc	R.L. Polk & Co Publishers
	COMPREHENSIVE CARE SYSTEMS medical mgmt serv	R.L. Polk & Co Publishers
	FELIX REHABILITATION SVC rehabilitation serv	R.L. Polk & Co Publishers
	FOCUS TO LIFE alcoholism info/treatment ctrs	R.L. Polk & Co Publishers
	SAN JOAOUIN FORECLOSURE SVC foreclosure assistance	R.L. Polk & Co Publishers
	SCHNEIDER PINEDA REHAB career & vocational counseling	R.L. Polk & Co Publishers
	US AUDIO INC office furniture & equip dlrs	R.L. Polk & Co Publishers

FINDINGS

Year	Uses	Source
2002	VALLEY PLAZA DOTCOM internet serv	R.L. Polk & Co Publishers
	WEST VALLEY VINEYARD & ORCHARD	R.L. Polk & Co Publishers
2000	CASCADE REHABILITATION COUNSELING INCORPORATED	Cole Information
	MILAM JEFFREY	Cole Information
	ASSOCIATES REHABILITATION SERVICES	Cole Information
	DISABILITY BUSINESS REHABILITATION	Cole Information
	TEL TECHNOLOGY	Cole Information
	NORMAN ROY A	Cole Information
	KERNEY NORMAN J MS CRC	Cole Information
	FERNBAUGH LYNN C	Cole Information
	VIETNAM VETRNS OF AMER CALIFORNIA STAT CNCLL	Cole Information
	VILLEGAS SANDRA H PARALEGAL	Cole Information
	ESTRADAS PARALEGAL SERVICE	Cole Information
	GAREY WILSON S NEW YORK LIFE INS COY GARL& JOHN	Cole Information
	JAPANESE AMERICAN CITIZENS LEAGUE REGIONAL OFFICE	Cole Information
	FRESNO STATION BUSINESS CENTER	Cole Information
	NOAH INCORPORATED	Cole Information
	NIX BARRY ATTORNEY	Cole Information
	HINOJOSA ROBERTO E JR & ASSOCIATES	Cole Information
	A WHILE YOU WAIT INCOME TAX SERVICE	Cole Information
	GRANT MORGAN	Cole Information
1996	A WHILE YOU WAIT TAX SVC	R.L. Polk & Co Publishers
	ASSOCIATES	R.L. Polk & Co Publishers
	REHABILITATION SVC	R.L. Polk & Co Publishers
	BARBARA A SENA	R.L. Polk & Co Publishers
	BARRY NIX	R.L. Polk & Co Publishers
	BERNARD B	R.L. Polk & Co Publishers
	KIRK LAW OFFICES	R.L. Polk & Co Publishers
	BLOCHER	R.L. Polk & Co Publishers
	INVESTIGATIVE SVC	R.L. Polk & Co Publishers

FINDINGS

Year	Uses	Source
1996	BLUE HAVEN	R.L. Polk & Co Publishers
	POOLS & SPAS INC	R.L. Polk & Co Publishers
	CHARLES	R.L. Polk & Co Publishers
	ASSOCIATE	R.L. Polk & Co Publishers
	DAR EL ASSOC	R.L. Polk & Co Publishers
	ESTRADAS	R.L. Polk & Co Publishers
	PARALEGAL SVCO	R.L. Polk & Co Publishers
	FRESNO STATION	R.L. Polk & Co Publishers
	GEOTEST	R.L. Polk & Co Publishers
	JAPANESE	R.L. Polk & Co Publishers
	AMERICAN CITi ZENS	R.L. Polk & Co Publishers
	JEFFREY MILAM	R.L. Polk & Co Publishers
	JUDITH C OCLAIR	R.L. Polk & Co Publishers
	LEGAL	R.L. Polk & Co Publishers
	SUPPORT SVC	R.L. Polk & Co Publishers
	MARGARET A	R.L. Polk & Co Publishers
	MC KNIGHT	R.L. Polk & Co Publishers
	BARCELLOS	R.L. Polk & Co Publishers
	VOCATIONAL ONS	R.L. Polk & Co Publishers
	MORTGAGE	R.L. Polk & Co Publishers
	REDUCTION ANALYST	R.L. Polk & Co Publishers
	NOAH INC	R.L. Polk & Co Publishers
	NORMAN J KERNEY	R.L. Polk & Co Publishers
	PPLC INC	R.L. Polk & Co Publishers
	QUALITY	R.L. Polk & Co Publishers
	REHABILITATION RESRO	R.L. Polk & Co Publishers
	R J FRASCO	R.L. Polk & Co Publishers
	AGENCY INC	R.L. Polk & Co Publishers
	RESOURCE	R.L. Polk & Co Publishers
	OPPORTUNITIES	R.L. Polk & Co Publishers
	TWICE AS NICE	R.L. Polk & Co Publishers
	JANITORIAL SVC	R.L. Polk & Co Publishers

FINDINGS

Year	Uses	Source
1996	VIETNAM	R.L. Polk & Co Publishers
	VETERANS	R.L. Polk & Co Publishers
	OF AMERICA	R.L. Polk & Co Publishers
	WILLIAM	R.L. Polk & Co Publishers
	FEARNSIDE	R.L. Polk & Co Publishers
	Feamaide William	R.L. Polk & Co Publishers
	Grossman Paul	R.L. Polk & Co Publishers
	Malher Allen F	R.L. Polk & Co Publishers
	Mc Knigh I Margaret A	R.L. Polk & Co Publishers
	Milamn Jeffrey	R.L. Polk & Co Publishers
	Nix Bany	R.L. Polk & Co Publishers
	Oclair Judith	R.L. Polk & Co Publishers
	Snen Barbara A	R.L. Polk & Co Publishers
1995	MICHAEL M BUETTNER	Cole Information
	WILLIAM FEARNSIDE	Cole Information
	AMERICAN INTERNATIONAL HEALTH	Cole Information
	LARRY DICK LAW OFFICE	Cole Information
	REPUBLIC INSURANCE GROUP	Cole Information
	BLUE HAVEN POOLS & SPAS INC	Cole Information
	FRESNO STATION	Cole Information
	VIETNAM VETERANS OF AMERICA	Cole Information
	ASSOCIATES WORKERS SVC	Cole Information
	RIVIERA FINANCIAL SVC	Cole Information
	A WHILE YOU WAIT TAX SVC	Cole Information
	MAC KENZIE FINANCIAL MNGMNT	Cole Information
	HORIZON MARKETING GROUP	Cole Information
	PRA GROUP INC	Cole Information
	MARGARET A MC KNIGHT	Cole Information
	STEVEN D SMITH LAW OFFICES	Cole Information
	TWICE AS NICE JANITORIAL SVC	Cole Information
	STEPHEN J SCHNEIDER	Cole Information
	BARBARA A SENA	Cole Information

FINDINGS

Year	Uses	Source
1995	L CLARKE ROUNTREE	Cole Information
	BERNARD B KIRK LAW OFFICE	Cole Information
	DAVID H GREENBERG LAW OFFICES	Cole Information
	GEORESEARCH	Cole Information
	DLS REHABILITATION SVC	Cole Information
	STRATEGIES	Cole Information
	BARRY NIX	Cole Information
	QUALITY REHABILITATION RESRC	Cole Information
	ESTRADAS PARALEGAL SVC	Cole Information
	JEFFREY MILAM	Cole Information
	JUDITH C OCLAIR	Cole Information
	DAVID GREY LAW OFFICES	Cole Information
	NOAH INC	Cole Information
	MCKNIGHT, M A	Cole Information
	ESTRADA, ROBERT	Cole Information
	MILAM, JEFFREY	Cole Information
	OCLAIR, JUDITH C	Cole Information
	SENA, BARBARA A	Cole Information
	MATHER, ALLEN F	Cole Information
	GROSSMAN, PAUL	Cole Information
	FEARNSIDE, WILLIAM	Cole Information
	NIX, BARRY	Cole Information
1992	A R A DISTRIBUTING	Cole Information
	GEO TEST	Cole Information
	SCHNEIDER S J ATTY	Cole Information
	FRESNO STATION	Cole Information
	SMITH STEVEN LW OFC	Cole Information
	GOVERNMENT FUNDING	Cole Information
	P R A GROUP INC	Cole Information
	MACKENZIE FNCL MNG	Cole Information
	SCHARTON CRAIG	Cole Information
	CHRISTIAN SALVESEN	Cole Information

FINDINGS

Year	Uses	Source
1992	VIETNAM VTRNS OF AM	Cole Information
	FEARNSIDE WM ATTY	Cole Information
	PRE PAID LEGAL CA	Cole Information
	R T O RENTS WESTERN	Cole Information
	SENA BARBARA A ATTY	Cole Information
	WASSON JAMES E ATTY	Cole Information
	ROUNTREE L C ATTY	Cole Information
	I D INVSTGN&ADJSTRS	Cole Information
	PENNY NEWMAN GRAIN	Cole Information
	MCKNIGHT M A ATTY	Cole Information
	GEORESEARCH	Cole Information
	FEDRL SIGN	Cole Information
	AMER INTL HEALTH	Cole Information
	TWICE AS NICE JNTRL	Cole Information
	NIX BARRY ATTY	Cole Information
	MATHER ALLEN F ATTY	Cole Information
	A WHILE YOU WAIT	Cole Information
	BUETTNER MICHL ATTY	Cole Information
	CA INJURY ADVSRY BD	Cole Information
	PAC RIM ASSURANCE	Cole Information
	AGRIBUSINESS GROUP	Cole Information
	CENCI RICHARD ATTY	Cole Information
	REPUBLIC INS GROUP	Cole Information
	LEGAL OFC D GREY	Cole Information
	D L S REHBLTN SERV	Cole Information
	MILAM JEFFREY	Cole Information
	QUALITY REHBLTN	Cole Information
	BARRETT CHAS L ATTY	Cole Information
	OCLAIR J C MA CRC	Cole Information
	CHRISTIAN, S	Cole Information
	SCHNEIDER, STEPHEN J	Cole Information
	ROUNTREE, L C	Cole Information

FINDINGS

Year	Uses	Source
1992	SCHARTON, CRAIG	Cole Information
	SENA, BARBARA A	Cole Information
	MATHER, ALLEN F	Cole Information
	MILAM, JEFFREY	Cole Information
	OCLAIR, JUDITH C	Cole Information
	NIX, BARRY	Cole Information
	FEARNSIDE, WILLIAM	Cole Information
1990	Office Building	R.L. Polk & Co Publishers
	Aglw ater Communications	R.L. Polk & Co Publishers
	U S Funding	R.L. Polk & Co Publishers
	I D Investigations & Adjusters Inc	R.L. Polk & Co Publishers
	D L S Rehabilitation Services counseling serv	R.L. Polk & Co Publishers
	San Francisco Branch Chevrolet	R.L. Polk & Co Publishers
	Dirs Adv Assoc ad assoc	R.L. Polk & Co Publishers
	Vacant	R.L. Polk & Co Publishers
	Agribusiness Group business consultant	R.L. Polk & Co Publishers
	Mather Allen F lw yr	R.L. Polk & Co Publishers

1732 TULARE ST

Year	Uses	Source
1996	TEL TECH	R.L. Polk & Co Publishers

1800 TULARE ST

Year	Uses	Source
2020	FRESNO GRIZZLIES TICKET OFFICE	EDR Digital Archive
	CHUKCHANSI PARK	EDR Digital Archive
	CODY HOLDEN	EDR Digital Archive
2017	FRESNO GRIZZLIES TICKET OFFICE	Cole Information
	FRESNO GRIZZLIES TEAM STORE	Cole Information
2014	FRESNO GRIZZLIES	Cole Information
	FRESNO GRIZZLIES TEAM STORE	Cole Information
	FRESNO GRIZZLIES TICKET OFFICE	Cole Information
	FRESNO GRIZZLIES BASEBALL	Cole Information

FINDINGS

Year	Uses	Source
2010	CHUKCHANSI PARK	Cole Information
	FRESNO GRIZZLIES TICKET OFFICE	Cole Information
	FRESNO GRIZZLIES BASEBALL	Cole Information
2005	FRESNO GRIZZLIES	Cole Information
	PROJECTS WEST ENTERTAINMENT INC	Cole Information
	FRESNO GRIZZLIES TICKET OFFICE	Cole Information

1802 TULARE ST

Year	Uses	Source
1975	Flamingo Club t	R.L. Polk & Co Publishers
1970	Flamingo Club tavern	R.L. Polk & Co Publisher
1965	FLAMINGO CLUB TAVERN	R.L. Polk & Co Publisher

1806 TULARE ST

Year	Uses	Source
1975	Vacant	R.L. Polk & Co Publishers
1970	Hamburger King restr	R.L. Polk & Co Publisher
1965	HAMBURGER KING RESTR	R.L. Polk & Co Publisher

1812 TULARE ST

Year	Uses	Source
1975	Travelers Hotel	R.L. Polk & Co Publishers
1970	Travelers Hotel	R.L. Polk & Co Publisher
1965	TRAVELERS HOTEL	R.L. Polk & Co Publisher
	WIENS JOHN W F	R.L. Polk & Co Publisher

1816 TULARE ST

Year	Uses	Source
1975	Fresno Moler Barber College	R.L. Polk & Co Publishers
1970	Fresno Moler Barber College	R.L. Polk & Co Publisher
	TULARE ST Contd	R.L. Polk & Co Publisher
1965	FRESNO MOLER BARBER COLLEGE	R.L. Polk & Co Publisher

1817 TULARE ST

Year	Uses	Source
1990	City Parking Lot No	R.L. Polk & Co Publishers

Year	Uses	Source
1986	City Parking Lot Not	R.L. Polk & Co Publishers

1820 TULARE ST

Year	Uses	Source
1975	Federal Jewelry & Loan Co pawnbrokers	R.L. Polk & Co Publishers
1970	Federal Jewelry & Loan Co pawnbrokers	R.L. Polk & Co Publisher
1965	FEDERAL JEWELRY & LOAN CO PAWNBROKERS	R.L. Polk & Co Publisher

1825 TULARE ST

Year	Uses	Source
1996	YORKSHIRE	R.L. Polk & Co Publishers
	DRIED FRUIT & NUTS	R.L. Polk & Co Publishers

1827 TULARE ST

Year	Uses	Source
1970	Chi Chi Club tavern	R.L. Polk & Co Publisher
1965	CHI CHI CLUB TAVERN	R.L. Polk & Co Publisher

1847 TULARE ST

Year	Uses	Source
1970	Vacant	R.L. Polk & Co Publisher

1880 TULARE ST

Year	Uses	Source
1996	MOLER	R.L. Polk & Co Publishers
	BARBER HAIRSTYLING OLG	R.L. Polk & Co Publishers
1992	MOLER SCH HAIR DSGN	Cole Information
1990	Moler School of Hair Design	R.L. Polk & Co Publishers
1986	Moler School Of Hair Design	R.L. Polk & Co Publishers

TULARE ST STE 201

1713 TULARE ST STE 201

Year	Uses	Source
2020	ROY NORMAN	EDR Digital Archive

FINDINGS

ADJOINING PROPERTY: ADDRESSES NOT IDENTIFIED IN RESEARCH SOURCE

The following Adjoining Property addresses were researched for this report, and the addresses were not identified in research source.

Address Researched	Address Not Identified in Research Source
1000 C	2020, 2017, 2014, 2010, 2005, 2002, 2000, 1996, 1995, 1992, 1990, 1986, 1980, 1975, 1970, 1965, 1962, 1958, 1952, 1942, 1937, 1932, 1927, 1922
1001 BROADWAY	2020, 2017, 2014, 2010, 2005, 2002, 2000, 1996, 1995, 1992, 1990, 1986, 1980, 1975, 1970, 1965, 1962, 1958, 1947, 1942, 1937, 1932, 1927, 1922
1001 BROADWAY	2020, 2017, 2014, 2010, 2005, 2002, 2000, 1996, 1995, 1992, 1990, 1986, 1980, 1975, 1970, 1965, 1962, 1958, 1952, 1947, 1937, 1932, 1927, 1922
1001 BROADWAY ST	2020, 2017, 2014, 2010, 2005, 2002, 2000, 1996, 1995, 1992, 1990, 1986, 1980, 1975, 1965, 1962, 1958, 1952, 1947, 1942, 1937, 1932, 1927, 1922
1001 BROADWAY ST	2020, 2017, 2014, 2010, 2005, 2002, 2000, 1996, 1995, 1992, 1990, 1986, 1980, 1975, 1970, 1962, 1958, 1952, 1947, 1942, 1937, 1932, 1927, 1922
1001 BROADWAY ST	2020, 2017, 2014, 2010, 2005, 2002, 2000, 1996, 1995, 1992, 1990, 1986, 1980, 1975, 1970, 1965, 1958, 1952, 1947, 1942, 1937, 1932, 1927, 1922
1001 BROADWAY ST	2020, 2017, 2014, 2010, 2005, 2002, 2000, 1996, 1995, 1992, 1990, 1986, 1980, 1975, 1970, 1965, 1962, 1952, 1947, 1942, 1937, 1932, 1927, 1922
1001 BROADWAY ST	2020, 2017, 2014, 2010, 2005, 2002, 2000, 1996, 1995, 1992, 1986, 1980, 1975, 1970, 1965, 1962, 1958, 1952, 1947, 1942, 1937, 1932, 1927, 1922
1001 BROADWAY ST	2020, 2017, 2014, 2010, 2005, 2002, 2000, 1996, 1995, 1992, 1990, 1980, 1975, 1970, 1965, 1962, 1958, 1952, 1947, 1942, 1937, 1932, 1927, 1922
1001 BROADWAY ST	2020, 2017, 2014, 2010, 2005, 2002, 2000, 1996, 1995, 1992, 1990, 1986, 1975, 1970, 1965, 1962, 1958, 1952, 1947, 1942, 1937, 1932, 1927, 1922
1002 BROADWAY	2020, 2017, 2014, 2010, 2005, 2002, 2000, 1996, 1995, 1992, 1990, 1986, 1980, 1975, 1970, 1965, 1962, 1958, 1947, 1942, 1937, 1932, 1927, 1922
1002 BROADWAY	2020, 2017, 2014, 2010, 2005, 2002, 2000, 1996, 1995, 1992, 1990, 1986, 1980, 1975, 1970, 1965, 1962, 1958, 1952, 1947, 1937, 1932, 1927, 1922
1002 BROADWAY	2020, 2017, 2014, 2010, 2005, 2002, 2000, 1996, 1995, 1992, 1990, 1986, 1980, 1975, 1970, 1965, 1962, 1958, 1952, 1942, 1937, 1932, 1927, 1922
1002 BROADWAY ST	2020, 2017, 2014, 2010, 2005, 2002, 2000, 1996, 1995, 1992, 1990, 1986, 1980, 1975, 1970, 1965, 1958, 1952, 1947, 1942, 1937, 1932, 1927, 1922
1002 BROADWAY ST	2020, 2017, 2014, 2010, 2005, 2002, 2000, 1996, 1995, 1992, 1990, 1986, 1980, 1975, 1970, 1962, 1958, 1952, 1947, 1942, 1937, 1932, 1927, 1922
1002 BROADWAY ST	2020, 2017, 2014, 2010, 2005, 2002, 2000, 1996, 1995, 1992, 1990, 1986, 1980, 1975, 1965, 1962, 1958, 1952, 1947, 1942, 1937, 1932, 1927, 1922
1002 BROADWAY ST	2020, 2017, 2014, 2010, 2005, 2002, 2000, 1996, 1995, 1992, 1990, 1986, 1975, 1970, 1965, 1962, 1958, 1952, 1947, 1942, 1937, 1932, 1927, 1922
1002 BROADWAY ST	2020, 2017, 2014, 2010, 2005, 2002, 2000, 1996, 1995, 1992, 1990, 1980, 1975, 1970, 1965, 1962, 1958, 1952, 1947, 1942, 1937, 1932, 1927, 1922
1002 BROADWAY ST	2020, 2017, 2014, 2010, 2005, 2002, 2000, 1996, 1995, 1992, 1986, 1980, 1975, 1970, 1965, 1962, 1958, 1952, 1947, 1942, 1937, 1932, 1927, 1922

FINDINGS

Address Researched	Address Not Identified in Research Source
1002 E	2020, 2017, 2014, 2010, 2005, 2002, 2000, 1996, 1995, 1992, 1990, 1986, 1980, 1975, 1970, 1965, 1962, 1952, 1947, 1942, 1937, 1932, 1927, 1922
1003 BROADWAY ST	2020, 2017, 2014, 2010, 2005, 2002, 2000, 1996, 1995, 1992, 1986, 1980, 1975, 1970, 1965, 1962, 1958, 1952, 1947, 1942, 1937, 1932, 1927, 1922
1003 BROADWAY ST	2020, 2017, 2014, 2010, 2005, 2002, 2000, 1996, 1995, 1992, 1990, 1980, 1975, 1970, 1965, 1962, 1958, 1952, 1947, 1942, 1937, 1932, 1927, 1922
1003 BROADWAY ST	2020, 2017, 2014, 2010, 2005, 2002, 2000, 1996, 1995, 1992, 1990, 1986, 1975, 1970, 1965, 1962, 1958, 1952, 1947, 1942, 1937, 1932, 1927, 1922
1003 G	2020, 2017, 2014, 2010, 2005, 2002, 2000, 1996, 1995, 1992, 1990, 1986, 1980, 1975, 1970, 1965, 1962, 1952, 1947, 1942, 1937, 1932, 1927, 1922
1003 G	2020, 2017, 2014, 2010, 2005, 2002, 2000, 1996, 1995, 1992, 1990, 1986, 1980, 1975, 1970, 1965, 1962, 1958, 1947, 1942, 1937, 1932, 1927, 1922
1003 G	2020, 2017, 2014, 2010, 2005, 2002, 2000, 1996, 1995, 1992, 1990, 1986, 1980, 1975, 1970, 1965, 1962, 1958, 1952, 1942, 1937, 1932, 1927, 1922
1003 G	2020, 2017, 2014, 2010, 2005, 2002, 2000, 1996, 1995, 1992, 1990, 1986, 1980, 1975, 1970, 1965, 1962, 1958, 1952, 1947, 1937, 1932, 1927, 1922
1003 G	2020, 2017, 2014, 2010, 2005, 2002, 2000, 1996, 1995, 1992, 1990, 1986, 1980, 1975, 1970, 1965, 1962, 1958, 1952, 1947, 1942, 1932, 1927, 1922
1003 G	2020, 2017, 2014, 2010, 2005, 2002, 2000, 1996, 1995, 1992, 1990, 1986, 1980, 1975, 1970, 1965, 1962, 1958, 1952, 1947, 1942, 1937, 1932, 1922
1003 G ST	2020, 2017, 2014, 2010, 2005, 2002, 2000, 1996, 1995, 1992, 1990, 1986, 1980, 1975, 1970, 1965, 1962, 1958, 1952, 1947, 1942, 1937, 1927, 1922
1004 BROADWAY ST	2020, 2017, 2014, 2010, 2005, 2002, 2000, 1996, 1995, 1992, 1990, 1986, 1975, 1970, 1965, 1962, 1958, 1952, 1947, 1942, 1937, 1932, 1927, 1922
1004 BROADWAY ST	2020, 2017, 2014, 2010, 2005, 2002, 2000, 1996, 1995, 1992, 1990, 1980, 1975, 1970, 1965, 1962, 1958, 1952, 1947, 1942, 1937, 1932, 1927, 1922
1004 BROADWAY ST	2020, 2017, 2014, 2010, 2005, 2002, 2000, 1996, 1995, 1992, 1986, 1980, 1975, 1970, 1965, 1962, 1958, 1952, 1947, 1942, 1937, 1932, 1927, 1922
1005 BROADWAY	2020, 2017, 2014, 2010, 2005, 2002, 2000, 1996, 1995, 1992, 1990, 1986, 1980, 1975, 1970, 1965, 1962, 1958, 1952, 1947, 1942, 1932, 1927, 1922
1005 BROADWAY	2020, 2017, 2014, 2010, 2005, 2002, 2000, 1996, 1995, 1992, 1990, 1986, 1980, 1975, 1970, 1965, 1962, 1958, 1952, 1947, 1942, 1937, 1932, 1922
1005 BROADWAY	2020, 2017, 2014, 2010, 2005, 2002, 2000, 1996, 1995, 1992, 1990, 1986, 1980, 1975, 1970, 1965, 1962, 1958, 1952, 1942, 1937, 1932, 1927, 1922
1005 BROADWAY ST	2020, 2017, 2014, 2010, 2005, 2002, 2000, 1996, 1995, 1992, 1986, 1980, 1975, 1970, 1965, 1962, 1958, 1952, 1947, 1942, 1937, 1932, 1927, 1922
1005 BROADWAY ST	2020, 2017, 2014, 2010, 2005, 2002, 2000, 1996, 1995, 1992, 1990, 1980, 1975, 1970, 1965, 1962, 1958, 1952, 1947, 1942, 1937, 1932, 1927, 1922
1005 BROADWAY ST	2020, 2017, 2014, 2010, 2005, 2002, 2000, 1996, 1995, 1992, 1990, 1986, 1975, 1970, 1965, 1962, 1958, 1952, 1947, 1942, 1937, 1932, 1927, 1922
1005 BROADWAY ST	2020, 2017, 2014, 2010, 2005, 2002, 2000, 1996, 1995, 1992, 1990, 1986, 1980, 1975, 1965, 1962, 1958, 1952, 1947, 1942, 1937, 1932, 1927, 1922
1005 BROADWAY ST	2020, 2017, 2014, 2010, 2005, 2002, 2000, 1996, 1995, 1992, 1990, 1986, 1980, 1975, 1970, 1962, 1958, 1952, 1947, 1942, 1937, 1932, 1927, 1922

FINDINGS

Address Researched	Address Not Identified in Research Source
1006 BROADWAY ST	2020, 2017, 2014, 2010, 2005, 2002, 2000, 1996, 1995, 1992, 1990, 1986, 1975, 1970, 1965, 1962, 1958, 1952, 1947, 1942, 1937, 1932, 1927, 1922
1006 BROADWAY ST	2020, 2017, 2014, 2010, 2005, 2002, 2000, 1996, 1995, 1992, 1990, 1980, 1975, 1970, 1965, 1962, 1958, 1952, 1947, 1942, 1937, 1932, 1927, 1922
1006 BROADWAY ST	2020, 2017, 2014, 2010, 2005, 2002, 2000, 1996, 1995, 1992, 1986, 1980, 1975, 1970, 1965, 1962, 1958, 1952, 1947, 1942, 1937, 1932, 1927, 1922
1007 BROADWAY ST	2020, 2017, 2014, 2010, 2005, 2002, 2000, 1996, 1995, 1992, 1986, 1980, 1975, 1970, 1965, 1962, 1958, 1952, 1947, 1942, 1937, 1932, 1927, 1922
1007 BROADWAY ST	2020, 2017, 2014, 2010, 2005, 2002, 2000, 1996, 1995, 1992, 1990, 1980, 1975, 1970, 1965, 1962, 1958, 1952, 1947, 1942, 1937, 1932, 1927, 1922
1007 BROADWAY ST	2020, 2017, 2014, 2010, 2005, 2002, 2000, 1996, 1995, 1992, 1990, 1986, 1975, 1970, 1965, 1962, 1958, 1952, 1947, 1942, 1937, 1932, 1927, 1922
1007 CHINAALY	2020, 2017, 2014, 2010, 2005, 2002, 2000, 1996, 1995, 1992, 1990, 1986, 1980, 1975, 1970, 1965, 1962, 1958, 1952, 1947, 1942, 1937, 1932, 1922
1007 CHINAALY	2020, 2017, 2014, 2010, 2005, 2002, 2000, 1996, 1995, 1992, 1990, 1986, 1980, 1975, 1970, 1965, 1962, 1958, 1952, 1947, 1942, 1937, 1927, 1922
1007 G	2020, 2017, 2014, 2010, 2005, 2002, 2000, 1996, 1995, 1992, 1990, 1986, 1980, 1975, 1970, 1965, 1962, 1958, 1947, 1942, 1937, 1932, 1927, 1922
1007 G	2020, 2017, 2014, 2010, 2005, 2002, 2000, 1996, 1995, 1992, 1990, 1986, 1980, 1975, 1970, 1965, 1962, 1952, 1947, 1942, 1937, 1932, 1927, 1922
1007 G	2020, 2017, 2014, 2010, 2005, 2002, 2000, 1996, 1995, 1992, 1990, 1986, 1980, 1975, 1970, 1965, 1962, 1958, 1952, 1942, 1937, 1932, 1927, 1922
1007 G	2020, 2017, 2014, 2010, 2005, 2002, 2000, 1996, 1995, 1992, 1990, 1986, 1980, 1975, 1970, 1965, 1962, 1958, 1952, 1947, 1942, 1932, 1927, 1922
1007 G	2020, 2017, 2014, 2010, 2005, 2002, 2000, 1996, 1995, 1992, 1990, 1986, 1980, 1975, 1970, 1965, 1962, 1958, 1952, 1947, 1937, 1932, 1927, 1922
1007 G ST	2020, 2017, 2014, 2010, 2005, 2002, 2000, 1996, 1995, 1992, 1990, 1986, 1980, 1975, 1970, 1965, 1962, 1958, 1952, 1947, 1942, 1937, 1927, 1922
1008 BROADWAY ST	2020, 2017, 2014, 2010, 2005, 2002, 2000, 1996, 1995, 1992, 1990, 1986, 1980, 1975, 1970, 1962, 1958, 1952, 1947, 1942, 1937, 1932, 1927, 1922
1008 BROADWAY ST	2020, 2017, 2014, 2010, 2005, 2002, 2000, 1996, 1995, 1992, 1990, 1986, 1980, 1975, 1965, 1962, 1958, 1952, 1947, 1942, 1937, 1932, 1927, 1922
1008 BROADWAY ST	2020, 2017, 2014, 2010, 2005, 2002, 2000, 1996, 1995, 1992, 1990, 1986, 1975, 1970, 1965, 1962, 1958, 1952, 1947, 1942, 1937, 1932, 1927, 1922
1008 BROADWAY ST	2020, 2017, 2014, 2010, 2005, 2002, 2000, 1996, 1995, 1992, 1990, 1980, 1975, 1970, 1965, 1962, 1958, 1952, 1947, 1942, 1937, 1932, 1927, 1922
1008 BROADWAY ST	2020, 2017, 2014, 2010, 2005, 2002, 2000, 1996, 1995, 1992, 1986, 1980, 1975, 1970, 1965, 1962, 1958, 1952, 1947, 1942, 1937, 1932, 1927, 1922
1008 C	2020, 2017, 2014, 2010, 2005, 2002, 2000, 1996, 1995, 1992, 1990, 1986, 1980, 1975, 1970, 1965, 1962, 1952, 1947, 1942, 1937, 1932, 1927, 1922
1008 C ST	2020, 2017, 2014, 2010, 2005, 2002, 2000, 1996, 1995, 1992, 1990, 1986, 1980, 1975, 1965, 1962, 1958, 1952, 1947, 1942, 1937, 1932, 1927, 1922
1008 C ST	2020, 2017, 2014, 2010, 2005, 2002, 2000, 1996, 1995, 1992, 1990, 1986, 1980, 1975, 1970, 1962, 1958, 1952, 1947, 1942, 1937, 1932, 1927, 1922

FINDINGS

Address Researched	Address Not Identified in Research Source
1008 C ST	2020, 2017, 2014, 2010, 2005, 2002, 2000, 1996, 1995, 1990, 1986, 1980, 1975, 1970, 1965, 1962, 1958, 1952, 1947, 1942, 1937, 1932, 1927, 1922
1008 C ST	2020, 2017, 2014, 2010, 2005, 2002, 2000, 1996, 1992, 1990, 1986, 1980, 1975, 1970, 1965, 1962, 1958, 1952, 1947, 1942, 1937, 1932, 1927, 1922
1008 C ST	2020, 2017, 2014, 2010, 2005, 2002, 1996, 1995, 1992, 1990, 1986, 1980, 1975, 1970, 1965, 1962, 1958, 1952, 1947, 1942, 1937, 1932, 1927, 1922
1008 C ST	2020, 2017, 2014, 2010, 2005, 2002, 2000, 1995, 1992, 1990, 1986, 1980, 1975, 1970, 1965, 1962, 1958, 1952, 1947, 1942, 1937, 1932, 1927, 1922
1008 C ST	2017, 2014, 2010, 2005, 2002, 2000, 1996, 1995, 1992, 1990, 1986, 1980, 1975, 1970, 1965, 1962, 1958, 1952, 1947, 1942, 1937, 1932, 1927, 1922
1008 C ST	2020, 2014, 2010, 2005, 2002, 2000, 1996, 1995, 1992, 1990, 1986, 1980, 1975, 1970, 1965, 1962, 1958, 1952, 1947, 1942, 1937, 1932, 1927, 1922
1008 C ST	2020, 2017, 2010, 2005, 2002, 2000, 1996, 1995, 1992, 1990, 1986, 1980, 1975, 1970, 1965, 1962, 1958, 1952, 1947, 1942, 1937, 1932, 1927, 1922
1008 C ST	2020, 2017, 2014, 2005, 2002, 2000, 1996, 1995, 1992, 1990, 1986, 1980, 1975, 1970, 1965, 1962, 1958, 1952, 1947, 1942, 1937, 1932, 1927, 1922
1008 C ST	2020, 2017, 2014, 2010, 2002, 2000, 1996, 1995, 1992, 1990, 1986, 1980, 1975, 1970, 1965, 1962, 1958, 1952, 1947, 1942, 1937, 1932, 1927, 1922
1008 C ST	2020, 2017, 2014, 2010, 2005, 2000, 1996, 1995, 1992, 1990, 1986, 1980, 1975, 1970, 1965, 1962, 1958, 1952, 1947, 1942, 1937, 1932, 1927, 1922
1008 C ST	2020, 2017, 2014, 2010, 2005, 2002, 2000, 1996, 1995, 1992, 1990, 1980, 1975, 1970, 1965, 1962, 1958, 1952, 1947, 1942, 1937, 1932, 1927, 1922
1008 C ST	2020, 2017, 2014, 2010, 2005, 2002, 2000, 1996, 1995, 1992, 1986, 1980, 1975, 1970, 1965, 1962, 1958, 1952, 1947, 1942, 1937, 1932, 1927, 1922
1008 C ST	2020, 2017, 2014, 2010, 2005, 2002, 2000, 1996, 1995, 1992, 1990, 1986, 1975, 1970, 1965, 1962, 1958, 1952, 1947, 1942, 1937, 1932, 1927, 1922
1008 C ST	2020, 2017, 2014, 2010, 2005, 2002, 2000, 1996, 1995, 1992, 1990, 1986, 1980, 1970, 1965, 1962, 1958, 1952, 1947, 1942, 1937, 1932, 1927, 1922
1008 CHINAALY	2020, 2017, 2014, 2010, 2005, 2002, 2000, 1996, 1995, 1992, 1990, 1986, 1980, 1975, 1970, 1965, 1958, 1952, 1947, 1942, 1937, 1932, 1927, 1922
1008 CHINAALY	2020, 2017, 2014, 2010, 2005, 2002, 2000, 1996, 1995, 1992, 1990, 1986, 1980, 1975, 1970, 1965, 1962, 1952, 1947, 1942, 1937, 1932, 1927, 1922
1008 CHINAALY	2020, 2017, 2014, 2010, 2005, 2002, 2000, 1996, 1995, 1992, 1990, 1986, 1980, 1975, 1970, 1965, 1962, 1958, 1947, 1942, 1937, 1932, 1927, 1922
1008 CHINAALY	2020, 2017, 2014, 2010, 2005, 2002, 2000, 1996, 1995, 1992, 1990, 1986, 1980, 1975, 1970, 1965, 1962, 1958, 1952, 1947, 1942, 1937, 1927, 1922
1008 CHINAALY	2020, 2017, 2014, 2010, 2005, 2002, 2000, 1996, 1995, 1992, 1990, 1986, 1980, 1975, 1970, 1965, 1962, 1958, 1952, 1947, 1942, 1937, 1932, 1922
1008 CHINAALY	2020, 2017, 2014, 2010, 2005, 2002, 2000, 1996, 1995, 1992, 1990, 1986, 1980, 1975, 1970, 1965, 1962, 1958, 1952, 1947, 1942, 1932, 1927, 1922
1008 CHINAALY	2020, 2017, 2014, 2010, 2005, 2002, 2000, 1996, 1995, 1992, 1990, 1986, 1980, 1975, 1970, 1965, 1962, 1958, 1952, 1942, 1937, 1932, 1927, 1922
1008 CHINAALY	2020, 2017, 2014, 2010, 2005, 2002, 2000, 1996, 1995, 1992, 1990, 1986, 1980, 1975, 1970, 1965, 1962, 1958, 1952, 1947, 1937, 1932, 1927, 1922

FINDINGS

Address Researched	Address Not Identified in Research Source
1008 F	2020, 2017, 2014, 2010, 2005, 2002, 2000, 1996, 1995, 1992, 1990, 1986, 1980, 1975, 1970, 1965, 1962, 1958, 1952, 1947, 1942, 1932, 1927, 1922
1008 F	2020, 2017, 2014, 2010, 2005, 2002, 2000, 1996, 1995, 1992, 1990, 1986, 1980, 1975, 1970, 1965, 1962, 1958, 1952, 1947, 1937, 1932, 1927, 1922
1008 F ST	2020, 2017, 2014, 2010, 2005, 2002, 2000, 1996, 1995, 1992, 1990, 1986, 1980, 1975, 1970, 1965, 1962, 1958, 1952, 1947, 1942, 1937, 1927, 1922
1009 BROADWAY	2020, 2017, 2014, 2010, 2005, 2002, 2000, 1996, 1995, 1992, 1990, 1986, 1980, 1975, 1970, 1965, 1962, 1958, 1947, 1942, 1937, 1932, 1927, 1922
1009 BROADWAY	2020, 2017, 2014, 2010, 2005, 2002, 2000, 1996, 1995, 1992, 1990, 1986, 1980, 1975, 1970, 1965, 1962, 1958, 1952, 1947, 1942, 1932, 1927, 1922
1009 BROADWAY	2020, 2017, 2014, 2010, 2005, 2002, 2000, 1996, 1995, 1992, 1990, 1986, 1980, 1975, 1970, 1965, 1962, 1958, 1952, 1947, 1942, 1937, 1932, 1922
1009 BROADWAY	2020, 2017, 2014, 2010, 2005, 2002, 2000, 1996, 1995, 1992, 1990, 1986, 1980, 1975, 1970, 1965, 1962, 1958, 1952, 1947, 1937, 1932, 1927, 1922
1009 BROADWAY	2020, 2017, 2014, 2010, 2005, 2002, 2000, 1996, 1995, 1992, 1990, 1986, 1980, 1975, 1970, 1965, 1962, 1958, 1952, 1942, 1937, 1932, 1927, 1922
1009 BROADWAY ST	2020, 2017, 2014, 2010, 2005, 2002, 2000, 1996, 1995, 1992, 1990, 1986, 1980, 1975, 1970, 1965, 1958, 1952, 1947, 1942, 1937, 1932, 1927, 1922
1009 BROADWAY ST	2020, 2017, 2014, 2010, 2005, 2002, 2000, 1996, 1995, 1992, 1990, 1986, 1980, 1975, 1970, 1965, 1962, 1952, 1947, 1942, 1937, 1932, 1927, 1922
1009 BROADWAY ST	2020, 2017, 2014, 2010, 2005, 2002, 2000, 1996, 1995, 1992, 1990, 1986, 1980, 1975, 1970, 1962, 1958, 1952, 1947, 1942, 1937, 1932, 1927, 1922
1009 BROADWAY ST	2020, 2017, 2014, 2010, 2005, 2002, 2000, 1996, 1995, 1992, 1990, 1986, 1980, 1975, 1965, 1962, 1958, 1952, 1947, 1942, 1937, 1932, 1927, 1922
1009 BROADWAY ST	2020, 2017, 2014, 2010, 2005, 2002, 2000, 1996, 1995, 1992, 1990, 1986, 1975, 1970, 1965, 1962, 1958, 1952, 1947, 1942, 1937, 1932, 1927, 1922
1009 CHINAALY	2020, 2017, 2014, 2010, 2005, 2002, 2000, 1996, 1995, 1992, 1990, 1986, 1980, 1975, 1970, 1965, 1962, 1958, 1952, 1947, 1942, 1937, 1932, 1922
1009 CHINAALY	2020, 2017, 2014, 2010, 2005, 2002, 2000, 1996, 1995, 1992, 1990, 1986, 1980, 1975, 1970, 1965, 1962, 1958, 1952, 1947, 1942, 1937, 1927, 1922
1009 F	2020, 2017, 2014, 2010, 2005, 2002, 2000, 1996, 1995, 1992, 1990, 1986, 1980, 1975, 1970, 1965, 1962, 1952, 1947, 1942, 1937, 1932, 1927, 1922
1009 F	2020, 2017, 2014, 2010, 2005, 2002, 2000, 1996, 1995, 1992, 1990, 1986, 1980, 1975, 1970, 1965, 1962, 1958, 1952, 1947, 1942, 1937, 1932, 1922
1009 F	2020, 2017, 2014, 2010, 2005, 2002, 2000, 1996, 1995, 1992, 1990, 1986, 1980, 1975, 1970, 1965, 1962, 1958, 1952, 1947, 1937, 1932, 1927, 1922
1009 F	2020, 2017, 2014, 2010, 2005, 2002, 2000, 1996, 1995, 1992, 1990, 1986, 1980, 1975, 1970, 1965, 1962, 1958, 1952, 1947, 1942, 1932, 1927, 1922
1009 F ST	2020, 2017, 2014, 2010, 2005, 2002, 2000, 1996, 1995, 1992, 1990, 1986, 1980, 1975, 1970, 1965, 1962, 1958, 1952, 1947, 1942, 1937, 1927, 1922
1009 G	2020, 2017, 2014, 2010, 2005, 2002, 2000, 1996, 1995, 1992, 1990, 1986, 1980, 1975, 1970, 1965, 1962, 1958, 1947, 1942, 1937, 1932, 1927, 1922
1009 G	2020, 2017, 2014, 2010, 2005, 2002, 2000, 1996, 1995, 1992, 1990, 1986, 1980, 1975, 1970, 1965, 1962, 1952, 1947, 1942, 1937, 1932, 1927, 1922

FINDINGS

Address Researched	Address Not Identified in Research Source
1009 G	2020, 2017, 2014, 2010, 2005, 2002, 2000, 1996, 1995, 1992, 1990, 1986, 1980, 1975, 1970, 1965, 1962, 1958, 1952, 1947, 1942, 1937, 1932, 1922
1009 G	2020, 2017, 2014, 2010, 2005, 2002, 2000, 1996, 1995, 1992, 1990, 1986, 1980, 1975, 1970, 1965, 1962, 1958, 1952, 1947, 1942, 1932, 1927, 1922
1009 G	2020, 2017, 2014, 2010, 2005, 2002, 2000, 1996, 1995, 1992, 1990, 1986, 1980, 1975, 1970, 1965, 1962, 1958, 1952, 1947, 1937, 1932, 1927, 1922
1009 G	2020, 2017, 2014, 2010, 2005, 2002, 2000, 1996, 1995, 1992, 1990, 1986, 1980, 1975, 1970, 1965, 1962, 1958, 1952, 1942, 1937, 1932, 1927, 1922
1009 G ST	2020, 2017, 2014, 2010, 2005, 2002, 2000, 1996, 1995, 1992, 1990, 1986, 1980, 1975, 1970, 1965, 1962, 1958, 1952, 1947, 1942, 1937, 1927, 1922
1010 BROADWAY	2020, 2017, 2014, 2010, 2005, 2002, 2000, 1996, 1995, 1992, 1990, 1986, 1980, 1975, 1970, 1965, 1962, 1958, 1947, 1942, 1937, 1932, 1927, 1922
1010 BROADWAY	2020, 2017, 2014, 2010, 2005, 2002, 2000, 1996, 1995, 1992, 1990, 1986, 1980, 1975, 1970, 1965, 1962, 1958, 1952, 1942, 1937, 1932, 1927, 1922
1010 BROADWAY ST	2020, 2017, 2014, 2010, 2005, 2002, 2000, 1996, 1995, 1992, 1990, 1986, 1980, 1975, 1970, 1965, 1962, 1952, 1947, 1942, 1937, 1932, 1927, 1922
1010 BROADWAY ST	2020, 2017, 2014, 2010, 2005, 2002, 2000, 1996, 1995, 1992, 1990, 1986, 1980, 1975, 1970, 1965, 1958, 1952, 1947, 1942, 1937, 1932, 1927, 1922
1010 BROADWAY ST	2020, 2017, 2014, 2010, 2005, 2002, 2000, 1996, 1995, 1992, 1990, 1986, 1980, 1975, 1965, 1962, 1958, 1952, 1947, 1942, 1937, 1932, 1927, 1922
1010 BROADWAY ST	2020, 2017, 2014, 2010, 2005, 2002, 2000, 1996, 1995, 1992, 1990, 1986, 1980, 1975, 1970, 1962, 1958, 1952, 1947, 1942, 1937, 1932, 1927, 1922
1010 BROADWAY ST	2020, 2017, 2014, 2010, 2005, 2002, 2000, 1996, 1995, 1992, 1990, 1986, 1975, 1970, 1965, 1962, 1958, 1952, 1947, 1942, 1937, 1932, 1927, 1922
1010 BROADWAY ST	2020, 2017, 2014, 2010, 2005, 2002, 2000, 1996, 1995, 1992, 1990, 1980, 1975, 1970, 1965, 1962, 1958, 1952, 1947, 1942, 1937, 1932, 1927, 1922
1010 BROADWAY ST	2020, 2017, 2014, 2010, 2005, 2002, 2000, 1996, 1995, 1992, 1986, 1980, 1975, 1970, 1965, 1962, 1958, 1952, 1947, 1942, 1937, 1932, 1927, 1922
1010 CHINAALY	2020, 2017, 2014, 2010, 2005, 2002, 2000, 1996, 1995, 1992, 1990, 1986, 1980, 1975, 1970, 1965, 1958, 1952, 1947, 1942, 1937, 1932, 1927, 1922
1010 CHINAALY	2020, 2017, 2014, 2010, 2005, 2002, 2000, 1996, 1995, 1992, 1990, 1986, 1980, 1975, 1970, 1965, 1962, 1958, 1947, 1942, 1937, 1932, 1927, 1922
1010 CHINAALY	2020, 2017, 2014, 2010, 2005, 2002, 2000, 1996, 1995, 1992, 1990, 1986, 1980, 1975, 1970, 1965, 1962, 1952, 1947, 1942, 1937, 1932, 1927, 1922
1010 CHINAALY	2020, 2017, 2014, 2010, 2005, 2002, 2000, 1996, 1995, 1992, 1990, 1986, 1980, 1975, 1970, 1965, 1962, 1958, 1952, 1947, 1937, 1932, 1927, 1922
1010 CHINAALY	2020, 2017, 2014, 2010, 2005, 2002, 2000, 1996, 1995, 1992, 1990, 1986, 1980, 1975, 1970, 1965, 1962, 1958, 1952, 1947, 1942, 1932, 1927, 1922
1010 CHINAALY	2020, 2017, 2014, 2010, 2005, 2002, 2000, 1996, 1995, 1992, 1990, 1986, 1980, 1975, 1970, 1965, 1962, 1958, 1952, 1947, 1942, 1937, 1927, 1922
1010 CHINAALY	2020, 2017, 2014, 2010, 2005, 2002, 2000, 1996, 1995, 1992, 1990, 1986, 1980, 1975, 1970, 1965, 1962, 1958, 1952, 1947, 1942, 1937, 1932, 1922
1010 E	2020, 2017, 2014, 2010, 2005, 2002, 2000, 1996, 1995, 1992, 1990, 1986, 1980, 1975, 1970, 1965, 1962, 1952, 1947, 1942, 1937, 1932, 1927, 1922

FINDINGS

Address Researched	Address Not Identified in Research Source
1010 E	2020, 2017, 2014, 2010, 2005, 2002, 2000, 1996, 1995, 1992, 1990, 1986, 1980, 1975, 1970, 1965, 1962, 1958, 1947, 1942, 1937, 1932, 1927, 1922
1010 E ST	2020, 2017, 2014, 2010, 2005, 2000, 1996, 1995, 1992, 1990, 1986, 1980, 1975, 1970, 1965, 1962, 1958, 1952, 1947, 1942, 1937, 1932, 1927, 1922
1010 E ST	2020, 2017, 2014, 2010, 2002, 2000, 1996, 1995, 1992, 1990, 1986, 1980, 1975, 1970, 1965, 1962, 1958, 1952, 1947, 1942, 1937, 1932, 1927, 1922
1010 E ST	2020, 2017, 2014, 2010, 2005, 2002, 2000, 1996, 1995, 1992, 1990, 1980, 1975, 1970, 1965, 1962, 1958, 1952, 1947, 1942, 1937, 1932, 1927, 1922
1010 E ST	2020, 2017, 2014, 2010, 2005, 2002, 2000, 1996, 1995, 1992, 1986, 1980, 1975, 1970, 1965, 1962, 1958, 1952, 1947, 1942, 1937, 1932, 1927, 1922
1010 E ST	2020, 2017, 2014, 2010, 2005, 2002, 2000, 1996, 1995, 1992, 1990, 1986, 1975, 1970, 1965, 1962, 1958, 1952, 1947, 1942, 1937, 1932, 1927, 1922
1010 F	2020, 2017, 2014, 2010, 2005, 2002, 2000, 1996, 1995, 1992, 1990, 1986, 1980, 1975, 1970, 1965, 1962, 1958, 1947, 1942, 1937, 1932, 1927, 1922
1010 F	2020, 2017, 2014, 2010, 2005, 2002, 2000, 1996, 1995, 1992, 1990, 1986, 1980, 1975, 1970, 1965, 1962, 1952, 1947, 1942, 1937, 1932, 1927, 1922
1010 F	2020, 2017, 2014, 2010, 2005, 2002, 2000, 1996, 1995, 1992, 1990, 1986, 1980, 1975, 1970, 1965, 1962, 1958, 1952, 1947, 1942, 1937, 1932, 1922
1010 F	2020, 2017, 2014, 2010, 2005, 2002, 2000, 1996, 1995, 1992, 1990, 1986, 1980, 1975, 1970, 1965, 1962, 1958, 1952, 1947, 1942, 1932, 1927, 1922
1010 F	2020, 2017, 2014, 2010, 2005, 2002, 2000, 1996, 1995, 1992, 1990, 1986, 1980, 1975, 1970, 1965, 1962, 1958, 1952, 1942, 1937, 1932, 1927, 1922
1010 F ST	2020, 2017, 2014, 2010, 2005, 2002, 2000, 1996, 1995, 1992, 1990, 1986, 1980, 1975, 1970, 1962, 1958, 1952, 1947, 1942, 1937, 1932, 1927, 1922
1010 F ST	2020, 2017, 2014, 2010, 2005, 2002, 2000, 1996, 1995, 1992, 1990, 1986, 1980, 1975, 1965, 1962, 1958, 1952, 1947, 1942, 1937, 1932, 1927, 1922
1010 F ST	2020, 2017, 2014, 2010, 2005, 2002, 2000, 1996, 1995, 1992, 1990, 1986, 1975, 1970, 1965, 1962, 1958, 1952, 1947, 1942, 1937, 1932, 1927, 1922
1010 F ST	2020, 2017, 2014, 2010, 2005, 2002, 2000, 1996, 1995, 1992, 1990, 1986, 1980, 1970, 1965, 1962, 1958, 1952, 1947, 1942, 1937, 1932, 1927, 1922
1010 F ST	2020, 2017, 2014, 2010, 2005, 2002, 2000, 1996, 1995, 1992, 1986, 1980, 1975, 1970, 1965, 1962, 1958, 1952, 1947, 1942, 1937, 1932, 1927, 1922
1010 F ST	2020, 2017, 2014, 2010, 2005, 2002, 2000, 1996, 1995, 1992, 1990, 1980, 1975, 1970, 1965, 1962, 1958, 1952, 1947, 1942, 1937, 1932, 1927, 1922
1010 F ST	2017, 2014, 2010, 2005, 2002, 2000, 1996, 1995, 1992, 1990, 1986, 1980, 1975, 1970, 1965, 1962, 1958, 1952, 1947, 1942, 1937, 1932, 1927, 1922
1010 F ST	2020, 2017, 2014, 2010, 2005, 2002, 1996, 1995, 1992, 1990, 1986, 1980, 1975, 1970, 1965, 1962, 1958, 1952, 1947, 1942, 1937, 1932, 1927, 1922
1010 F ST	2020, 2017, 2014, 2010, 2005, 2002, 2000, 1995, 1992, 1990, 1986, 1980, 1975, 1970, 1965, 1962, 1958, 1952, 1947, 1942, 1937, 1932, 1927, 1922
1010 F ST	2020, 2017, 2014, 2010, 2005, 2002, 2000, 1996, 1995, 1990, 1986, 1980, 1975, 1970, 1965, 1962, 1958, 1952, 1947, 1942, 1937, 1932, 1927, 1922
1010 F ST	2020, 2017, 2014, 2010, 2005, 2002, 2000, 1996, 1992, 1990, 1986, 1980, 1975, 1970, 1965, 1962, 1958, 1952, 1947, 1942, 1937, 1932, 1927, 1922

FINDINGS

Address Researched	Address Not Identified in Research Source
1010 F ST	2020, 2017, 2014, 2010, 2005, 2002, 2000, 1996, 1995, 1992, 1990, 1986, 1980, 1975, 1970, 1965, 1962, 1958, 1952, 1947, 1942, 1937, 1927, 1922
1011 BROADWAY ST	2020, 2017, 2014, 2010, 2005, 2002, 2000, 1996, 1995, 1992, 1990, 1986, 1975, 1970, 1965, 1962, 1958, 1952, 1947, 1942, 1937, 1932, 1927, 1922
1011 CHINAALY	2020, 2017, 2014, 2010, 2005, 2002, 2000, 1996, 1995, 1992, 1990, 1986, 1980, 1975, 1970, 1965, 1962, 1958, 1952, 1947, 1937, 1932, 1927, 1922
1011 F	2020, 2017, 2014, 2010, 2005, 2002, 2000, 1996, 1995, 1992, 1990, 1986, 1980, 1975, 1970, 1965, 1962, 1952, 1947, 1942, 1937, 1932, 1927, 1922
1011 F	2020, 2017, 2014, 2010, 2005, 2002, 2000, 1996, 1995, 1992, 1990, 1986, 1980, 1975, 1970, 1965, 1962, 1958, 1952, 1942, 1937, 1932, 1927, 1922
1011 F	2020, 2017, 2014, 2010, 2005, 2002, 2000, 1996, 1995, 1992, 1990, 1986, 1980, 1975, 1970, 1965, 1962, 1958, 1952, 1947, 1942, 1932, 1927, 1922
1011 F	2020, 2017, 2014, 2010, 2005, 2002, 2000, 1996, 1995, 1992, 1990, 1986, 1980, 1975, 1970, 1965, 1962, 1958, 1952, 1947, 1937, 1932, 1927, 1922
1011 F	2020, 2017, 2014, 2010, 2005, 2002, 2000, 1996, 1995, 1992, 1990, 1986, 1980, 1975, 1970, 1965, 1962, 1958, 1952, 1947, 1942, 1937, 1932, 1922
1011 F ST	2020, 2017, 2014, 2010, 2005, 2002, 2000, 1996, 1995, 1992, 1990, 1986, 1980, 1975, 1965, 1962, 1958, 1952, 1947, 1942, 1937, 1932, 1927, 1922
1011 F ST	2020, 2017, 2014, 2010, 2005, 2002, 2000, 1996, 1995, 1992, 1990, 1986, 1980, 1975, 1970, 1962, 1958, 1952, 1947, 1942, 1937, 1932, 1927, 1922
1011 F ST	2020, 2017, 2014, 2010, 2005, 2002, 2000, 1996, 1995, 1992, 1990, 1986, 1975, 1970, 1965, 1962, 1958, 1952, 1947, 1942, 1937, 1932, 1927, 1922
1011 F ST	2020, 2017, 2014, 2010, 2005, 2002, 2000, 1996, 1995, 1992, 1990, 1986, 1980, 1970, 1965, 1962, 1958, 1952, 1947, 1942, 1937, 1932, 1927, 1922
1011 F ST	2020, 2017, 2014, 2010, 2005, 2002, 2000, 1996, 1995, 1992, 1990, 1980, 1975, 1970, 1965, 1962, 1958, 1952, 1947, 1942, 1937, 1932, 1927, 1922
1011 F ST	2020, 2017, 2014, 2010, 2005, 2002, 2000, 1996, 1995, 1992, 1986, 1980, 1975, 1970, 1965, 1962, 1958, 1952, 1947, 1942, 1937, 1932, 1927, 1922
1011 F ST	2020, 2017, 2014, 2010, 2005, 2002, 2000, 1996, 1995, 1992, 1990, 1986, 1980, 1975, 1970, 1965, 1962, 1958, 1952, 1947, 1942, 1937, 1927, 1922
1011 G	2020, 2017, 2014, 2010, 2005, 2002, 2000, 1996, 1995, 1992, 1990, 1986, 1980, 1975, 1970, 1965, 1962, 1958, 1947, 1942, 1937, 1932, 1927, 1922
1011 G	2020, 2017, 2014, 2010, 2005, 2002, 2000, 1996, 1995, 1992, 1990, 1986, 1980, 1975, 1970, 1965, 1962, 1952, 1947, 1942, 1937, 1932, 1927, 1922
1011 G	2020, 2017, 2014, 2010, 2005, 2002, 2000, 1996, 1995, 1992, 1990, 1986, 1980, 1975, 1970, 1965, 1962, 1958, 1952, 1947, 1942, 1937, 1932, 1922
1011 G	2020, 2017, 2014, 2010, 2005, 2002, 2000, 1996, 1995, 1992, 1990, 1986, 1980, 1975, 1970, 1965, 1962, 1958, 1952, 1947, 1937, 1932, 1927, 1922
1011 G	2020, 2017, 2014, 2010, 2005, 2002, 2000, 1996, 1995, 1992, 1990, 1986, 1980, 1975, 1970, 1965, 1962, 1958, 1952, 1947, 1942, 1932, 1927, 1922
1011 G	2020, 2017, 2014, 2010, 2005, 2002, 2000, 1996, 1995, 1992, 1990, 1986, 1980, 1975, 1970, 1965, 1962, 1958, 1952, 1942, 1937, 1932, 1927, 1922
1011 G ST	2020, 2017, 2014, 2010, 2005, 2002, 2000, 1996, 1995, 1992, 1990, 1986, 1980, 1975, 1970, 1965, 1962, 1958, 1952, 1947, 1942, 1937, 1927, 1922

FINDINGS

Address Researched	Address Not Identified in Research Source
1012 BROADWAY ST	2020, 2017, 2014, 2010, 2005, 2002, 2000, 1996, 1995, 1992, 1990, 1980, 1975, 1970, 1965, 1962, 1958, 1952, 1947, 1942, 1937, 1932, 1927, 1922
1012 BROADWAY ST	2020, 2017, 2014, 2010, 2005, 2002, 2000, 1996, 1995, 1992, 1990, 1986, 1975, 1970, 1965, 1962, 1958, 1952, 1947, 1942, 1937, 1932, 1927, 1922
1012 BROADWAY ST	2020, 2017, 2014, 2010, 2005, 2002, 2000, 1996, 1995, 1992, 1986, 1980, 1975, 1970, 1965, 1962, 1958, 1952, 1947, 1942, 1937, 1932, 1927, 1922
1012 CHINA ALY	2020, 2017, 2014, 2010, 2005, 2002, 2000, 1996, 1995, 1992, 1990, 1986, 1980, 1975, 1970, 1965, 1962, 1952, 1947, 1942, 1937, 1932, 1927, 1922
1012 CHINA ALY	2020, 2017, 2014, 2010, 2005, 2002, 2000, 1996, 1995, 1992, 1990, 1986, 1980, 1975, 1970, 1965, 1958, 1952, 1947, 1942, 1937, 1932, 1927, 1922
1012 CHINA ALY	2020, 2017, 2014, 2010, 2005, 2002, 2000, 1996, 1995, 1992, 1990, 1986, 1980, 1975, 1970, 1965, 1962, 1958, 1952, 1947, 1942, 1937, 1927, 1922
1012 CHINA ALY	2020, 2017, 2014, 2010, 2005, 2002, 2000, 1996, 1995, 1992, 1990, 1986, 1980, 1975, 1970, 1965, 1962, 1958, 1952, 1942, 1937, 1932, 1927, 1922
1012 E	2020, 2017, 2014, 2010, 2005, 2002, 2000, 1996, 1995, 1992, 1990, 1986, 1980, 1975, 1970, 1965, 1962, 1952, 1947, 1942, 1937, 1932, 1927, 1922
1012 E	2020, 2017, 2014, 2010, 2005, 2002, 2000, 1996, 1995, 1992, 1990, 1986, 1980, 1975, 1970, 1965, 1962, 1958, 1947, 1942, 1937, 1932, 1927, 1922
1012 E MANHATTEN AVE	2020, 2017, 2014, 2010, 2005, 2002, 2000, 1996, 1995, 1990, 1986, 1980, 1975, 1970, 1965, 1962, 1958, 1952, 1947, 1942, 1937, 1932, 1927, 1922
1012 E ST	2020, 2017, 2014, 2010, 2005, 2002, 2000, 1996, 1995, 1992, 1986, 1980, 1975, 1970, 1965, 1962, 1958, 1952, 1947, 1942, 1937, 1932, 1927, 1922
1012 E ST	2020, 2017, 2014, 2010, 2005, 2002, 2000, 1996, 1995, 1992, 1990, 1980, 1975, 1970, 1965, 1962, 1958, 1952, 1947, 1942, 1937, 1932, 1927, 1922
1012 E ST	2020, 2017, 2014, 2010, 2005, 2002, 2000, 1996, 1995, 1992, 1990, 1986, 1975, 1970, 1965, 1962, 1958, 1952, 1947, 1942, 1937, 1932, 1927, 1922
1012 E ST	2020, 2017, 2014, 2010, 2005, 2002, 2000, 1996, 1995, 1992, 1990, 1986, 1980, 1970, 1965, 1962, 1958, 1952, 1947, 1942, 1937, 1932, 1927, 1922
1012 E ST	2020, 2017, 2014, 2010, 2005, 2002, 2000, 1996, 1992, 1990, 1986, 1980, 1975, 1970, 1965, 1962, 1958, 1952, 1947, 1942, 1937, 1932, 1927, 1922
1012 E ST	2020, 2017, 2014, 2005, 2002, 2000, 1996, 1995, 1992, 1990, 1986, 1980, 1975, 1970, 1965, 1962, 1958, 1952, 1947, 1942, 1937, 1932, 1927, 1922
1012 E ST	2020, 2017, 2014, 2010, 2005, 2002, 2000, 1996, 1995, 1992, 1990, 1986, 1980, 1975, 1970, 1962, 1958, 1952, 1947, 1942, 1937, 1932, 1927, 1922
1012 E ST	2020, 2017, 2014, 2010, 2005, 2002, 2000, 1996, 1995, 1992, 1990, 1986, 1980, 1975, 1965, 1962, 1958, 1952, 1947, 1942, 1937, 1932, 1927, 1922
1012 F	2020, 2017, 2014, 2010, 2005, 2002, 2000, 1996, 1995, 1992, 1990, 1986, 1980, 1975, 1970, 1965, 1962, 1952, 1947, 1942, 1937, 1932, 1927, 1922
1012 F	2020, 2017, 2014, 2010, 2005, 2002, 2000, 1996, 1995, 1992, 1990, 1986, 1980, 1975, 1970, 1965, 1962, 1958, 1952, 1942, 1937, 1932, 1927, 1922
1012 F	2020, 2017, 2014, 2010, 2005, 2002, 2000, 1996, 1995, 1992, 1990, 1986, 1980, 1975, 1970, 1965, 1962, 1958, 1952, 1947, 1937, 1932, 1927, 1922
1013 BROADWAY ST	2020, 2017, 2014, 2010, 2005, 2002, 2000, 1996, 1995, 1992, 1990, 1986, 1975, 1970, 1965, 1962, 1958, 1952, 1947, 1942, 1937, 1932, 1927, 1922

FINDINGS

Address Researched	Address Not Identified in Research Source
1013 CHINAALY	2020, 2017, 2014, 2010, 2005, 2002, 2000, 1996, 1995, 1992, 1990, 1986, 1980, 1975, 1970, 1965, 1962, 1958, 1952, 1947, 1942, 1937, 1932, 1922
1013 F	2020, 2017, 2014, 2010, 2005, 2002, 2000, 1996, 1995, 1992, 1990, 1986, 1980, 1975, 1970, 1965, 1962, 1952, 1947, 1942, 1937, 1932, 1927, 1922
1013 F	2020, 2017, 2014, 2010, 2005, 2002, 2000, 1996, 1995, 1992, 1990, 1986, 1980, 1975, 1970, 1965, 1962, 1958, 1947, 1942, 1937, 1932, 1927, 1922
1013 F	2020, 2017, 2014, 2010, 2005, 2002, 2000, 1996, 1995, 1992, 1990, 1986, 1980, 1975, 1970, 1965, 1962, 1958, 1952, 1947, 1942, 1937, 1932, 1922
1013 F	2020, 2017, 2014, 2010, 2005, 2002, 2000, 1996, 1995, 1992, 1990, 1986, 1980, 1975, 1970, 1965, 1962, 1958, 1952, 1947, 1937, 1932, 1927, 1922
1013 F	2020, 2017, 2014, 2010, 2005, 2002, 2000, 1996, 1995, 1992, 1990, 1986, 1980, 1975, 1970, 1965, 1962, 1958, 1952, 1947, 1942, 1932, 1927, 1922
1013 F	2020, 2017, 2014, 2010, 2005, 2002, 2000, 1996, 1995, 1992, 1990, 1986, 1980, 1975, 1970, 1965, 1962, 1958, 1952, 1942, 1937, 1932, 1927, 1922
1013 F ST	2020, 2017, 2014, 2010, 2005, 2002, 2000, 1996, 1995, 1992, 1990, 1986, 1980, 1975, 1965, 1962, 1958, 1952, 1947, 1942, 1937, 1932, 1927, 1922
1013 F ST	2020, 2017, 2014, 2010, 2005, 2002, 2000, 1996, 1995, 1992, 1990, 1986, 1980, 1975, 1970, 1962, 1958, 1952, 1947, 1942, 1937, 1932, 1927, 1922
1013 F ST	2020, 2017, 2014, 2010, 2005, 2002, 2000, 1996, 1995, 1992, 1990, 1986, 1975, 1970, 1965, 1962, 1958, 1952, 1947, 1942, 1937, 1932, 1927, 1922
1013 F ST	2020, 2017, 2014, 2010, 2005, 2002, 2000, 1996, 1995, 1992, 1990, 1986, 1980, 1970, 1965, 1962, 1958, 1952, 1947, 1942, 1937, 1932, 1927, 1922
1013 F ST	2020, 2017, 2014, 2010, 2005, 2002, 2000, 1996, 1995, 1992, 1986, 1980, 1975, 1970, 1965, 1962, 1958, 1952, 1947, 1942, 1937, 1932, 1927, 1922
1013 F ST	2020, 2017, 2014, 2010, 2005, 2002, 2000, 1996, 1995, 1992, 1990, 1986, 1980, 1975, 1970, 1965, 1962, 1958, 1952, 1947, 1942, 1937, 1932, 1927, 1922
1013 G	2020, 2017, 2014, 2010, 2005, 2002, 2000, 1996, 1995, 1992, 1990, 1986, 1980, 1975, 1970, 1965, 1962, 1958, 1947, 1942, 1937, 1932, 1927, 1922
1013 G	2020, 2017, 2014, 2010, 2005, 2002, 2000, 1996, 1995, 1992, 1990, 1986, 1980, 1975, 1970, 1965, 1962, 1952, 1947, 1942, 1937, 1932, 1927, 1922
1013 G	2020, 2017, 2014, 2010, 2005, 2002, 2000, 1996, 1995, 1992, 1990, 1986, 1980, 1975, 1970, 1965, 1962, 1958, 1952, 1942, 1937, 1932, 1927, 1922
1013 G	2020, 2017, 2014, 2010, 2005, 2002, 2000, 1996, 1995, 1992, 1990, 1986, 1980, 1975, 1970, 1965, 1962, 1958, 1952, 1947, 1942, 1932, 1927, 1922
1013 G	2020, 2017, 2014, 2010, 2005, 2002, 2000, 1996, 1995, 1992, 1990, 1986, 1980, 1975, 1970, 1965, 1962, 1958, 1952, 1947, 1937, 1932, 1927, 1922
1013 G ST	2020, 2017, 2014, 2010, 2005, 2002, 2000, 1996, 1995, 1992, 1990, 1986, 1980, 1975, 1970, 1965, 1962, 1958, 1952, 1947, 1942, 1937, 1927, 1922
1014 BROADWAY ST	2020, 2017, 2014, 2010, 2005, 2002, 2000, 1996, 1995, 1992, 1990, 1980, 1975, 1970, 1965, 1962, 1958, 1952, 1947, 1942, 1937, 1932, 1927, 1922
1014 BROADWAY ST	2020, 2017, 2014, 2010, 2005, 2002, 2000, 1996, 1995, 1992, 1990, 1986, 1975, 1970, 1965, 1962, 1958, 1952, 1947, 1942, 1937, 1932, 1927, 1922
1014 BROADWAY ST	2020, 2017, 2014, 2010, 2005, 2002, 2000, 1996, 1995, 1992, 1986, 1980, 1975, 1970, 1965, 1962, 1958, 1952, 1947, 1942, 1937, 1932, 1927, 1922

FINDINGS

Address Researched	Address Not Identified in Research Source
1014 E	2020, 2017, 2014, 2010, 2005, 2002, 2000, 1996, 1995, 1992, 1990, 1986, 1980, 1975, 1970, 1965, 1962, 1952, 1947, 1942, 1937, 1932, 1927, 1922
1014 E	2020, 2017, 2014, 2010, 2005, 2002, 2000, 1996, 1995, 1992, 1990, 1986, 1980, 1975, 1970, 1965, 1962, 1958, 1947, 1942, 1937, 1932, 1927, 1922
1014 E ST	2020, 2017, 2014, 2010, 2005, 2002, 2000, 1996, 1995, 1992, 1990, 1986, 1980, 1975, 1970, 1962, 1958, 1952, 1947, 1942, 1937, 1932, 1927, 1922
1014 E ST	2020, 2017, 2014, 2010, 2005, 2002, 2000, 1996, 1995, 1992, 1990, 1986, 1980, 1975, 1965, 1962, 1958, 1952, 1947, 1942, 1937, 1932, 1927, 1922
1014 E ST	2020, 2014, 2010, 2005, 2002, 2000, 1996, 1995, 1992, 1990, 1986, 1980, 1975, 1970, 1965, 1962, 1958, 1952, 1947, 1942, 1937, 1932, 1927, 1922
1014 E ST	2020, 2017, 2014, 2010, 2005, 2002, 2000, 1996, 1995, 1992, 1990, 1986, 1975, 1970, 1965, 1962, 1958, 1952, 1947, 1942, 1937, 1932, 1927, 1922
1014 E ST	2020, 2017, 2014, 2010, 2005, 2002, 2000, 1996, 1995, 1992, 1990, 1986, 1980, 1970, 1965, 1962, 1958, 1952, 1947, 1942, 1937, 1932, 1927, 1922
1014 E ST	2020, 2017, 2014, 2010, 2005, 2002, 2000, 1996, 1995, 1992, 1990, 1980, 1975, 1970, 1965, 1962, 1958, 1952, 1947, 1942, 1937, 1932, 1927, 1922
1014 E ST	2020, 2017, 2014, 2010, 2005, 2002, 2000, 1996, 1995, 1992, 1986, 1980, 1975, 1970, 1965, 1962, 1958, 1952, 1947, 1942, 1937, 1932, 1927, 1922
1015 BROADWAY	2020, 2017, 2014, 2010, 2005, 2002, 2000, 1996, 1995, 1992, 1990, 1986, 1980, 1975, 1970, 1965, 1962, 1958, 1947, 1942, 1937, 1932, 1927, 1922
1015 BROADWAY	2020, 2017, 2014, 2010, 2005, 2002, 2000, 1996, 1995, 1992, 1990, 1986, 1980, 1975, 1970, 1965, 1962, 1958, 1952, 1947, 1942, 1932, 1927, 1922
1015 BROADWAY	2020, 2017, 2014, 2010, 2005, 2002, 2000, 1996, 1995, 1992, 1990, 1986, 1980, 1975, 1970, 1965, 1962, 1958, 1952, 1947, 1942, 1937, 1932, 1922
1015 BROADWAY	2020, 2017, 2014, 2010, 2005, 2002, 2000, 1996, 1995, 1992, 1990, 1986, 1980, 1975, 1970, 1965, 1962, 1958, 1952, 1942, 1937, 1932, 1927, 1922
1015 BROADWAY	2020, 2017, 2014, 2010, 2005, 2002, 2000, 1996, 1995, 1992, 1990, 1986, 1980, 1975, 1970, 1965, 1962, 1958, 1952, 1947, 1937, 1932, 1927, 1922
1015 BROADWAY ST	2020, 2017, 2014, 2010, 2005, 2002, 2000, 1996, 1995, 1992, 1990, 1986, 1980, 1975, 1965, 1962, 1958, 1952, 1947, 1942, 1937, 1932, 1927, 1922
1015 BROADWAY ST	2020, 2017, 2014, 2010, 2005, 2002, 2000, 1996, 1995, 1992, 1990, 1986, 1980, 1975, 1970, 1962, 1958, 1952, 1947, 1942, 1937, 1932, 1927, 1922
1015 BROADWAY ST	2020, 2017, 2014, 2010, 2005, 2002, 2000, 1996, 1995, 1992, 1990, 1986, 1980, 1975, 1970, 1965, 1962, 1952, 1947, 1942, 1937, 1932, 1927, 1922
1015 BROADWAY ST	2020, 2017, 2014, 2010, 2005, 2002, 2000, 1996, 1995, 1992, 1990, 1986, 1980, 1975, 1970, 1965, 1958, 1952, 1947, 1942, 1937, 1932, 1927, 1922
1015 BROADWAY ST	2020, 2017, 2014, 2010, 2005, 2002, 2000, 1996, 1995, 1992, 1990, 1980, 1975, 1970, 1965, 1962, 1958, 1952, 1947, 1942, 1937, 1932, 1927, 1922
1015 BROADWAY ST	2020, 2017, 2014, 2010, 2005, 2002, 2000, 1996, 1995, 1992, 1990, 1986, 1975, 1970, 1965, 1962, 1958, 1952, 1947, 1942, 1937, 1932, 1927, 1922
1015 BROADWAY ST	2020, 2017, 2014, 2010, 2005, 2002, 2000, 1996, 1995, 1992, 1986, 1980, 1975, 1970, 1965, 1962, 1958, 1952, 1947, 1942, 1937, 1932, 1927, 1922
1015 CHINAALY	2020, 2017, 2014, 2010, 2005, 2002, 2000, 1996, 1995, 1992, 1990, 1986, 1980, 1975, 1970, 1965, 1958, 1952, 1947, 1942, 1937, 1932, 1927, 1922

FINDINGS

Address Researched	Address Not Identified in Research Source
1015 CHINAALY	2020, 2017, 2014, 2010, 2005, 2002, 2000, 1996, 1995, 1992, 1990, 1986, 1980, 1975, 1970, 1965, 1962, 1952, 1947, 1942, 1937, 1932, 1927, 1922
1015 CHINAALY	2020, 2017, 2014, 2010, 2005, 2002, 2000, 1996, 1995, 1992, 1990, 1986, 1980, 1975, 1970, 1965, 1962, 1958, 1952, 1947, 1937, 1932, 1927, 1922
1015 CHINAALY	2020, 2017, 2014, 2010, 2005, 2002, 2000, 1996, 1995, 1992, 1990, 1986, 1980, 1975, 1970, 1965, 1962, 1958, 1952, 1947, 1942, 1932, 1927, 1922
1015 CHINAALY	2020, 2017, 2014, 2010, 2005, 2002, 2000, 1996, 1995, 1992, 1990, 1986, 1980, 1975, 1970, 1965, 1962, 1958, 1952, 1947, 1942, 1937, 1932, 1922
1015 CHINAALY	2020, 2017, 2014, 2010, 2005, 2002, 2000, 1996, 1995, 1992, 1990, 1986, 1980, 1975, 1970, 1965, 1962, 1958, 1952, 1947, 1942, 1937, 1927, 1922
1015 E	2020, 2017, 2014, 2010, 2005, 2002, 2000, 1996, 1995, 1992, 1990, 1986, 1980, 1975, 1970, 1965, 1962, 1958, 1952, 1947, 1942, 1937, 1932, 1927
1015 F	2020, 2017, 2014, 2010, 2005, 2002, 2000, 1996, 1995, 1992, 1990, 1986, 1980, 1975, 1970, 1965, 1962, 1958, 1947, 1942, 1937, 1932, 1927, 1922
1015 F	2020, 2017, 2014, 2010, 2005, 2002, 2000, 1996, 1995, 1992, 1990, 1986, 1980, 1975, 1970, 1965, 1962, 1952, 1947, 1942, 1937, 1932, 1927, 1922
1015 F	2020, 2017, 2014, 2010, 2005, 2002, 2000, 1996, 1995, 1992, 1990, 1986, 1980, 1975, 1970, 1965, 1962, 1958, 1952, 1947, 1942, 1937, 1932, 1922
1015 F	2020, 2017, 2014, 2010, 2005, 2002, 2000, 1996, 1995, 1992, 1990, 1986, 1980, 1975, 1970, 1965, 1962, 1958, 1952, 1947, 1942, 1932, 1927, 1922
1015 F	2020, 2017, 2014, 2010, 2005, 2002, 2000, 1996, 1995, 1992, 1990, 1986, 1980, 1975, 1970, 1965, 1962, 1958, 1952, 1947, 1937, 1932, 1927, 1922
1015 F	2020, 2017, 2014, 2010, 2005, 2002, 2000, 1996, 1995, 1992, 1990, 1986, 1980, 1975, 1970, 1965, 1962, 1958, 1952, 1942, 1937, 1932, 1927, 1922
1015 F ST	2020, 2017, 2014, 2010, 2005, 2002, 2000, 1996, 1995, 1992, 1990, 1986, 1980, 1975, 1970, 1965, 1962, 1958, 1952, 1947, 1942, 1937, 1927, 1922
1016 BROADWAY	2020, 2017, 2014, 2010, 2005, 2002, 2000, 1996, 1995, 1992, 1990, 1986, 1980, 1975, 1970, 1965, 1962, 1958, 1952, 1947, 1942, 1937, 1932, 1922
1016 BROADWAY ST	2020, 2017, 2014, 2010, 2005, 2002, 2000, 1996, 1995, 1992, 1986, 1980, 1975, 1970, 1965, 1962, 1958, 1952, 1947, 1942, 1937, 1932, 1927, 1922
1016 BROADWAY ST	2020, 2017, 2014, 2010, 2005, 2002, 2000, 1996, 1995, 1992, 1990, 1986, 1975, 1970, 1965, 1962, 1958, 1952, 1947, 1942, 1937, 1932, 1927, 1922
1016 BROADWAY ST	2020, 2017, 2014, 2010, 2005, 2002, 2000, 1996, 1995, 1992, 1990, 1980, 1975, 1970, 1965, 1962, 1958, 1952, 1947, 1942, 1937, 1932, 1927, 1922
1016 BROADWAY ST	2020, 2017, 2014, 2010, 2005, 2002, 2000, 1996, 1995, 1992, 1990, 1986, 1980, 1975, 1970, 1965, 1962, 1958, 1952, 1947, 1942, 1937, 1932, 1927
1016 CHINAALY	2020, 2017, 2014, 2010, 2005, 2002, 2000, 1996, 1995, 1992, 1990, 1986, 1980, 1975, 1970, 1965, 1958, 1952, 1947, 1942, 1937, 1932, 1927, 1922
1016 CHINAALY	2020, 2017, 2014, 2010, 2005, 2002, 2000, 1996, 1995, 1992, 1990, 1986, 1980, 1975, 1970, 1965, 1962, 1958, 1947, 1942, 1937, 1932, 1927, 1922
1016 CHINAALY	2020, 2017, 2014, 2010, 2005, 2002, 2000, 1996, 1995, 1992, 1990, 1986, 1980, 1975, 1970, 1965, 1962, 1952, 1947, 1942, 1937, 1932, 1927, 1922
1016 CHINAALY	2020, 2017, 2014, 2010, 2005, 2002, 2000, 1996, 1995, 1992, 1990, 1986, 1980, 1975, 1970, 1965, 1962, 1958, 1952, 1947, 1942, 1937, 1932, 1922

FINDINGS

Address Researched	Address Not Identified in Research Source
1016 CHINAALY	2020, 2017, 2014, 2010, 2005, 2002, 2000, 1996, 1995, 1992, 1990, 1986, 1980, 1975, 1970, 1965, 1962, 1958, 1952, 1947, 1942, 1937, 1927, 1922
1016 CHINAALY	2020, 2017, 2014, 2010, 2005, 2002, 2000, 1996, 1995, 1992, 1990, 1986, 1980, 1975, 1970, 1965, 1962, 1958, 1952, 1942, 1937, 1932, 1927, 1922
1016 E	2020, 2017, 2014, 2010, 2005, 2002, 2000, 1996, 1995, 1992, 1990, 1986, 1980, 1975, 1970, 1965, 1962, 1952, 1947, 1942, 1937, 1932, 1927, 1922
1016 E	2020, 2017, 2014, 2010, 2005, 2002, 2000, 1996, 1995, 1992, 1990, 1986, 1980, 1975, 1970, 1965, 1962, 1958, 1947, 1942, 1937, 1932, 1927, 1922
1016 E ST	2020, 2017, 2014, 2010, 2005, 2002, 2000, 1996, 1995, 1992, 1990, 1986, 1980, 1975, 1970, 1962, 1958, 1952, 1947, 1942, 1937, 1932, 1927, 1922
1016 E ST	2020, 2017, 2014, 2010, 2005, 2002, 2000, 1996, 1995, 1992, 1990, 1986, 1980, 1975, 1965, 1962, 1958, 1952, 1947, 1942, 1937, 1932, 1927, 1922
1016 E ST	2020, 2017, 2014, 2010, 2005, 2002, 2000, 1996, 1995, 1992, 1990, 1980, 1975, 1970, 1965, 1962, 1958, 1952, 1947, 1942, 1937, 1932, 1927, 1922
1016 E ST	2020, 2017, 2014, 2010, 2005, 2002, 2000, 1996, 1995, 1992, 1986, 1980, 1975, 1970, 1965, 1962, 1958, 1952, 1947, 1942, 1937, 1932, 1927, 1922
1016 E ST	2020, 2017, 2014, 2010, 2005, 2002, 2000, 1996, 1995, 1990, 1986, 1980, 1975, 1970, 1965, 1962, 1958, 1952, 1947, 1942, 1937, 1932, 1927, 1922
1016 E ST	2020, 2017, 2014, 2010, 2005, 2002, 2000, 1996, 1995, 1992, 1990, 1986, 1975, 1970, 1965, 1962, 1958, 1952, 1947, 1942, 1937, 1932, 1927, 1922
1016 E ST	2020, 2017, 2014, 2010, 2005, 2002, 2000, 1996, 1995, 1992, 1990, 1986, 1980, 1970, 1965, 1962, 1958, 1952, 1947, 1942, 1937, 1932, 1927, 1922
1016 E ST	2020, 2017, 2014, 2010, 2005, 2002, 2000, 1996, 1992, 1990, 1986, 1980, 1975, 1970, 1965, 1962, 1958, 1952, 1947, 1942, 1937, 1932, 1927, 1922
1016 E ST	2020, 2017, 2014, 2010, 2005, 2002, 2000, 1995, 1992, 1990, 1986, 1980, 1975, 1970, 1965, 1962, 1958, 1952, 1947, 1942, 1937, 1932, 1927, 1922
1016 E ST	2020, 2017, 2014, 2010, 2005, 2002, 1996, 1995, 1992, 1990, 1986, 1980, 1975, 1970, 1965, 1962, 1958, 1952, 1947, 1942, 1937, 1932, 1927, 1922
1016 E ST	2020, 2017, 2014, 2010, 2005, 2000, 1996, 1995, 1992, 1990, 1986, 1980, 1975, 1970, 1965, 1962, 1958, 1952, 1947, 1942, 1937, 1932, 1927, 1922
1016 F	2020, 2017, 2014, 2010, 2005, 2002, 2000, 1996, 1995, 1992, 1990, 1986, 1980, 1975, 1970, 1965, 1962, 1952, 1947, 1942, 1937, 1932, 1927, 1922
1016 F	2020, 2017, 2014, 2010, 2005, 2002, 2000, 1996, 1995, 1992, 1990, 1986, 1980, 1975, 1970, 1965, 1962, 1958, 1952, 1942, 1937, 1932, 1927, 1922
1016 F	2020, 2017, 2014, 2010, 2005, 2002, 2000, 1996, 1995, 1992, 1990, 1986, 1980, 1975, 1970, 1965, 1962, 1958, 1952, 1947, 1937, 1932, 1927, 1922
1016 F	2020, 2017, 2014, 2010, 2005, 2002, 2000, 1996, 1995, 1992, 1990, 1986, 1980, 1975, 1970, 1965, 1962, 1958, 1952, 1947, 1942, 1932, 1927, 1922
1016 F ST	2020, 2017, 2014, 2010, 2005, 2002, 2000, 1996, 1995, 1992, 1990, 1986, 1980, 1975, 1970, 1965, 1962, 1958, 1952, 1947, 1942, 1937, 1927, 1922
1017 BROADWAY	2020, 2017, 2014, 2010, 2005, 2002, 2000, 1996, 1995, 1992, 1990, 1986, 1980, 1975, 1970, 1965, 1962, 1958, 1947, 1942, 1937, 1932, 1927, 1922
1017 BROADWAY	2020, 2017, 2014, 2010, 2005, 2002, 2000, 1996, 1995, 1992, 1990, 1986, 1980, 1975, 1970, 1965, 1962, 1958, 1952, 1947, 1942, 1932, 1927, 1922

FINDINGS

Address Researched	Address Not Identified in Research Source
1017 BROADWAY	2020, 2017, 2014, 2010, 2005, 2002, 2000, 1996, 1995, 1992, 1990, 1986, 1980, 1975, 1970, 1965, 1962, 1958, 1952, 1947, 1942, 1937, 1932, 1922
1017 BROADWAY	2020, 2017, 2014, 2010, 2005, 2002, 2000, 1996, 1995, 1992, 1990, 1986, 1980, 1975, 1970, 1965, 1962, 1958, 1952, 1942, 1937, 1932, 1927, 1922
1017 BROADWAY	2020, 2017, 2014, 2010, 2005, 2002, 2000, 1996, 1995, 1992, 1990, 1986, 1980, 1975, 1970, 1965, 1962, 1958, 1952, 1947, 1937, 1932, 1927, 1922
1017 BROADWAY ST	2020, 2017, 2014, 2010, 2005, 2002, 2000, 1996, 1995, 1992, 1990, 1986, 1980, 1975, 1970, 1965, 1962, 1952, 1947, 1942, 1937, 1932, 1927, 1922
1017 BROADWAY ST	2020, 2017, 2014, 2010, 2005, 2002, 2000, 1996, 1995, 1992, 1990, 1986, 1980, 1975, 1970, 1965, 1958, 1952, 1947, 1942, 1937, 1932, 1927, 1922
1017 BROADWAY ST	2020, 2017, 2014, 2010, 2005, 2002, 2000, 1996, 1995, 1992, 1986, 1980, 1975, 1970, 1965, 1962, 1958, 1952, 1947, 1942, 1937, 1932, 1927, 1922
1017 BROADWAY ST	2020, 2017, 2014, 2010, 2005, 2002, 2000, 1996, 1995, 1992, 1990, 1986, 1975, 1970, 1965, 1962, 1958, 1952, 1947, 1942, 1937, 1932, 1927, 1922
1017 BROADWAY ST	2020, 2017, 2014, 2010, 2005, 2002, 2000, 1996, 1995, 1992, 1990, 1980, 1975, 1970, 1965, 1962, 1958, 1952, 1947, 1942, 1937, 1932, 1927, 1922
1017 CHINAALY	2020, 2017, 2014, 2010, 2005, 2002, 2000, 1996, 1995, 1992, 1990, 1986, 1980, 1975, 1970, 1965, 1962, 1958, 1952, 1947, 1942, 1937, 1932, 1922
1017 CHINAALY	2020, 2017, 2014, 2010, 2005, 2002, 2000, 1996, 1995, 1992, 1990, 1986, 1980, 1975, 1970, 1965, 1962, 1958, 1952, 1947, 1942, 1937, 1927, 1922
1017 F	2020, 2017, 2014, 2010, 2005, 2002, 2000, 1996, 1995, 1992, 1990, 1986, 1980, 1975, 1970, 1965, 1962, 1952, 1947, 1942, 1937, 1932, 1927, 1922
1018 BROADWAY	2020, 2017, 2014, 2010, 2005, 2002, 2000, 1996, 1995, 1992, 1990, 1986, 1980, 1975, 1970, 1965, 1962, 1958, 1952, 1947, 1942, 1932, 1927, 1922
1018 BROADWAY	2020, 2017, 2014, 2010, 2005, 2002, 2000, 1996, 1995, 1992, 1990, 1986, 1980, 1975, 1970, 1965, 1962, 1958, 1952, 1947, 1942, 1937, 1932, 1922
1018 BROADWAY	2020, 2017, 2014, 2010, 2005, 2002, 2000, 1996, 1995, 1992, 1990, 1986, 1980, 1975, 1970, 1965, 1962, 1958, 1952, 1947, 1937, 1932, 1927, 1922
1018 BROADWAY ST	2020, 2017, 2014, 2010, 2005, 2002, 2000, 1996, 1995, 1992, 1990, 1986, 1980, 1975, 1970, 1965, 1962, 1952, 1947, 1942, 1937, 1932, 1927, 1922
1018 BROADWAY ST	2020, 2017, 2014, 2010, 2005, 2002, 2000, 1996, 1995, 1992, 1990, 1986, 1980, 1975, 1970, 1965, 1958, 1952, 1947, 1942, 1937, 1932, 1927, 1922
1018 BROADWAY ST	2020, 2017, 2014, 2010, 2005, 2002, 2000, 1996, 1995, 1992, 1990, 1986, 1980, 1975, 1965, 1962, 1958, 1952, 1947, 1942, 1937, 1932, 1927, 1922
1018 BROADWAY ST	2020, 2017, 2014, 2010, 2005, 2002, 2000, 1996, 1995, 1992, 1990, 1986, 1980, 1975, 1970, 1962, 1958, 1952, 1947, 1942, 1937, 1932, 1927, 1922
1018 BROADWAY ST	2020, 2017, 2014, 2010, 2005, 2002, 2000, 1996, 1995, 1992, 1990, 1980, 1975, 1970, 1965, 1962, 1958, 1952, 1947, 1942, 1937, 1932, 1927, 1922
1018 BROADWAY ST	2020, 2017, 2014, 2010, 2005, 2002, 2000, 1996, 1995, 1992, 1990, 1986, 1975, 1970, 1965, 1962, 1958, 1952, 1947, 1942, 1937, 1932, 1927, 1922
1018 BROADWAY ST	2020, 2017, 2014, 2010, 2005, 2002, 2000, 1996, 1995, 1992, 1986, 1980, 1975, 1970, 1965, 1962, 1958, 1952, 1947, 1942, 1937, 1932, 1927, 1922
1018 CHINAALY	2020, 2017, 2014, 2010, 2005, 2002, 2000, 1996, 1995, 1992, 1990, 1986, 1980, 1975, 1970, 1965, 1958, 1952, 1947, 1942, 1937, 1932, 1927, 1922

FINDINGS

Address Researched	Address Not Identified in Research Source
1018 CHINAALY	2020, 2017, 2014, 2010, 2005, 2002, 2000, 1996, 1995, 1992, 1990, 1986, 1980, 1975, 1970, 1965, 1962, 1958, 1947, 1942, 1937, 1932, 1927, 1922
1018 CHINAALY	2020, 2017, 2014, 2010, 2005, 2002, 2000, 1996, 1995, 1992, 1990, 1986, 1980, 1975, 1970, 1965, 1962, 1952, 1947, 1942, 1937, 1932, 1927, 1922
1018 CHINAALY	2020, 2017, 2014, 2010, 2005, 2002, 2000, 1996, 1995, 1992, 1990, 1986, 1980, 1975, 1970, 1965, 1962, 1958, 1952, 1947, 1937, 1932, 1927, 1922
1018 CHINAALY	2020, 2017, 2014, 2010, 2005, 2002, 2000, 1996, 1995, 1992, 1990, 1986, 1980, 1975, 1970, 1965, 1962, 1958, 1952, 1942, 1937, 1932, 1927, 1922
1018 CHINAALY	2020, 2017, 2014, 2010, 2005, 2002, 2000, 1996, 1995, 1992, 1990, 1986, 1980, 1975, 1970, 1965, 1962, 1958, 1952, 1947, 1942, 1932, 1927, 1922
1018 CHINAALY	2020, 2017, 2014, 2010, 2005, 2002, 2000, 1996, 1995, 1992, 1990, 1986, 1980, 1975, 1970, 1965, 1962, 1958, 1952, 1947, 1942, 1937, 1932, 1922
1018 CHINAALY	2020, 2017, 2014, 2010, 2005, 2002, 2000, 1996, 1995, 1992, 1990, 1986, 1980, 1975, 1970, 1965, 1962, 1958, 1952, 1947, 1942, 1937, 1927, 1922
1018 E	2020, 2017, 2014, 2010, 2005, 2002, 2000, 1996, 1995, 1992, 1990, 1986, 1980, 1975, 1970, 1965, 1962, 1958, 1952, 1942, 1937, 1932, 1927, 1922
1018 E	2020, 2017, 2014, 2010, 2005, 2002, 2000, 1996, 1995, 1992, 1990, 1986, 1980, 1975, 1970, 1965, 1962, 1958, 1952, 1947, 1937, 1932, 1927, 1922
1018 F	2020, 2017, 2014, 2010, 2005, 2002, 2000, 1996, 1995, 1992, 1990, 1986, 1980, 1975, 1970, 1965, 1962, 1958, 1947, 1942, 1937, 1932, 1927, 1922
1018 F	2020, 2017, 2014, 2010, 2005, 2002, 2000, 1996, 1995, 1992, 1990, 1986, 1980, 1975, 1970, 1965, 1962, 1952, 1947, 1942, 1937, 1932, 1927, 1922
1018 F	2020, 2017, 2014, 2010, 2005, 2002, 2000, 1996, 1995, 1992, 1990, 1986, 1980, 1975, 1970, 1965, 1962, 1958, 1952, 1942, 1937, 1932, 1927, 1922
1018 F	2020, 2017, 2014, 2010, 2005, 2002, 2000, 1996, 1995, 1992, 1990, 1986, 1980, 1975, 1970, 1965, 1962, 1958, 1952, 1947, 1937, 1932, 1927, 1922
1018 F ST	2020, 2017, 2014, 2010, 2005, 2002, 2000, 1996, 1995, 1992, 1990, 1986, 1980, 1975, 1970, 1962, 1958, 1952, 1947, 1942, 1937, 1932, 1927, 1922
1018 H ST	2020, 2017, 2014, 2010, 2005, 2002, 2000, 1996, 1995, 1992, 1990, 1986, 1980, 1975, 1970, 1965, 1962, 1958, 1952, 1947, 1942, 1937, 1927, 1922
1019 BROADWAY	2020, 2017, 2014, 2010, 2005, 2002, 2000, 1996, 1995, 1992, 1990, 1986, 1980, 1975, 1970, 1965, 1962, 1958, 1952, 1947, 1942, 1937, 1932, 1922
1019 BROADWAY ST	2020, 2017, 2014, 2010, 2005, 2002, 2000, 1996, 1995, 1992, 1986, 1980, 1975, 1970, 1965, 1962, 1958, 1952, 1947, 1942, 1937, 1932, 1927, 1922
1019 BROADWAY ST	2020, 2017, 2014, 2010, 2005, 2002, 2000, 1996, 1995, 1992, 1990, 1986, 1975, 1970, 1965, 1962, 1958, 1952, 1947, 1942, 1937, 1932, 1927, 1922
1019 BROADWAY ST	2020, 2017, 2014, 2010, 2005, 2002, 2000, 1996, 1995, 1992, 1990, 1980, 1975, 1970, 1965, 1962, 1958, 1952, 1947, 1942, 1937, 1932, 1927, 1922
1019 CHINAALY	2020, 2017, 2014, 2010, 2005, 2002, 2000, 1996, 1995, 1992, 1990, 1986, 1980, 1975, 1970, 1965, 1958, 1952, 1947, 1942, 1937, 1932, 1927, 1922
1049 BROADWAY	2020, 2017, 2014, 2010, 2005, 2002, 2000, 1996, 1995, 1992, 1990, 1986, 1980, 1975, 1970, 1965, 1962, 1958, 1952, 1942, 1937, 1932, 1927, 1922
1049 G	2020, 2017, 2014, 2010, 2005, 2002, 2000, 1996, 1995, 1992, 1990, 1986, 1980, 1975, 1970, 1965, 1962, 1958, 1947, 1942, 1937, 1932, 1927, 1922

FINDINGS

Address Researched	Address Not Identified in Research Source
1049 G	2020, 2017, 2014, 2010, 2005, 2002, 2000, 1996, 1995, 1992, 1990, 1986, 1980, 1975, 1970, 1965, 1962, 1952, 1947, 1942, 1937, 1932, 1927, 1922
1049 G	2020, 2017, 2014, 2010, 2005, 2002, 2000, 1996, 1995, 1992, 1990, 1986, 1980, 1975, 1970, 1965, 1962, 1958, 1952, 1942, 1937, 1932, 1927, 1922
1049 G	2020, 2017, 2014, 2010, 2005, 2002, 2000, 1996, 1995, 1992, 1990, 1986, 1980, 1975, 1970, 1965, 1962, 1958, 1952, 1947, 1942, 1932, 1927, 1922
1049 G	2020, 2017, 2014, 2010, 2005, 2002, 2000, 1996, 1995, 1992, 1990, 1986, 1980, 1975, 1970, 1965, 1962, 1958, 1952, 1947, 1937, 1932, 1927, 1922
1049 G	2020, 2017, 2014, 2010, 2005, 2002, 2000, 1996, 1995, 1992, 1990, 1986, 1980, 1975, 1970, 1965, 1962, 1958, 1952, 1947, 1942, 1937, 1932, 1922
1049 G ST	2020, 2017, 2014, 2010, 2005, 2002, 2000, 1996, 1995, 1992, 1990, 1986, 1980, 1975, 1970, 1965, 1962, 1958, 1952, 1947, 1942, 1937, 1927, 1922
1050 BROADWAY	2020, 2017, 2014, 2010, 2005, 2002, 2000, 1996, 1995, 1992, 1990, 1986, 1980, 1975, 1970, 1965, 1962, 1958, 1947, 1942, 1937, 1932, 1927, 1922
1050 BROADWAY	2020, 2017, 2014, 2010, 2005, 2002, 2000, 1996, 1995, 1992, 1990, 1986, 1980, 1975, 1970, 1965, 1962, 1958, 1952, 1947, 1942, 1932, 1927, 1922
1050 BROADWAY	2020, 2017, 2014, 2010, 2005, 2002, 2000, 1996, 1995, 1992, 1990, 1986, 1980, 1975, 1970, 1965, 1962, 1958, 1952, 1942, 1937, 1932, 1927, 1922
1050 BROADWAY	2020, 2017, 2014, 2010, 2005, 2002, 2000, 1996, 1995, 1992, 1990, 1986, 1980, 1975, 1970, 1965, 1962, 1958, 1952, 1947, 1937, 1932, 1927, 1922
1050 BROADWAY ST	2020, 2017, 2014, 2010, 2005, 2002, 2000, 1996, 1995, 1992, 1990, 1986, 1980, 1975, 1970, 1965, 1958, 1952, 1947, 1942, 1937, 1932, 1927, 1922
1050 BROADWAY ST	2020, 2017, 2014, 2010, 2005, 2002, 2000, 1996, 1995, 1992, 1990, 1986, 1980, 1975, 1970, 1965, 1962, 1952, 1947, 1942, 1937, 1932, 1927, 1922
1050 C	2020, 2017, 2014, 2010, 2005, 2002, 2000, 1996, 1995, 1992, 1990, 1986, 1980, 1975, 1970, 1965, 1962, 1958, 1952, 1947, 1937, 1932, 1927, 1922
1050 C	2020, 2017, 2014, 2010, 2005, 2002, 2000, 1996, 1995, 1992, 1990, 1986, 1980, 1975, 1970, 1965, 1962, 1958, 1952, 1942, 1937, 1932, 1927, 1922
1050 CHINAALY	2020, 2017, 2014, 2010, 2005, 2002, 2000, 1996, 1995, 1992, 1990, 1986, 1980, 1975, 1970, 1965, 1958, 1952, 1947, 1942, 1937, 1932, 1927, 1922
1050 CHINAALY	2020, 2017, 2014, 2010, 2005, 2002, 2000, 1996, 1995, 1992, 1990, 1986, 1980, 1975, 1970, 1965, 1962, 1958, 1947, 1942, 1937, 1932, 1927, 1922
1050 CHINAALY	2020, 2017, 2014, 2010, 2005, 2002, 2000, 1996, 1995, 1992, 1990, 1986, 1980, 1975, 1970, 1965, 1962, 1958, 1952, 1942, 1937, 1932, 1927, 1922
1050 CHINAALY	2020, 2017, 2014, 2010, 2005, 2002, 2000, 1996, 1995, 1992, 1990, 1986, 1980, 1975, 1970, 1965, 1962, 1958, 1952, 1947, 1937, 1932, 1927, 1922
1050 CHINAALY	2020, 2017, 2014, 2010, 2005, 2002, 2000, 1996, 1995, 1992, 1990, 1986, 1980, 1975, 1970, 1965, 1962, 1958, 1952, 1947, 1942, 1932, 1927, 1922
1050 CHINAALY	2020, 2017, 2014, 2010, 2005, 2002, 2000, 1996, 1995, 1992, 1990, 1986, 1980, 1975, 1970, 1965, 1962, 1958, 1952, 1947, 1942, 1937, 1927, 1922
1050 CHINAALY	2020, 2017, 2014, 2010, 2005, 2002, 2000, 1996, 1995, 1992, 1990, 1986, 1980, 1975, 1970, 1965, 1962, 1958, 1952, 1947, 1942, 1937, 1932, 1922
1051 BROADWAY	2020, 2017, 2014, 2010, 2005, 2002, 2000, 1996, 1995, 1992, 1990, 1986, 1980, 1975, 1970, 1965, 1962, 1958, 1947, 1942, 1937, 1932, 1927, 1922

FINDINGS

Address Researched	Address Not Identified in Research Source
1051 BROADWAY	2020, 2017, 2014, 2010, 2005, 2002, 2000, 1996, 1995, 1992, 1990, 1986, 1980, 1975, 1970, 1965, 1962, 1958, 1952, 1947, 1942, 1937, 1932, 1922
1051 BROADWAY	2020, 2017, 2014, 2010, 2005, 2002, 2000, 1996, 1995, 1992, 1990, 1986, 1980, 1975, 1970, 1965, 1962, 1958, 1952, 1947, 1942, 1932, 1927, 1922
1051 BROADWAY	2020, 2017, 2014, 2010, 2005, 2002, 2000, 1996, 1995, 1992, 1990, 1986, 1980, 1975, 1970, 1965, 1962, 1958, 1952, 1947, 1937, 1932, 1927, 1922
1051 BROADWAY	2020, 2017, 2014, 2010, 2005, 2002, 2000, 1996, 1995, 1992, 1990, 1986, 1980, 1975, 1970, 1965, 1962, 1958, 1952, 1942, 1937, 1932, 1927, 1922
1051 C	2020, 2017, 2014, 2010, 2005, 2002, 2000, 1996, 1995, 1992, 1990, 1986, 1980, 1975, 1970, 1965, 1962, 1958, 1952, 1947, 1937, 1932, 1927, 1922
1051 C ST	2020, 2017, 2014, 2010, 2005, 2002, 2000, 1996, 1995, 1992, 1990, 1986, 1980, 1975, 1970, 1962, 1958, 1952, 1947, 1942, 1937, 1932, 1927, 1922
1051 C ST	2020, 2017, 2014, 2010, 2005, 2002, 2000, 1996, 1995, 1992, 1990, 1986, 1980, 1975, 1970, 1965, 1962, 1958, 1952, 1947, 1942, 1937, 1927, 1922
1051 G	2020, 2017, 2014, 2010, 2005, 2002, 2000, 1996, 1995, 1992, 1990, 1986, 1980, 1975, 1970, 1965, 1962, 1958, 1947, 1942, 1937, 1932, 1927, 1922
1051 G	2020, 2017, 2014, 2010, 2005, 2002, 2000, 1996, 1995, 1992, 1990, 1986, 1980, 1975, 1970, 1965, 1962, 1952, 1947, 1942, 1937, 1932, 1927, 1922
1051 G	2020, 2017, 2014, 2010, 2005, 2002, 2000, 1996, 1995, 1992, 1990, 1986, 1980, 1975, 1970, 1965, 1962, 1958, 1952, 1947, 1942, 1937, 1932, 1922
1051 G	2020, 2017, 2014, 2010, 2005, 2002, 2000, 1996, 1995, 1992, 1990, 1986, 1980, 1975, 1970, 1965, 1962, 1958, 1952, 1947, 1942, 1932, 1927, 1922
1051 G	2020, 2017, 2014, 2010, 2005, 2002, 2000, 1996, 1995, 1992, 1990, 1986, 1980, 1975, 1970, 1965, 1962, 1958, 1952, 1947, 1937, 1932, 1927, 1922
1051 G ST	2020, 2017, 2014, 2010, 2005, 2002, 2000, 1996, 1995, 1992, 1990, 1986, 1980, 1975, 1970, 1965, 1962, 1958, 1952, 1947, 1942, 1937, 1927, 1922
1052 BROADWAY	2020, 2017, 2014, 2010, 2005, 2002, 2000, 1996, 1995, 1992, 1990, 1986, 1980, 1975, 1970, 1965, 1962, 1958, 1947, 1942, 1937, 1932, 1927, 1922
1052 BROADWAY	2020, 2017, 2014, 2010, 2005, 2002, 2000, 1996, 1995, 1992, 1990, 1986, 1980, 1975, 1970, 1965, 1962, 1958, 1952, 1947, 1942, 1932, 1927, 1922
1052 BROADWAY	2020, 2017, 2014, 2010, 2005, 2002, 2000, 1996, 1995, 1992, 1990, 1986, 1980, 1975, 1970, 1965, 1962, 1958, 1952, 1947, 1937, 1932, 1927, 1922
1052 BROADWAY	2020, 2017, 2014, 2010, 2005, 2002, 2000, 1996, 1995, 1992, 1990, 1986, 1980, 1975, 1970, 1965, 1962, 1958, 1952, 1942, 1937, 1932, 1927, 1922
1052 BROADWAY ST	2020, 2017, 2014, 2010, 2005, 2002, 2000, 1996, 1995, 1992, 1990, 1986, 1980, 1975, 1970, 1965, 1958, 1952, 1947, 1942, 1937, 1932, 1927, 1922
1052 BROADWAY ST	2020, 2017, 2014, 2010, 2005, 2002, 2000, 1996, 1995, 1992, 1990, 1986, 1980, 1975, 1970, 1965, 1962, 1952, 1947, 1942, 1937, 1932, 1927, 1922
1052 C ST	2020, 2017, 2014, 2010, 2005, 2002, 2000, 1996, 1995, 1992, 1990, 1986, 1980, 1975, 1970, 1962, 1958, 1952, 1947, 1942, 1937, 1932, 1927, 1922
1052 C ST	2020, 2017, 2014, 2010, 2005, 2002, 2000, 1996, 1995, 1992, 1990, 1986, 1980, 1975, 1965, 1962, 1958, 1952, 1947, 1942, 1937, 1932, 1927, 1922
1052 C ST	2020, 2017, 2014, 2010, 2005, 2002, 1996, 1995, 1992, 1990, 1986, 1980, 1975, 1970, 1965, 1962, 1958, 1952, 1947, 1942, 1937, 1932, 1927, 1922

FINDINGS

Address Researched	Address Not Identified in Research Source
1052 C ST	2020, 2017, 2014, 2005, 2002, 2000, 1996, 1995, 1992, 1990, 1986, 1980, 1975, 1970, 1965, 1962, 1958, 1952, 1947, 1942, 1937, 1932, 1927, 1922
1052 C ST	2020, 2017, 2014, 2010, 2002, 2000, 1996, 1995, 1992, 1990, 1986, 1980, 1975, 1970, 1965, 1962, 1958, 1952, 1947, 1942, 1937, 1932, 1927, 1922
1052 C ST	2020, 2017, 2014, 2010, 2005, 2000, 1996, 1995, 1992, 1990, 1986, 1980, 1975, 1970, 1965, 1962, 1958, 1952, 1947, 1942, 1937, 1932, 1927, 1922
1052 C ST	2020, 2017, 2010, 2005, 2002, 2000, 1996, 1995, 1992, 1990, 1986, 1980, 1975, 1970, 1965, 1962, 1958, 1952, 1947, 1942, 1937, 1932, 1927, 1922
1052 C ST	2017, 2014, 2010, 2005, 2002, 2000, 1996, 1995, 1992, 1990, 1986, 1980, 1975, 1970, 1965, 1962, 1958, 1952, 1947, 1942, 1937, 1932, 1927, 1922
1052 C ST	2020, 2014, 2010, 2005, 2002, 2000, 1996, 1995, 1992, 1990, 1986, 1980, 1975, 1970, 1965, 1962, 1958, 1952, 1947, 1942, 1937, 1932, 1927, 1922
1053 BROADWAY	2020, 2017, 2014, 2010, 2005, 2002, 2000, 1996, 1995, 1992, 1990, 1986, 1980, 1975, 1970, 1965, 1962, 1958, 1947, 1942, 1937, 1932, 1927, 1922
1053 BROADWAY	2020, 2017, 2014, 2010, 2005, 2002, 2000, 1996, 1995, 1992, 1990, 1986, 1980, 1975, 1970, 1965, 1962, 1958, 1952, 1942, 1937, 1932, 1927, 1922
1053 BROADWAY	2020, 2017, 2014, 2010, 2005, 2002, 2000, 1996, 1995, 1992, 1990, 1986, 1980, 1975, 1970, 1965, 1962, 1958, 1952, 1947, 1937, 1932, 1927, 1922
1053 BROADWAY	2020, 2017, 2014, 2010, 2005, 2002, 2000, 1996, 1995, 1992, 1990, 1986, 1980, 1975, 1970, 1965, 1962, 1958, 1952, 1947, 1942, 1932, 1927, 1922
1053 BROADWAY	2020, 2017, 2014, 2010, 2005, 2002, 2000, 1996, 1995, 1992, 1990, 1986, 1980, 1975, 1970, 1965, 1962, 1958, 1952, 1947, 1942, 1937, 1932, 1922
1053 BROADWAY ST	2020, 2017, 2014, 2010, 2005, 2002, 2000, 1996, 1995, 1992, 1986, 1980, 1975, 1970, 1965, 1962, 1958, 1952, 1947, 1942, 1937, 1932, 1927, 1922
1053 E	2020, 2017, 2014, 2010, 2005, 2002, 2000, 1996, 1995, 1992, 1990, 1986, 1980, 1975, 1970, 1965, 1962, 1958, 1952, 1947, 1942, 1937, 1932, 1922
1053 E	2020, 2017, 2014, 2010, 2005, 2002, 2000, 1996, 1995, 1992, 1990, 1986, 1980, 1975, 1970, 1965, 1962, 1958, 1952, 1947, 1942, 1932, 1927, 1922
1053 H ST	2020, 2017, 2014, 2010, 2005, 2002, 2000, 1996, 1995, 1992, 1990, 1980, 1975, 1970, 1965, 1962, 1958, 1952, 1947, 1942, 1937, 1932, 1927, 1922
1053 H ST	2020, 2017, 2014, 2010, 2005, 2002, 2000, 1996, 1995, 1992, 1990, 1986, 1975, 1970, 1965, 1962, 1958, 1952, 1947, 1942, 1937, 1932, 1927, 1922
1053 H ST	2020, 2017, 2014, 2010, 2005, 2002, 2000, 1996, 1995, 1992, 1990, 1986, 1980, 1970, 1965, 1962, 1958, 1952, 1947, 1942, 1937, 1932, 1927, 1922
1053 H ST	2020, 2017, 2014, 2010, 2005, 2002, 2000, 1996, 1995, 1992, 1990, 1986, 1980, 1975, 1965, 1962, 1958, 1952, 1947, 1942, 1937, 1932, 1927, 1922
1053 H ST	2020, 2017, 2014, 2010, 2005, 2002, 2000, 1996, 1995, 1992, 1990, 1986, 1980, 1975, 1970, 1962, 1958, 1952, 1947, 1942, 1937, 1932, 1927, 1922
1054 CHINAALY	2020, 2017, 2014, 2010, 2005, 2002, 2000, 1996, 1995, 1992, 1990, 1986, 1980, 1975, 1970, 1965, 1962, 1958, 1947, 1942, 1937, 1932, 1927, 1922
1054 CHINAALY	2020, 2017, 2014, 2010, 2005, 2002, 2000, 1996, 1995, 1992, 1990, 1986, 1980, 1975, 1970, 1965, 1962, 1958, 1952, 1942, 1937, 1932, 1927, 1922
1055 BROADWAY	2020, 2017, 2014, 2010, 2005, 2002, 2000, 1996, 1995, 1992, 1990, 1986, 1980, 1975, 1970, 1965, 1962, 1958, 1947, 1942, 1937, 1932, 1927, 1922

FINDINGS

Address Researched	Address Not Identified in Research Source
1055 BROADWAY	2020, 2017, 2014, 2010, 2005, 2002, 2000, 1996, 1995, 1992, 1990, 1986, 1980, 1975, 1970, 1965, 1962, 1958, 1952, 1942, 1937, 1932, 1927, 1922
1055 BROADWAY	2020, 2017, 2014, 2010, 2005, 2002, 2000, 1996, 1995, 1992, 1990, 1986, 1980, 1975, 1970, 1965, 1962, 1958, 1952, 1947, 1937, 1932, 1927, 1922
1055 BROADWAY	2020, 2017, 2014, 2010, 2005, 2002, 2000, 1996, 1995, 1992, 1990, 1986, 1980, 1975, 1970, 1965, 1962, 1958, 1952, 1947, 1942, 1937, 1932, 1922
1055 BROADWAY	2020, 2017, 2014, 2010, 2005, 2002, 2000, 1996, 1995, 1992, 1990, 1986, 1980, 1975, 1970, 1965, 1962, 1958, 1952, 1947, 1942, 1932, 1927, 1922
1055 F ST	2020, 2017, 2014, 2010, 2002, 2000, 1996, 1995, 1992, 1990, 1986, 1980, 1975, 1970, 1965, 1962, 1958, 1952, 1947, 1942, 1937, 1932, 1927, 1922
1055 G	2020, 2017, 2014, 2010, 2005, 2002, 2000, 1996, 1995, 1992, 1990, 1986, 1980, 1975, 1970, 1965, 1962, 1958, 1947, 1942, 1937, 1932, 1927, 1922
1055 G	2020, 2017, 2014, 2010, 2005, 2002, 2000, 1996, 1995, 1992, 1990, 1986, 1980, 1975, 1970, 1965, 1962, 1952, 1947, 1942, 1937, 1932, 1927, 1922
1055 G	2020, 2017, 2014, 2010, 2005, 2002, 2000, 1996, 1995, 1992, 1990, 1986, 1980, 1975, 1970, 1965, 1962, 1958, 1952, 1947, 1942, 1937, 1932, 1922
1055 G	2020, 2017, 2014, 2010, 2005, 2002, 2000, 1996, 1995, 1992, 1990, 1986, 1980, 1975, 1970, 1965, 1962, 1958, 1952, 1942, 1937, 1932, 1927, 1922
1055 G	2020, 2017, 2014, 2010, 2005, 2002, 2000, 1996, 1995, 1992, 1990, 1986, 1980, 1975, 1970, 1965, 1962, 1958, 1952, 1947, 1942, 1932, 1927, 1922
1055 G	2020, 2017, 2014, 2010, 2005, 2002, 2000, 1996, 1995, 1992, 1990, 1986, 1980, 1975, 1970, 1965, 1962, 1958, 1952, 1947, 1937, 1932, 1927, 1922
1055 G ST	2020, 2017, 2014, 2010, 2005, 2002, 2000, 1996, 1995, 1992, 1990, 1986, 1980, 1975, 1970, 1965, 1962, 1958, 1952, 1947, 1942, 1937, 1927, 1922
1055 H ST	2020, 2017, 2014, 2010, 2005, 2002, 2000, 1996, 1995, 1992, 1990, 1986, 1980, 1975, 1970, 1962, 1958, 1952, 1947, 1942, 1937, 1932, 1927, 1922
1055 H ST	2020, 2017, 2014, 2010, 2005, 2002, 2000, 1996, 1995, 1992, 1990, 1986, 1980, 1975, 1965, 1962, 1958, 1952, 1947, 1942, 1937, 1932, 1927, 1922
1055 H ST	2020, 2017, 2014, 2010, 2005, 2002, 2000, 1996, 1995, 1992, 1990, 1986, 1980, 1970, 1965, 1962, 1958, 1952, 1947, 1942, 1937, 1932, 1927, 1922
1056 F	2020, 2017, 2014, 2010, 2005, 2002, 2000, 1996, 1995, 1992, 1990, 1986, 1980, 1975, 1970, 1965, 1962, 1952, 1947, 1942, 1937, 1932, 1927, 1922
1056 F	2020, 2017, 2014, 2010, 2005, 2002, 2000, 1996, 1995, 1992, 1990, 1986, 1980, 1975, 1970, 1965, 1962, 1958, 1947, 1942, 1937, 1932, 1927, 1922
1056 F	2020, 2017, 2014, 2010, 2005, 2002, 2000, 1996, 1995, 1992, 1990, 1986, 1980, 1975, 1970, 1965, 1962, 1958, 1952, 1947, 1937, 1932, 1927, 1922
1056 F	2020, 2017, 2014, 2010, 2005, 2002, 2000, 1996, 1995, 1992, 1990, 1986, 1980, 1975, 1970, 1965, 1962, 1958, 1952, 1942, 1937, 1932, 1927, 1922
1056 F ST	2020, 2017, 2014, 2010, 2005, 2002, 2000, 1996, 1995, 1992, 1990, 1986, 1980, 1975, 1970, 1962, 1958, 1952, 1947, 1942, 1937, 1932, 1927, 1922
1057 BROADWAY	2020, 2017, 2014, 2010, 2005, 2002, 2000, 1996, 1995, 1992, 1990, 1986, 1980, 1975, 1970, 1965, 1962, 1958, 1947, 1942, 1937, 1932, 1927, 1922
1057 BROADWAY	2020, 2017, 2014, 2010, 2005, 2002, 2000, 1996, 1995, 1992, 1990, 1986, 1980, 1975, 1970, 1965, 1962, 1958, 1952, 1942, 1937, 1932, 1927, 1922

FINDINGS

Address Researched	Address Not Identified in Research Source
1057 BROADWAY	2020, 2017, 2014, 2010, 2005, 2002, 2000, 1996, 1995, 1992, 1990, 1986, 1980, 1975, 1970, 1965, 1962, 1958, 1952, 1947, 1937, 1932, 1927, 1922
1057 BROADWAY	2020, 2017, 2014, 2010, 2005, 2002, 2000, 1996, 1995, 1992, 1990, 1986, 1980, 1975, 1970, 1965, 1962, 1958, 1952, 1947, 1942, 1932, 1927, 1922
1057 BROADWAY	2020, 2017, 2014, 2010, 2005, 2002, 2000, 1996, 1995, 1992, 1990, 1986, 1980, 1975, 1970, 1965, 1962, 1958, 1952, 1947, 1942, 1937, 1932, 1922
1057 BROADWAY ST	2020, 2017, 2014, 2010, 2005, 2002, 2000, 1996, 1995, 1992, 1990, 1986, 1980, 1975, 1970, 1965, 1962, 1958, 1952, 1947, 1942, 1937, 1932, 1927
1058 BROADWAY	2020, 2017, 2014, 2010, 2005, 2002, 2000, 1996, 1995, 1992, 1990, 1986, 1980, 1975, 1970, 1965, 1962, 1958, 1947, 1942, 1937, 1932, 1927, 1922
1058 BROADWAY	2020, 2017, 2014, 2010, 2005, 2002, 2000, 1996, 1995, 1992, 1990, 1986, 1980, 1975, 1970, 1965, 1962, 1958, 1952, 1947, 1937, 1932, 1927, 1922
1058 BROADWAY	2020, 2017, 2014, 2010, 2005, 2002, 2000, 1996, 1995, 1992, 1990, 1986, 1980, 1975, 1970, 1965, 1962, 1958, 1952, 1942, 1937, 1932, 1927, 1922
1058 BROADWAY ST	2020, 2017, 2014, 2010, 2005, 2002, 2000, 1996, 1995, 1992, 1990, 1986, 1980, 1975, 1970, 1965, 1962, 1952, 1947, 1942, 1937, 1932, 1927, 1922
1058 BROADWAY ST	2020, 2017, 2014, 2010, 2005, 2002, 2000, 1996, 1995, 1992, 1990, 1986, 1980, 1975, 1970, 1965, 1958, 1952, 1947, 1942, 1937, 1932, 1927, 1922
1060 E	2020, 2017, 2014, 2010, 2005, 2002, 2000, 1996, 1995, 1992, 1990, 1986, 1980, 1975, 1970, 1965, 1962, 1958, 1947, 1942, 1937, 1932, 1927, 1922
1060 E	2020, 2017, 2014, 2010, 2005, 2002, 2000, 1996, 1995, 1992, 1990, 1986, 1980, 1975, 1970, 1965, 1962, 1952, 1947, 1942, 1937, 1932, 1927, 1922
1060 E APRUCE AVE	2020, 2017, 2014, 2010, 2005, 2002, 2000, 1996, 1995, 1990, 1986, 1980, 1975, 1970, 1965, 1962, 1958, 1952, 1947, 1942, 1937, 1932, 1927, 1922
1060 E ST	2020, 2017, 2014, 2010, 2005, 2002, 2000, 1996, 1992, 1990, 1986, 1980, 1975, 1970, 1965, 1962, 1958, 1952, 1947, 1942, 1937, 1932, 1927, 1922
1060 E ST	2020, 2017, 2014, 2010, 2005, 2002, 1996, 1995, 1992, 1990, 1986, 1980, 1975, 1970, 1965, 1962, 1958, 1952, 1947, 1942, 1937, 1932, 1927, 1922
1060 E ST	2020, 2017, 2014, 2010, 2005, 2000, 1996, 1995, 1992, 1990, 1986, 1980, 1975, 1970, 1965, 1962, 1958, 1952, 1947, 1942, 1937, 1932, 1927, 1922
1060 E ST	2020, 2017, 2014, 2010, 2005, 2002, 2000, 1995, 1992, 1990, 1986, 1980, 1975, 1970, 1965, 1962, 1958, 1952, 1947, 1942, 1937, 1932, 1927, 1922
1060 E ST	2020, 2017, 2014, 2010, 2002, 2000, 1996, 1995, 1992, 1990, 1986, 1980, 1975, 1970, 1965, 1962, 1958, 1952, 1947, 1942, 1937, 1932, 1927, 1922
1060 E ST	2020, 2017, 2014, 2005, 2002, 2000, 1996, 1995, 1992, 1990, 1986, 1980, 1975, 1970, 1965, 1962, 1958, 1952, 1947, 1942, 1937, 1932, 1927, 1922
1060 E ST	2017, 2014, 2010, 2005, 2002, 2000, 1996, 1995, 1992, 1990, 1986, 1980, 1975, 1970, 1965, 1962, 1958, 1952, 1947, 1942, 1937, 1932, 1927, 1922
1060 E ST	2017, 2014, 2010, 2005, 2002, 2000, 1996, 1995, 1992, 1990, 1986, 1980, 1975, 1970, 1965, 1962, 1958, 1952, 1947, 1942, 1937, 1932, 1927, 1922
1060 E ST	2020, 2017, 2010, 2005, 2002, 2000, 1996, 1995, 1992, 1990, 1986, 1980, 1975, 1970, 1965, 1962, 1958, 1952, 1947, 1942, 1937, 1932, 1927, 1922
1060 E ST	2020, 2017, 2014, 2010, 2005, 2002, 2000, 1996, 1995, 1992, 1990, 1986, 1980, 1970, 1965, 1962, 1958, 1952, 1947, 1942, 1937, 1932, 1927, 1922

FINDINGS

Address Researched	Address Not Identified in Research Source
1060 E ST	2020, 2017, 2014, 2010, 2005, 2002, 2000, 1996, 1995, 1992, 1990, 1986, 1975, 1970, 1965, 1962, 1958, 1952, 1947, 1942, 1937, 1932, 1927, 1922
1060 E ST	2020, 2017, 2014, 2010, 2005, 2002, 2000, 1996, 1995, 1992, 1986, 1980, 1975, 1970, 1965, 1962, 1958, 1952, 1947, 1942, 1937, 1932, 1927, 1922
1060 E ST	2020, 2017, 2014, 2010, 2005, 2002, 2000, 1996, 1995, 1990, 1986, 1980, 1975, 1970, 1965, 1962, 1958, 1952, 1947, 1942, 1937, 1932, 1927, 1922
1060 E ST	2020, 2017, 2014, 2010, 2005, 2002, 2000, 1996, 1995, 1992, 1990, 1980, 1975, 1970, 1965, 1962, 1958, 1952, 1947, 1942, 1937, 1932, 1927, 1922
1060 E ST	2020, 2017, 2014, 2010, 2005, 2002, 2000, 1996, 1995, 1992, 1990, 1986, 1980, 1975, 1970, 1962, 1958, 1952, 1947, 1942, 1937, 1932, 1927, 1922
1060 E ST	2020, 2017, 2014, 2010, 2005, 2002, 2000, 1996, 1995, 1992, 1990, 1986, 1980, 1975, 1965, 1962, 1958, 1952, 1947, 1942, 1937, 1932, 1927, 1922
1061 E	2020, 2017, 2014, 2010, 2005, 2002, 2000, 1996, 1995, 1992, 1990, 1986, 1980, 1975, 1970, 1965, 1962, 1952, 1947, 1942, 1937, 1932, 1927, 1922
1061 E	2020, 2017, 2014, 2010, 2005, 2002, 2000, 1996, 1995, 1992, 1990, 1986, 1980, 1975, 1970, 1965, 1962, 1958, 1947, 1942, 1937, 1932, 1927, 1922
1061 E	2020, 2017, 2014, 2010, 2005, 2002, 2000, 1996, 1995, 1992, 1990, 1986, 1980, 1975, 1970, 1965, 1962, 1958, 1952, 1942, 1937, 1932, 1927, 1922
1061 E	2020, 2017, 2014, 2010, 2005, 2002, 2000, 1996, 1995, 1992, 1990, 1986, 1980, 1975, 1970, 1965, 1962, 1958, 1952, 1947, 1937, 1932, 1927, 1922
1061 E	2020, 2017, 2014, 2010, 2005, 2002, 2000, 1996, 1995, 1992, 1990, 1986, 1980, 1975, 1970, 1965, 1962, 1958, 1952, 1947, 1942, 1932, 1927, 1922
1061 E	2020, 2017, 2014, 2010, 2005, 2002, 2000, 1996, 1995, 1992, 1990, 1986, 1980, 1975, 1970, 1965, 1962, 1958, 1952, 1947, 1942, 1937, 1932, 1927
1061 E	2020, 2017, 2014, 2010, 2005, 2002, 2000, 1996, 1995, 1992, 1990, 1986, 1980, 1975, 1970, 1965, 1962, 1958, 1952, 1947, 1942, 1937, 1932, 1922
1061 E ST	2020, 2017, 2014, 2010, 2005, 2002, 2000, 1996, 1995, 1992, 1990, 1986, 1980, 1975, 1965, 1962, 1958, 1952, 1947, 1942, 1937, 1932, 1927, 1922
1061 E ST	2020, 2017, 2014, 2010, 2005, 2002, 2000, 1996, 1995, 1992, 1990, 1986, 1980, 1975, 1970, 1962, 1958, 1952, 1947, 1942, 1937, 1932, 1927, 1922
1061 E ST	2020, 2017, 2014, 2010, 2005, 2002, 2000, 1996, 1995, 1992, 1990, 1980, 1975, 1970, 1965, 1962, 1958, 1952, 1947, 1942, 1937, 1932, 1927, 1922
1061 E ST	2020, 2017, 2014, 2010, 2005, 2002, 2000, 1996, 1995, 1992, 1986, 1980, 1975, 1970, 1965, 1962, 1958, 1952, 1947, 1942, 1937, 1932, 1927, 1922
1061 E ST	2020, 2017, 2014, 2010, 2005, 2002, 2000, 1996, 1995, 1992, 1990, 1986, 1975, 1970, 1965, 1962, 1958, 1952, 1947, 1942, 1937, 1932, 1927, 1922
1061 E ST	2020, 2017, 2014, 2010, 2005, 2002, 2000, 1996, 1995, 1992, 1990, 1986, 1980, 1970, 1965, 1962, 1958, 1952, 1947, 1942, 1937, 1932, 1927, 1922
1061 E ST	2017, 2014, 2010, 2005, 2002, 2000, 1996, 1995, 1992, 1990, 1986, 1980, 1975, 1970, 1965, 1962, 1958, 1952, 1947, 1942, 1937, 1932, 1927, 1922
1061 E ST	2020, 2017, 2014, 2010, 2005, 2002, 2000, 1996, 1995, 1992, 1990, 1986, 1980, 1975, 1970, 1965, 1962, 1958, 1952, 1947, 1942, 1937, 1927, 1922
1061 F	2020, 2017, 2014, 2010, 2005, 2002, 2000, 1996, 1995, 1992, 1990, 1986, 1980, 1975, 1970, 1965, 1962, 1952, 1947, 1942, 1937, 1932, 1927, 1922

FINDINGS

Address Researched	Address Not Identified in Research Source
1061 F ST	2020, 2017, 2014, 2010, 2005, 2002, 2000, 1996, 1995, 1992, 1990, 1986, 1980, 1975, 1970, 1962, 1958, 1952, 1947, 1942, 1937, 1932, 1927, 1922
1061 F ST	2020, 2017, 2014, 2010, 2005, 2002, 2000, 1996, 1995, 1992, 1990, 1986, 1980, 1975, 1965, 1962, 1958, 1952, 1947, 1942, 1937, 1932, 1927, 1922
1061 F ST	2020, 2017, 2014, 2010, 2005, 2002, 2000, 1996, 1995, 1992, 1990, 1986, 1980, 1970, 1965, 1962, 1958, 1952, 1947, 1942, 1937, 1932, 1927, 1922
1061 F ST	2020, 2017, 2014, 2010, 2005, 2002, 2000, 1996, 1995, 1992, 1990, 1986, 1975, 1970, 1965, 1962, 1958, 1952, 1947, 1942, 1937, 1932, 1927, 1922
1061 F ST	2020, 2017, 2014, 2010, 2005, 2002, 2000, 1996, 1995, 1992, 1986, 1980, 1975, 1970, 1965, 1962, 1958, 1952, 1947, 1942, 1937, 1932, 1927, 1922
1061 F ST	2020, 2017, 2014, 2010, 2005, 2002, 2000, 1996, 1995, 1992, 1990, 1980, 1975, 1970, 1965, 1962, 1958, 1952, 1947, 1942, 1937, 1932, 1927, 1922
1063 F	2020, 2017, 2014, 2010, 2005, 2002, 2000, 1996, 1995, 1992, 1990, 1986, 1980, 1975, 1970, 1965, 1962, 1958, 1952, 1947, 1942, 1937, 1932, 1922
1063 F ST	2020, 2017, 2014, 2010, 2005, 2002, 2000, 1996, 1995, 1992, 1990, 1986, 1980, 1975, 1970, 1965, 1962, 1958, 1952, 1947, 1942, 1937, 1927, 1922
1065 BROADWAY	2020, 2017, 2014, 2010, 2005, 2002, 2000, 1996, 1995, 1992, 1990, 1986, 1980, 1975, 1970, 1965, 1962, 1958, 1947, 1942, 1937, 1932, 1927, 1922
1065 BROADWAY	2020, 2017, 2014, 2010, 2005, 2002, 2000, 1996, 1995, 1992, 1990, 1986, 1980, 1975, 1970, 1965, 1962, 1958, 1952, 1947, 1942, 1932, 1927, 1922
1065 BROADWAY	2020, 2017, 2014, 2010, 2005, 2002, 2000, 1996, 1995, 1992, 1990, 1986, 1980, 1975, 1970, 1965, 1962, 1958, 1952, 1947, 1942, 1937, 1932, 1922
1065 BROADWAY	2020, 2017, 2014, 2010, 2005, 2002, 2000, 1996, 1995, 1992, 1990, 1986, 1980, 1975, 1970, 1965, 1962, 1958, 1952, 1947, 1937, 1932, 1927, 1922
1065 BROADWAY	2020, 2017, 2014, 2010, 2005, 2002, 2000, 1996, 1995, 1992, 1990, 1986, 1980, 1975, 1970, 1965, 1962, 1958, 1952, 1942, 1937, 1932, 1927, 1922
1068 G	2020, 2017, 2014, 2010, 2005, 2002, 2000, 1996, 1995, 1992, 1990, 1986, 1980, 1975, 1970, 1965, 1962, 1958, 1947, 1942, 1937, 1932, 1927, 1922
1068 G	2020, 2017, 2014, 2010, 2005, 2002, 2000, 1996, 1995, 1992, 1990, 1986, 1980, 1975, 1970, 1965, 1962, 1952, 1947, 1942, 1937, 1932, 1927, 1922
1068 G	2020, 2017, 2014, 2010, 2005, 2002, 2000, 1996, 1995, 1992, 1990, 1986, 1980, 1975, 1970, 1965, 1962, 1958, 1952, 1942, 1937, 1932, 1927, 1922
1068 G	2020, 2017, 2014, 2010, 2005, 2002, 2000, 1996, 1995, 1992, 1990, 1986, 1980, 1975, 1970, 1965, 1962, 1958, 1952, 1947, 1942, 1932, 1927, 1922
1068 G	2020, 2017, 2014, 2010, 2005, 2002, 2000, 1996, 1995, 1992, 1990, 1986, 1980, 1975, 1970, 1965, 1962, 1958, 1952, 1947, 1937, 1932, 1927, 1922
1068 G	2020, 2017, 2014, 2010, 2005, 2002, 2000, 1996, 1995, 1992, 1990, 1986, 1980, 1975, 1970, 1965, 1962, 1958, 1952, 1947, 1942, 1937, 1932, 1922
1068 G ST	2020, 2017, 2014, 2010, 2005, 2002, 2000, 1996, 1995, 1992, 1990, 1986, 1980, 1975, 1965, 1962, 1958, 1952, 1947, 1942, 1937, 1932, 1927, 1922
1068 G ST	2020, 2017, 2014, 2010, 2005, 2002, 2000, 1996, 1995, 1992, 1990, 1986, 1980, 1975, 1970, 1962, 1958, 1952, 1947, 1942, 1937, 1932, 1927, 1922
1068 G ST	2020, 2017, 2014, 2010, 2005, 2002, 2000, 1996, 1995, 1992, 1990, 1980, 1975, 1970, 1965, 1962, 1958, 1952, 1947, 1942, 1937, 1932, 1927, 1922

FINDINGS

Address Researched	Address Not Identified in Research Source
1068 G ST	2020, 2017, 2014, 2010, 2005, 2002, 2000, 1996, 1995, 1992, 1986, 1980, 1975, 1970, 1965, 1962, 1958, 1952, 1947, 1942, 1937, 1932, 1927, 1922
1068 G ST	2020, 2017, 2014, 2010, 2005, 2002, 2000, 1996, 1995, 1992, 1990, 1986, 1975, 1970, 1965, 1962, 1958, 1952, 1947, 1942, 1937, 1932, 1927, 1922
1068 G ST	2020, 2017, 2014, 2010, 2005, 2002, 2000, 1996, 1995, 1992, 1990, 1986, 1980, 1970, 1965, 1962, 1958, 1952, 1947, 1942, 1937, 1932, 1927, 1922
1068 G ST	2020, 2014, 2010, 2005, 2002, 2000, 1996, 1995, 1992, 1990, 1986, 1980, 1975, 1970, 1965, 1962, 1958, 1952, 1947, 1942, 1937, 1932, 1927, 1922
1068 G ST	2020, 2017, 2010, 2005, 2002, 2000, 1996, 1995, 1992, 1990, 1986, 1980, 1975, 1970, 1965, 1962, 1958, 1952, 1947, 1942, 1937, 1932, 1927, 1922
1068 G ST	2020, 2017, 2014, 2005, 2002, 2000, 1996, 1995, 1992, 1990, 1986, 1980, 1975, 1970, 1965, 1962, 1958, 1952, 1947, 1942, 1937, 1932, 1927, 1922
1068 G ST	2020, 2017, 2014, 2010, 2002, 2000, 1996, 1995, 1992, 1990, 1986, 1980, 1975, 1970, 1965, 1962, 1958, 1952, 1947, 1942, 1937, 1932, 1927, 1922
1068 G ST	2020, 2017, 2014, 2010, 2005, 2002, 2000, 1995, 1992, 1990, 1986, 1980, 1975, 1970, 1965, 1962, 1958, 1952, 1947, 1942, 1937, 1932, 1927, 1922
1068 G ST	2020, 2017, 2014, 2010, 2005, 2002, 1996, 1995, 1992, 1990, 1986, 1980, 1975, 1970, 1965, 1962, 1958, 1952, 1947, 1942, 1937, 1932, 1927, 1922
1068 G ST	2020, 2017, 2014, 2010, 2005, 2000, 1996, 1995, 1992, 1990, 1986, 1980, 1975, 1970, 1965, 1962, 1958, 1952, 1947, 1942, 1937, 1932, 1927, 1922
1068 G ST	2020, 2017, 2014, 2010, 2005, 2002, 2000, 1996, 1992, 1990, 1986, 1980, 1975, 1970, 1965, 1962, 1958, 1952, 1947, 1942, 1937, 1932, 1927, 1922
1068 G ST	2020, 2017, 2014, 2010, 2005, 2002, 2000, 1996, 1995, 1990, 1986, 1980, 1975, 1970, 1965, 1962, 1958, 1952, 1947, 1942, 1937, 1932, 1927, 1922
1068 G ST	2020, 2017, 2014, 2010, 2005, 2002, 2000, 1996, 1995, 1992, 1990, 1986, 1980, 1975, 1970, 1965, 1962, 1958, 1952, 1947, 1942, 1937, 1932, 1927, 1922
1069 F	2020, 2017, 2014, 2010, 2005, 2002, 2000, 1996, 1995, 1992, 1990, 1986, 1980, 1975, 1970, 1965, 1962, 1958, 1947, 1942, 1937, 1932, 1927, 1922
1069 F	2020, 2017, 2014, 2010, 2005, 2002, 2000, 1996, 1995, 1992, 1990, 1986, 1980, 1975, 1970, 1965, 1962, 1958, 1952, 1947, 1937, 1932, 1927, 1922
1069 F	2020, 2017, 2014, 2010, 2005, 2002, 2000, 1996, 1995, 1992, 1990, 1986, 1980, 1975, 1970, 1965, 1962, 1958, 1952, 1947, 1942, 1932, 1927, 1922
1069 F	2020, 2017, 2014, 2010, 2005, 2002, 2000, 1996, 1995, 1992, 1990, 1986, 1980, 1975, 1970, 1965, 1962, 1958, 1952, 1942, 1937, 1932, 1927, 1922
1084 E ST	2020, 2017, 2010, 2005, 2002, 2000, 1996, 1995, 1992, 1990, 1986, 1980, 1975, 1970, 1965, 1962, 1958, 1952, 1947, 1942, 1937, 1932, 1927, 1922
1099 E ST	2020, 2017, 2010, 2005, 2002, 2000, 1996, 1995, 1992, 1990, 1986, 1980, 1975, 1970, 1965, 1962, 1958, 1952, 1947, 1942, 1937, 1932, 1927, 1922
1101 F	2020, 2017, 2014, 2010, 2005, 2002, 2000, 1996, 1995, 1992, 1990, 1986, 1980, 1975, 1970, 1965, 1962, 1958, 1947, 1942, 1937, 1932, 1927, 1922
1101 F	2020, 2017, 2014, 2010, 2005, 2002, 2000, 1996, 1995, 1992, 1990, 1986, 1980, 1975, 1970, 1965, 1962, 1952, 1947, 1942, 1937, 1932, 1927, 1922
1101 F	2020, 2017, 2014, 2010, 2005, 2002, 2000, 1996, 1995, 1992, 1990, 1986, 1980, 1975, 1970, 1965, 1962, 1958, 1952, 1942, 1937, 1932, 1927, 1922

FINDINGS

Address Researched	Address Not Identified in Research Source
1101 F	2020, 2017, 2014, 2010, 2005, 2002, 2000, 1996, 1995, 1992, 1990, 1986, 1980, 1975, 1970, 1965, 1962, 1958, 1952, 1947, 1942, 1932, 1927, 1922
1101 F	2020, 2017, 2014, 2010, 2005, 2002, 2000, 1996, 1995, 1992, 1990, 1986, 1980, 1975, 1970, 1965, 1962, 1958, 1952, 1947, 1937, 1932, 1927, 1922
1101 F ST	2020, 2017, 2014, 2010, 2005, 2002, 2000, 1996, 1995, 1992, 1990, 1986, 1980, 1975, 1970, 1962, 1958, 1952, 1947, 1942, 1937, 1932, 1927, 1922
1101 F ST	2020, 2017, 2014, 2010, 2005, 2002, 2000, 1996, 1995, 1992, 1990, 1986, 1980, 1975, 1965, 1962, 1958, 1952, 1947, 1942, 1937, 1932, 1927, 1922
1101 G	2020, 2017, 2014, 2010, 2005, 2002, 2000, 1996, 1995, 1992, 1990, 1986, 1980, 1975, 1970, 1965, 1962, 1958, 1952, 1947, 1942, 1932, 1927, 1922
1101 G	2020, 2017, 2014, 2010, 2005, 2002, 2000, 1996, 1995, 1992, 1990, 1986, 1980, 1975, 1970, 1965, 1962, 1958, 1952, 1947, 1942, 1937, 1932, 1922
1101 G	2020, 2017, 2014, 2010, 2005, 2002, 2000, 1996, 1995, 1992, 1990, 1986, 1980, 1975, 1970, 1965, 1962, 1958, 1952, 1947, 1942, 1937, 1932, 1927
1101 G ST	2020, 2017, 2014, 2010, 2005, 2002, 2000, 1996, 1995, 1992, 1990, 1986, 1980, 1975, 1970, 1965, 1962, 1958, 1952, 1947, 1942, 1937, 1927, 1922
1102 F	2020, 2017, 2014, 2010, 2005, 2002, 2000, 1996, 1995, 1992, 1990, 1986, 1980, 1975, 1970, 1965, 1962, 1952, 1947, 1942, 1937, 1932, 1927, 1922
1102 F	2020, 2017, 2014, 2010, 2005, 2002, 2000, 1996, 1995, 1992, 1990, 1986, 1980, 1975, 1970, 1965, 1962, 1958, 1947, 1942, 1937, 1932, 1927, 1922
1102 F	2020, 2017, 2014, 2010, 2005, 2002, 2000, 1996, 1995, 1992, 1990, 1986, 1980, 1975, 1970, 1965, 1962, 1958, 1952, 1947, 1942, 1937, 1932, 1922
1102 F	2020, 2017, 2014, 2010, 2005, 2002, 2000, 1996, 1995, 1992, 1990, 1986, 1980, 1975, 1970, 1965, 1962, 1958, 1952, 1947, 1942, 1932, 1927, 1922
1102 F	2020, 2017, 2014, 2010, 2005, 2002, 2000, 1996, 1995, 1992, 1990, 1986, 1980, 1975, 1970, 1965, 1962, 1958, 1952, 1947, 1937, 1932, 1927, 1922
1102 F	2020, 2017, 2014, 2010, 2005, 2002, 2000, 1996, 1995, 1992, 1990, 1986, 1980, 1975, 1970, 1965, 1962, 1958, 1952, 1942, 1937, 1932, 1927, 1922
1102 F ST	2020, 2017, 2014, 2010, 2005, 2002, 2000, 1996, 1995, 1992, 1990, 1986, 1980, 1975, 1965, 1962, 1958, 1952, 1947, 1942, 1937, 1932, 1927, 1922
1102 F ST	2020, 2017, 2014, 2010, 2005, 2002, 2000, 1996, 1995, 1992, 1990, 1986, 1980, 1975, 1970, 1962, 1958, 1952, 1947, 1942, 1937, 1932, 1927, 1922
1102 F ST	2017, 2014, 2010, 2005, 2002, 2000, 1996, 1995, 1992, 1990, 1986, 1980, 1975, 1970, 1965, 1962, 1958, 1952, 1947, 1942, 1937, 1932, 1927, 1922
1102 F ST	2020, 2017, 2014, 2005, 2002, 2000, 1996, 1995, 1992, 1990, 1986, 1980, 1975, 1970, 1965, 1962, 1958, 1952, 1947, 1942, 1937, 1932, 1927, 1922
1102 F ST	2020, 2017, 2014, 2010, 2005, 2002, 2000, 1996, 1995, 1990, 1986, 1980, 1975, 1970, 1965, 1962, 1958, 1952, 1947, 1942, 1937, 1932, 1927, 1922
1102 F ST	2020, 2017, 2014, 2010, 2005, 2002, 2000, 1996, 1992, 1990, 1986, 1980, 1975, 1970, 1965, 1962, 1958, 1952, 1947, 1942, 1937, 1932, 1927, 1922
1102 F ST	2020, 2017, 2014, 2010, 2005, 2002, 1996, 1995, 1992, 1990, 1986, 1980, 1975, 1970, 1965, 1962, 1958, 1952, 1947, 1942, 1937, 1932, 1927, 1922
1102 F ST	2020, 2017, 2014, 2010, 2005, 2002, 2000, 1995, 1992, 1990, 1986, 1980, 1975, 1970, 1965, 1962, 1958, 1952, 1947, 1942, 1937, 1932, 1927, 1922

FINDINGS

Address Researched	Address Not Identified in Research Source
1102 F ST	2020, 2017, 2014, 2010, 2005, 2002, 2000, 1996, 1995, 1992, 1990, 1986, 1980, 1970, 1965, 1962, 1958, 1952, 1947, 1942, 1937, 1932, 1927, 1922
1102 F ST	2020, 2017, 2014, 2010, 2005, 2002, 2000, 1996, 1995, 1992, 1990, 1986, 1975, 1970, 1965, 1962, 1958, 1952, 1947, 1942, 1937, 1932, 1927, 1922
1102 F ST	2020, 2017, 2014, 2010, 2005, 2002, 2000, 1996, 1995, 1992, 1990, 1980, 1975, 1970, 1965, 1962, 1958, 1952, 1947, 1942, 1937, 1932, 1927, 1922
1102 F ST	2020, 2017, 2014, 2010, 2005, 2002, 2000, 1996, 1995, 1992, 1986, 1980, 1975, 1970, 1965, 1962, 1958, 1952, 1947, 1942, 1937, 1932, 1927, 1922
1102 F ST	2020, 2017, 2014, 2010, 2005, 2002, 2000, 1996, 1995, 1992, 1990, 1986, 1980, 1975, 1970, 1965, 1962, 1958, 1952, 1947, 1942, 1937, 1927, 1922
1103 E	2020, 2017, 2014, 2010, 2005, 2002, 2000, 1996, 1995, 1992, 1990, 1986, 1980, 1975, 1970, 1965, 1962, 1958, 1947, 1942, 1937, 1932, 1927, 1922
1103 E	2020, 2017, 2014, 2010, 2005, 2002, 2000, 1996, 1995, 1992, 1990, 1986, 1980, 1975, 1970, 1965, 1962, 1952, 1947, 1942, 1937, 1932, 1927, 1922
1103 E ST	2020, 2017, 2014, 2010, 2005, 2002, 2000, 1996, 1995, 1992, 1990, 1986, 1980, 1975, 1970, 1962, 1958, 1952, 1947, 1942, 1937, 1932, 1927, 1922
1103 E ST	2020, 2017, 2014, 2010, 2005, 2002, 2000, 1996, 1995, 1992, 1990, 1986, 1980, 1975, 1965, 1962, 1958, 1952, 1947, 1942, 1937, 1932, 1927, 1922
1103 E ST	2020, 2017, 2014, 2010, 2005, 2002, 2000, 1996, 1995, 1990, 1986, 1980, 1975, 1970, 1965, 1962, 1958, 1952, 1947, 1942, 1937, 1932, 1927, 1922
1103 E ST	2020, 2017, 2014, 2010, 2005, 2002, 2000, 1996, 1995, 1992, 1986, 1980, 1975, 1970, 1965, 1962, 1958, 1952, 1947, 1942, 1937, 1932, 1927, 1922
1103 E ST	2020, 2017, 2014, 2010, 2005, 2002, 2000, 1996, 1995, 1992, 1990, 1980, 1975, 1970, 1965, 1962, 1958, 1952, 1947, 1942, 1937, 1932, 1927, 1922
1103 E ST	2020, 2017, 2014, 2010, 2005, 2002, 2000, 1996, 1995, 1992, 1990, 1986, 1975, 1970, 1965, 1962, 1958, 1952, 1947, 1942, 1937, 1932, 1927, 1922
1103 E ST	2020, 2017, 2014, 2010, 2005, 2002, 2000, 1996, 1995, 1992, 1990, 1986, 1980, 1970, 1965, 1962, 1958, 1952, 1947, 1942, 1937, 1932, 1927, 1922
1103 E ST	2020, 2017, 2014, 2010, 2005, 2002, 2000, 1995, 1992, 1990, 1986, 1980, 1975, 1970, 1965, 1962, 1958, 1952, 1947, 1942, 1937, 1932, 1927, 1922
1103 E ST	2020, 2017, 2014, 2010, 2005, 2002, 1996, 1995, 1992, 1990, 1986, 1980, 1975, 1970, 1965, 1962, 1958, 1952, 1947, 1942, 1937, 1932, 1927, 1922
1103 E ST	2020, 2017, 2014, 2010, 2005, 2002, 2000, 1996, 1992, 1990, 1986, 1980, 1975, 1970, 1965, 1962, 1958, 1952, 1947, 1942, 1937, 1932, 1927, 1922
1103 E ST	2020, 2017, 2014, 2005, 2002, 2000, 1996, 1995, 1992, 1990, 1986, 1980, 1975, 1970, 1965, 1962, 1958, 1952, 1947, 1942, 1937, 1932, 1927, 1922
1103 E ST	2017, 2014, 2010, 2005, 2002, 2000, 1996, 1995, 1992, 1990, 1986, 1980, 1975, 1970, 1965, 1962, 1958, 1952, 1947, 1942, 1937, 1932, 1927, 1922
1103 E ST	2020, 2014, 2010, 2005, 2002, 2000, 1996, 1995, 1992, 1990, 1986, 1980, 1975, 1970, 1965, 1962, 1958, 1952, 1947, 1942, 1937, 1932, 1927, 1922
1103 E ST	2020, 2017, 2010, 2005, 2002, 2000, 1996, 1995, 1992, 1990, 1986, 1980, 1975, 1970, 1965, 1962, 1958, 1952, 1947, 1942, 1937, 1932, 1927, 1922
1103 F	2020, 2017, 2014, 2010, 2005, 2002, 2000, 1996, 1995, 1992, 1990, 1986, 1980, 1975, 1970, 1965, 1962, 1958, 1952, 1947, 1942, 1937, 1932, 1922

FINDINGS

Address Researched	Address Not Identified in Research Source
1103 F	2020, 2017, 2014, 2010, 2005, 2002, 2000, 1996, 1995, 1992, 1990, 1986, 1980, 1975, 1970, 1965, 1962, 1958, 1952, 1947, 1942, 1937, 1932, 1927
1103 F ST	2020, 2017, 2014, 2010, 2005, 2002, 2000, 1996, 1995, 1992, 1990, 1986, 1980, 1975, 1970, 1965, 1962, 1958, 1952, 1947, 1942, 1937, 1927, 1922
1103 G	2020, 2017, 2014, 2010, 2005, 2002, 2000, 1996, 1995, 1992, 1990, 1986, 1980, 1975, 1970, 1965, 1962, 1952, 1947, 1942, 1937, 1932, 1927, 1922
1103 G ST	2020, 2017, 2014, 2010, 2005, 2002, 2000, 1996, 1995, 1992, 1990, 1986, 1980, 1975, 1965, 1962, 1958, 1952, 1947, 1942, 1937, 1932, 1927, 1922
1103 G ST	2020, 2017, 2014, 2010, 2005, 2002, 2000, 1996, 1995, 1992, 1990, 1986, 1980, 1975, 1970, 1962, 1958, 1952, 1947, 1942, 1937, 1932, 1927, 1922
1103 G ST	2020, 2017, 2014, 2010, 2005, 2002, 2000, 1996, 1995, 1992, 1990, 1986, 1980, 1970, 1965, 1962, 1958, 1952, 1947, 1942, 1937, 1932, 1927, 1922
1103 G ST	2020, 2017, 2014, 2010, 2005, 2002, 2000, 1996, 1995, 1992, 1990, 1986, 1975, 1970, 1965, 1962, 1958, 1952, 1947, 1942, 1937, 1932, 1927, 1922
1103 G ST	2020, 2017, 2014, 2010, 2005, 2002, 2000, 1996, 1995, 1992, 1986, 1980, 1975, 1970, 1965, 1962, 1958, 1952, 1947, 1942, 1937, 1932, 1927, 1922
1103 G ST	2020, 2017, 2014, 2010, 2005, 2002, 2000, 1996, 1995, 1992, 1990, 1980, 1975, 1970, 1965, 1962, 1958, 1952, 1947, 1942, 1937, 1932, 1927, 1922
1104 E	2020, 2017, 2014, 2010, 2005, 2002, 2000, 1996, 1995, 1992, 1990, 1986, 1980, 1975, 1970, 1965, 1962, 1958, 1947, 1942, 1937, 1932, 1927, 1922
1104 E	2020, 2017, 2014, 2010, 2005, 2002, 2000, 1996, 1995, 1992, 1990, 1986, 1980, 1975, 1970, 1965, 1962, 1958, 1952, 1947, 1942, 1937, 1932, 1927
1104 E	2020, 2017, 2014, 2010, 2005, 2002, 2000, 1996, 1995, 1992, 1990, 1986, 1980, 1975, 1970, 1965, 1962, 1958, 1952, 1947, 1942, 1937, 1932, 1922
1104 E	2020, 2017, 2014, 2010, 2005, 2002, 2000, 1996, 1995, 1992, 1990, 1986, 1980, 1975, 1970, 1965, 1962, 1958, 1952, 1942, 1937, 1932, 1927, 1922
1104 E	2020, 2017, 2014, 2010, 2005, 2002, 2000, 1996, 1995, 1992, 1990, 1986, 1980, 1975, 1970, 1965, 1962, 1958, 1952, 1947, 1937, 1932, 1927, 1922
1104 E	2020, 2017, 2014, 2010, 2005, 2002, 2000, 1996, 1995, 1992, 1990, 1986, 1980, 1975, 1970, 1965, 1962, 1958, 1952, 1947, 1942, 1932, 1927, 1922
1104 E ST	2020, 2017, 2014, 2010, 2005, 2002, 2000, 1996, 1995, 1992, 1990, 1986, 1980, 1975, 1970, 1965, 1962, 1958, 1952, 1947, 1942, 1937, 1927, 1922
1105 F ST	2020, 2017, 2014, 2010, 2005, 2002, 2000, 1996, 1995, 1992, 1990, 1980, 1975, 1970, 1965, 1962, 1958, 1952, 1947, 1942, 1937, 1932, 1927, 1922
1105 F ST	2020, 2017, 2014, 2010, 2005, 2002, 2000, 1996, 1995, 1992, 1990, 1986, 1975, 1970, 1965, 1962, 1958, 1952, 1947, 1942, 1937, 1932, 1927, 1922
1105 F ST	2020, 2017, 2014, 2010, 2005, 2002, 2000, 1996, 1995, 1992, 1990, 1986, 1980, 1970, 1965, 1962, 1958, 1952, 1947, 1942, 1937, 1932, 1927, 1922
1106 F	2020, 2017, 2014, 2010, 2005, 2002, 2000, 1996, 1995, 1992, 1990, 1986, 1980, 1975, 1970, 1965, 1962, 1958, 1952, 1947, 1942, 1937, 1932, 1922
1106 F ST	2020, 2017, 2014, 2010, 2005, 2002, 2000, 1996, 1995, 1992, 1990, 1986, 1980, 1970, 1965, 1962, 1958, 1952, 1947, 1942, 1937, 1932, 1927, 1922
1106 F ST	2020, 2017, 2014, 2010, 2005, 2002, 2000, 1996, 1995, 1992, 1990, 1986, 1980, 1975, 1970, 1962, 1958, 1952, 1947, 1942, 1937, 1932, 1927, 1922

FINDINGS

Address Researched	Address Not Identified in Research Source
1106 F ST	2020, 2017, 2014, 2010, 2005, 2002, 2000, 1996, 1995, 1992, 1990, 1986, 1980, 1975, 1965, 1962, 1958, 1952, 1947, 1942, 1937, 1932, 1927, 1922
1108 F	2020, 2017, 2014, 2010, 2005, 2002, 2000, 1996, 1995, 1992, 1990, 1986, 1980, 1975, 1970, 1965, 1962, 1958, 1952, 1947, 1942, 1932, 1927, 1922
1108 F	2020, 2017, 2014, 2010, 2005, 2002, 2000, 1996, 1995, 1992, 1990, 1986, 1980, 1975, 1970, 1965, 1962, 1958, 1952, 1947, 1937, 1932, 1927, 1922
1108 F ST	2020, 2017, 2014, 2010, 2005, 2002, 2000, 1996, 1995, 1992, 1990, 1986, 1980, 1975, 1965, 1962, 1958, 1952, 1947, 1942, 1937, 1932, 1927, 1922
1108 F ST	2020, 2017, 2014, 2010, 2005, 2002, 2000, 1996, 1995, 1992, 1990, 1986, 1980, 1975, 1970, 1962, 1958, 1952, 1947, 1942, 1937, 1932, 1927, 1922
1108 F ST	2020, 2017, 2014, 2010, 2005, 2002, 2000, 1996, 1995, 1992, 1990, 1986, 1980, 1970, 1965, 1962, 1958, 1952, 1947, 1942, 1937, 1932, 1927, 1922
1110 F	2020, 2017, 2014, 2010, 2005, 2002, 2000, 1996, 1995, 1992, 1990, 1986, 1980, 1975, 1970, 1965, 1962, 1958, 1952, 1947, 1942, 1932, 1927, 1922
1110 F	2020, 2017, 2014, 2010, 2005, 2002, 2000, 1996, 1995, 1992, 1990, 1986, 1980, 1975, 1970, 1965, 1962, 1958, 1952, 1947, 1942, 1937, 1932, 1922
1110 F ST	2020, 2017, 2014, 2010, 2005, 2002, 2000, 1996, 1995, 1992, 1990, 1986, 1980, 1975, 1970, 1965, 1962, 1958, 1952, 1947, 1942, 1937, 1927, 1922
1111 G	2020, 2017, 2014, 2010, 2005, 2002, 2000, 1996, 1995, 1992, 1990, 1986, 1980, 1975, 1970, 1965, 1962, 1958, 1952, 1947, 1942, 1932, 1927, 1922
1111 G	2020, 2017, 2014, 2010, 2005, 2002, 2000, 1996, 1995, 1992, 1990, 1986, 1980, 1975, 1970, 1965, 1962, 1958, 1952, 1947, 1937, 1932, 1927, 1922
1111 G ST	2020, 2017, 2014, 2010, 2005, 2002, 2000, 1996, 1995, 1992, 1986, 1980, 1975, 1970, 1965, 1962, 1958, 1952, 1947, 1942, 1937, 1932, 1927, 1922
1112 E	2020, 2017, 2014, 2010, 2005, 2002, 2000, 1996, 1995, 1992, 1990, 1986, 1980, 1975, 1970, 1965, 1962, 1958, 1947, 1942, 1937, 1932, 1927, 1922
1112 E	2020, 2017, 2014, 2010, 2005, 2002, 2000, 1996, 1995, 1992, 1990, 1986, 1980, 1975, 1970, 1965, 1962, 1952, 1947, 1942, 1937, 1932, 1927, 1922
1112 E	2020, 2017, 2014, 2010, 2005, 2002, 2000, 1996, 1995, 1992, 1990, 1986, 1980, 1975, 1970, 1965, 1962, 1958, 1952, 1947, 1942, 1932, 1927, 1922
1112 E	2020, 2017, 2014, 2010, 2005, 2002, 2000, 1996, 1995, 1992, 1990, 1986, 1980, 1975, 1970, 1965, 1962, 1958, 1952, 1947, 1937, 1932, 1927, 1922
1112 E	2020, 2017, 2014, 2010, 2005, 2002, 2000, 1996, 1995, 1992, 1990, 1986, 1980, 1975, 1970, 1965, 1962, 1958, 1952, 1942, 1937, 1932, 1927, 1922
1112 E	2020, 2017, 2014, 2010, 2005, 2002, 2000, 1996, 1995, 1992, 1990, 1986, 1980, 1975, 1970, 1965, 1962, 1958, 1952, 1947, 1942, 1937, 1932, 1922
1112 E	2020, 2017, 2014, 2010, 2005, 2002, 2000, 1996, 1995, 1992, 1990, 1986, 1980, 1975, 1970, 1965, 1962, 1958, 1952, 1947, 1942, 1937, 1932, 1927
1112 E ST	2020, 2017, 2014, 2010, 2005, 2002, 2000, 1996, 1995, 1992, 1990, 1986, 1980, 1975, 1970, 1962, 1958, 1952, 1947, 1942, 1937, 1932, 1927, 1922
1112 E ST	2020, 2017, 2014, 2010, 2005, 2002, 2000, 1996, 1995, 1992, 1990, 1986, 1980, 1975, 1965, 1962, 1958, 1952, 1947, 1942, 1937, 1932, 1927, 1922
1112 E ST	2020, 2017, 2014, 2010, 2005, 2002, 2000, 1996, 1995, 1992, 1990, 1986, 1980, 1970, 1965, 1962, 1958, 1952, 1947, 1942, 1937, 1932, 1927, 1922

FINDINGS

Address Researched	Address Not Identified in Research Source
1112 E ST	2020, 2017, 2014, 2010, 2005, 2002, 2000, 1996, 1995, 1992, 1990, 1986, 1980, 1975, 1970, 1965, 1962, 1958, 1952, 1947, 1942, 1937, 1927, 1922
1112 F	2020, 2017, 2014, 2010, 2005, 2002, 2000, 1996, 1995, 1992, 1990, 1986, 1980, 1975, 1970, 1965, 1962, 1958, 1952, 1947, 1942, 1937, 1932, 1922
1112 F ST	2020, 2017, 2014, 2010, 2005, 2002, 2000, 1996, 1995, 1992, 1990, 1986, 1980, 1975, 1970, 1965, 1962, 1958, 1952, 1947, 1942, 1937, 1927, 1922
1114 E ENGLEMAND AVE	2020, 2017, 2014, 2010, 2005, 2002, 2000, 1996, 1995, 1990, 1986, 1980, 1975, 1970, 1965, 1962, 1958, 1952, 1947, 1942, 1937, 1932, 1927, 1922
1115 E ST	2020, 2017, 2014, 2010, 2005, 2002, 2000, 1996, 1992, 1990, 1986, 1980, 1975, 1970, 1965, 1962, 1958, 1952, 1947, 1942, 1937, 1932, 1927, 1922
1115 F	2020, 2017, 2014, 2010, 2005, 2002, 2000, 1996, 1995, 1992, 1990, 1986, 1980, 1975, 1970, 1965, 1962, 1952, 1947, 1942, 1937, 1932, 1927, 1922
1115 F	2020, 2017, 2014, 2010, 2005, 2002, 2000, 1996, 1995, 1992, 1990, 1986, 1980, 1975, 1970, 1965, 1962, 1958, 1947, 1942, 1937, 1932, 1927, 1922
1115 F	2020, 2017, 2014, 2010, 2005, 2002, 2000, 1996, 1995, 1992, 1990, 1986, 1980, 1975, 1970, 1965, 1962, 1958, 1952, 1942, 1937, 1932, 1927, 1922
1115 F	2020, 2017, 2014, 2010, 2005, 2002, 2000, 1996, 1995, 1992, 1990, 1986, 1980, 1975, 1970, 1965, 1962, 1958, 1952, 1947, 1942, 1932, 1927, 1922
1115 F	2020, 2017, 2014, 2010, 2005, 2002, 2000, 1996, 1995, 1992, 1990, 1986, 1980, 1975, 1970, 1965, 1962, 1958, 1952, 1947, 1937, 1932, 1927, 1922
1115 F ST	2020, 2017, 2014, 2010, 2005, 2002, 2000, 1996, 1995, 1992, 1990, 1986, 1980, 1975, 1965, 1962, 1958, 1952, 1947, 1942, 1937, 1932, 1927, 1922
1115 F ST	2020, 2017, 2014, 2010, 2005, 2002, 2000, 1996, 1992, 1990, 1986, 1980, 1975, 1970, 1965, 1962, 1958, 1952, 1947, 1942, 1937, 1932, 1927, 1922
1115 F ST	2020, 2017, 2014, 2010, 2005, 2002, 2000, 1996, 1995, 1992, 1990, 1986, 1975, 1970, 1965, 1962, 1958, 1952, 1947, 1942, 1937, 1932, 1927, 1922
1115 F ST	2020, 2017, 2014, 2010, 2005, 2002, 2000, 1996, 1995, 1992, 1990, 1986, 1980, 1970, 1965, 1962, 1958, 1952, 1947, 1942, 1937, 1932, 1927, 1922
1115 F ST	2020, 2017, 2014, 2010, 2005, 2002, 2000, 1996, 1995, 1992, 1990, 1980, 1975, 1970, 1965, 1962, 1958, 1952, 1947, 1942, 1937, 1932, 1927, 1922
1115 FAGAN ALY	2020, 2017, 2014, 2010, 2005, 2002, 2000, 1996, 1995, 1992, 1990, 1986, 1980, 1975, 1970, 1965, 1962, 1958, 1947, 1942, 1937, 1932, 1927, 1922
1115 FAGAN ALY	2020, 2017, 2014, 2010, 2005, 2002, 2000, 1996, 1995, 1992, 1990, 1986, 1980, 1975, 1970, 1965, 1962, 1958, 1952, 1942, 1937, 1932, 1927, 1922
1115 FAGAN ALY	2020, 2017, 2014, 2010, 2005, 2002, 2000, 1996, 1995, 1992, 1990, 1986, 1980, 1975, 1970, 1965, 1962, 1958, 1952, 1947, 1942, 1937, 1927, 1922
1115 FAGIN ALY	2020, 2017, 2014, 2010, 2005, 2002, 2000, 1996, 1995, 1992, 1990, 1986, 1980, 1975, 1970, 1965, 1962, 1958, 1952, 1947, 1942, 1932, 1927, 1922
1115 FAGIN ALY	2020, 2017, 2014, 2010, 2005, 2002, 2000, 1996, 1995, 1992, 1990, 1986, 1980, 1975, 1970, 1965, 1962, 1958, 1952, 1947, 1937, 1932, 1927, 1922
1116 E	2020, 2017, 2014, 2010, 2005, 2002, 2000, 1996, 1995, 1992, 1990, 1986, 1980, 1975, 1970, 1965, 1962, 1958, 1952, 1947, 1942, 1932, 1927, 1922
1116 E	2020, 2017, 2014, 2010, 2005, 2002, 2000, 1996, 1995, 1992, 1990, 1986, 1980, 1975, 1970, 1965, 1962, 1958, 1952, 1947, 1937, 1932, 1927, 1922

FINDINGS

Address Researched	Address Not Identified in Research Source
1116 E	2020, 2017, 2014, 2010, 2005, 2002, 2000, 1996, 1995, 1992, 1990, 1986, 1980, 1975, 1970, 1965, 1962, 1958, 1952, 1942, 1937, 1932, 1927, 1922
1116 E	2020, 2017, 2014, 2010, 2005, 2002, 2000, 1996, 1995, 1992, 1990, 1986, 1980, 1975, 1970, 1965, 1962, 1958, 1952, 1947, 1942, 1937, 1932, 1922
1116 E	2020, 2017, 2014, 2010, 2005, 2002, 2000, 1996, 1995, 1992, 1990, 1986, 1980, 1975, 1970, 1965, 1962, 1958, 1952, 1947, 1942, 1937, 1932, 1927
1116 E ST	2020, 2017, 2014, 2010, 2005, 2002, 2000, 1996, 1995, 1992, 1990, 1986, 1980, 1975, 1970, 1965, 1962, 1958, 1952, 1947, 1942, 1937, 1927, 1922
1118 E	2020, 2017, 2014, 2010, 2005, 2002, 2000, 1996, 1995, 1992, 1990, 1986, 1980, 1975, 1970, 1965, 1962, 1958, 1952, 1947, 1942, 1937, 1932, 1927
1119 F	2020, 2017, 2014, 2010, 2005, 2002, 2000, 1996, 1995, 1992, 1990, 1986, 1980, 1975, 1970, 1965, 1962, 1952, 1947, 1942, 1937, 1932, 1927, 1922
1119 FAGAN ALY	2020, 2017, 2014, 2010, 2005, 2002, 2000, 1996, 1995, 1992, 1990, 1986, 1980, 1975, 1970, 1965, 1962, 1958, 1947, 1942, 1937, 1932, 1927, 1922
1120 KERN ST	2020, 2017, 2014, 2010, 2005, 2002, 2000, 1996, 1995, 1992, 1990, 1986, 1980, 1975, 1970, 1962, 1958, 1952, 1947, 1942, 1937, 1932, 1927, 1922
1120 KERN ST	2020, 2017, 2014, 2010, 2005, 2002, 2000, 1996, 1995, 1992, 1990, 1986, 1980, 1975, 1965, 1962, 1958, 1952, 1947, 1942, 1937, 1932, 1927, 1922
1120 KERN ST	2020, 2017, 2014, 2010, 2005, 2002, 2000, 1996, 1995, 1992, 1990, 1980, 1975, 1970, 1965, 1962, 1958, 1952, 1947, 1942, 1937, 1932, 1927, 1922
1120 KERN ST	2020, 2017, 2014, 2010, 2005, 2002, 2000, 1996, 1995, 1992, 1986, 1980, 1975, 1970, 1965, 1962, 1958, 1952, 1947, 1942, 1937, 1932, 1927, 1922
1120 KERN ST	2020, 2017, 2014, 2010, 2005, 2002, 2000, 1996, 1995, 1992, 1990, 1986, 1980, 1970, 1965, 1962, 1958, 1952, 1947, 1942, 1937, 1932, 1927, 1922
1120 KERN ST	2020, 2017, 2014, 2010, 2005, 2002, 2000, 1996, 1995, 1992, 1990, 1986, 1975, 1970, 1965, 1962, 1958, 1952, 1947, 1942, 1937, 1932, 1927, 1922
1120 KERN ST	2020, 2017, 2014, 2010, 2005, 2002, 2000, 1996, 1992, 1990, 1986, 1980, 1975, 1970, 1965, 1962, 1958, 1952, 1947, 1942, 1937, 1932, 1927, 1922
1120 KERN ST	2020, 2017, 2014, 2010, 2005, 2000, 1996, 1995, 1992, 1990, 1986, 1980, 1975, 1970, 1965, 1962, 1958, 1952, 1947, 1942, 1937, 1932, 1927, 1922
1120 KERN ST	2020, 2017, 2014, 2010, 2005, 2002, 1996, 1995, 1992, 1990, 1986, 1980, 1975, 1970, 1965, 1962, 1958, 1952, 1947, 1942, 1937, 1932, 1927, 1922
1120 KERN ST	2020, 2017, 2010, 2005, 2002, 2000, 1996, 1995, 1992, 1990, 1986, 1980, 1975, 1970, 1965, 1962, 1958, 1952, 1947, 1942, 1937, 1932, 1927, 1922
1120 KERN ST	2017, 2014, 2010, 2005, 2002, 2000, 1996, 1995, 1992, 1990, 1986, 1980, 1975, 1970, 1965, 1962, 1958, 1952, 1947, 1942, 1937, 1932, 1927, 1922
1120 KERN ST	2020, 2017, 2014, 2005, 2002, 2000, 1996, 1995, 1992, 1990, 1986, 1980, 1975, 1970, 1965, 1962, 1958, 1952, 1947, 1942, 1937, 1932, 1927, 1922
1120 KERN ST	2020, 2017, 2014, 2010, 2002, 2000, 1996, 1995, 1992, 1990, 1986, 1980, 1975, 1970, 1965, 1962, 1958, 1952, 1947, 1942, 1937, 1932, 1927, 1922
1120 TULARE ST	2020, 2017, 2014, 2010, 2005, 2002, 2000, 1996, 1995, 1992, 1990, 1986, 1980, 1970, 1965, 1962, 1958, 1952, 1947, 1942, 1937, 1932, 1927, 1922
1121 F	2020, 2017, 2014, 2010, 2005, 2002, 2000, 1996, 1995, 1992, 1990, 1986, 1980, 1975, 1970, 1965, 1962, 1952, 1947, 1942, 1937, 1932, 1927, 1922

FINDINGS

Address Researched	Address Not Identified in Research Source
1121 F	2020, 2017, 2014, 2010, 2005, 2002, 2000, 1996, 1995, 1992, 1990, 1986, 1980, 1975, 1970, 1965, 1962, 1958, 1947, 1942, 1937, 1932, 1927, 1922
1121 F	2020, 2017, 2014, 2010, 2005, 2002, 2000, 1996, 1995, 1992, 1990, 1986, 1980, 1975, 1970, 1965, 1962, 1958, 1952, 1942, 1937, 1932, 1927, 1922
1121 F	2020, 2017, 2014, 2010, 2005, 2002, 2000, 1996, 1995, 1992, 1990, 1986, 1980, 1975, 1970, 1965, 1962, 1958, 1952, 1947, 1942, 1932, 1927, 1922
1121 F	2020, 2017, 2014, 2010, 2005, 2002, 2000, 1996, 1995, 1992, 1990, 1986, 1980, 1975, 1970, 1965, 1962, 1958, 1952, 1947, 1937, 1932, 1927, 1922
1121 F ST	2020, 2017, 2014, 2010, 2005, 2002, 2000, 1996, 1995, 1992, 1990, 1986, 1980, 1975, 1965, 1962, 1958, 1952, 1947, 1942, 1937, 1932, 1927, 1922
1121 F ST	2020, 2017, 2014, 2010, 2005, 2002, 2000, 1996, 1995, 1992, 1990, 1986, 1980, 1975, 1970, 1962, 1958, 1952, 1947, 1942, 1937, 1932, 1927, 1922
1121 F ST	2020, 2017, 2014, 2010, 2005, 2002, 2000, 1996, 1995, 1992, 1990, 1986, 1980, 1970, 1965, 1962, 1958, 1952, 1947, 1942, 1937, 1932, 1927, 1922
1121 F ST	2020, 2017, 2014, 2010, 2005, 2002, 2000, 1996, 1995, 1992, 1990, 1986, 1975, 1970, 1965, 1962, 1958, 1952, 1947, 1942, 1937, 1932, 1927, 1922
1121 F ST	2020, 2017, 2014, 2010, 2005, 2002, 2000, 1996, 1995, 1992, 1990, 1980, 1975, 1970, 1965, 1962, 1958, 1952, 1947, 1942, 1937, 1932, 1927, 1922
1121 F ST	2020, 2017, 2014, 2010, 2005, 2002, 2000, 1996, 1995, 1992, 1990, 1986, 1980, 1975, 1970, 1965, 1962, 1958, 1952, 1947, 1942, 1937, 1927, 1922
1121 FAGAN ALY	2020, 2017, 2014, 2010, 2005, 2002, 2000, 1996, 1995, 1992, 1990, 1986, 1980, 1975, 1970, 1965, 1962, 1958, 1947, 1942, 1937, 1932, 1927, 1922
1121 FAGAN ALY	2020, 2017, 2014, 2010, 2005, 2002, 2000, 1996, 1995, 1992, 1990, 1986, 1980, 1975, 1970, 1965, 1962, 1958, 1952, 1942, 1937, 1932, 1927, 1922
1121 FAGIN ALY	2020, 2017, 2014, 2010, 2005, 2002, 2000, 1996, 1995, 1992, 1990, 1986, 1980, 1975, 1970, 1965, 1962, 1958, 1952, 1947, 1937, 1932, 1927, 1922
1121 FAGIN ALY	2020, 2017, 2014, 2010, 2005, 2002, 2000, 1996, 1995, 1992, 1990, 1986, 1980, 1975, 1970, 1965, 1962, 1958, 1952, 1947, 1942, 1932, 1927, 1922
1121 G	2020, 2017, 2014, 2010, 2005, 2002, 2000, 1996, 1995, 1992, 1990, 1986, 1980, 1975, 1970, 1965, 1962, 1958, 1947, 1942, 1937, 1932, 1927, 1922
1121 G	2020, 2017, 2014, 2010, 2005, 2002, 2000, 1996, 1995, 1992, 1990, 1986, 1980, 1975, 1970, 1965, 1962, 1952, 1947, 1942, 1937, 1932, 1927, 1922
1121 G	2020, 2017, 2014, 2010, 2005, 2002, 2000, 1996, 1995, 1992, 1990, 1986, 1980, 1975, 1970, 1965, 1962, 1958, 1952, 1947, 1942, 1937, 1932, 1927
1121 G	2020, 2017, 2014, 2010, 2005, 2002, 2000, 1996, 1995, 1992, 1990, 1986, 1980, 1975, 1970, 1965, 1962, 1958, 1952, 1947, 1942, 1937, 1932, 1922
1478 FRESNO ST	2020, 2017, 2014, 2010, 2005, 2000, 1996, 1995, 1992, 1990, 1986, 1980, 1975, 1970, 1965, 1962, 1958, 1952, 1947, 1942, 1937, 1932, 1927, 1922
1478 FRESNO ST	2020, 2017, 2014, 2010, 2002, 2000, 1996, 1995, 1992, 1990, 1986, 1980, 1975, 1970, 1965, 1962, 1958, 1952, 1947, 1942, 1937, 1932, 1927, 1922
1478 FRESNO ST	2020, 2017, 2014, 2010, 2005, 2002, 2000, 1996, 1995, 1992, 1986, 1980, 1975, 1970, 1965, 1962, 1958, 1952, 1947, 1942, 1937, 1932, 1927, 1922
1478 FRESNO ST	2020, 2017, 2014, 2010, 2005, 2002, 2000, 1996, 1995, 1992, 1990, 1980, 1975, 1970, 1965, 1962, 1958, 1952, 1947, 1942, 1937, 1932, 1927, 1922

FINDINGS

Address Researched	Address Not Identified in Research Source
1478 FRESNO ST	2020, 2017, 2014, 2010, 2005, 2002, 2000, 1996, 1995, 1992, 1990, 1986, 1980, 1970, 1965, 1962, 1958, 1952, 1947, 1942, 1937, 1932, 1927, 1922
1480 FRESNO	2020, 2017, 2014, 2010, 2005, 2002, 2000, 1996, 1995, 1992, 1990, 1986, 1980, 1975, 1970, 1965, 1962, 1958, 1952, 1947, 1942, 1937, 1932, 1922
1480 TULARE	2020, 2017, 2014, 2010, 2005, 2002, 2000, 1996, 1995, 1992, 1990, 1986, 1980, 1975, 1970, 1965, 1962, 1958, 1947, 1942, 1937, 1932, 1927, 1922
1484 FRESNO	2020, 2017, 2014, 2010, 2005, 2002, 2000, 1996, 1995, 1992, 1990, 1986, 1980, 1975, 1970, 1965, 1962, 1958, 1947, 1942, 1937, 1932, 1927, 1922
1484 FRESNO	2020, 2017, 2014, 2010, 2005, 2002, 2000, 1996, 1995, 1992, 1990, 1986, 1980, 1975, 1970, 1965, 1962, 1952, 1947, 1942, 1937, 1932, 1927, 1922
1484 FRESNO	2020, 2017, 2014, 2010, 2005, 2002, 2000, 1996, 1995, 1992, 1990, 1986, 1980, 1975, 1970, 1965, 1962, 1958, 1952, 1947, 1942, 1937, 1932, 1922
1484 FRESNO	2020, 2017, 2014, 2010, 2005, 2002, 2000, 1996, 1995, 1992, 1990, 1986, 1980, 1975, 1970, 1965, 1962, 1958, 1952, 1947, 1937, 1932, 1927, 1922
1484 FRESNO	2020, 2017, 2014, 2010, 2005, 2002, 2000, 1996, 1995, 1992, 1990, 1986, 1980, 1975, 1970, 1965, 1962, 1958, 1952, 1947, 1942, 1932, 1927, 1922
1484 FRESNO ST	2020, 2017, 2014, 2010, 2005, 2002, 2000, 1996, 1995, 1992, 1990, 1986, 1980, 1975, 1970, 1962, 1958, 1952, 1947, 1942, 1937, 1932, 1927, 1922
1484 FRESNO ST	2020, 2017, 2014, 2010, 2005, 2002, 2000, 1996, 1995, 1992, 1990, 1986, 1980, 1975, 1965, 1962, 1958, 1952, 1947, 1942, 1937, 1932, 1927, 1922
1484 FRESNO ST	2020, 2017, 2014, 2010, 2005, 2002, 2000, 1996, 1995, 1992, 1990, 1986, 1980, 1970, 1965, 1962, 1958, 1952, 1947, 1942, 1937, 1932, 1927, 1922
1484 FRESNO ST	2020, 2017, 2014, 2010, 2005, 2002, 2000, 1996, 1995, 1992, 1990, 1986, 1975, 1970, 1965, 1962, 1958, 1952, 1947, 1942, 1937, 1932, 1927, 1922
1484 FRESNO ST	2020, 2017, 2014, 2010, 2005, 2002, 2000, 1996, 1995, 1992, 1990, 1980, 1975, 1970, 1965, 1962, 1958, 1952, 1947, 1942, 1937, 1932, 1927, 1922
1484 FRESNO ST	2020, 2017, 2014, 2010, 2005, 2002, 2000, 1996, 1995, 1992, 1986, 1980, 1975, 1970, 1965, 1962, 1958, 1952, 1947, 1942, 1937, 1932, 1927, 1922
1484 FRESNO ST	2020, 2017, 2014, 2010, 2002, 2000, 1996, 1995, 1992, 1990, 1986, 1980, 1975, 1970, 1965, 1962, 1958, 1952, 1947, 1942, 1937, 1932, 1927, 1922
1484 FRESNO ST	2017, 2014, 2010, 2005, 2002, 2000, 1996, 1995, 1992, 1990, 1986, 1980, 1975, 1970, 1965, 1962, 1958, 1952, 1947, 1942, 1937, 1932, 1927, 1922
1484 FRESNO ST	2020, 2017, 2014, 2010, 2005, 2002, 1996, 1995, 1992, 1990, 1986, 1980, 1975, 1970, 1965, 1962, 1958, 1952, 1947, 1942, 1937, 1932, 1927, 1922
1484 FRESNO ST	2020, 2017, 2014, 2010, 2005, 2002, 2000, 1995, 1992, 1990, 1986, 1980, 1975, 1970, 1965, 1962, 1958, 1952, 1947, 1942, 1937, 1932, 1927, 1922
1484 FRESNO ST	2020, 2017, 2014, 2010, 2005, 2002, 2000, 1996, 1992, 1990, 1986, 1980, 1975, 1970, 1965, 1962, 1958, 1952, 1947, 1942, 1937, 1932, 1927, 1922
1484 FRESNO ST	2020, 2017, 2014, 2010, 2005, 2002, 2000, 1996, 1995, 1990, 1986, 1980, 1975, 1970, 1965, 1962, 1958, 1952, 1947, 1942, 1937, 1932, 1927, 1922
1489 TULARE	2020, 2017, 2014, 2010, 2005, 2002, 2000, 1996, 1995, 1992, 1990, 1986, 1980, 1975, 1970, 1965, 1962, 1958, 1947, 1942, 1937, 1932, 1927, 1922
1500 TULARE	2020, 2017, 2014, 2010, 2005, 2002, 2000, 1996, 1995, 1992, 1990, 1986, 1980, 1975, 1970, 1965, 1962, 1958, 1947, 1942, 1937, 1932, 1927, 1922

FINDINGS

Address Researched	Address Not Identified in Research Source
1501 FRESNO	2020, 2017, 2014, 2010, 2005, 2002, 2000, 1996, 1995, 1992, 1990, 1986, 1980, 1975, 1970, 1965, 1962, 1958, 1947, 1942, 1937, 1932, 1927, 1922
1501 FRESNO	2020, 2017, 2014, 2010, 2005, 2002, 2000, 1996, 1995, 1992, 1990, 1986, 1980, 1975, 1970, 1965, 1962, 1952, 1947, 1942, 1937, 1932, 1927, 1922
1501 FRESNO	2020, 2017, 2014, 2010, 2005, 2002, 2000, 1996, 1995, 1992, 1990, 1986, 1980, 1975, 1970, 1965, 1962, 1958, 1952, 1942, 1937, 1932, 1927, 1922
1501 FRESNO ST	2020, 2017, 2014, 2010, 2005, 2002, 2000, 1996, 1995, 1992, 1990, 1986, 1980, 1975, 1970, 1962, 1958, 1952, 1947, 1942, 1937, 1932, 1927, 1922
1501 KERN	2020, 2017, 2014, 2010, 2005, 2002, 2000, 1996, 1995, 1992, 1990, 1986, 1980, 1975, 1970, 1965, 1958, 1952, 1947, 1942, 1937, 1932, 1927, 1922
1501 KERN	2020, 2017, 2014, 2010, 2005, 2002, 2000, 1996, 1995, 1992, 1990, 1986, 1980, 1975, 1970, 1965, 1962, 1952, 1947, 1942, 1937, 1932, 1927, 1922
1501 KERN	2020, 2017, 2014, 2010, 2005, 2002, 2000, 1996, 1995, 1992, 1990, 1986, 1980, 1975, 1970, 1965, 1962, 1958, 1947, 1942, 1937, 1932, 1927, 1922
1501 KERN	2020, 2017, 2014, 2010, 2005, 2002, 2000, 1996, 1995, 1992, 1990, 1986, 1980, 1975, 1970, 1965, 1962, 1958, 1952, 1942, 1937, 1932, 1927, 1922
1501 KERN	2020, 2017, 2014, 2010, 2005, 2002, 2000, 1996, 1995, 1992, 1990, 1986, 1980, 1975, 1970, 1965, 1962, 1958, 1952, 1947, 1937, 1932, 1927, 1922
1501 KERN	2020, 2017, 2014, 2010, 2005, 2002, 2000, 1996, 1995, 1992, 1990, 1986, 1980, 1975, 1970, 1965, 1962, 1958, 1952, 1947, 1942, 1937, 1927, 1922
1501 KERN	2020, 2017, 2014, 2010, 2005, 2002, 2000, 1996, 1995, 1992, 1990, 1986, 1980, 1975, 1970, 1965, 1962, 1958, 1952, 1947, 1942, 1932, 1927, 1922
1501 KERN ST	2020, 2017, 2014, 2010, 2005, 2002, 2000, 1996, 1995, 1992, 1990, 1986, 1980, 1975, 1970, 1962, 1958, 1952, 1947, 1942, 1937, 1932, 1927, 1922
1501 KERN ST	2020, 2017, 2014, 2010, 2005, 2002, 2000, 1996, 1992, 1990, 1986, 1980, 1975, 1970, 1965, 1962, 1958, 1952, 1947, 1942, 1937, 1932, 1927, 1922
1501 KERN ST	2020, 2017, 2014, 2010, 2005, 2002, 2000, 1995, 1992, 1990, 1986, 1980, 1975, 1970, 1965, 1962, 1958, 1952, 1947, 1942, 1937, 1932, 1927, 1922
1501 KERN ST	2020, 2017, 2014, 2010, 2005, 2002, 1996, 1995, 1992, 1990, 1986, 1980, 1975, 1970, 1965, 1962, 1958, 1952, 1947, 1942, 1937, 1932, 1927, 1922
1501 KERN ST	2020, 2017, 2014, 2010, 2005, 2000, 1996, 1995, 1992, 1990, 1986, 1980, 1975, 1970, 1965, 1962, 1958, 1952, 1947, 1942, 1937, 1932, 1927, 1922
1501 KERN ST	2017, 2014, 2010, 2005, 2002, 2000, 1996, 1995, 1992, 1990, 1986, 1980, 1975, 1970, 1965, 1962, 1958, 1952, 1947, 1942, 1937, 1932, 1927, 1922
1501 KERN ST	2020, 2017, 2010, 2005, 2002, 2000, 1996, 1995, 1992, 1990, 1986, 1980, 1975, 1970, 1965, 1962, 1958, 1952, 1947, 1942, 1937, 1932, 1927, 1922
1501 KERN ST	2020, 2014, 2010, 2005, 2002, 2000, 1996, 1995, 1992, 1990, 1986, 1980, 1975, 1970, 1965, 1962, 1958, 1952, 1947, 1942, 1937, 1932, 1927, 1922
1501 KERN ST	2020, 2017, 2014, 2010, 2002, 2000, 1996, 1995, 1992, 1990, 1986, 1980, 1975, 1970, 1965, 1962, 1958, 1952, 1947, 1942, 1937, 1932, 1927, 1922
1501 KERN ST	2020, 2017, 2014, 2005, 2002, 2000, 1996, 1995, 1992, 1990, 1986, 1980, 1975, 1970, 1965, 1962, 1958, 1952, 1947, 1942, 1937, 1932, 1927, 1922
1501 KERN ST	2020, 2017, 2014, 2010, 2005, 2002, 2000, 1996, 1995, 1992, 1986, 1980, 1975, 1970, 1965, 1962, 1958, 1952, 1947, 1942, 1937, 1932, 1927, 1922

FINDINGS

Address Researched	Address Not Identified in Research Source
1501 KERN ST	2020, 2017, 2014, 2010, 2005, 2002, 2000, 1996, 1995, 1990, 1986, 1980, 1975, 1970, 1965, 1962, 1958, 1952, 1947, 1942, 1937, 1932, 1927, 1922
1501 KERN ST	2020, 2017, 2014, 2010, 2005, 2002, 2000, 1996, 1995, 1992, 1990, 1980, 1975, 1970, 1965, 1962, 1958, 1952, 1947, 1942, 1937, 1932, 1927, 1922
1501 KERN ST	2020, 2017, 2014, 2010, 2005, 2002, 2000, 1996, 1995, 1992, 1990, 1986, 1975, 1970, 1965, 1962, 1958, 1952, 1947, 1942, 1937, 1932, 1927, 1922
1501 TULARE	2020, 2017, 2014, 2010, 2005, 2002, 2000, 1996, 1995, 1992, 1990, 1986, 1980, 1975, 1970, 1965, 1958, 1952, 1947, 1942, 1937, 1932, 1927, 1922
1501 TULARE	2020, 2017, 2014, 2010, 2005, 2002, 2000, 1996, 1995, 1992, 1990, 1986, 1980, 1975, 1970, 1965, 1962, 1958, 1947, 1942, 1937, 1932, 1927, 1922
1501 TULARE	2020, 2017, 2014, 2010, 2005, 2002, 2000, 1996, 1995, 1992, 1990, 1986, 1980, 1975, 1970, 1965, 1962, 1952, 1947, 1942, 1937, 1932, 1927, 1922
1501 TULARE	2020, 2017, 2014, 2010, 2005, 2002, 2000, 1996, 1995, 1992, 1990, 1986, 1980, 1975, 1970, 1965, 1962, 1958, 1952, 1947, 1942, 1932, 1927, 1922
1501 TULARE	2020, 2017, 2014, 2010, 2005, 2002, 2000, 1996, 1995, 1992, 1990, 1986, 1980, 1975, 1970, 1965, 1962, 1958, 1952, 1947, 1942, 1937, 1927, 1922
1501 TULARE	2020, 2017, 2014, 2010, 2005, 2002, 2000, 1996, 1995, 1992, 1990, 1986, 1980, 1975, 1970, 1965, 1962, 1958, 1952, 1947, 1942, 1937, 1932, 1922
1501 TULARE	2020, 2017, 2014, 2010, 2005, 2002, 2000, 1996, 1995, 1992, 1990, 1986, 1980, 1975, 1970, 1965, 1962, 1958, 1952, 1947, 1937, 1932, 1927, 1922
1501 TULARE	2020, 2017, 2014, 2010, 2005, 2002, 2000, 1996, 1995, 1992, 1990, 1986, 1980, 1975, 1970, 1965, 1962, 1958, 1952, 1942, 1937, 1932, 1927, 1922
1501 TULARE ST	2020, 2017, 2014, 2010, 2005, 2002, 2000, 1996, 1995, 1992, 1990, 1986, 1980, 1975, 1970, 1962, 1958, 1952, 1947, 1942, 1937, 1932, 1927, 1922
1501 TULARE ST	2020, 2017, 2014, 2010, 2005, 2002, 2000, 1996, 1995, 1992, 1990, 1986, 1980, 1975, 1965, 1962, 1958, 1952, 1947, 1942, 1937, 1932, 1927, 1922
1501 TULARE ST	2020, 2017, 2014, 2010, 2005, 2002, 2000, 1996, 1995, 1992, 1990, 1980, 1975, 1970, 1965, 1962, 1958, 1952, 1947, 1942, 1937, 1932, 1927, 1922
1501 TULARE ST	2020, 2017, 2014, 2010, 2005, 2002, 2000, 1996, 1995, 1992, 1990, 1986, 1980, 1970, 1965, 1962, 1958, 1952, 1947, 1942, 1937, 1932, 1927, 1922
1501 TULARE ST	2020, 2017, 2014, 2010, 2005, 2002, 2000, 1996, 1995, 1992, 1986, 1980, 1975, 1970, 1965, 1962, 1958, 1952, 1947, 1942, 1937, 1932, 1927, 1922
1502 FRESNO	2020, 2017, 2014, 2010, 2005, 2002, 2000, 1996, 1995, 1992, 1990, 1986, 1980, 1975, 1970, 1965, 1962, 1952, 1947, 1942, 1937, 1932, 1927, 1922
1502 FRESNO	2020, 2017, 2014, 2010, 2005, 2002, 2000, 1996, 1995, 1992, 1990, 1986, 1980, 1975, 1970, 1965, 1962, 1958, 1947, 1942, 1937, 1932, 1927, 1922
1502 FRESNO	2020, 2017, 2014, 2010, 2005, 2002, 2000, 1996, 1995, 1992, 1990, 1986, 1980, 1975, 1970, 1965, 1962, 1958, 1952, 1947, 1937, 1932, 1927, 1922
1502 FRESNO	2020, 2017, 2014, 2010, 2005, 2002, 2000, 1996, 1995, 1992, 1990, 1986, 1980, 1975, 1970, 1965, 1962, 1958, 1952, 1947, 1942, 1932, 1927, 1922
1502 KERN	2020, 2017, 2014, 2010, 2005, 2002, 2000, 1996, 1995, 1992, 1990, 1986, 1980, 1975, 1970, 1965, 1962, 1952, 1947, 1942, 1937, 1932, 1927, 1922
1502 KERN	2020, 2017, 2014, 2010, 2005, 2002, 2000, 1996, 1995, 1992, 1990, 1986, 1980, 1975, 1970, 1965, 1962, 1958, 1952, 1947, 1937, 1932, 1927, 1922

FINDINGS

Address Researched	Address Not Identified in Research Source
1502 KERN	2020, 2017, 2014, 2010, 2005, 2002, 2000, 1996, 1995, 1992, 1990, 1986, 1980, 1975, 1970, 1965, 1962, 1958, 1952, 1947, 1942, 1937, 1927, 1922
1502 KERN	2020, 2017, 2014, 2010, 2005, 2002, 2000, 1996, 1995, 1992, 1990, 1986, 1980, 1975, 1970, 1965, 1962, 1958, 1952, 1947, 1942, 1932, 1927, 1922
1502 TULARE	2020, 2017, 2014, 2010, 2005, 2002, 2000, 1996, 1995, 1992, 1990, 1986, 1980, 1975, 1970, 1965, 1962, 1952, 1947, 1942, 1937, 1932, 1927, 1922
1502 TULARE	2020, 2017, 2014, 2010, 2005, 2002, 2000, 1996, 1995, 1992, 1990, 1986, 1980, 1975, 1970, 1965, 1962, 1958, 1947, 1942, 1937, 1932, 1927, 1922
1502 TULARE	2020, 2017, 2014, 2010, 2005, 2002, 2000, 1996, 1995, 1992, 1990, 1986, 1980, 1975, 1970, 1965, 1958, 1952, 1947, 1942, 1937, 1932, 1927, 1922
1502 TULARE	2020, 2017, 2014, 2010, 2005, 2002, 2000, 1996, 1995, 1992, 1990, 1986, 1980, 1975, 1970, 1965, 1962, 1958, 1952, 1947, 1942, 1932, 1927, 1922
1502 TULARE	2020, 2017, 2014, 2010, 2005, 2002, 2000, 1996, 1995, 1992, 1990, 1986, 1980, 1975, 1970, 1965, 1962, 1958, 1952, 1947, 1942, 1937, 1932, 1922
1502 TULARE	2020, 2017, 2014, 2010, 2005, 2002, 2000, 1996, 1995, 1992, 1990, 1986, 1980, 1975, 1970, 1965, 1962, 1958, 1952, 1947, 1937, 1932, 1927, 1922
1502 TULARE	2020, 2017, 2014, 2010, 2005, 2002, 2000, 1996, 1995, 1992, 1990, 1986, 1980, 1975, 1970, 1965, 1962, 1958, 1952, 1942, 1937, 1932, 1927, 1922
1502 TULARE ST	2020, 2017, 2014, 2010, 2005, 2002, 2000, 1996, 1995, 1992, 1990, 1986, 1980, 1975, 1970, 1962, 1958, 1952, 1947, 1942, 1937, 1932, 1927, 1922
1502 TULARE ST	2020, 2017, 2014, 2010, 2005, 2002, 2000, 1996, 1995, 1992, 1990, 1986, 1980, 1975, 1965, 1962, 1958, 1952, 1947, 1942, 1937, 1932, 1927, 1922
1502 TULARE ST	2020, 2017, 2014, 2010, 2005, 2002, 2000, 1996, 1995, 1992, 1986, 1980, 1975, 1970, 1965, 1962, 1958, 1952, 1947, 1942, 1937, 1932, 1927, 1922
1502 TULARE ST	2020, 2017, 2014, 2010, 2005, 2002, 2000, 1996, 1995, 1990, 1986, 1980, 1975, 1970, 1965, 1962, 1958, 1952, 1947, 1942, 1937, 1932, 1927, 1922
1502 TULARE ST	2020, 2017, 2014, 2010, 2005, 2002, 2000, 1996, 1995, 1992, 1990, 1986, 1980, 1970, 1965, 1962, 1958, 1952, 1947, 1942, 1937, 1932, 1927, 1922
1502 TULARE ST	2020, 2017, 2014, 2010, 2005, 2002, 2000, 1996, 1995, 1992, 1990, 1980, 1975, 1970, 1965, 1962, 1958, 1952, 1947, 1942, 1937, 1932, 1927, 1922
1502 TULARE ST	2020, 2017, 2014, 2010, 2002, 2000, 1996, 1995, 1992, 1990, 1986, 1980, 1975, 1970, 1965, 1962, 1958, 1952, 1947, 1942, 1937, 1932, 1927, 1922
1502 TULARE ST	2017, 2014, 2010, 2005, 2002, 2000, 1996, 1995, 1992, 1990, 1986, 1980, 1975, 1970, 1965, 1962, 1958, 1952, 1947, 1942, 1937, 1932, 1927, 1922
1502 TULARE ST	2020, 2017, 2014, 2010, 2005, 2002, 2000, 1996, 1992, 1990, 1986, 1980, 1975, 1970, 1965, 1962, 1958, 1952, 1947, 1942, 1937, 1932, 1927, 1922
1503 FRESNO	2020, 2017, 2014, 2010, 2005, 2002, 2000, 1996, 1995, 1992, 1990, 1986, 1980, 1975, 1970, 1965, 1962, 1958, 1952, 1947, 1942, 1937, 1932, 1922
1503 FRESNO	2020, 2017, 2014, 2010, 2005, 2002, 2000, 1996, 1995, 1992, 1990, 1986, 1980, 1975, 1970, 1965, 1962, 1958, 1952, 1947, 1942, 1937, 1927, 1922
1505 KERN	2020, 2017, 2014, 2010, 2005, 2002, 2000, 1996, 1995, 1992, 1990, 1986, 1980, 1975, 1970, 1965, 1962, 1958, 1952, 1947, 1942, 1937, 1927, 1922
1505 KERN ST	2020, 2017, 2014, 2010, 2005, 2002, 2000, 1996, 1992, 1990, 1986, 1980, 1975, 1970, 1965, 1962, 1958, 1952, 1947, 1942, 1937, 1932, 1927, 1922

FINDINGS

Address Researched	Address Not Identified in Research Source
1505 KERN ST	2020, 2017, 2014, 2010, 2005, 2000, 1996, 1995, 1992, 1990, 1986, 1980, 1975, 1970, 1965, 1962, 1958, 1952, 1947, 1942, 1937, 1932, 1927, 1922
1505 KERN ST	2020, 2017, 2014, 2010, 2005, 2002, 2000, 1995, 1992, 1990, 1986, 1980, 1975, 1970, 1965, 1962, 1958, 1952, 1947, 1942, 1937, 1932, 1927, 1922
1505 KERN ST	2020, 2017, 2014, 2010, 2002, 2000, 1996, 1995, 1992, 1990, 1986, 1980, 1975, 1970, 1965, 1962, 1958, 1952, 1947, 1942, 1937, 1932, 1927, 1922
1505 KERN ST	2020, 2017, 2014, 2010, 2005, 2002, 2000, 1996, 1995, 1990, 1986, 1980, 1975, 1970, 1965, 1962, 1958, 1952, 1947, 1942, 1937, 1932, 1927, 1922
1505 KERN ST	2020, 2017, 2014, 2010, 2005, 2002, 2000, 1996, 1995, 1992, 1986, 1980, 1975, 1970, 1965, 1962, 1958, 1952, 1947, 1942, 1937, 1932, 1927, 1922
1505 KERN ST	2020, 2017, 2014, 2010, 2005, 2002, 2000, 1996, 1995, 1992, 1990, 1980, 1975, 1970, 1965, 1962, 1958, 1952, 1947, 1942, 1937, 1932, 1927, 1922
1505 TULARE	2020, 2017, 2014, 2010, 2005, 2002, 2000, 1996, 1995, 1992, 1990, 1986, 1980, 1975, 1970, 1965, 1958, 1952, 1947, 1942, 1937, 1932, 1927, 1922
1505 TULARE	2020, 2017, 2014, 2010, 2005, 2002, 2000, 1996, 1995, 1992, 1990, 1986, 1980, 1975, 1970, 1965, 1962, 1958, 1947, 1942, 1937, 1932, 1927, 1922
1505 TULARE	2020, 2017, 2014, 2010, 2005, 2002, 2000, 1996, 1995, 1992, 1990, 1986, 1980, 1975, 1970, 1965, 1962, 1952, 1947, 1942, 1937, 1932, 1927, 1922
1505 TULARE	2020, 2017, 2014, 2010, 2005, 2002, 2000, 1996, 1995, 1992, 1990, 1986, 1980, 1975, 1970, 1965, 1962, 1958, 1952, 1947, 1942, 1937, 1927, 1922
1505 TULARE	2020, 2017, 2014, 2010, 2005, 2002, 2000, 1996, 1995, 1992, 1990, 1986, 1980, 1975, 1970, 1965, 1962, 1952, 1947, 1942, 1932, 1927, 1922
1505 TULARE	2020, 2017, 2014, 2010, 2005, 2002, 2000, 1996, 1995, 1992, 1990, 1986, 1980, 1975, 1970, 1965, 1962, 1958, 1952, 1947, 1942, 1937, 1932, 1922
1505 TULARE	2020, 2017, 2014, 2010, 2005, 2002, 2000, 1996, 1995, 1992, 1990, 1986, 1980, 1975, 1970, 1965, 1962, 1958, 1952, 1942, 1937, 1927, 1922
1505 TULARE	2020, 2017, 2014, 2010, 2005, 2002, 2000, 1996, 1995, 1992, 1990, 1986, 1980, 1975, 1970, 1965, 1962, 1958, 1952, 1947, 1937, 1932, 1927, 1922
1505 TULARE ST	2020, 2017, 2014, 2010, 2005, 2002, 2000, 1996, 1995, 1992, 1990, 1986, 1980, 1975, 1970, 1962, 1958, 1952, 1947, 1942, 1937, 1932, 1927, 1922
1507 KERN	2020, 2017, 2014, 2010, 2005, 2002, 2000, 1996, 1995, 1992, 1990, 1986, 1980, 1975, 1970, 1965, 1958, 1952, 1947, 1942, 1937, 1932, 1927, 1922
1507 KERN	2020, 2017, 2014, 2010, 2005, 2002, 2000, 1996, 1995, 1992, 1990, 1986, 1980, 1975, 1970, 1965, 1962, 1952, 1947, 1942, 1937, 1932, 1927, 1922
1507 KERN	2020, 2017, 2014, 2010, 2005, 2002, 2000, 1996, 1995, 1992, 1990, 1986, 1980, 1975, 1970, 1965, 1962, 1958, 1947, 1942, 1937, 1932, 1927, 1922
1507 KERN	2020, 2017, 2014, 2010, 2005, 2002, 2000, 1996, 1995, 1992, 1990, 1986, 1980, 1975, 1970, 1965, 1962, 1952, 1947, 1937, 1932, 1927, 1922
1507 KERN	2020, 2017, 2014, 2010, 2005, 2002, 2000, 1996, 1995, 1992, 1990, 1986, 1980, 1975, 1970, 1965, 1962, 1958, 1952, 1942, 1937, 1932, 1927, 1922
1507 KERN	2020, 2017, 2014, 2010, 2005, 2002, 2000, 1996, 1995, 1992, 1990, 1986, 1980, 1975, 1970, 1965, 1962, 1958, 1952, 1947, 1942, 1932, 1927, 1922
1507 KERN	2020, 2017, 2014, 2010, 2005, 2002, 2000, 1996, 1995, 1992, 1990, 1986, 1980, 1975, 1970, 1965, 1962, 1958, 1952, 1947, 1942, 1937, 1927, 1922

FINDINGS

Address Researched	Address Not Identified in Research Source
1507 KERN ST	2020, 2017, 2014, 2010, 2005, 2002, 2000, 1996, 1995, 1992, 1990, 1986, 1980, 1975, 1970, 1962, 1958, 1952, 1947, 1942, 1937, 1932, 1927, 1922
1507 KERN ST	2020, 2017, 2014, 2010, 2005, 2002, 2000, 1996, 1995, 1992, 1990, 1986, 1980, 1975, 1965, 1962, 1958, 1952, 1947, 1942, 1937, 1932, 1927, 1922
1507 KERN ST	2020, 2017, 2014, 2010, 2005, 2002, 2000, 1996, 1995, 1992, 1990, 1980, 1975, 1970, 1965, 1962, 1958, 1952, 1947, 1942, 1937, 1932, 1927, 1922
1507 KERN ST	2020, 2017, 2014, 2010, 2005, 2002, 2000, 1996, 1995, 1992, 1986, 1980, 1975, 1970, 1965, 1962, 1958, 1952, 1947, 1942, 1937, 1932, 1927, 1922
1507 KERN ST	2020, 2017, 2014, 2010, 2005, 2002, 2000, 1996, 1995, 1992, 1990, 1986, 1975, 1970, 1965, 1962, 1958, 1952, 1947, 1942, 1937, 1932, 1927, 1922
1507 KERN ST	2020, 2017, 2014, 2010, 2005, 2002, 2000, 1996, 1995, 1992, 1990, 1986, 1980, 1970, 1965, 1962, 1958, 1952, 1947, 1942, 1937, 1932, 1927, 1922
1507 KERN ST	2020, 2017, 2014, 2005, 2002, 2000, 1996, 1995, 1992, 1990, 1986, 1980, 1975, 1970, 1965, 1962, 1958, 1952, 1947, 1942, 1937, 1932, 1927, 1922
1507 TULARE	2020, 2017, 2014, 2010, 2005, 2002, 2000, 1996, 1995, 1992, 1990, 1986, 1980, 1975, 1970, 1965, 1958, 1952, 1947, 1942, 1937, 1932, 1927, 1922
1507 TULARE	2020, 2017, 2014, 2010, 2005, 2002, 2000, 1996, 1995, 1992, 1990, 1986, 1980, 1975, 1970, 1965, 1962, 1958, 1947, 1942, 1937, 1932, 1927, 1922
1507 TULARE	2020, 2017, 2014, 2010, 2005, 2002, 2000, 1996, 1995, 1992, 1990, 1986, 1980, 1975, 1970, 1965, 1962, 1952, 1947, 1942, 1937, 1932, 1927, 1922
1507 TULARE	2020, 2017, 2014, 2010, 2005, 2002, 2000, 1996, 1995, 1992, 1990, 1986, 1980, 1975, 1970, 1965, 1962, 1958, 1952, 1947, 1942, 1937, 1927, 1922
1507 TULARE	2020, 2017, 2014, 2010, 2005, 2002, 2000, 1996, 1995, 1992, 1990, 1986, 1980, 1975, 1970, 1965, 1962, 1958, 1952, 1947, 1942, 1932, 1927, 1922
1507 TULARE	2020, 2017, 2014, 2010, 2005, 2002, 2000, 1996, 1995, 1992, 1990, 1986, 1980, 1975, 1970, 1965, 1962, 1958, 1952, 1942, 1937, 1932, 1927, 1922
1507 TULARE	2020, 2017, 2014, 2010, 2005, 2002, 2000, 1996, 1995, 1992, 1990, 1986, 1980, 1975, 1970, 1965, 1962, 1958, 1952, 1947, 1937, 1932, 1927, 1922
1507 TULARE ST	2020, 2017, 2014, 2010, 2005, 2002, 2000, 1996, 1995, 1992, 1990, 1986, 1980, 1975, 1970, 1962, 1958, 1952, 1947, 1942, 1937, 1932, 1927, 1922
1507 TULARE ST	2020, 2017, 2014, 2010, 2005, 2002, 2000, 1996, 1995, 1992, 1990, 1986, 1980, 1975, 1965, 1962, 1958, 1952, 1947, 1942, 1937, 1932, 1927, 1922
1507 TULARE ST	2017, 2014, 2010, 2005, 2002, 2000, 1996, 1995, 1992, 1990, 1986, 1980, 1975, 1970, 1965, 1962, 1958, 1952, 1947, 1942, 1937, 1932, 1927, 1922
1507 TULARE ST	2020, 2017, 2014, 2010, 2005, 2002, 2000, 1996, 1995, 1992, 1990, 1986, 1980, 1970, 1965, 1962, 1958, 1952, 1947, 1942, 1937, 1932, 1927, 1922
1507 TULARE ST	2020, 2017, 2014, 2010, 2005, 2002, 2000, 1996, 1995, 1992, 1990, 1980, 1975, 1970, 1965, 1962, 1958, 1952, 1947, 1942, 1937, 1932, 1927, 1922
1507 TULARE ST	2020, 2017, 2014, 2010, 2005, 2002, 2000, 1996, 1995, 1992, 1986, 1980, 1975, 1970, 1965, 1962, 1958, 1952, 1947, 1942, 1937, 1932, 1927, 1922
1507 TULARE ST	2020, 2017, 2014, 2010, 2005, 2002, 2000, 1996, 1995, 1990, 1986, 1980, 1975, 1970, 1965, 1962, 1958, 1952, 1947, 1942, 1937, 1932, 1927, 1922
1507 Tulare Street	2020, 2017, 2014, 2010, 2005, 2002, 2000, 1996, 1995, 1992, 1990, 1986, 1980, 1975, 1970, 1965, 1962, 1958, 1952, 1947, 1942, 1937, 1932, 1927, 1922

FINDINGS

Address Researched	Address Not Identified in Research Source
1509 KERN	2020, 2017, 2014, 2010, 2005, 2002, 2000, 1996, 1995, 1992, 1990, 1986, 1980, 1975, 1970, 1965, 1958, 1952, 1947, 1942, 1937, 1932, 1927, 1922
1509 KERN	2020, 2017, 2014, 2010, 2005, 2002, 2000, 1996, 1995, 1992, 1990, 1986, 1980, 1975, 1970, 1965, 1962, 1952, 1947, 1942, 1937, 1932, 1927, 1922
1509 KERN	2020, 2017, 2014, 2010, 2005, 2002, 2000, 1996, 1995, 1992, 1990, 1986, 1980, 1975, 1970, 1965, 1962, 1958, 1947, 1942, 1937, 1932, 1927, 1922
1509 KERN	2020, 2017, 2014, 2010, 2005, 2002, 2000, 1996, 1995, 1992, 1990, 1986, 1980, 1975, 1970, 1965, 1962, 1958, 1952, 1947, 1937, 1932, 1927, 1922
1509 KERN	2020, 2017, 2014, 2010, 2005, 2002, 2000, 1996, 1995, 1992, 1990, 1986, 1980, 1975, 1970, 1965, 1962, 1958, 1952, 1942, 1937, 1932, 1927, 1922
1509 KERN	2020, 2017, 2014, 2010, 2005, 2002, 2000, 1996, 1995, 1992, 1990, 1986, 1980, 1975, 1970, 1965, 1962, 1958, 1952, 1947, 1942, 1932, 1927, 1922
1509 KERN	2020, 2017, 2014, 2010, 2005, 2002, 2000, 1996, 1995, 1992, 1990, 1986, 1980, 1975, 1970, 1965, 1962, 1958, 1952, 1947, 1942, 1937, 1927, 1922
1509 TULARE	2020, 2017, 2014, 2010, 2005, 2002, 2000, 1996, 1995, 1992, 1990, 1986, 1980, 1975, 1970, 1965, 1962, 1958, 1952, 1947, 1942, 1937, 1927, 1922
1509 TULARE	2020, 2017, 2014, 2010, 2005, 2002, 2000, 1996, 1995, 1992, 1990, 1986, 1980, 1975, 1970, 1965, 1962, 1958, 1952, 1947, 1942, 1937, 1932, 1922
1510 FRESNO	2020, 2017, 2014, 2010, 2005, 2002, 2000, 1996, 1995, 1992, 1990, 1986, 1980, 1975, 1970, 1965, 1962, 1958, 1952, 1947, 1942, 1937, 1932, 1922
1510 TULARE	2020, 2017, 2014, 2010, 2005, 2002, 2000, 1996, 1995, 1992, 1990, 1986, 1980, 1975, 1970, 1965, 1962, 1958, 1952, 1947, 1942, 1937, 1927, 1922
1510 TULARE	2020, 2017, 2014, 2010, 2005, 2002, 2000, 1996, 1995, 1992, 1990, 1986, 1980, 1975, 1970, 1965, 1962, 1958, 1952, 1947, 1942, 1932, 1927, 1922
1511 FRESNO	2020, 2017, 2014, 2010, 2005, 2002, 2000, 1996, 1995, 1992, 1990, 1986, 1980, 1975, 1970, 1965, 1962, 1958, 1952, 1947, 1942, 1937, 1927, 1922
1511 FRESNO	2020, 2017, 2014, 2010, 2005, 2002, 2000, 1996, 1995, 1992, 1990, 1986, 1980, 1975, 1970, 1965, 1962, 1958, 1952, 1947, 1942, 1937, 1932, 1922
1511 TULARE	2020, 2017, 2014, 2010, 2005, 2002, 2000, 1996, 1995, 1992, 1990, 1986, 1980, 1975, 1970, 1965, 1962, 1958, 1947, 1942, 1937, 1932, 1927, 1922
1511 TULARE	2020, 2017, 2014, 2010, 2005, 2002, 2000, 1996, 1995, 1992, 1990, 1986, 1980, 1975, 1970, 1965, 1962, 1952, 1947, 1942, 1937, 1932, 1927, 1922
1511 TULARE	2020, 2017, 2014, 2010, 2005, 2002, 2000, 1996, 1995, 1992, 1990, 1986, 1980, 1975, 1970, 1965, 1958, 1952, 1947, 1942, 1937, 1932, 1927, 1922
1511 TULARE	2020, 2017, 2014, 2010, 2005, 2002, 2000, 1996, 1995, 1992, 1990, 1986, 1980, 1975, 1970, 1965, 1962, 1958, 1952, 1947, 1942, 1937, 1932, 1922
1511 TULARE	2020, 2017, 2014, 2010, 2005, 2002, 2000, 1996, 1995, 1992, 1990, 1986, 1980, 1975, 1970, 1965, 1962, 1958, 1952, 1947, 1942, 1937, 1927, 1922
1511 TULARE	2020, 2017, 2014, 2010, 2005, 2002, 2000, 1996, 1995, 1992, 1990, 1986, 1980, 1975, 1970, 1965, 1962, 1958, 1952, 1947, 1942, 1932, 1927, 1922
1511 TULARE	2020, 2017, 2014, 2010, 2005, 2002, 2000, 1996, 1995, 1992, 1990, 1986, 1980, 1975, 1970, 1965, 1962, 1958, 1952, 1942, 1937, 1932, 1927, 1922
1511 TULARE	2020, 2017, 2014, 2010, 2005, 2002, 2000, 1996, 1995, 1992, 1990, 1986, 1980, 1975, 1970, 1965, 1962, 1958, 1952, 1947, 1937, 1932, 1927, 1922

FINDINGS

Address Researched	Address Not Identified in Research Source
1511 TULARE ST	2020, 2017, 2014, 2010, 2005, 2002, 2000, 1996, 1995, 1992, 1990, 1986, 1980, 1975, 1970, 1962, 1958, 1952, 1947, 1942, 1937, 1932, 1927, 1922
1512 TULARE	2020, 2017, 2014, 2010, 2005, 2002, 2000, 1996, 1995, 1992, 1990, 1986, 1980, 1975, 1970, 1965, 1958, 1952, 1947, 1942, 1937, 1932, 1927, 1922
1512 TULARE	2020, 2017, 2014, 2010, 2005, 2002, 2000, 1996, 1995, 1992, 1990, 1986, 1980, 1975, 1970, 1965, 1962, 1952, 1947, 1942, 1937, 1932, 1927, 1922
1512 TULARE	2020, 2017, 2014, 2010, 2005, 2002, 2000, 1996, 1995, 1992, 1990, 1986, 1980, 1975, 1970, 1965, 1962, 1958, 1947, 1942, 1937, 1932, 1927, 1922
1512 TULARE	2020, 2017, 2014, 2010, 2005, 2002, 2000, 1996, 1995, 1992, 1990, 1986, 1980, 1975, 1970, 1965, 1962, 1958, 1952, 1947, 1937, 1932, 1927, 1922
1512 TULARE	2020, 2017, 2014, 2010, 2005, 2002, 2000, 1996, 1995, 1992, 1990, 1986, 1980, 1975, 1970, 1965, 1962, 1958, 1952, 1942, 1937, 1932, 1927, 1922
1512 TULARE	2020, 2017, 2014, 2010, 2005, 2002, 2000, 1996, 1995, 1992, 1990, 1986, 1980, 1975, 1970, 1965, 1962, 1958, 1952, 1947, 1942, 1932, 1927, 1922
1512 TULARE	2020, 2017, 2014, 2010, 2005, 2002, 2000, 1996, 1995, 1992, 1990, 1986, 1980, 1975, 1970, 1965, 1962, 1958, 1952, 1947, 1942, 1937, 1927, 1922
1512 TULARE	2020, 2017, 2014, 2010, 2005, 2002, 2000, 1996, 1995, 1992, 1990, 1986, 1980, 1975, 1970, 1965, 1962, 1958, 1952, 1947, 1942, 1937, 1932, 1922
1512 TULARE ST	2020, 2017, 2014, 2010, 2005, 2002, 2000, 1996, 1995, 1992, 1990, 1986, 1980, 1975, 1970, 1962, 1958, 1952, 1947, 1942, 1937, 1932, 1927, 1922
1512 TULARE ST	2020, 2017, 2014, 2010, 2005, 2002, 2000, 1996, 1995, 1992, 1990, 1986, 1980, 1975, 1965, 1962, 1958, 1952, 1947, 1942, 1937, 1932, 1927, 1922
1512 TULARE ST	2017, 2014, 2010, 2005, 2002, 2000, 1996, 1995, 1992, 1990, 1986, 1980, 1975, 1970, 1965, 1962, 1958, 1952, 1947, 1942, 1937, 1932, 1927, 1922
1512 TULARE ST	2020, 2014, 2010, 2005, 2002, 2000, 1996, 1995, 1992, 1990, 1986, 1980, 1975, 1970, 1965, 1962, 1958, 1952, 1947, 1942, 1937, 1932, 1927, 1922
1512 TULARE ST	2020, 2017, 2014, 2005, 2002, 2000, 1996, 1995, 1992, 1990, 1986, 1980, 1975, 1970, 1965, 1962, 1958, 1952, 1947, 1942, 1937, 1932, 1927, 1922
1512 TULARE ST	2020, 2017, 2010, 2005, 2002, 2000, 1996, 1995, 1992, 1990, 1986, 1980, 1975, 1970, 1965, 1962, 1958, 1952, 1947, 1942, 1937, 1932, 1927, 1922
1512 TULARE ST	2020, 2017, 2014, 2010, 2002, 2000, 1996, 1995, 1992, 1990, 1986, 1980, 1975, 1970, 1965, 1962, 1958, 1952, 1947, 1942, 1937, 1932, 1927, 1922
1512 TULARE ST	2020, 2017, 2014, 2010, 2005, 2002, 2000, 1995, 1992, 1990, 1986, 1980, 1975, 1970, 1965, 1962, 1958, 1952, 1947, 1942, 1937, 1932, 1927, 1922
1512 TULARE ST	2020, 2017, 2014, 2010, 2005, 2000, 1996, 1995, 1992, 1990, 1986, 1980, 1975, 1970, 1965, 1962, 1958, 1952, 1947, 1942, 1937, 1932, 1927, 1922
1512 TULARE ST	2020, 2017, 2014, 2010, 2005, 2002, 2000, 1996, 1995, 1990, 1986, 1980, 1975, 1970, 1965, 1962, 1958, 1952, 1947, 1942, 1937, 1932, 1927, 1922
1512 TULARE ST	2020, 2017, 2014, 2010, 2005, 2002, 2000, 1996, 1995, 1992, 1986, 1980, 1975, 1970, 1965, 1962, 1958, 1952, 1947, 1942, 1937, 1932, 1927, 1922
1512 TULARE ST	2020, 2017, 2014, 2010, 2005, 2002, 2000, 1996, 1995, 1992, 1990, 1980, 1975, 1970, 1965, 1962, 1958, 1952, 1947, 1942, 1937, 1932, 1927, 1922
1512 TULARE ST	2020, 2017, 2014, 2010, 2005, 2002, 2000, 1996, 1995, 1992, 1990, 1986, 1980, 1970, 1965, 1962, 1958, 1952, 1947, 1942, 1937, 1932, 1927, 1922

FINDINGS

Address Researched	Address Not Identified in Research Source
1513 FRESNO	2020, 2017, 2014, 2010, 2005, 2002, 2000, 1996, 1995, 1992, 1990, 1986, 1980, 1975, 1970, 1965, 1962, 1958, 1952, 1947, 1942, 1937, 1932, 1922
1513 FRESNO	2020, 2017, 2014, 2010, 2005, 2002, 2000, 1996, 1995, 1992, 1990, 1986, 1980, 1975, 1970, 1965, 1962, 1958, 1952, 1947, 1942, 1937, 1927, 1922
1513 FRESNO	2020, 2017, 2014, 2010, 2005, 2002, 2000, 1996, 1995, 1992, 1990, 1986, 1980, 1975, 1970, 1965, 1962, 1958, 1952, 1947, 1937, 1932, 1927, 1922
1513 FRESNO	2020, 2017, 2014, 2010, 2005, 2002, 2000, 1996, 1995, 1992, 1990, 1986, 1980, 1975, 1970, 1965, 1962, 1958, 1952, 1947, 1942, 1932, 1927, 1922
1513 KERN	2020, 2017, 2014, 2010, 2005, 2002, 2000, 1996, 1995, 1992, 1990, 1986, 1980, 1975, 1970, 1965, 1958, 1952, 1947, 1942, 1937, 1932, 1927, 1922
1513 KERN	2020, 2017, 2014, 2010, 2005, 2002, 2000, 1996, 1995, 1992, 1990, 1986, 1980, 1975, 1970, 1965, 1962, 1958, 1947, 1942, 1937, 1932, 1927, 1922
1513 KERN	2020, 2017, 2014, 2010, 2005, 2002, 2000, 1996, 1995, 1992, 1990, 1986, 1980, 1975, 1970, 1965, 1962, 1952, 1947, 1942, 1937, 1932, 1927, 1922
1513 KERN	2020, 2017, 2014, 2010, 2005, 2002, 2000, 1996, 1995, 1992, 1990, 1986, 1980, 1975, 1970, 1965, 1962, 1958, 1952, 1947, 1937, 1932, 1927, 1922
1513 KERN	2020, 2017, 2014, 2010, 2005, 2002, 2000, 1996, 1995, 1992, 1990, 1986, 1980, 1975, 1970, 1965, 1962, 1958, 1952, 1942, 1937, 1932, 1927, 1922
1513 KERN	2020, 2017, 2014, 2010, 2005, 2002, 2000, 1996, 1995, 1992, 1990, 1986, 1980, 1975, 1970, 1965, 1962, 1958, 1952, 1947, 1942, 1937, 1927, 1922
1513 KERN ST	2020, 2017, 2014, 2010, 2005, 2002, 2000, 1996, 1995, 1992, 1990, 1986, 1980, 1975, 1970, 1962, 1958, 1952, 1947, 1942, 1937, 1932, 1927, 1922
1513 KERN ST	2020, 2017, 2014, 2010, 2005, 2002, 2000, 1996, 1995, 1992, 1990, 1986, 1980, 1975, 1965, 1962, 1958, 1952, 1947, 1942, 1937, 1932, 1927, 1922
1513 KERN ST	2020, 2017, 2014, 2010, 2005, 2002, 2000, 1996, 1995, 1992, 1990, 1986, 1980, 1970, 1965, 1962, 1958, 1952, 1947, 1942, 1937, 1932, 1927, 1922
1513 KERN ST	2020, 2017, 2014, 2010, 2005, 2002, 2000, 1996, 1995, 1992, 1990, 1986, 1975, 1970, 1965, 1962, 1958, 1952, 1947, 1942, 1937, 1932, 1927, 1922
1513 KERN ST	2020, 2017, 2014, 2010, 2005, 2002, 2000, 1996, 1995, 1992, 1986, 1980, 1975, 1970, 1965, 1962, 1958, 1952, 1947, 1942, 1937, 1932, 1927, 1922
1513 KERN ST	2020, 2017, 2014, 2010, 2005, 2002, 2000, 1996, 1995, 1990, 1986, 1980, 1975, 1970, 1965, 1962, 1958, 1952, 1947, 1942, 1937, 1932, 1927, 1922
1513 KERN ST	2020, 2017, 2014, 2010, 2005, 2002, 2000, 1996, 1995, 1992, 1990, 1980, 1975, 1970, 1965, 1962, 1958, 1952, 1947, 1942, 1937, 1932, 1927, 1922
1513 KERN ST	2020, 2017, 2014, 2010, 2005, 2000, 1996, 1995, 1992, 1990, 1986, 1980, 1975, 1970, 1965, 1962, 1958, 1952, 1947, 1942, 1937, 1932, 1927, 1922
1513 KERN ST	2020, 2017, 2014, 2010, 2005, 2002, 2000, 1995, 1992, 1990, 1986, 1980, 1975, 1970, 1965, 1962, 1958, 1952, 1947, 1942, 1937, 1932, 1927, 1922
1513 KERN ST	2020, 2017, 2014, 2010, 2005, 2002, 1996, 1995, 1992, 1990, 1986, 1980, 1975, 1970, 1965, 1962, 1958, 1952, 1947, 1942, 1937, 1932, 1927, 1922
1513 KERN ST	2020, 2017, 2014, 2010, 2002, 2000, 1996, 1995, 1992, 1990, 1986, 1980, 1975, 1970, 1965, 1962, 1958, 1952, 1947, 1942, 1937, 1932, 1927, 1922
1514 TULARE	2020, 2017, 2014, 2010, 2005, 2002, 2000, 1996, 1995, 1992, 1990, 1986, 1980, 1975, 1970, 1965, 1962, 1958, 1952, 1947, 1942, 1937, 1932, 1922

FINDINGS

Address Researched	Address Not Identified in Research Source
1515 FRESNO	2020, 2017, 2014, 2010, 2005, 2002, 2000, 1996, 1995, 1992, 1990, 1986, 1980, 1975, 1970, 1965, 1962, 1958, 1952, 1947, 1942, 1937, 1932, 1922
1515 FRESNO	2020, 2017, 2014, 2010, 2005, 2002, 2000, 1996, 1995, 1992, 1990, 1986, 1980, 1975, 1970, 1965, 1962, 1958, 1952, 1947, 1942, 1937, 1927, 1922
1515 INYO	2020, 2017, 2014, 2010, 2005, 2002, 2000, 1996, 1995, 1992, 1990, 1986, 1980, 1975, 1970, 1965, 1958, 1952, 1947, 1942, 1937, 1932, 1927, 1922
1515 INYO ST	2020, 2017, 2014, 2010, 2005, 2002, 2000, 1996, 1995, 1992, 1990, 1986, 1980, 1975, 1970, 1962, 1958, 1952, 1947, 1942, 1937, 1932, 1927, 1922
1515 INYO ST	2020, 2017, 2014, 2010, 2005, 2002, 2000, 1996, 1995, 1992, 1990, 1986, 1980, 1975, 1965, 1962, 1958, 1952, 1947, 1942, 1937, 1932, 1927, 1922
1515 INYO ST	2020, 2017, 2014, 2010, 2005, 2002, 2000, 1995, 1992, 1990, 1986, 1980, 1975, 1970, 1965, 1962, 1958, 1952, 1947, 1942, 1937, 1932, 1927, 1922
1515 INYO ST	2020, 2017, 2014, 2010, 2005, 2002, 2000, 1996, 1992, 1990, 1986, 1980, 1975, 1970, 1965, 1962, 1958, 1952, 1947, 1942, 1937, 1932, 1927, 1922
1515 INYO ST	2020, 2017, 2014, 2010, 2005, 2002, 2000, 1996, 1995, 1992, 1986, 1980, 1975, 1970, 1965, 1962, 1958, 1952, 1947, 1942, 1937, 1932, 1927, 1922
1515 INYO ST	2020, 2017, 2014, 2010, 2005, 2002, 2000, 1996, 1995, 1992, 1990, 1980, 1975, 1970, 1965, 1962, 1958, 1952, 1947, 1942, 1937, 1932, 1927, 1922
1515 INYO ST	2020, 2017, 2014, 2010, 2005, 2002, 2000, 1996, 1995, 1992, 1990, 1986, 1975, 1970, 1965, 1962, 1958, 1952, 1947, 1942, 1937, 1932, 1927, 1922
1515 KERN	2020, 2017, 2014, 2010, 2005, 2002, 2000, 1996, 1995, 1992, 1990, 1986, 1980, 1975, 1970, 1965, 1958, 1952, 1947, 1942, 1937, 1932, 1927, 1922
1515 KERN	2020, 2017, 2014, 2010, 2005, 2002, 2000, 1996, 1995, 1992, 1990, 1986, 1980, 1975, 1970, 1965, 1962, 1952, 1947, 1942, 1937, 1932, 1927, 1922
1515 KERN	2020, 2017, 2014, 2010, 2005, 2002, 2000, 1996, 1995, 1992, 1990, 1986, 1980, 1975, 1970, 1965, 1962, 1958, 1947, 1942, 1937, 1932, 1927, 1922
1515 KERN	2020, 2017, 2014, 2010, 2005, 2002, 2000, 1996, 1995, 1992, 1990, 1986, 1980, 1975, 1970, 1965, 1962, 1958, 1952, 1947, 1942, 1937, 1932, 1927, 1922
1515 KERN	2020, 2017, 2014, 2010, 2005, 2002, 2000, 1996, 1995, 1992, 1990, 1986, 1980, 1975, 1970, 1965, 1962, 1958, 1952, 1947, 1942, 1937, 1932, 1927
1515 KERN	2020, 2017, 2014, 2010, 2005, 2002, 2000, 1996, 1995, 1992, 1990, 1986, 1980, 1975, 1970, 1965, 1962, 1958, 1952, 1942, 1937, 1932, 1927, 1922
1515 KERN	2020, 2017, 2014, 2010, 2005, 2002, 2000, 1996, 1995, 1992, 1990, 1986, 1980, 1975, 1970, 1965, 1962, 1958, 1952, 1947, 1937, 1932, 1927, 1922
1515 KERN ST	2020, 2017, 2014, 2010, 2005, 2002, 2000, 1996, 1995, 1992, 1990, 1986, 1980, 1975, 1970, 1962, 1958, 1952, 1947, 1942, 1937, 1932, 1927, 1922
1515 TULARE	2020, 2017, 2014, 2010, 2005, 2002, 2000, 1996, 1995, 1992, 1990, 1986, 1980, 1975, 1970, 1965, 1958, 1952, 1947, 1942, 1937, 1932, 1927, 1922
1515 TULARE	2020, 2017, 2014, 2010, 2005, 2002, 2000, 1996, 1995, 1992, 1990, 1986, 1980, 1975, 1970, 1965, 1962, 1958, 1947, 1942, 1937, 1932, 1927, 1922
1515 TULARE	2020, 2017, 2014, 2010, 2005, 2002, 2000, 1996, 1995, 1992, 1990, 1986, 1980, 1975, 1970, 1965, 1962, 1952, 1947, 1942, 1937, 1932, 1927, 1922
1515 TULARE	2020, 2017, 2014, 2010, 2005, 2002, 2000, 1996, 1995, 1992, 1990, 1986, 1980, 1975, 1970, 1965, 1962, 1958, 1952, 1947, 1937, 1932, 1927, 1922

FINDINGS

Address Researched	Address Not Identified in Research Source
1515 TULARE	2020, 2017, 2014, 2010, 2005, 2002, 2000, 1996, 1995, 1992, 1990, 1986, 1980, 1975, 1970, 1965, 1962, 1958, 1952, 1942, 1937, 1932, 1927, 1922
1515 TULARE	2020, 2017, 2014, 2010, 2005, 2002, 2000, 1996, 1995, 1992, 1990, 1986, 1980, 1975, 1970, 1965, 1962, 1958, 1952, 1947, 1942, 1937, 1932, 1922
1515 TULARE	2020, 2017, 2014, 2010, 2005, 2002, 2000, 1996, 1995, 1992, 1990, 1986, 1980, 1975, 1970, 1965, 1962, 1958, 1952, 1947, 1942, 1937, 1927, 1922
1515 TULARE	2020, 2017, 2014, 2010, 2005, 2002, 2000, 1996, 1995, 1992, 1990, 1986, 1980, 1975, 1970, 1965, 1962, 1958, 1952, 1947, 1942, 1932, 1927, 1922
1515 TULARE ST	2020, 2017, 2014, 2010, 2005, 2002, 2000, 1996, 1995, 1992, 1990, 1986, 1980, 1975, 1970, 1962, 1958, 1952, 1947, 1942, 1937, 1932, 1927, 1922
1515 TULARE ST	2020, 2017, 2014, 2010, 2005, 2002, 2000, 1996, 1995, 1992, 1990, 1986, 1980, 1975, 1965, 1962, 1958, 1952, 1947, 1942, 1937, 1932, 1927, 1922
1515 TULARE ST	2020, 2017, 2014, 2010, 2005, 2002, 2000, 1996, 1995, 1992, 1990, 1986, 1980, 1970, 1965, 1962, 1958, 1952, 1947, 1942, 1937, 1932, 1927, 1922
1515 TULARE ST	2020, 2017, 2014, 2010, 2005, 2002, 2000, 1996, 1995, 1992, 1990, 1980, 1975, 1970, 1965, 1962, 1958, 1952, 1947, 1942, 1937, 1932, 1927, 1922
1515 TULARE ST	2020, 2017, 2014, 2010, 2005, 2002, 2000, 1996, 1995, 1992, 1986, 1980, 1975, 1970, 1965, 1962, 1958, 1952, 1947, 1942, 1937, 1932, 1927, 1922
1515 TULARE ST	2020, 2017, 2014, 2010, 2005, 2002, 1996, 1995, 1992, 1990, 1986, 1980, 1975, 1970, 1965, 1962, 1958, 1952, 1947, 1942, 1937, 1932, 1927, 1922
1515 TULARE ST	2020, 2017, 2014, 2010, 2005, 2000, 1996, 1995, 1992, 1990, 1986, 1980, 1975, 1970, 1965, 1962, 1958, 1952, 1947, 1942, 1937, 1932, 1927, 1922
1515 TULARE ST	2020, 2017, 2014, 2010, 2002, 2000, 1996, 1995, 1992, 1990, 1986, 1980, 1975, 1970, 1965, 1962, 1958, 1952, 1947, 1942, 1937, 1932, 1927, 1922
1515 TULARE ST	2020, 2017, 2014, 2005, 2002, 2000, 1996, 1995, 1992, 1990, 1986, 1980, 1975, 1970, 1965, 1962, 1958, 1952, 1947, 1942, 1937, 1932, 1927, 1922
1516 KERN	2020, 2017, 2014, 2010, 2005, 2002, 2000, 1996, 1995, 1992, 1990, 1986, 1980, 1975, 1970, 1965, 1962, 1958, 1952, 1947, 1942, 1937, 1927, 1922
1516 KERN	2020, 2017, 2014, 2010, 2005, 2002, 2000, 1996, 1995, 1992, 1990, 1986, 1980, 1975, 1970, 1965, 1962, 1958, 1952, 1947, 1937, 1932, 1927, 1922
1516 MONO	2020, 2017, 2014, 2010, 2005, 2002, 2000, 1996, 1995, 1992, 1990, 1986, 1980, 1975, 1970, 1965, 1962, 1958, 1952, 1947, 1942, 1937, 1932, 1922
1516 TULARE	2020, 2017, 2014, 2010, 2005, 2002, 2000, 1996, 1995, 1992, 1990, 1986, 1980, 1975, 1970, 1965, 1958, 1952, 1947, 1942, 1937, 1932, 1927, 1922
1516 TULARE	2020, 2017, 2014, 2010, 2005, 2002, 2000, 1996, 1995, 1992, 1990, 1986, 1980, 1975, 1970, 1965, 1962, 1952, 1947, 1942, 1937, 1932, 1927, 1922
1516 TULARE	2020, 2017, 2014, 2010, 2005, 2002, 2000, 1996, 1995, 1992, 1990, 1986, 1980, 1975, 1970, 1965, 1962, 1958, 1947, 1942, 1937, 1932, 1927, 1922
1516 TULARE	2020, 2017, 2014, 2010, 2005, 2002, 2000, 1996, 1995, 1992, 1990, 1986, 1980, 1975, 1970, 1965, 1962, 1958, 1952, 1947, 1942, 1937, 1932, 1922
1516 TULARE	2020, 2017, 2014, 2010, 2005, 2002, 2000, 1996, 1995, 1992, 1990, 1986, 1980, 1975, 1970, 1965, 1962, 1958, 1952, 1947, 1942, 1937, 1927, 1922
1516 TULARE	2020, 2017, 2014, 2010, 2005, 2002, 2000, 1996, 1995, 1992, 1990, 1986, 1980, 1975, 1970, 1965, 1962, 1958, 1952, 1947, 1942, 1932, 1927, 1922

FINDINGS

Address Researched	Address Not Identified in Research Source
1516 TULARE	2020, 2017, 2014, 2010, 2005, 2002, 2000, 1996, 1995, 1992, 1990, 1986, 1980, 1975, 1970, 1965, 1962, 1958, 1952, 1947, 1937, 1932, 1927, 1922
1516 TULARE	2020, 2017, 2014, 2010, 2005, 2002, 2000, 1996, 1995, 1992, 1990, 1986, 1980, 1975, 1970, 1965, 1962, 1958, 1952, 1942, 1937, 1932, 1927, 1922
1516 TULARE ST	2020, 2017, 2014, 2010, 2005, 2002, 2000, 1996, 1995, 1992, 1990, 1986, 1980, 1975, 1970, 1962, 1958, 1952, 1947, 1942, 1937, 1932, 1927, 1922
1516 TULARE ST	2020, 2017, 2014, 2010, 2005, 2002, 2000, 1996, 1995, 1992, 1990, 1986, 1980, 1975, 1965, 1962, 1958, 1952, 1947, 1942, 1937, 1932, 1927, 1922
1516 TULARE ST	2020, 2017, 2014, 2005, 2002, 2000, 1996, 1995, 1992, 1990, 1986, 1980, 1975, 1970, 1965, 1962, 1958, 1952, 1947, 1942, 1937, 1932, 1927, 1922
1516 TULARE ST	2020, 2017, 2010, 2005, 2002, 2000, 1996, 1995, 1992, 1990, 1986, 1980, 1975, 1970, 1965, 1962, 1958, 1952, 1947, 1942, 1937, 1932, 1927, 1922
1516 TULARE ST	2020, 2017, 2014, 2010, 2002, 2000, 1996, 1995, 1992, 1990, 1986, 1980, 1975, 1970, 1965, 1962, 1958, 1952, 1947, 1942, 1937, 1932, 1927, 1922
1516 TULARE ST	2020, 2014, 2010, 2005, 2002, 2000, 1996, 1995, 1992, 1990, 1986, 1980, 1975, 1970, 1965, 1962, 1958, 1952, 1947, 1942, 1937, 1932, 1927, 1922
1516 TULARE ST	2017, 2014, 2010, 2005, 2002, 2000, 1996, 1995, 1992, 1990, 1986, 1980, 1975, 1970, 1965, 1962, 1958, 1952, 1947, 1942, 1937, 1932, 1927, 1922
1516 TULARE ST	2020, 2017, 2014, 2010, 2005, 2002, 2000, 1996, 1995, 1992, 1986, 1980, 1975, 1970, 1965, 1962, 1958, 1952, 1947, 1942, 1937, 1932, 1927, 1922
1516 TULARE ST	2020, 2017, 2014, 2010, 2005, 2002, 2000, 1996, 1995, 1990, 1986, 1980, 1975, 1970, 1965, 1962, 1958, 1952, 1947, 1942, 1937, 1932, 1927, 1922
1516 TULARE ST	2020, 2017, 2014, 2010, 2005, 2002, 2000, 1996, 1995, 1992, 1990, 1980, 1975, 1970, 1965, 1962, 1958, 1952, 1947, 1942, 1937, 1932, 1927, 1922
1516 TULARE ST	2020, 2017, 2014, 2010, 2005, 2002, 2000, 1996, 1995, 1992, 1990, 1986, 1980, 1970, 1965, 1962, 1958, 1952, 1947, 1942, 1937, 1932, 1927, 1922
1517 FRESNO	2020, 2017, 2014, 2010, 2005, 2002, 2000, 1996, 1995, 1992, 1990, 1986, 1980, 1975, 1970, 1965, 1962, 1958, 1952, 1947, 1942, 1937, 1927, 1922
1517 FRESNO	2020, 2017, 2014, 2010, 2005, 2002, 2000, 1996, 1995, 1992, 1990, 1986, 1980, 1975, 1970, 1965, 1962, 1958, 1952, 1947, 1942, 1937, 1932, 1922
1517 KERN	2020, 2017, 2014, 2010, 2005, 2002, 2000, 1996, 1995, 1992, 1990, 1986, 1980, 1975, 1970, 1965, 1962, 1958, 1947, 1942, 1937, 1932, 1927, 1922
1517 KERN	2020, 2017, 2014, 2010, 2005, 2002, 2000, 1996, 1995, 1992, 1990, 1986, 1980, 1975, 1970, 1965, 1962, 1958, 1952, 1947, 1942, 1937, 1927, 1922
1517 KERN	2020, 2017, 2014, 2010, 2005, 2002, 2000, 1996, 1995, 1992, 1990, 1986, 1980, 1975, 1970, 1965, 1962, 1958, 1952, 1947, 1942, 1932, 1927, 1922
1517 KERN	2020, 2017, 2014, 2010, 2005, 2002, 2000, 1996, 1995, 1992, 1990, 1986, 1980, 1975, 1970, 1965, 1962, 1958, 1952, 1942, 1937, 1932, 1927, 1922
1517 KERN	2020, 2017, 2014, 2010, 2005, 2002, 2000, 1996, 1995, 1992, 1990, 1986, 1980, 1975, 1970, 1965, 1962, 1958, 1952, 1947, 1937, 1932, 1927, 1922
1517 MONO	2020, 2017, 2014, 2010, 2005, 2002, 2000, 1996, 1995, 1992, 1990, 1986, 1980, 1975, 1970, 1965, 1962, 1958, 1952, 1947, 1942, 1932, 1927, 1922
1517 MONO	2020, 2017, 2014, 2010, 2005, 2002, 2000, 1996, 1995, 1992, 1990, 1986, 1980, 1975, 1970, 1965, 1962, 1958, 1952, 1947, 1942, 1937, 1932, 1922

FINDINGS

Address Researched	Address Not Identified in Research Source
1517 MONO ST	2020, 2017, 2014, 2010, 2005, 2002, 2000, 1996, 1995, 1992, 1990, 1986, 1980, 1975, 1970, 1965, 1962, 1958, 1952, 1947, 1942, 1937, 1927, 1922
1517 TULARE	2020, 2017, 2014, 2010, 2005, 2002, 2000, 1996, 1995, 1992, 1990, 1986, 1980, 1975, 1970, 1965, 1962, 1958, 1947, 1942, 1937, 1932, 1927, 1922
1517 TULARE	2020, 2017, 2014, 2010, 2005, 2002, 2000, 1996, 1995, 1992, 1990, 1986, 1980, 1975, 1970, 1965, 1962, 1952, 1947, 1942, 1937, 1932, 1927, 1922
1517 TULARE	2020, 2017, 2014, 2010, 2005, 2002, 2000, 1996, 1995, 1992, 1990, 1986, 1980, 1975, 1970, 1965, 1958, 1952, 1947, 1942, 1937, 1932, 1927, 1922
1517 TULARE	2020, 2017, 2014, 2010, 2005, 2002, 2000, 1996, 1995, 1992, 1990, 1986, 1980, 1975, 1970, 1965, 1962, 1958, 1952, 1947, 1942, 1937, 1932, 1922
1517 TULARE	2020, 2017, 2014, 2010, 2005, 2002, 2000, 1996, 1995, 1992, 1990, 1986, 1980, 1975, 1970, 1965, 1962, 1958, 1952, 1947, 1942, 1932, 1927, 1922
1517 TULARE	2020, 2017, 2014, 2010, 2005, 2002, 2000, 1996, 1995, 1992, 1990, 1986, 1980, 1975, 1970, 1965, 1962, 1958, 1952, 1947, 1942, 1937, 1927, 1922
1517 TULARE	2020, 2017, 2014, 2010, 2005, 2002, 2000, 1996, 1995, 1992, 1990, 1986, 1980, 1975, 1970, 1965, 1962, 1958, 1952, 1947, 1937, 1932, 1927, 1922
1517 TULARE	2020, 2017, 2014, 2010, 2005, 2002, 2000, 1996, 1995, 1992, 1990, 1986, 1980, 1975, 1970, 1965, 1962, 1958, 1952, 1942, 1937, 1932, 1927, 1922
1517 TULARE ST	2020, 2017, 2014, 2010, 2005, 2002, 2000, 1996, 1995, 1992, 1990, 1986, 1980, 1975, 1970, 1962, 1958, 1952, 1947, 1942, 1937, 1932, 1927, 1922
1518 KERN	2020, 2017, 2014, 2010, 2005, 2002, 2000, 1996, 1995, 1992, 1990, 1986, 1980, 1975, 1970, 1965, 1958, 1952, 1947, 1942, 1937, 1932, 1927, 1922
1518 KERN	2020, 2017, 2014, 2010, 2005, 2002, 2000, 1996, 1995, 1992, 1990, 1986, 1980, 1975, 1970, 1965, 1962, 1958, 1947, 1942, 1937, 1932, 1927, 1922
1518 KERN	2020, 2017, 2014, 2010, 2005, 2002, 2000, 1996, 1995, 1992, 1990, 1986, 1980, 1975, 1970, 1965, 1962, 1958, 1952, 1942, 1937, 1932, 1927, 1922
1518 KERN	2020, 2017, 2014, 2010, 2005, 2002, 2000, 1996, 1995, 1992, 1990, 1986, 1980, 1975, 1970, 1965, 1962, 1958, 1952, 1947, 1937, 1932, 1927, 1922
1518 KERN ST	2020, 2017, 2014, 2010, 2005, 2002, 2000, 1996, 1995, 1992, 1990, 1986, 1980, 1975, 1970, 1962, 1958, 1952, 1947, 1942, 1937, 1932, 1927, 1922
1518 KERN ST	2020, 2017, 2014, 2010, 2005, 2002, 2000, 1996, 1995, 1992, 1990, 1986, 1980, 1975, 1965, 1962, 1958, 1952, 1947, 1942, 1937, 1932, 1927, 1922
1518 KERN ST	2020, 2017, 2014, 2010, 2005, 2002, 2000, 1996, 1995, 1992, 1990, 1986, 1980, 1970, 1965, 1962, 1958, 1952, 1947, 1942, 1937, 1932, 1927, 1922
1518 KERN ST	2020, 2017, 2014, 2010, 2005, 2002, 2000, 1996, 1995, 1992, 1990, 1986, 1975, 1970, 1965, 1962, 1958, 1952, 1947, 1942, 1937, 1932, 1927, 1922
1518 KERN ST	2020, 2017, 2014, 2010, 2005, 2002, 2000, 1996, 1995, 1990, 1986, 1980, 1975, 1970, 1965, 1962, 1958, 1952, 1947, 1942, 1937, 1932, 1927, 1922
1518 KERN ST	2020, 2017, 2014, 2010, 2005, 2002, 2000, 1996, 1995, 1992, 1986, 1980, 1975, 1970, 1965, 1962, 1958, 1952, 1947, 1942, 1937, 1932, 1927, 1922
1518 KERN ST	2020, 2017, 2014, 2010, 2005, 2002, 2000, 1996, 1995, 1992, 1990, 1980, 1975, 1970, 1965, 1962, 1958, 1952, 1947, 1942, 1937, 1932, 1927, 1922
1518 KERN ST	2020, 2017, 2014, 2010, 2005, 2002, 2000, 1995, 1992, 1990, 1986, 1980, 1975, 1970, 1965, 1962, 1958, 1952, 1947, 1942, 1937, 1932, 1927, 1922

FINDINGS

Address Researched	Address Not Identified in Research Source
1518 KERN ST	2020, 2017, 2014, 2010, 2005, 2002, 2000, 1996, 1992, 1990, 1986, 1980, 1975, 1970, 1965, 1962, 1958, 1952, 1947, 1942, 1937, 1932, 1927, 1922
1518 TULARE	2020, 2017, 2014, 2010, 2005, 2002, 2000, 1996, 1995, 1992, 1990, 1986, 1980, 1975, 1970, 1965, 1958, 1952, 1947, 1942, 1937, 1932, 1927, 1922
1518 TULARE	2020, 2017, 2014, 2010, 2005, 2002, 2000, 1996, 1995, 1992, 1990, 1986, 1980, 1975, 1970, 1965, 1962, 1958, 1947, 1942, 1937, 1932, 1927, 1922
1518 TULARE	2020, 2017, 2014, 2010, 2005, 2002, 2000, 1996, 1995, 1992, 1990, 1986, 1980, 1975, 1970, 1965, 1962, 1952, 1947, 1942, 1937, 1932, 1927, 1922
1518 TULARE	2020, 2017, 2014, 2010, 2005, 2002, 2000, 1996, 1995, 1992, 1990, 1986, 1980, 1975, 1970, 1965, 1962, 1958, 1952, 1947, 1937, 1932, 1927, 1922
1518 TULARE	2020, 2017, 2014, 2010, 2005, 2002, 2000, 1996, 1995, 1992, 1990, 1986, 1980, 1975, 1970, 1965, 1962, 1958, 1952, 1942, 1937, 1932, 1927, 1922
1518 TULARE	2020, 2017, 2014, 2010, 2005, 2002, 2000, 1996, 1995, 1992, 1990, 1986, 1980, 1975, 1970, 1965, 1962, 1958, 1952, 1947, 1942, 1937, 1927, 1922
1518 TULARE	2020, 2017, 2014, 2010, 2005, 2002, 2000, 1996, 1995, 1992, 1990, 1986, 1980, 1975, 1970, 1965, 1962, 1958, 1952, 1947, 1942, 1937, 1932, 1922
1518 TULARE ST	2020, 2017, 2014, 2010, 2005, 2002, 2000, 1996, 1995, 1992, 1990, 1986, 1980, 1975, 1965, 1962, 1958, 1952, 1947, 1942, 1937, 1932, 1927, 1922
1518 TULARE ST	2020, 2017, 2014, 2010, 2005, 2002, 2000, 1996, 1992, 1990, 1986, 1980, 1975, 1970, 1965, 1962, 1958, 1952, 1947, 1942, 1937, 1932, 1927, 1922
1518 TULARE ST	2020, 2017, 2014, 2010, 2005, 2002, 2000, 1995, 1992, 1990, 1986, 1980, 1975, 1970, 1965, 1962, 1958, 1952, 1947, 1942, 1937, 1932, 1927, 1922
1518 TULARE ST	2020, 2017, 2014, 2010, 2002, 2000, 1996, 1995, 1992, 1990, 1986, 1980, 1975, 1970, 1965, 1962, 1958, 1952, 1947, 1942, 1937, 1932, 1927, 1922
1518 TULARE ST	2020, 2017, 2014, 2010, 2005, 2002, 2000, 1996, 1995, 1992, 1986, 1980, 1975, 1970, 1965, 1962, 1958, 1952, 1947, 1942, 1937, 1932, 1927, 1922
1518 TULARE ST	2020, 2017, 2014, 2010, 2005, 2002, 2000, 1996, 1995, 1990, 1986, 1980, 1975, 1970, 1965, 1962, 1958, 1952, 1947, 1942, 1937, 1932, 1927, 1922
1518 TULARE ST	2020, 2017, 2014, 2010, 2005, 2002, 2000, 1996, 1995, 1992, 1990, 1980, 1975, 1970, 1965, 1962, 1958, 1952, 1947, 1942, 1937, 1932, 1927, 1922
1518 TULARE ST	2020, 2017, 2014, 2010, 2005, 2002, 2000, 1996, 1995, 1992, 1990, 1986, 1980, 1970, 1965, 1962, 1958, 1952, 1947, 1942, 1937, 1932, 1927, 1922
1519 KERN	2020, 2017, 2014, 2010, 2005, 2002, 2000, 1996, 1995, 1992, 1990, 1986, 1980, 1975, 1970, 1965, 1958, 1952, 1947, 1942, 1937, 1932, 1927, 1922
1519 KERN	2020, 2017, 2014, 2010, 2005, 2002, 2000, 1996, 1995, 1992, 1990, 1986, 1980, 1975, 1970, 1965, 1962, 1952, 1947, 1942, 1937, 1932, 1927, 1922
1519 KERN	2020, 2017, 2014, 2010, 2005, 2002, 2000, 1996, 1995, 1992, 1990, 1986, 1980, 1975, 1970, 1965, 1962, 1958, 1947, 1942, 1937, 1932, 1927, 1922
1519 KERN ST	2020, 2017, 2014, 2010, 2005, 2002, 2000, 1996, 1995, 1992, 1990, 1986, 1980, 1975, 1970, 1962, 1958, 1952, 1947, 1942, 1937, 1932, 1927, 1922
1519 KERN ST	2020, 2017, 2014, 2010, 2005, 2002, 2000, 1996, 1995, 1992, 1990, 1986, 1980, 1975, 1965, 1962, 1958, 1952, 1947, 1942, 1937, 1932, 1927, 1922
1519 KERN ST	2020, 2017, 2014, 2010, 2005, 2002, 2000, 1996, 1995, 1992, 1990, 1986, 1980, 1970, 1965, 1962, 1958, 1952, 1947, 1942, 1937, 1932, 1927, 1922

FINDINGS

Address Researched	Address Not Identified in Research Source
1519 KERN ST	2020, 2017, 2014, 2010, 2005, 2002, 2000, 1996, 1995, 1992, 1990, 1986, 1975, 1970, 1965, 1962, 1958, 1952, 1947, 1942, 1937, 1932, 1927, 1922
1519 KERN ST	2020, 2017, 2014, 2010, 2005, 2002, 2000, 1996, 1995, 1990, 1986, 1980, 1975, 1970, 1965, 1962, 1958, 1952, 1947, 1942, 1937, 1932, 1927, 1922
1519 KERN ST	2020, 2017, 2014, 2010, 2005, 2002, 2000, 1996, 1995, 1992, 1986, 1980, 1975, 1970, 1965, 1962, 1958, 1952, 1947, 1942, 1937, 1932, 1927, 1922
1519 KERN ST	2020, 2017, 2014, 2010, 2005, 2002, 2000, 1996, 1995, 1992, 1990, 1980, 1975, 1970, 1965, 1962, 1958, 1952, 1947, 1942, 1937, 1932, 1927, 1922
1519 KERN ST	2020, 2017, 2014, 2005, 2002, 2000, 1996, 1995, 1992, 1990, 1986, 1980, 1975, 1970, 1965, 1962, 1958, 1952, 1947, 1942, 1937, 1932, 1927, 1922
1519 KERN ST	2017, 2014, 2010, 2005, 2002, 2000, 1996, 1995, 1992, 1990, 1986, 1980, 1975, 1970, 1965, 1962, 1958, 1952, 1947, 1942, 1937, 1932, 1927, 1922
1519 KERN ST	2020, 2014, 2010, 2005, 2002, 2000, 1996, 1995, 1992, 1990, 1986, 1980, 1975, 1970, 1965, 1962, 1958, 1952, 1947, 1942, 1937, 1932, 1927, 1922
1519 KERN ST	2020, 2017, 2010, 2005, 2002, 2000, 1996, 1995, 1992, 1990, 1986, 1980, 1975, 1970, 1965, 1962, 1958, 1952, 1947, 1942, 1937, 1932, 1927, 1922
1519 KERN ST	2020, 2017, 2014, 2010, 2005, 2002, 2000, 1995, 1992, 1990, 1986, 1980, 1975, 1970, 1965, 1962, 1958, 1952, 1947, 1942, 1937, 1932, 1927, 1922
1519 KERN ST	2020, 2017, 2014, 2010, 2005, 2000, 1996, 1995, 1992, 1990, 1986, 1980, 1975, 1970, 1965, 1962, 1958, 1952, 1947, 1942, 1937, 1932, 1927, 1922
843 G	2020, 2017, 2014, 2010, 2005, 2002, 2000, 1996, 1995, 1992, 1990, 1986, 1980, 1975, 1970, 1965, 1962, 1958, 1947, 1942, 1937, 1932, 1927, 1922
843 G	2020, 2017, 2014, 2010, 2005, 2002, 2000, 1996, 1995, 1992, 1990, 1986, 1980, 1975, 1970, 1965, 1962, 1958, 1952, 1947, 1942, 1937, 1932, 1922
843 G	2020, 2017, 2014, 2010, 2005, 2002, 2000, 1996, 1995, 1992, 1990, 1986, 1980, 1975, 1970, 1965, 1962, 1958, 1952, 1942, 1937, 1932, 1927, 1922
843 G	2020, 2017, 2014, 2010, 2005, 2002, 2000, 1996, 1995, 1992, 1990, 1986, 1980, 1975, 1970, 1965, 1962, 1958, 1952, 1947, 1937, 1932, 1927, 1922
843 G	2020, 2017, 2014, 2010, 2005, 2002, 2000, 1996, 1995, 1992, 1990, 1986, 1980, 1975, 1970, 1965, 1962, 1958, 1952, 1947, 1942, 1932, 1927, 1922
843 G ST	2020, 2017, 2014, 2010, 2005, 2002, 2000, 1996, 1995, 1992, 1990, 1986, 1980, 1975, 1965, 1962, 1958, 1952, 1947, 1942, 1937, 1932, 1927, 1922
843 G ST	2020, 2017, 2014, 2010, 2005, 2002, 2000, 1996, 1995, 1992, 1990, 1986, 1980, 1975, 1970, 1962, 1958, 1952, 1947, 1942, 1937, 1932, 1927, 1922
843 G ST	2020, 2017, 2014, 2010, 2005, 2002, 2000, 1996, 1995, 1992, 1990, 1986, 1975, 1970, 1965, 1962, 1958, 1952, 1947, 1942, 1937, 1932, 1927, 1922
843 G ST	2020, 2017, 2014, 2010, 2005, 2002, 2000, 1996, 1995, 1992, 1990, 1986, 1980, 1970, 1965, 1962, 1958, 1952, 1947, 1942, 1937, 1932, 1927, 1922
843 G ST	2020, 2017, 2014, 2010, 2005, 2002, 2000, 1996, 1995, 1992, 1986, 1980, 1975, 1970, 1965, 1962, 1958, 1952, 1947, 1942, 1937, 1932, 1927, 1922
843 G ST	2020, 2017, 2014, 2010, 2005, 2002, 2000, 1996, 1995, 1992, 1990, 1980, 1975, 1970, 1965, 1962, 1958, 1952, 1947, 1942, 1937, 1932, 1927, 1922
843 G ST	2020, 2017, 2014, 2010, 2005, 2002, 2000, 1996, 1995, 1992, 1990, 1986, 1980, 1975, 1970, 1965, 1962, 1958, 1952, 1947, 1942, 1937, 1927, 1922

FINDINGS

Address Researched	Address Not Identified in Research Source
844 BROADWAY ST	2020, 2017, 2014, 2010, 2005, 2002, 2000, 1996, 1995, 1992, 1990, 1980, 1975, 1970, 1965, 1962, 1958, 1952, 1947, 1942, 1937, 1932, 1927, 1922
844 BROADWAY ST	2020, 2017, 2014, 2010, 2005, 2002, 2000, 1996, 1995, 1992, 1990, 1986, 1980, 1970, 1965, 1962, 1958, 1952, 1947, 1942, 1937, 1932, 1927, 1922
844 BROADWAY ST	2020, 2017, 2014, 2010, 2005, 2002, 2000, 1996, 1995, 1992, 1990, 1986, 1975, 1970, 1965, 1962, 1958, 1952, 1947, 1942, 1937, 1932, 1927, 1922
844 BROADWAY ST	2020, 2017, 2014, 2010, 2005, 2002, 2000, 1996, 1992, 1990, 1986, 1980, 1975, 1970, 1965, 1962, 1958, 1952, 1947, 1942, 1937, 1932, 1927, 1922
844 BROADWAY ST	2020, 2017, 2014, 2010, 2005, 2002, 2000, 1996, 1995, 1990, 1986, 1980, 1975, 1970, 1965, 1962, 1958, 1952, 1947, 1942, 1937, 1932, 1927, 1922
844 BROADWAY ST	2020, 2017, 2014, 2010, 2005, 2002, 2000, 1996, 1995, 1992, 1986, 1980, 1975, 1970, 1965, 1962, 1958, 1952, 1947, 1942, 1937, 1932, 1927, 1922
844 BROADWAY ST	2020, 2017, 2014, 2010, 2005, 2002, 2000, 1995, 1992, 1990, 1986, 1980, 1975, 1970, 1965, 1962, 1958, 1952, 1947, 1942, 1937, 1932, 1927, 1922
844 BROADWAY ST	2020, 2017, 2014, 2010, 2005, 2002, 2000, 1996, 1995, 1992, 1990, 1986, 1980, 1975, 1970, 1965, 1958, 1952, 1947, 1942, 1937, 1932, 1927, 1922
844 BROADWAY ST	2020, 2017, 2014, 2010, 2005, 2002, 2000, 1996, 1995, 1992, 1990, 1986, 1980, 1975, 1970, 1965, 1962, 1952, 1947, 1942, 1937, 1932, 1927, 1922
844 BROADWAY ST	2020, 2017, 2014, 2010, 2005, 2002, 2000, 1996, 1995, 1992, 1990, 1986, 1980, 1975, 1970, 1965, 1962, 1958, 1952, 1947, 1942, 1937, 1932, 1927
844 F	2020, 2017, 2014, 2010, 2005, 2002, 2000, 1996, 1995, 1992, 1990, 1986, 1980, 1975, 1970, 1965, 1962, 1952, 1947, 1942, 1937, 1932, 1927, 1922
844 F	2020, 2017, 2014, 2010, 2005, 2002, 2000, 1996, 1995, 1992, 1990, 1986, 1980, 1975, 1970, 1965, 1962, 1958, 1947, 1942, 1937, 1932, 1927, 1922
844 F ST	2020, 2017, 2014, 2010, 2005, 2002, 2000, 1996, 1995, 1992, 1990, 1986, 1980, 1975, 1970, 1962, 1958, 1952, 1947, 1942, 1937, 1932, 1927, 1922
844 F ST	2020, 2017, 2014, 2010, 2005, 2002, 2000, 1996, 1995, 1992, 1990, 1986, 1980, 1975, 1965, 1962, 1958, 1952, 1947, 1942, 1937, 1932, 1927, 1922
844 F ST	2020, 2017, 2014, 2010, 2005, 2002, 2000, 1995, 1992, 1990, 1986, 1980, 1975, 1970, 1965, 1962, 1958, 1952, 1947, 1942, 1937, 1932, 1927, 1922
844 F ST	2020, 2017, 2014, 2010, 2005, 2002, 2000, 1996, 1995, 1990, 1986, 1980, 1975, 1970, 1965, 1962, 1958, 1952, 1947, 1942, 1937, 1932, 1927, 1922
844 F ST	2020, 2017, 2014, 2010, 2005, 2002, 2000, 1996, 1992, 1990, 1986, 1980, 1975, 1970, 1965, 1962, 1958, 1952, 1947, 1942, 1937, 1932, 1927, 1922
844 F ST	2020, 2017, 2014, 2010, 2002, 2000, 1996, 1995, 1992, 1990, 1986, 1980, 1975, 1970, 1965, 1962, 1958, 1952, 1947, 1942, 1937, 1932, 1927, 1922
844 F ST	2020, 2014, 2010, 2005, 2002, 2000, 1996, 1995, 1992, 1990, 1986, 1980, 1975, 1970, 1965, 1962, 1958, 1952, 1947, 1942, 1937, 1932, 1927, 1922
844 F ST	2017, 2014, 2010, 2005, 2002, 2000, 1996, 1995, 1992, 1990, 1986, 1980, 1975, 1970, 1965, 1962, 1958, 1952, 1947, 1942, 1937, 1932, 1927, 1922
844 F ST	2020, 2017, 2010, 2005, 2002, 2000, 1996, 1995, 1992, 1990, 1986, 1980, 1975, 1970, 1965, 1962, 1958, 1952, 1947, 1942, 1937, 1932, 1927, 1922
844 F ST	2020, 2017, 2014, 2010, 2005, 2002, 2000, 1996, 1995, 1992, 1990, 1986, 1975, 1970, 1965, 1962, 1958, 1952, 1947, 1942, 1937, 1932, 1927, 1922

FINDINGS

Address Researched	Address Not Identified in Research Source
844 F ST	2020, 2017, 2014, 2010, 2005, 2002, 2000, 1996, 1995, 1992, 1990, 1986, 1980, 1970, 1965, 1962, 1958, 1952, 1947, 1942, 1937, 1932, 1927, 1922
844 F ST	2020, 2017, 2014, 2010, 2005, 2002, 2000, 1996, 1995, 1992, 1990, 1980, 1975, 1970, 1965, 1962, 1958, 1952, 1947, 1942, 1937, 1932, 1927, 1922
844 F ST	2020, 2017, 2014, 2010, 2005, 2002, 2000, 1996, 1995, 1992, 1986, 1980, 1975, 1970, 1965, 1962, 1958, 1952, 1947, 1942, 1937, 1932, 1927, 1922
845 E MILL CREEK DR	2020, 2014, 2010, 2005, 2002, 2000, 1996, 1995, 1992, 1990, 1986, 1980, 1975, 1970, 1965, 1962, 1958, 1952, 1947, 1942, 1937, 1932, 1927, 1922
845 E MILL CREEK DR	2017, 2014, 2010, 2005, 2002, 2000, 1996, 1995, 1992, 1990, 1986, 1980, 1975, 1970, 1965, 1962, 1958, 1952, 1947, 1942, 1937, 1932, 1927, 1922
845 E MILL CREEK DR	2020, 2017, 2010, 2005, 2002, 2000, 1996, 1995, 1992, 1990, 1986, 1980, 1975, 1970, 1965, 1962, 1958, 1952, 1947, 1942, 1937, 1932, 1927, 1922
845 E MILL CREEK DR	2020, 2017, 2014, 2005, 2002, 2000, 1996, 1995, 1992, 1990, 1986, 1980, 1975, 1970, 1965, 1962, 1958, 1952, 1947, 1942, 1937, 1932, 1927, 1922
846 F	2020, 2017, 2014, 2010, 2005, 2002, 2000, 1996, 1995, 1992, 1990, 1986, 1980, 1975, 1970, 1965, 1962, 1952, 1947, 1942, 1937, 1932, 1927, 1922
846 F	2020, 2017, 2014, 2010, 2005, 2002, 2000, 1996, 1995, 1992, 1990, 1986, 1980, 1975, 1970, 1965, 1962, 1958, 1947, 1942, 1937, 1932, 1927, 1922
846 F ST	2020, 2017, 2014, 2010, 2005, 2002, 2000, 1996, 1995, 1992, 1990, 1986, 1980, 1975, 1965, 1962, 1958, 1952, 1947, 1942, 1937, 1932, 1927, 1922
846 F ST	2020, 2017, 2014, 2010, 2005, 2002, 2000, 1996, 1995, 1992, 1990, 1986, 1980, 1975, 1970, 1962, 1958, 1952, 1947, 1942, 1937, 1932, 1927, 1922
846 F ST	2020, 2017, 2014, 2010, 2005, 2002, 2000, 1996, 1992, 1990, 1986, 1980, 1975, 1970, 1965, 1962, 1958, 1952, 1947, 1942, 1937, 1932, 1927, 1922
846 F ST	2020, 2017, 2014, 2010, 2005, 2002, 2000, 1996, 1995, 1990, 1986, 1980, 1975, 1970, 1965, 1962, 1958, 1952, 1947, 1942, 1937, 1932, 1927, 1922
846 F ST	2020, 2017, 2014, 2010, 2005, 2002, 2000, 1995, 1992, 1990, 1986, 1980, 1975, 1970, 1965, 1962, 1958, 1952, 1947, 1942, 1937, 1932, 1927, 1922
846 F ST	2020, 2017, 2014, 2010, 2005, 2002, 1996, 1995, 1992, 1990, 1986, 1980, 1975, 1970, 1965, 1962, 1958, 1952, 1947, 1942, 1937, 1932, 1927, 1922
846 F ST	2020, 2017, 2014, 2010, 2005, 2002, 2000, 1996, 1995, 1992, 1986, 1980, 1975, 1970, 1965, 1962, 1958, 1952, 1947, 1942, 1937, 1932, 1927, 1922
846 F ST	2020, 2017, 2014, 2010, 2005, 2002, 2000, 1996, 1995, 1992, 1990, 1980, 1975, 1970, 1965, 1962, 1958, 1952, 1947, 1942, 1937, 1932, 1927, 1922
846 F ST	2020, 2017, 2014, 2010, 2005, 2002, 2000, 1996, 1995, 1992, 1990, 1986, 1980, 1970, 1965, 1962, 1958, 1952, 1947, 1942, 1937, 1932, 1927, 1922
846 F ST	2020, 2017, 2014, 2010, 2005, 2002, 2000, 1996, 1995, 1992, 1990, 1986, 1975, 1970, 1965, 1962, 1958, 1952, 1947, 1942, 1937, 1932, 1927, 1922
847 BROADWAY ST	2020, 2017, 2014, 2010, 2005, 2002, 2000, 1996, 1995, 1992, 1990, 1986, 1980, 1975, 1970, 1962, 1958, 1952, 1947, 1942, 1937, 1932, 1927, 1922
847 BROADWAY ST	2020, 2017, 2014, 2010, 2005, 2002, 2000, 1996, 1995, 1992, 1990, 1986, 1980, 1975, 1970, 1965, 1962, 1952, 1947, 1942, 1937, 1932, 1927, 1922
847 BROADWAY ST	2020, 2017, 2014, 2010, 2005, 2002, 2000, 1996, 1995, 1992, 1990, 1986, 1980, 1975, 1970, 1965, 1958, 1952, 1947, 1942, 1937, 1932, 1927, 1922

FINDINGS

Address Researched	Address Not Identified in Research Source
847 BROADWAY ST	2020, 2017, 2014, 2010, 2005, 2002, 2000, 1996, 1995, 1992, 1990, 1986, 1980, 1975, 1970, 1965, 1962, 1958, 1952, 1947, 1942, 1937, 1932, 1927
847 G	2020, 2017, 2014, 2010, 2005, 2002, 2000, 1996, 1995, 1992, 1990, 1986, 1980, 1975, 1970, 1965, 1962, 1958, 1947, 1942, 1937, 1932, 1927, 1922
847 G	2020, 2017, 2014, 2010, 2005, 2002, 2000, 1996, 1995, 1992, 1990, 1986, 1980, 1975, 1970, 1965, 1962, 1958, 1952, 1947, 1942, 1937, 1932, 1922
847 G	2020, 2017, 2014, 2010, 2005, 2002, 2000, 1996, 1995, 1992, 1990, 1986, 1980, 1975, 1970, 1965, 1962, 1958, 1952, 1947, 1937, 1932, 1927, 1922
847 G	2020, 2017, 2014, 2010, 2005, 2002, 2000, 1996, 1995, 1992, 1990, 1986, 1980, 1975, 1970, 1965, 1962, 1958, 1952, 1942, 1937, 1932, 1927, 1922
847 G ST	2020, 2017, 2014, 2010, 2005, 2002, 2000, 1996, 1995, 1992, 1990, 1986, 1980, 1975, 1970, 1962, 1958, 1952, 1947, 1942, 1937, 1932, 1927, 1922
847 G ST	2020, 2017, 2014, 2010, 2005, 2002, 2000, 1996, 1995, 1992, 1990, 1986, 1980, 1975, 1965, 1962, 1958, 1952, 1947, 1942, 1937, 1932, 1927, 1922
847 G ST	2020, 2017, 2014, 2010, 2005, 2002, 2000, 1996, 1995, 1992, 1990, 1986, 1980, 1970, 1965, 1962, 1958, 1952, 1947, 1942, 1937, 1932, 1927, 1922
847 G ST	2020, 2017, 2014, 2010, 2005, 2002, 2000, 1996, 1995, 1992, 1990, 1986, 1980, 1975, 1970, 1965, 1962, 1958, 1952, 1947, 1942, 1937, 1927, 1922
848 BROADWAY ST	2020, 2017, 2014, 2010, 2005, 2002, 2000, 1996, 1995, 1992, 1990, 1986, 1980, 1975, 1970, 1965, 1958, 1952, 1947, 1942, 1937, 1932, 1927, 1922
848 BROADWAY ST	2020, 2017, 2014, 2010, 2005, 2002, 2000, 1996, 1995, 1992, 1990, 1986, 1980, 1975, 1970, 1965, 1962, 1952, 1947, 1942, 1937, 1932, 1927, 1922
848 E PASO AVE	2020, 2017, 2014, 2010, 2005, 2002, 2000, 1996, 1995, 1990, 1986, 1980, 1975, 1970, 1965, 1962, 1958, 1952, 1947, 1942, 1937, 1932, 1927, 1922
849 BROADWAY ST	2020, 2017, 2014, 2010, 2005, 2002, 2000, 1996, 1995, 1992, 1990, 1986, 1980, 1975, 1970, 1965, 1962, 1952, 1947, 1942, 1937, 1932, 1927, 1922
849 BROADWAY ST	2020, 2017, 2014, 2010, 2005, 2002, 2000, 1996, 1995, 1992, 1990, 1986, 1980, 1975, 1970, 1965, 1958, 1952, 1947, 1942, 1937, 1932, 1927, 1922
849 BROADWAY ST	2020, 2017, 2014, 2010, 2005, 2002, 2000, 1996, 1995, 1992, 1990, 1986, 1980, 1975, 1970, 1962, 1958, 1952, 1947, 1942, 1937, 1932, 1927, 1922
851 BROADWAY ST	2020, 2017, 2014, 2010, 2005, 2002, 2000, 1996, 1995, 1992, 1990, 1986, 1980, 1975, 1970, 1965, 1962, 1952, 1947, 1942, 1937, 1932, 1927, 1922
851 E MILL CREEK DR	2020, 2017, 2014, 2005, 2002, 2000, 1996, 1995, 1992, 1990, 1986, 1980, 1975, 1970, 1965, 1962, 1958, 1952, 1947, 1942, 1937, 1932, 1927, 1922
851 E MILL CREEK DR	2020, 2017, 2010, 2005, 2002, 2000, 1996, 1995, 1992, 1990, 1986, 1980, 1975, 1970, 1965, 1962, 1958, 1952, 1947, 1942, 1937, 1932, 1927, 1922
851 E MILL CREEK DR	2017, 2014, 2010, 2005, 2002, 2000, 1996, 1995, 1992, 1990, 1986, 1980, 1975, 1970, 1965, 1962, 1958, 1952, 1947, 1942, 1937, 1932, 1927, 1922
851 E MILL CREEK DR	2020, 2014, 2010, 2005, 2002, 2000, 1996, 1995, 1992, 1990, 1986, 1980, 1975, 1970, 1965, 1962, 1958, 1952, 1947, 1942, 1937, 1932, 1927, 1922
851 FAGAN ALY	2020, 2017, 2014, 2010, 2005, 2002, 2000, 1996, 1995, 1992, 1990, 1986, 1980, 1975, 1970, 1965, 1958, 1952, 1947, 1942, 1937, 1932, 1927, 1922
851 FAGAN ALY	2020, 2017, 2014, 2010, 2005, 2002, 2000, 1996, 1995, 1992, 1990, 1986, 1980, 1975, 1970, 1965, 1962, 1952, 1947, 1942, 1937, 1932, 1927, 1922

FINDINGS

Address Researched	Address Not Identified in Research Source
851 FAGAN ALY	2020, 2017, 2014, 2010, 2005, 2002, 2000, 1996, 1995, 1992, 1990, 1986, 1980, 1975, 1970, 1965, 1962, 1958, 1947, 1942, 1937, 1932, 1927, 1922
851 FAGAN ALY	2020, 2017, 2014, 2010, 2005, 2002, 2000, 1996, 1995, 1992, 1990, 1986, 1980, 1975, 1970, 1965, 1962, 1958, 1952, 1947, 1942, 1937, 1927, 1922
851 FAGAN ALY	2020, 2017, 2014, 2010, 2005, 2002, 2000, 1996, 1995, 1992, 1990, 1986, 1980, 1975, 1970, 1965, 1962, 1958, 1952, 1947, 1942, 1937, 1932, 1922
851 FAGAN ALY	2020, 2017, 2014, 2010, 2005, 2002, 2000, 1996, 1995, 1992, 1990, 1986, 1980, 1975, 1970, 1965, 1962, 1958, 1952, 1942, 1937, 1932, 1927, 1922
851 G	2020, 2017, 2014, 2010, 2005, 2002, 2000, 1996, 1995, 1992, 1990, 1986, 1980, 1975, 1970, 1965, 1962, 1958, 1947, 1942, 1937, 1932, 1927, 1922
851 G	2020, 2017, 2014, 2010, 2005, 2002, 2000, 1996, 1995, 1992, 1990, 1986, 1980, 1975, 1970, 1965, 1962, 1952, 1947, 1942, 1937, 1932, 1927, 1922
851 G	2020, 2017, 2014, 2010, 2005, 2002, 2000, 1996, 1995, 1992, 1990, 1986, 1980, 1975, 1970, 1965, 1962, 1958, 1952, 1942, 1937, 1932, 1927, 1922
851 G	2020, 2017, 2014, 2010, 2005, 2002, 2000, 1996, 1995, 1992, 1990, 1986, 1980, 1975, 1970, 1965, 1962, 1958, 1952, 1947, 1937, 1932, 1927, 1922
851 G	2020, 2017, 2014, 2010, 2005, 2002, 2000, 1996, 1995, 1992, 1990, 1986, 1980, 1975, 1970, 1965, 1962, 1958, 1952, 1947, 1942, 1932, 1927, 1922
851 G	2020, 2017, 2014, 2010, 2005, 2002, 2000, 1996, 1995, 1992, 1990, 1986, 1980, 1975, 1970, 1965, 1962, 1958, 1952, 1947, 1942, 1937, 1932, 1922
851 G ST	2020, 2017, 2014, 2010, 2005, 2002, 2000, 1996, 1995, 1992, 1990, 1986, 1980, 1975, 1965, 1962, 1958, 1952, 1947, 1942, 1937, 1932, 1927, 1922
851 G ST	2020, 2017, 2014, 2010, 2005, 2002, 2000, 1996, 1995, 1992, 1990, 1980, 1975, 1970, 1965, 1962, 1958, 1952, 1947, 1942, 1937, 1932, 1927, 1922
851 G ST	2020, 2017, 2014, 2010, 2005, 2002, 2000, 1996, 1995, 1992, 1986, 1980, 1975, 1970, 1965, 1962, 1958, 1952, 1947, 1942, 1937, 1932, 1927, 1922
851 G ST	2020, 2017, 2014, 2010, 2005, 2002, 2000, 1996, 1995, 1992, 1990, 1986, 1980, 1970, 1965, 1962, 1958, 1952, 1947, 1942, 1937, 1932, 1927, 1922
851 G ST	2020, 2017, 2014, 2010, 2005, 2002, 2000, 1996, 1995, 1992, 1990, 1986, 1975, 1970, 1965, 1962, 1958, 1952, 1947, 1942, 1937, 1932, 1927, 1922
852 BROADWAY ST	2020, 2017, 2014, 2010, 2005, 2002, 2000, 1996, 1995, 1992, 1990, 1986, 1980, 1975, 1970, 1965, 1958, 1952, 1947, 1942, 1937, 1932, 1927, 1922
852 BROADWAY ST	2020, 2017, 2014, 2010, 2005, 2002, 2000, 1996, 1995, 1992, 1990, 1986, 1980, 1975, 1970, 1965, 1962, 1952, 1947, 1942, 1937, 1932, 1927, 1922
852 BROADWAY ST	2020, 2017, 2014, 2010, 2005, 2002, 2000, 1996, 1995, 1992, 1990, 1986, 1980, 1975, 1970, 1965, 1962, 1958, 1952, 1947, 1942, 1937, 1932, 1927
852 E MILL CREEK DR	2020, 2014, 2010, 2005, 2002, 2000, 1996, 1995, 1992, 1990, 1986, 1980, 1975, 1970, 1965, 1962, 1958, 1952, 1947, 1942, 1937, 1932, 1927, 1922
852 E MILL CREEK DR	2017, 2014, 2010, 2005, 2002, 2000, 1996, 1995, 1992, 1990, 1986, 1980, 1975, 1970, 1965, 1962, 1958, 1952, 1947, 1942, 1937, 1932, 1927, 1922
852 E MILL CREEK DR	2020, 2017, 2010, 2005, 2002, 2000, 1996, 1995, 1992, 1990, 1986, 1980, 1975, 1970, 1965, 1962, 1958, 1952, 1947, 1942, 1937, 1932, 1927, 1922
852 E MILL CREEK DR	2020, 2017, 2014, 2005, 2002, 2000, 1996, 1995, 1992, 1990, 1986, 1980, 1975, 1970, 1965, 1962, 1958, 1952, 1947, 1942, 1937, 1932, 1927, 1922

FINDINGS

Address Researched	Address Not Identified in Research Source
853 BROADWAY ST	2020, 2017, 2014, 2010, 2005, 2002, 2000, 1996, 1995, 1992, 1990, 1986, 1980, 1975, 1970, 1965, 1962, 1952, 1947, 1942, 1937, 1932, 1927, 1922
853 BROADWAY ST	2020, 2017, 2014, 2010, 2005, 2002, 2000, 1996, 1995, 1992, 1990, 1986, 1980, 1975, 1970, 1965, 1958, 1952, 1947, 1942, 1937, 1932, 1927, 1922
853 BROADWAY ST	2020, 2017, 2014, 2010, 2005, 2002, 2000, 1996, 1995, 1992, 1990, 1986, 1980, 1975, 1970, 1962, 1958, 1952, 1947, 1942, 1937, 1932, 1927, 1922
854 BROADWAY ST	2020, 2017, 2014, 2010, 2005, 2002, 2000, 1996, 1995, 1992, 1990, 1986, 1980, 1975, 1970, 1965, 1962, 1958, 1952, 1947, 1942, 1937, 1932, 1927
855 C	2020, 2017, 2014, 2010, 2005, 2002, 2000, 1996, 1995, 1992, 1990, 1986, 1980, 1975, 1970, 1965, 1962, 1952, 1947, 1942, 1937, 1932, 1927, 1922
855 C	2020, 2017, 2014, 2010, 2005, 2002, 2000, 1996, 1995, 1992, 1990, 1986, 1980, 1975, 1970, 1965, 1962, 1958, 1947, 1942, 1937, 1932, 1927, 1922
855 C	2020, 2017, 2014, 2010, 2005, 2002, 2000, 1996, 1995, 1992, 1990, 1986, 1980, 1975, 1970, 1965, 1962, 1958, 1952, 1947, 1942, 1937, 1932, 1927
855 C	2020, 2017, 2014, 2010, 2005, 2002, 2000, 1996, 1995, 1992, 1990, 1986, 1980, 1975, 1970, 1965, 1962, 1958, 1952, 1947, 1942, 1937, 1932, 1922
855 C	2020, 2017, 2014, 2010, 2005, 2002, 2000, 1996, 1995, 1992, 1990, 1986, 1980, 1975, 1970, 1965, 1962, 1958, 1952, 1942, 1937, 1932, 1927, 1922
855 C	2020, 2017, 2014, 2010, 2005, 2002, 2000, 1996, 1995, 1992, 1990, 1986, 1980, 1975, 1970, 1965, 1962, 1958, 1952, 1947, 1937, 1932, 1927, 1922
855 C ST	2020, 2017, 2014, 2010, 2005, 2002, 2000, 1996, 1995, 1992, 1990, 1986, 1980, 1975, 1970, 1962, 1958, 1952, 1947, 1942, 1937, 1932, 1927, 1922
855 C ST	2020, 2017, 2014, 2010, 2005, 2002, 2000, 1996, 1995, 1992, 1990, 1986, 1980, 1975, 1965, 1962, 1958, 1952, 1947, 1942, 1937, 1932, 1927, 1922
855 C ST	2020, 2017, 2014, 2010, 2002, 2000, 1996, 1995, 1992, 1990, 1986, 1980, 1975, 1970, 1965, 1962, 1958, 1952, 1947, 1942, 1937, 1932, 1927, 1922
855 C ST	2020, 2017, 2014, 2010, 2005, 2000, 1996, 1995, 1992, 1990, 1986, 1980, 1975, 1970, 1965, 1962, 1958, 1952, 1947, 1942, 1937, 1932, 1927, 1922
855 C ST	2017, 2014, 2010, 2005, 2002, 2000, 1996, 1995, 1992, 1990, 1986, 1980, 1975, 1970, 1965, 1962, 1958, 1952, 1947, 1942, 1937, 1932, 1927, 1922
855 C ST	2020, 2017, 2014, 2010, 2005, 2002, 2000, 1996, 1995, 1990, 1986, 1980, 1975, 1970, 1965, 1962, 1958, 1952, 1947, 1942, 1937, 1932, 1927, 1922
855 C ST	2020, 2017, 2014, 2010, 2005, 2002, 2000, 1996, 1992, 1990, 1986, 1980, 1975, 1970, 1965, 1962, 1958, 1952, 1947, 1942, 1937, 1932, 1927, 1922
855 C ST	2020, 2017, 2014, 2010, 2005, 2002, 2000, 1996, 1995, 1992, 1990, 1986, 1975, 1970, 1965, 1962, 1958, 1952, 1947, 1942, 1937, 1932, 1927, 1922
855 C ST	2020, 2017, 2014, 2010, 2005, 2002, 2000, 1996, 1995, 1992, 1990, 1986, 1980, 1970, 1965, 1962, 1958, 1952, 1947, 1942, 1937, 1932, 1927, 1922
855 C ST	2020, 2017, 2014, 2010, 2005, 2002, 2000, 1996, 1995, 1992, 1990, 1980, 1975, 1970, 1965, 1962, 1958, 1952, 1947, 1942, 1937, 1932, 1927, 1922
855 C ST	2020, 2017, 2014, 2010, 2005, 2002, 2000, 1996, 1995, 1992, 1986, 1980, 1975, 1970, 1965, 1962, 1958, 1952, 1947, 1942, 1937, 1932, 1927, 1922
855 C ST	2020, 2017, 2014, 2010, 2005, 2002, 2000, 1996, 1995, 1992, 1990, 1986, 1980, 1975, 1970, 1965, 1962, 1958, 1952, 1947, 1942, 1937, 1927, 1922

FINDINGS

Address Researched	Address Not Identified in Research Source
855 FAGAN ALY	2020, 2017, 2014, 2010, 2005, 2002, 2000, 1996, 1995, 1992, 1990, 1986, 1980, 1975, 1970, 1965, 1958, 1952, 1947, 1942, 1937, 1932, 1927, 1922
855 FAGAN ALY	2020, 2017, 2014, 2010, 2005, 2002, 2000, 1996, 1995, 1992, 1990, 1986, 1980, 1975, 1970, 1965, 1962, 1952, 1947, 1942, 1937, 1932, 1927, 1922
855 FAGAN ALY	2020, 2017, 2014, 2010, 2005, 2002, 2000, 1996, 1995, 1992, 1990, 1986, 1980, 1975, 1970, 1965, 1962, 1958, 1947, 1942, 1937, 1932, 1927, 1922
855 FAGAN ALY	2020, 2017, 2014, 2010, 2005, 2002, 2000, 1996, 1995, 1992, 1990, 1986, 1980, 1975, 1970, 1965, 1962, 1958, 1952, 1947, 1942, 1937, 1927, 1922
855 FAGAN ALY	2020, 2017, 2014, 2010, 2005, 2002, 2000, 1996, 1995, 1992, 1990, 1986, 1980, 1975, 1970, 1965, 1962, 1958, 1952, 1947, 1942, 1937, 1932, 1922
855 FAGAN ALY	2020, 2017, 2014, 2010, 2005, 2002, 2000, 1996, 1995, 1992, 1990, 1986, 1980, 1975, 1970, 1965, 1962, 1958, 1952, 1942, 1937, 1932, 1927, 1922
855 G	2020, 2017, 2014, 2010, 2005, 2002, 2000, 1996, 1995, 1992, 1990, 1986, 1980, 1975, 1970, 1965, 1962, 1958, 1947, 1942, 1937, 1932, 1927, 1922
855 G	2020, 2017, 2014, 2010, 2005, 2002, 2000, 1996, 1995, 1992, 1990, 1986, 1980, 1975, 1970, 1965, 1962, 1952, 1947, 1942, 1937, 1932, 1927, 1922
855 G	2020, 2017, 2014, 2010, 2005, 2002, 2000, 1996, 1995, 1992, 1990, 1986, 1980, 1975, 1970, 1965, 1962, 1958, 1952, 1942, 1937, 1932, 1927, 1922
855 G	2020, 2017, 2014, 2010, 2005, 2002, 2000, 1996, 1995, 1992, 1990, 1986, 1980, 1975, 1970, 1965, 1962, 1958, 1952, 1947, 1942, 1932, 1927, 1922
855 G	2020, 2017, 2014, 2010, 2005, 2002, 2000, 1996, 1995, 1992, 1990, 1986, 1980, 1975, 1970, 1965, 1962, 1958, 1952, 1947, 1937, 1932, 1927, 1922
855 G	2020, 2017, 2014, 2010, 2005, 2002, 2000, 1996, 1995, 1992, 1990, 1986, 1980, 1975, 1970, 1965, 1962, 1958, 1952, 1947, 1942, 1937, 1932, 1922
855 G ST	2020, 2017, 2014, 2010, 2005, 2002, 2000, 1996, 1995, 1992, 1990, 1986, 1980, 1975, 1965, 1962, 1958, 1952, 1947, 1942, 1937, 1932, 1927, 1922
855 G ST	2020, 2017, 2014, 2010, 2005, 2002, 2000, 1996, 1995, 1992, 1990, 1986, 1980, 1975, 1970, 1962, 1958, 1952, 1947, 1942, 1937, 1932, 1927, 1922
855 G ST	2020, 2017, 2014, 2010, 2005, 2002, 2000, 1996, 1995, 1992, 1986, 1980, 1975, 1970, 1965, 1962, 1958, 1952, 1947, 1942, 1937, 1932, 1927, 1922
855 G ST	2020, 2017, 2014, 2010, 2005, 2002, 2000, 1996, 1995, 1992, 1990, 1980, 1975, 1970, 1965, 1962, 1958, 1952, 1947, 1942, 1937, 1932, 1927, 1922
855 G ST	2020, 2017, 2014, 2010, 2005, 2002, 2000, 1996, 1995, 1992, 1990, 1986, 1975, 1970, 1965, 1962, 1958, 1952, 1947, 1942, 1937, 1932, 1927, 1922
855 G ST	2020, 2017, 2014, 2010, 2005, 2002, 2000, 1996, 1995, 1992, 1990, 1986, 1980, 1975, 1970, 1965, 1962, 1958, 1952, 1947, 1942, 1937, 1927, 1922
856 BROADWAY ST	2020, 2017, 2014, 2010, 2005, 2002, 2000, 1996, 1995, 1992, 1990, 1986, 1980, 1975, 1970, 1965, 1958, 1952, 1947, 1942, 1937, 1932, 1927, 1922
856 BROADWAY ST	2020, 2017, 2014, 2010, 2005, 2002, 2000, 1996, 1995, 1992, 1990, 1986, 1980, 1975, 1970, 1965, 1962, 1952, 1947, 1942, 1937, 1932, 1927, 1922
858 BROADWAY ST	2020, 2017, 2014, 2010, 2005, 2002, 2000, 1996, 1995, 1992, 1990, 1986, 1980, 1975, 1970, 1965, 1962, 1952, 1947, 1942, 1937, 1932, 1927, 1922
858 BROADWAY ST	2020, 2017, 2014, 2010, 2005, 2002, 2000, 1996, 1995, 1992, 1990, 1986, 1980, 1975, 1970, 1965, 1958, 1952, 1947, 1942, 1937, 1932, 1927, 1922

FINDINGS

Address Researched	Address Not Identified in Research Source
858 G	2020, 2017, 2014, 2010, 2005, 2002, 2000, 1996, 1995, 1992, 1990, 1986, 1980, 1975, 1970, 1965, 1962, 1958, 1952, 1947, 1937, 1932, 1927, 1922
858 G	2020, 2017, 2014, 2010, 2005, 2002, 2000, 1996, 1995, 1992, 1990, 1986, 1980, 1975, 1970, 1965, 1962, 1958, 1952, 1942, 1937, 1932, 1927, 1922
861 G	2020, 2017, 2014, 2010, 2005, 2002, 2000, 1996, 1995, 1992, 1990, 1986, 1980, 1975, 1970, 1965, 1962, 1958, 1947, 1942, 1937, 1932, 1927, 1922
861 G	2020, 2017, 2014, 2010, 2005, 2002, 2000, 1996, 1995, 1992, 1990, 1986, 1980, 1975, 1970, 1965, 1962, 1958, 1952, 1947, 1937, 1932, 1927, 1922
862 BROADWAY ST	2020, 2017, 2014, 2010, 2005, 2002, 2000, 1996, 1995, 1992, 1990, 1986, 1980, 1975, 1970, 1965, 1958, 1952, 1947, 1942, 1937, 1932, 1927, 1922
862 BROADWAY ST	2020, 2017, 2014, 2010, 2005, 2002, 2000, 1996, 1995, 1992, 1990, 1986, 1980, 1975, 1970, 1965, 1962, 1952, 1947, 1942, 1937, 1932, 1927, 1922
863 BROADWAY ST	2020, 2017, 2014, 2010, 2005, 2002, 2000, 1996, 1995, 1992, 1990, 1986, 1980, 1975, 1970, 1965, 1962, 1952, 1947, 1942, 1937, 1932, 1927, 1922
863 BROADWAY ST	2020, 2017, 2014, 2010, 2005, 2002, 2000, 1996, 1995, 1992, 1990, 1986, 1980, 1975, 1970, 1965, 1958, 1952, 1947, 1942, 1937, 1932, 1927, 1922
863 BROADWAY ST	2020, 2017, 2014, 2010, 2005, 2002, 2000, 1996, 1995, 1992, 1990, 1986, 1980, 1975, 1970, 1962, 1958, 1952, 1947, 1942, 1937, 1932, 1927, 1922
866 BROADWAY ST	2020, 2017, 2014, 2010, 2005, 2002, 2000, 1996, 1995, 1992, 1990, 1986, 1975, 1970, 1965, 1962, 1958, 1952, 1947, 1942, 1937, 1932, 1927, 1922
866 BROADWAY ST	2020, 2017, 2014, 2010, 2005, 2002, 2000, 1996, 1995, 1992, 1990, 1986, 1980, 1970, 1965, 1962, 1958, 1952, 1947, 1942, 1937, 1932, 1927, 1922
866 BROADWAY ST	2020, 2017, 2014, 2010, 2005, 2002, 2000, 1996, 1995, 1992, 1990, 1980, 1975, 1970, 1965, 1962, 1958, 1952, 1947, 1942, 1937, 1932, 1927, 1922
866 BROADWAY ST	2020, 2017, 2014, 2010, 2005, 2002, 2000, 1996, 1992, 1990, 1986, 1980, 1975, 1970, 1965, 1962, 1958, 1952, 1947, 1942, 1937, 1932, 1927, 1922
866 BROADWAY ST	2020, 2017, 2014, 2010, 2005, 2002, 2000, 1996, 1995, 1990, 1986, 1980, 1975, 1970, 1965, 1962, 1958, 1952, 1947, 1942, 1937, 1932, 1927, 1922
866 BROADWAY ST	2020, 2017, 2014, 2010, 2005, 2002, 2000, 1996, 1995, 1992, 1986, 1980, 1975, 1970, 1965, 1962, 1958, 1952, 1947, 1942, 1937, 1932, 1927, 1922
866 BROADWAY ST	2020, 2017, 2014, 2010, 2005, 2002, 2000, 1995, 1992, 1990, 1986, 1980, 1975, 1970, 1965, 1962, 1958, 1952, 1947, 1942, 1937, 1932, 1927, 1922
866 G ST	2020, 2017, 2014, 2010, 2005, 2002, 2000, 1996, 1995, 1992, 1990, 1986, 1980, 1970, 1965, 1962, 1958, 1952, 1947, 1942, 1937, 1932, 1927, 1922
872 E PROTHEL WAY	2020, 2017, 2010, 2005, 2002, 2000, 1996, 1995, 1992, 1990, 1986, 1980, 1975, 1970, 1965, 1962, 1958, 1952, 1947, 1942, 1937, 1932, 1927, 1922
873 E MILL CREEK DR	2017, 2014, 2010, 2005, 2002, 2000, 1996, 1995, 1992, 1990, 1986, 1980, 1975, 1970, 1965, 1962, 1958, 1952, 1947, 1942, 1937, 1932, 1927, 1922
873 E MILL CREEK DR	2020, 2014, 2010, 2005, 2002, 2000, 1996, 1995, 1992, 1990, 1986, 1980, 1975, 1970, 1965, 1962, 1958, 1952, 1947, 1942, 1937, 1932, 1927, 1922
873 E MILL CREEK DR	2020, 2017, 2014, 2005, 2002, 2000, 1996, 1995, 1992, 1990, 1986, 1980, 1975, 1970, 1965, 1962, 1958, 1952, 1947, 1942, 1937, 1932, 1927, 1922
873 E MILL CREEK DR	2020, 2017, 2010, 2005, 2002, 2000, 1996, 1995, 1992, 1990, 1986, 1980, 1975, 1970, 1965, 1962, 1958, 1952, 1947, 1942, 1937, 1932, 1927, 1922

FINDINGS

Address Researched	Address Not Identified in Research Source
888 BROADWAY ST	2020, 2017, 2014, 2010, 2005, 2000, 1996, 1995, 1992, 1990, 1986, 1980, 1975, 1970, 1965, 1962, 1958, 1952, 1947, 1942, 1937, 1932, 1927, 1922
888 BROADWAY ST	2020, 2017, 2014, 2010, 2005, 2002, 2000, 1995, 1992, 1990, 1986, 1980, 1975, 1970, 1965, 1962, 1958, 1952, 1947, 1942, 1937, 1932, 1927, 1922
888 BROADWAY ST	2020, 2017, 2014, 2010, 2005, 2002, 2000, 1996, 1995, 1992, 1986, 1980, 1975, 1970, 1965, 1962, 1958, 1952, 1947, 1942, 1937, 1932, 1927, 1922
888 BROADWAY ST	2020, 2017, 2014, 2010, 2005, 2002, 2000, 1996, 1995, 1990, 1986, 1980, 1975, 1970, 1965, 1962, 1958, 1952, 1947, 1942, 1937, 1932, 1927, 1922
888 BROADWAY ST	2020, 2017, 2014, 2010, 2005, 2002, 2000, 1996, 1992, 1990, 1986, 1980, 1975, 1970, 1965, 1962, 1958, 1952, 1947, 1942, 1937, 1932, 1927, 1922
888 BROADWAY ST	2020, 2017, 2014, 2010, 2005, 2002, 2000, 1996, 1995, 1992, 1990, 1986, 1980, 1970, 1965, 1962, 1958, 1952, 1947, 1942, 1937, 1932, 1927, 1922
888 BROADWAY ST	2020, 2017, 2014, 2010, 2005, 2002, 2000, 1996, 1995, 1992, 1990, 1986, 1975, 1970, 1965, 1962, 1958, 1952, 1947, 1942, 1937, 1932, 1927, 1922
888 BROADWAY ST	2020, 2017, 2014, 2010, 2005, 2002, 2000, 1996, 1995, 1992, 1990, 1980, 1975, 1970, 1965, 1962, 1958, 1952, 1947, 1942, 1937, 1932, 1927, 1922
888 BROADWAY ST	2020, 2017, 2014, 2010, 2005, 2002, 2000, 1996, 1995, 1992, 1990, 1986, 1980, 1975, 1965, 1962, 1958, 1952, 1947, 1942, 1937, 1932, 1927, 1922
891 E MILL CREEK DR	2020, 2017, 2010, 2005, 2002, 2000, 1996, 1995, 1992, 1990, 1986, 1980, 1975, 1970, 1965, 1962, 1958, 1952, 1947, 1942, 1937, 1932, 1927, 1922
891 E MILL CREEK DR	2020, 2017, 2014, 2005, 2002, 2000, 1996, 1995, 1992, 1990, 1986, 1980, 1975, 1970, 1965, 1962, 1958, 1952, 1947, 1942, 1937, 1932, 1927, 1922
891 E MILL CREEK DR	2017, 2014, 2010, 2005, 2002, 2000, 1996, 1995, 1992, 1990, 1986, 1980, 1975, 1970, 1965, 1962, 1958, 1952, 1947, 1942, 1937, 1932, 1927, 1922
894 E COUNTRY VIW CRS	2020, 2017, 2014, 2010, 2005, 2002, 2000, 1996, 1995, 1990, 1986, 1980, 1975, 1970, 1965, 1962, 1958, 1952, 1947, 1942, 1937, 1932, 1927, 1922
897 E MILL CREEK DR	2017, 2014, 2010, 2005, 2002, 2000, 1996, 1995, 1992, 1990, 1986, 1980, 1975, 1970, 1965, 1962, 1958, 1952, 1947, 1942, 1937, 1932, 1927, 1922
897 E MILL CREEK DR	2020, 2014, 2010, 2005, 2002, 2000, 1996, 1995, 1992, 1990, 1986, 1980, 1975, 1970, 1965, 1962, 1958, 1952, 1947, 1942, 1937, 1932, 1927, 1922
897 E MILL CREEK DR	2020, 2017, 2014, 2005, 2002, 2000, 1996, 1995, 1992, 1990, 1986, 1980, 1975, 1970, 1965, 1962, 1958, 1952, 1947, 1942, 1937, 1932, 1927, 1922
897 E MILL CREEK DR	2020, 2017, 2010, 2005, 2002, 2000, 1996, 1995, 1992, 1990, 1986, 1980, 1975, 1970, 1965, 1962, 1958, 1952, 1947, 1942, 1937, 1932, 1927, 1922
900 C ST	2020, 2017, 2014, 2010, 2005, 2002, 1996, 1995, 1992, 1990, 1986, 1980, 1975, 1970, 1965, 1962, 1958, 1952, 1947, 1942, 1937, 1932, 1927, 1922
901 BROADWAY PLZ	2020, 2017, 2014, 2010, 2005, 2000, 1996, 1995, 1992, 1990, 1986, 1980, 1975, 1970, 1965, 1962, 1958, 1952, 1947, 1942, 1937, 1932, 1927, 1922
901 BROADWAY ST	2020, 2017, 2014, 2010, 2005, 2002, 2000, 1996, 1995, 1992, 1990, 1980, 1975, 1970, 1965, 1962, 1958, 1952, 1947, 1942, 1937, 1932, 1927, 1922
901 BROADWAY ST	2020, 2017, 2014, 2010, 2005, 2002, 2000, 1996, 1995, 1992, 1990, 1986, 1975, 1970, 1965, 1962, 1958, 1952, 1947, 1942, 1937, 1932, 1927, 1922
901 BROADWAY ST	2020, 2017, 2014, 2010, 2005, 2002, 2000, 1996, 1995, 1992, 1990, 1986, 1980, 1975, 1970, 1965, 1958, 1952, 1947, 1942, 1937, 1932, 1927, 1922

FINDINGS

Address Researched	Address Not Identified in Research Source
901 BROADWAY ST	2020, 2017, 2014, 2010, 2005, 2002, 2000, 1996, 1995, 1992, 1990, 1986, 1980, 1975, 1970, 1965, 1962, 1952, 1947, 1942, 1937, 1932, 1927, 1922
901 CHINAALY	2020, 2017, 2014, 2010, 2005, 2002, 2000, 1996, 1995, 1992, 1990, 1986, 1980, 1975, 1970, 1965, 1962, 1958, 1947, 1942, 1937, 1932, 1927, 1922
901 CHINAALY	2020, 2017, 2014, 2010, 2005, 2002, 2000, 1996, 1995, 1992, 1990, 1986, 1980, 1975, 1970, 1965, 1962, 1958, 1952, 1947, 1942, 1932, 1927, 1922
901 CHINAALY	2020, 2017, 2014, 2010, 2005, 2002, 2000, 1996, 1995, 1992, 1990, 1986, 1980, 1975, 1970, 1965, 1962, 1958, 1952, 1942, 1937, 1932, 1927, 1922
901 CHINAALY	2020, 2017, 2014, 2010, 2005, 2002, 2000, 1996, 1995, 1992, 1990, 1986, 1980, 1975, 1970, 1965, 1962, 1958, 1952, 1947, 1937, 1932, 1927, 1922
901 CHINAALY	2020, 2017, 2014, 2010, 2005, 2002, 2000, 1996, 1995, 1992, 1990, 1986, 1980, 1975, 1970, 1965, 1962, 1958, 1952, 1947, 1942, 1937, 1927, 1922
901 CHINAALY	2020, 2017, 2014, 2010, 2005, 2002, 2000, 1996, 1995, 1992, 1990, 1986, 1980, 1975, 1970, 1965, 1962, 1958, 1952, 1947, 1942, 1937, 1932, 1922
901 F	2020, 2017, 2014, 2010, 2005, 2002, 2000, 1996, 1995, 1992, 1990, 1986, 1980, 1975, 1970, 1965, 1962, 1958, 1947, 1942, 1937, 1932, 1927, 1922
901 F	2020, 2017, 2014, 2010, 2005, 2002, 2000, 1996, 1995, 1992, 1990, 1986, 1980, 1975, 1970, 1965, 1962, 1952, 1947, 1942, 1937, 1932, 1927, 1922
901 F	2020, 2017, 2014, 2010, 2005, 2002, 2000, 1996, 1995, 1992, 1990, 1986, 1980, 1975, 1970, 1965, 1962, 1958, 1952, 1947, 1942, 1937, 1932, 1922
901 F	2020, 2017, 2014, 2010, 2005, 2002, 2000, 1996, 1995, 1992, 1990, 1986, 1980, 1975, 1970, 1965, 1962, 1958, 1952, 1942, 1937, 1932, 1927, 1922
901 F	2020, 2017, 2014, 2010, 2005, 2002, 2000, 1996, 1995, 1992, 1990, 1986, 1980, 1975, 1970, 1965, 1962, 1958, 1952, 1947, 1942, 1932, 1927, 1922
901 F	2020, 2017, 2014, 2010, 2005, 2002, 2000, 1996, 1995, 1992, 1990, 1986, 1980, 1975, 1970, 1965, 1962, 1958, 1952, 1947, 1937, 1932, 1927, 1922
901 F ST	2020, 2017, 2014, 2010, 2005, 2002, 2000, 1996, 1995, 1992, 1990, 1986, 1980, 1975, 1965, 1962, 1958, 1952, 1947, 1942, 1937, 1932, 1927, 1922
901 F ST	2020, 2017, 2014, 2010, 2005, 2002, 2000, 1996, 1995, 1992, 1990, 1986, 1975, 1970, 1965, 1962, 1958, 1952, 1947, 1942, 1937, 1932, 1927, 1922
901 F ST	2020, 2017, 2014, 2010, 2005, 2002, 2000, 1996, 1995, 1992, 1990, 1986, 1980, 1970, 1965, 1962, 1958, 1952, 1947, 1942, 1937, 1932, 1927, 1922
901 F ST	2020, 2017, 2014, 2010, 2005, 2002, 2000, 1996, 1995, 1992, 1990, 1980, 1975, 1970, 1965, 1962, 1958, 1952, 1947, 1942, 1937, 1932, 1927, 1922
901 F ST	2020, 2017, 2014, 2010, 2005, 2002, 2000, 1996, 1995, 1992, 1986, 1980, 1975, 1970, 1965, 1962, 1958, 1952, 1947, 1942, 1937, 1932, 1927, 1922
901 F ST	2020, 2017, 2014, 2010, 2005, 2002, 2000, 1996, 1995, 1992, 1990, 1986, 1980, 1975, 1970, 1965, 1962, 1958, 1952, 1947, 1942, 1937, 1927, 1922
901 G	2020, 2017, 2014, 2010, 2005, 2002, 2000, 1996, 1995, 1992, 1990, 1986, 1980, 1975, 1970, 1965, 1962, 1958, 1947, 1942, 1937, 1932, 1927, 1922
901 G	2020, 2017, 2014, 2010, 2005, 2002, 2000, 1996, 1995, 1992, 1990, 1986, 1980, 1975, 1970, 1965, 1962, 1958, 1952, 1947, 1942, 1937, 1932, 1922
901 G	2020, 2017, 2014, 2010, 2005, 2002, 2000, 1996, 1995, 1992, 1990, 1986, 1980, 1975, 1970, 1965, 1962, 1958, 1952, 1947, 1937, 1932, 1927, 1922

FINDINGS

Address Researched	Address Not Identified in Research Source
901 G	2020, 2017, 2014, 2010, 2005, 2002, 2000, 1996, 1995, 1992, 1990, 1986, 1980, 1975, 1970, 1965, 1962, 1958, 1952, 1947, 1942, 1932, 1927, 1922
901 G	2020, 2017, 2014, 2010, 2005, 2002, 2000, 1996, 1995, 1992, 1990, 1986, 1980, 1975, 1970, 1965, 1962, 1958, 1952, 1942, 1937, 1932, 1927, 1922
901 G ST	2020, 2017, 2014, 2010, 2005, 2002, 2000, 1996, 1995, 1992, 1990, 1986, 1980, 1975, 1970, 1965, 1962, 1958, 1952, 1947, 1942, 1937, 1927, 1922
902 BROADWAY ST	2020, 2017, 2014, 2010, 2005, 2002, 2000, 1996, 1995, 1992, 1990, 1986, 1980, 1975, 1970, 1965, 1962, 1952, 1947, 1942, 1937, 1932, 1927, 1922
902 BROADWAY ST	2020, 2017, 2014, 2010, 2005, 2002, 2000, 1996, 1995, 1992, 1990, 1980, 1975, 1970, 1965, 1962, 1958, 1952, 1947, 1942, 1937, 1932, 1927, 1922
902 BROADWAY ST	2020, 2017, 2014, 2010, 2005, 2002, 2000, 1996, 1995, 1992, 1990, 1986, 1975, 1970, 1965, 1962, 1958, 1952, 1947, 1942, 1937, 1932, 1927, 1922
902 BROADWAY ST	2020, 2017, 2014, 2010, 2005, 2002, 2000, 1996, 1995, 1992, 1986, 1980, 1975, 1970, 1965, 1962, 1958, 1952, 1947, 1942, 1937, 1932, 1927, 1922
902 F ST	2020, 2017, 2014, 2010, 2005, 2002, 2000, 1996, 1995, 1992, 1990, 1986, 1975, 1970, 1965, 1962, 1958, 1952, 1947, 1942, 1937, 1932, 1927, 1922
902 F ST	2020, 2017, 2014, 2010, 2005, 2002, 2000, 1996, 1995, 1992, 1990, 1986, 1980, 1970, 1965, 1962, 1958, 1952, 1947, 1942, 1937, 1932, 1927, 1922
902 F ST	2020, 2017, 2014, 2010, 2005, 2002, 2000, 1996, 1995, 1992, 1990, 1980, 1975, 1970, 1965, 1962, 1958, 1952, 1947, 1942, 1937, 1932, 1927, 1922
902 F ST	2020, 2017, 2014, 2010, 2005, 2002, 2000, 1996, 1995, 1992, 1990, 1986, 1980, 1975, 1965, 1962, 1958, 1952, 1947, 1942, 1937, 1932, 1927, 1922
903 BROADWAY ST	2020, 2017, 2014, 2010, 2005, 2002, 2000, 1996, 1995, 1992, 1990, 1980, 1975, 1970, 1965, 1962, 1958, 1952, 1947, 1942, 1937, 1932, 1927, 1922
903 BROADWAY ST	2020, 2017, 2014, 2010, 2005, 2002, 2000, 1996, 1995, 1992, 1990, 1986, 1975, 1970, 1965, 1962, 1958, 1952, 1947, 1942, 1937, 1932, 1927, 1922
903 BROADWAY ST	2020, 2017, 2014, 2010, 2005, 2002, 2000, 1996, 1995, 1992, 1986, 1980, 1975, 1970, 1965, 1962, 1958, 1952, 1947, 1942, 1937, 1932, 1927, 1922
903 G	2020, 2017, 2014, 2010, 2005, 2002, 2000, 1996, 1995, 1992, 1990, 1986, 1980, 1975, 1970, 1965, 1962, 1958, 1952, 1947, 1942, 1937, 1932, 1922
903 G	2020, 2017, 2014, 2010, 2005, 2002, 2000, 1996, 1995, 1992, 1990, 1986, 1980, 1975, 1970, 1965, 1962, 1958, 1952, 1947, 1942, 1932, 1927, 1922
903 G	2020, 2017, 2014, 2010, 2005, 2002, 2000, 1996, 1995, 1992, 1990, 1986, 1980, 1975, 1970, 1965, 1962, 1958, 1952, 1947, 1937, 1932, 1927, 1922
903 G ST	2020, 2017, 2014, 2010, 2005, 2002, 2000, 1996, 1995, 1992, 1990, 1986, 1980, 1975, 1970, 1965, 1962, 1958, 1952, 1947, 1942, 1937, 1927, 1922
903 H	2020, 2017, 2014, 2010, 2005, 2002, 2000, 1996, 1995, 1992, 1990, 1986, 1980, 1975, 1970, 1965, 1962, 1958, 1947, 1942, 1937, 1932, 1927, 1922
903 H	2020, 2017, 2014, 2010, 2005, 2002, 2000, 1996, 1995, 1992, 1990, 1986, 1980, 1975, 1970, 1965, 1962, 1958, 1952, 1947, 1942, 1932, 1927, 1922
903 H	2020, 2017, 2014, 2010, 2005, 2002, 2000, 1996, 1995, 1992, 1990, 1986, 1980, 1975, 1970, 1965, 1962, 1958, 1952, 1947, 1937, 1932, 1927, 1922
903 H	2020, 2017, 2014, 2010, 2005, 2002, 2000, 1996, 1995, 1992, 1990, 1986, 1980, 1975, 1970, 1965, 1962, 1958, 1952, 1942, 1937, 1932, 1927, 1922

FINDINGS

Address Researched	Address Not Identified in Research Source
903 H ST	2020, 2017, 2014, 2010, 2005, 2002, 2000, 1996, 1995, 1992, 1990, 1986, 1980, 1975, 1970, 1965, 1962, 1958, 1952, 1947, 1942, 1937, 1927, 1922
904 BROADWAY ST	2020, 2017, 2014, 2010, 2005, 2002, 2000, 1996, 1995, 1992, 1986, 1980, 1975, 1970, 1965, 1962, 1958, 1952, 1947, 1942, 1937, 1932, 1927, 1922
904 BROADWAY ST	2020, 2017, 2014, 2010, 2005, 2002, 2000, 1996, 1995, 1992, 1990, 1986, 1975, 1970, 1965, 1962, 1958, 1952, 1947, 1942, 1937, 1932, 1927, 1922
904 BROADWAY ST	2020, 2017, 2014, 2010, 2005, 2002, 2000, 1996, 1995, 1992, 1990, 1980, 1975, 1970, 1965, 1962, 1958, 1952, 1947, 1942, 1937, 1932, 1927, 1922
904 E MILL CREEK DR	2020, 2017, 2010, 2005, 2002, 2000, 1996, 1995, 1992, 1990, 1986, 1980, 1975, 1970, 1965, 1962, 1958, 1952, 1947, 1942, 1937, 1932, 1927, 1922
904 E MILL CREEK DR	2020, 2017, 2014, 2005, 2002, 2000, 1996, 1995, 1992, 1990, 1986, 1980, 1975, 1970, 1965, 1962, 1958, 1952, 1947, 1942, 1937, 1932, 1927, 1922
904 E MILL CREEK DR	2020, 2014, 2010, 2005, 2002, 2000, 1996, 1995, 1992, 1990, 1986, 1980, 1975, 1970, 1965, 1962, 1958, 1952, 1947, 1942, 1937, 1932, 1927, 1922
904 E MILL CREEK DR	2017, 2014, 2010, 2005, 2002, 2000, 1996, 1995, 1992, 1990, 1986, 1980, 1975, 1970, 1965, 1962, 1958, 1952, 1947, 1942, 1937, 1932, 1927, 1922
904 H	2020, 2017, 2014, 2010, 2005, 2002, 2000, 1996, 1995, 1992, 1990, 1986, 1980, 1975, 1970, 1965, 1962, 1958, 1952, 1947, 1942, 1932, 1927, 1922
904 H	2020, 2017, 2014, 2010, 2005, 2002, 2000, 1996, 1995, 1992, 1990, 1986, 1980, 1975, 1970, 1965, 1962, 1958, 1952, 1947, 1942, 1937, 1932, 1922
904 H ST	2020, 2017, 2014, 2010, 2005, 2002, 2000, 1996, 1995, 1992, 1990, 1986, 1980, 1975, 1970, 1965, 1962, 1958, 1952, 1947, 1942, 1937, 1927, 1922
905 BROADWAY ST	2020, 2017, 2014, 2010, 2005, 2002, 2000, 1996, 1995, 1992, 1986, 1980, 1975, 1970, 1965, 1962, 1958, 1952, 1947, 1942, 1937, 1932, 1927, 1922
905 BROADWAY ST	2020, 2017, 2014, 2010, 2005, 2002, 2000, 1996, 1995, 1992, 1990, 1980, 1975, 1970, 1965, 1962, 1958, 1952, 1947, 1942, 1937, 1932, 1927, 1922
905 BROADWAY ST	2020, 2017, 2014, 2010, 2005, 2002, 2000, 1996, 1995, 1992, 1990, 1986, 1975, 1970, 1965, 1962, 1958, 1952, 1947, 1942, 1937, 1932, 1927, 1922
905 C	2020, 2017, 2014, 2010, 2005, 2002, 2000, 1996, 1995, 1992, 1990, 1986, 1980, 1975, 1970, 1965, 1962, 1958, 1947, 1942, 1937, 1932, 1927, 1922
905 C	2020, 2017, 2014, 2010, 2005, 2002, 2000, 1996, 1995, 1992, 1990, 1986, 1980, 1975, 1970, 1965, 1962, 1952, 1947, 1942, 1937, 1932, 1927, 1922
905 C	2020, 2017, 2014, 2010, 2005, 2002, 2000, 1996, 1995, 1992, 1990, 1986, 1980, 1975, 1970, 1965, 1962, 1958, 1952, 1947, 1942, 1937, 1932, 1927
905 C	2020, 2017, 2014, 2010, 2005, 2002, 2000, 1996, 1995, 1992, 1990, 1986, 1980, 1975, 1970, 1965, 1962, 1958, 1952, 1947, 1942, 1937, 1932, 1922
905 C	2020, 2017, 2014, 2010, 2005, 2002, 2000, 1996, 1995, 1992, 1990, 1986, 1980, 1975, 1970, 1965, 1962, 1958, 1952, 1947, 1937, 1932, 1927, 1922
905 C	2020, 2017, 2014, 2010, 2005, 2002, 2000, 1996, 1995, 1992, 1990, 1986, 1980, 1975, 1970, 1965, 1962, 1958, 1952, 1942, 1937, 1932, 1927, 1922
905 C ST	2020, 2017, 2014, 2010, 2005, 2002, 2000, 1996, 1995, 1992, 1990, 1986, 1980, 1975, 1970, 1962, 1958, 1952, 1947, 1942, 1937, 1932, 1927, 1922
905 C ST	2020, 2017, 2014, 2010, 2005, 2002, 2000, 1996, 1995, 1992, 1990, 1986, 1980, 1975, 1970, 1965, 1962, 1958, 1952, 1947, 1942, 1937, 1927, 1922

FINDINGS

Address Researched	Address Not Identified in Research Source
905 CHINAALY	2020, 2017, 2014, 2010, 2005, 2002, 2000, 1996, 1995, 1992, 1990, 1986, 1980, 1975, 1970, 1962, 1958, 1952, 1947, 1942, 1937, 1932, 1927, 1922
905 CHINAALY	2020, 2017, 2014, 2010, 2005, 2002, 2000, 1996, 1995, 1992, 1990, 1986, 1980, 1975, 1970, 1965, 1958, 1952, 1947, 1942, 1937, 1932, 1927, 1922
905 CHINAALY	2020, 2017, 2014, 2010, 2005, 2002, 2000, 1996, 1995, 1992, 1990, 1986, 1980, 1975, 1970, 1965, 1962, 1958, 1947, 1942, 1937, 1932, 1927, 1922
905 CHINAALY	2020, 2017, 2014, 2010, 2005, 2002, 2000, 1996, 1995, 1992, 1990, 1986, 1980, 1975, 1970, 1965, 1962, 1952, 1947, 1942, 1937, 1932, 1927, 1922
905 CHINAALY	2020, 2017, 2014, 2010, 2005, 2002, 2000, 1996, 1995, 1992, 1990, 1986, 1980, 1975, 1970, 1965, 1962, 1958, 1952, 1942, 1937, 1932, 1927, 1922
905 CHINAALY	2020, 2017, 2014, 2010, 2005, 2002, 2000, 1996, 1995, 1992, 1990, 1986, 1980, 1975, 1970, 1965, 1962, 1958, 1952, 1947, 1937, 1932, 1927, 1922
905 G	2020, 2017, 2014, 2010, 2005, 2002, 2000, 1996, 1995, 1992, 1990, 1986, 1980, 1975, 1970, 1965, 1962, 1952, 1947, 1942, 1937, 1932, 1927, 1922
905 G	2020, 2017, 2014, 2010, 2005, 2002, 2000, 1996, 1995, 1992, 1990, 1986, 1980, 1975, 1970, 1965, 1962, 1958, 1952, 1947, 1942, 1932, 1927, 1922
905 G	2020, 2017, 2014, 2010, 2005, 2002, 2000, 1996, 1995, 1992, 1990, 1986, 1980, 1975, 1970, 1965, 1962, 1958, 1952, 1947, 1937, 1932, 1927, 1922
905 G	2020, 2017, 2014, 2010, 2005, 2002, 2000, 1996, 1995, 1992, 1990, 1986, 1980, 1975, 1970, 1965, 1962, 1958, 1952, 1947, 1942, 1937, 1932, 1922
905 G ST	2020, 2017, 2014, 2010, 2005, 2002, 2000, 1996, 1995, 1992, 1990, 1986, 1980, 1975, 1970, 1965, 1962, 1958, 1952, 1947, 1942, 1937, 1927, 1922
906 BROADWAY ST	2020, 2017, 2014, 2010, 2005, 2002, 2000, 1996, 1995, 1992, 1990, 1986, 1980, 1975, 1970, 1965, 1962, 1952, 1947, 1942, 1937, 1932, 1927, 1922
906 BROADWAY ST	2020, 2017, 2014, 2010, 2005, 2002, 2000, 1996, 1995, 1992, 1990, 1986, 1975, 1970, 1965, 1962, 1958, 1952, 1947, 1942, 1937, 1932, 1927, 1922
906 BROADWAY ST	2020, 2017, 2014, 2010, 2005, 2002, 2000, 1996, 1995, 1992, 1990, 1980, 1975, 1970, 1965, 1962, 1958, 1952, 1947, 1942, 1937, 1932, 1927, 1922
906 BROADWAY ST	2020, 2017, 2014, 2010, 2005, 2002, 2000, 1996, 1995, 1992, 1986, 1980, 1975, 1970, 1965, 1962, 1958, 1952, 1947, 1942, 1937, 1932, 1927, 1922
906 BROADWAY ST	2020, 2017, 2014, 2010, 2005, 2002, 2000, 1996, 1995, 1992, 1990, 1986, 1980, 1975, 1970, 1965, 1962, 1958, 1952, 1947, 1942, 1937, 1932, 1927
907 BROADWAY PLZ	2020, 2017, 2014, 2010, 2005, 2000, 1996, 1995, 1992, 1990, 1986, 1980, 1975, 1970, 1965, 1962, 1958, 1952, 1947, 1942, 1937, 1932, 1927, 1922
907 BROADWAY ST	2020, 2017, 2014, 2010, 2005, 2002, 2000, 1996, 1995, 1992, 1986, 1980, 1975, 1970, 1965, 1962, 1958, 1952, 1947, 1942, 1937, 1932, 1927, 1922
907 BROADWAY ST	2020, 2017, 2014, 2010, 2005, 2002, 2000, 1996, 1995, 1992, 1990, 1980, 1975, 1970, 1965, 1962, 1958, 1952, 1947, 1942, 1937, 1932, 1927, 1922
907 BROADWAY ST	2020, 2017, 2014, 2010, 2005, 2002, 2000, 1996, 1995, 1992, 1990, 1986, 1975, 1970, 1965, 1962, 1958, 1952, 1947, 1942, 1937, 1932, 1927, 1922
907 CHINAALY	2020, 2017, 2014, 2010, 2005, 2002, 2000, 1996, 1995, 1992, 1990, 1986, 1980, 1975, 1970, 1965, 1958, 1952, 1947, 1942, 1937, 1932, 1927, 1922
907 CHINAALY	2020, 2017, 2014, 2010, 2005, 2002, 2000, 1996, 1995, 1992, 1990, 1986, 1980, 1975, 1970, 1965, 1962, 1952, 1947, 1942, 1937, 1932, 1927, 1922

FINDINGS

Address Researched	Address Not Identified in Research Source
907 CHINAALY	2020, 2017, 2014, 2010, 2005, 2002, 2000, 1996, 1995, 1992, 1990, 1986, 1980, 1975, 1970, 1965, 1962, 1958, 1947, 1942, 1937, 1932, 1927, 1922
907 CHINAALY	2020, 2017, 2014, 2010, 2005, 2002, 2000, 1996, 1995, 1992, 1990, 1986, 1980, 1975, 1970, 1965, 1962, 1958, 1952, 1942, 1937, 1932, 1927, 1922
907 F	2020, 2017, 2014, 2010, 2005, 2002, 2000, 1996, 1995, 1992, 1990, 1986, 1980, 1975, 1970, 1965, 1962, 1958, 1947, 1942, 1937, 1932, 1927, 1922
907 F	2020, 2017, 2014, 2010, 2005, 2002, 2000, 1996, 1995, 1992, 1990, 1986, 1980, 1975, 1970, 1965, 1962, 1952, 1947, 1942, 1937, 1932, 1927, 1922
907 F	2020, 2017, 2014, 2010, 2005, 2002, 2000, 1996, 1995, 1992, 1990, 1986, 1980, 1975, 1970, 1965, 1962, 1958, 1952, 1942, 1937, 1932, 1927, 1922
907 F	2020, 2017, 2014, 2010, 2005, 2002, 2000, 1996, 1995, 1992, 1990, 1986, 1980, 1975, 1970, 1965, 1962, 1958, 1952, 1947, 1937, 1932, 1927, 1922
907 F	2020, 2017, 2014, 2010, 2005, 2002, 2000, 1996, 1995, 1992, 1990, 1986, 1980, 1975, 1970, 1965, 1962, 1958, 1952, 1947, 1942, 1932, 1927, 1922
907 F	2020, 2017, 2014, 2010, 2005, 2002, 2000, 1996, 1995, 1992, 1990, 1986, 1980, 1975, 1970, 1965, 1962, 1958, 1952, 1947, 1942, 1937, 1932, 1922
907 F ST	2020, 2017, 2014, 2010, 2005, 2002, 2000, 1996, 1995, 1992, 1990, 1986, 1980, 1975, 1970, 1962, 1958, 1952, 1947, 1942, 1937, 1932, 1927, 1922
907 F ST	2020, 2017, 2014, 2010, 2005, 2002, 2000, 1996, 1995, 1992, 1990, 1986, 1980, 1975, 1965, 1962, 1958, 1952, 1947, 1942, 1937, 1932, 1927, 1922
907 F ST	2020, 2017, 2014, 2010, 2005, 2002, 2000, 1996, 1995, 1992, 1990, 1986, 1975, 1970, 1965, 1962, 1958, 1952, 1947, 1942, 1937, 1932, 1927, 1922
907 F ST	2020, 2017, 2014, 2010, 2005, 2002, 2000, 1996, 1995, 1992, 1990, 1986, 1980, 1970, 1965, 1962, 1958, 1952, 1947, 1942, 1937, 1932, 1927, 1922
907 F ST	2020, 2017, 2014, 2010, 2005, 2002, 2000, 1996, 1995, 1992, 1990, 1980, 1975, 1970, 1965, 1962, 1958, 1952, 1947, 1942, 1937, 1932, 1927, 1922
907 F ST	2020, 2017, 2014, 2010, 2005, 2002, 2000, 1996, 1995, 1992, 1986, 1980, 1975, 1970, 1965, 1962, 1958, 1952, 1947, 1942, 1937, 1932, 1927, 1922
907 F ST	2020, 2017, 2014, 2010, 2005, 2002, 2000, 1996, 1995, 1990, 1986, 1980, 1975, 1970, 1965, 1962, 1958, 1952, 1947, 1942, 1937, 1932, 1927, 1922
907 F ST	2020, 2017, 2014, 2010, 2005, 2002, 2000, 1996, 1992, 1990, 1986, 1980, 1975, 1970, 1965, 1962, 1958, 1952, 1947, 1942, 1937, 1932, 1927, 1922
907 F ST	2020, 2017, 2014, 2010, 2005, 2002, 1996, 1995, 1992, 1990, 1986, 1980, 1975, 1970, 1965, 1962, 1958, 1952, 1947, 1942, 1937, 1932, 1927, 1922
907 F ST	2020, 2017, 2014, 2010, 2005, 2002, 2000, 1995, 1992, 1990, 1986, 1980, 1975, 1970, 1965, 1962, 1958, 1952, 1947, 1942, 1937, 1932, 1927, 1922
907 F ST	2020, 2017, 2014, 2010, 2002, 2000, 1996, 1995, 1992, 1990, 1986, 1980, 1975, 1970, 1965, 1962, 1958, 1952, 1947, 1942, 1937, 1932, 1927, 1922
907 F ST	2020, 2017, 2014, 2005, 2002, 2000, 1996, 1995, 1992, 1990, 1986, 1980, 1975, 1970, 1965, 1962, 1958, 1952, 1947, 1942, 1937, 1932, 1927, 1922
907 F ST	2020, 2014, 2010, 2005, 2002, 2000, 1996, 1995, 1992, 1990, 1986, 1980, 1975, 1970, 1965, 1962, 1958, 1952, 1947, 1942, 1937, 1932, 1927, 1922
907 F ST	2017, 2014, 2010, 2005, 2002, 2000, 1996, 1995, 1992, 1990, 1986, 1980, 1975, 1970, 1965, 1962, 1958, 1952, 1947, 1942, 1937, 1932, 1927, 1922

FINDINGS

Address Researched	Address Not Identified in Research Source
907 F ST	2020, 2017, 2010, 2005, 2002, 2000, 1996, 1995, 1992, 1990, 1986, 1980, 1975, 1970, 1965, 1962, 1958, 1952, 1947, 1942, 1937, 1932, 1927, 1922
907 F ST	2020, 2017, 2014, 2010, 2005, 2002, 2000, 1996, 1995, 1992, 1990, 1986, 1980, 1975, 1970, 1965, 1962, 1958, 1952, 1947, 1942, 1937, 1927, 1922
907 G	2020, 2017, 2014, 2010, 2005, 2002, 2000, 1996, 1995, 1992, 1990, 1986, 1980, 1975, 1970, 1965, 1962, 1952, 1947, 1942, 1937, 1932, 1927, 1922
908 BROADWAY ST	2020, 2017, 2014, 2010, 2005, 2002, 2000, 1996, 1995, 1992, 1990, 1986, 1980, 1975, 1970, 1965, 1962, 1952, 1947, 1942, 1937, 1932, 1927, 1922
908 BROADWAY ST	2020, 2017, 2014, 2010, 2005, 2002, 2000, 1996, 1995, 1992, 1986, 1980, 1975, 1970, 1965, 1962, 1958, 1952, 1947, 1942, 1937, 1932, 1927, 1922
908 BROADWAY ST	2020, 2017, 2014, 2010, 2005, 2002, 2000, 1996, 1995, 1992, 1990, 1980, 1975, 1970, 1965, 1962, 1958, 1952, 1947, 1942, 1937, 1932, 1927, 1922
908 BROADWAY ST	2020, 2017, 2014, 2010, 2005, 2002, 2000, 1996, 1995, 1992, 1990, 1986, 1975, 1970, 1965, 1962, 1958, 1952, 1947, 1942, 1937, 1932, 1927, 1922
908 CHINAALY	2020, 2017, 2014, 2010, 2005, 2002, 2000, 1996, 1995, 1992, 1990, 1986, 1980, 1975, 1970, 1965, 1962, 1958, 1952, 1942, 1937, 1932, 1927, 1922
908 F	2020, 2017, 2014, 2010, 2005, 2002, 2000, 1996, 1995, 1992, 1990, 1986, 1980, 1975, 1970, 1965, 1962, 1952, 1947, 1942, 1937, 1932, 1927, 1922
908 F	2020, 2017, 2014, 2010, 2005, 2002, 2000, 1996, 1995, 1992, 1990, 1986, 1980, 1975, 1970, 1965, 1962, 1958, 1947, 1942, 1937, 1932, 1927, 1922
908 F	2020, 2017, 2014, 2010, 2005, 2002, 2000, 1996, 1995, 1992, 1990, 1986, 1980, 1975, 1970, 1965, 1962, 1958, 1952, 1942, 1937, 1932, 1927, 1922
908 F ST	2020, 2017, 2014, 2010, 2005, 2002, 2000, 1996, 1995, 1992, 1990, 1986, 1980, 1975, 1965, 1962, 1958, 1952, 1947, 1942, 1937, 1932, 1927, 1922
908 F ST	2020, 2017, 2014, 2010, 2005, 2002, 2000, 1996, 1995, 1992, 1990, 1986, 1980, 1975, 1970, 1962, 1958, 1952, 1947, 1942, 1937, 1932, 1927, 1922
909 BROADWAY ST	2020, 2017, 2014, 2010, 2005, 2002, 2000, 1996, 1995, 1992, 1990, 1986, 1975, 1970, 1965, 1962, 1958, 1952, 1947, 1942, 1937, 1932, 1927, 1922
909 CHINAALY	2020, 2017, 2014, 2010, 2005, 2002, 2000, 1996, 1995, 1992, 1990, 1986, 1980, 1975, 1970, 1965, 1962, 1958, 1952, 1942, 1937, 1932, 1927, 1922
909 F	2020, 2017, 2014, 2010, 2005, 2002, 2000, 1996, 1995, 1992, 1990, 1986, 1980, 1975, 1970, 1965, 1962, 1952, 1947, 1942, 1937, 1932, 1927, 1922
909 F	2020, 2017, 2014, 2010, 2005, 2002, 2000, 1996, 1995, 1992, 1990, 1986, 1980, 1975, 1970, 1965, 1962, 1958, 1947, 1942, 1937, 1932, 1927, 1922
909 F	2020, 2017, 2014, 2010, 2005, 2002, 2000, 1996, 1995, 1992, 1990, 1986, 1980, 1975, 1970, 1965, 1962, 1958, 1952, 1942, 1937, 1932, 1927, 1922
909 F	2020, 2017, 2014, 2010, 2005, 2002, 2000, 1996, 1995, 1992, 1990, 1986, 1980, 1975, 1970, 1965, 1962, 1958, 1952, 1947, 1942, 1932, 1927, 1922
909 F	2020, 2017, 2014, 2010, 2005, 2002, 2000, 1996, 1995, 1992, 1990, 1986, 1980, 1975, 1970, 1965, 1962, 1958, 1952, 1947, 1937, 1932, 1927, 1922
909 F ST	2020, 2017, 2014, 2010, 2005, 2002, 2000, 1996, 1995, 1992, 1990, 1986, 1980, 1975, 1970, 1962, 1958, 1952, 1947, 1942, 1937, 1932, 1927, 1922
909 F ST	2020, 2017, 2014, 2010, 2005, 2002, 2000, 1996, 1995, 1992, 1990, 1986, 1980, 1975, 1965, 1962, 1958, 1952, 1947, 1942, 1937, 1932, 1927, 1922

FINDINGS

Address Researched	Address Not Identified in Research Source
909 F ST	2020, 2017, 2014, 2010, 2005, 2002, 2000, 1996, 1995, 1992, 1990, 1986, 1980, 1970, 1965, 1962, 1958, 1952, 1947, 1942, 1937, 1932, 1927, 1922
909 F ST	2020, 2017, 2014, 2010, 2005, 2002, 2000, 1996, 1995, 1992, 1986, 1980, 1975, 1970, 1965, 1962, 1958, 1952, 1947, 1942, 1937, 1932, 1927, 1922
909 F ST	2020, 2017, 2014, 2010, 2005, 2002, 2000, 1996, 1995, 1990, 1986, 1980, 1975, 1970, 1965, 1962, 1958, 1952, 1947, 1942, 1937, 1932, 1927, 1922
909 F ST	2020, 2017, 2014, 2010, 2005, 2002, 2000, 1996, 1992, 1990, 1986, 1980, 1975, 1970, 1965, 1962, 1958, 1952, 1947, 1942, 1937, 1932, 1927, 1922
909 F ST	2020, 2017, 2014, 2010, 2005, 2002, 2000, 1995, 1992, 1990, 1986, 1980, 1975, 1970, 1965, 1962, 1958, 1952, 1947, 1942, 1937, 1932, 1927, 1922
909 F ST	2020, 2017, 2014, 2010, 2005, 2002, 1996, 1995, 1992, 1990, 1986, 1980, 1975, 1970, 1965, 1962, 1958, 1952, 1947, 1942, 1937, 1932, 1927, 1922
909 F ST	2020, 2017, 2010, 2005, 2002, 2000, 1996, 1995, 1992, 1990, 1986, 1980, 1975, 1970, 1965, 1962, 1958, 1952, 1947, 1942, 1937, 1932, 1927, 1922
1019 CHINAALY	2020, 2017, 2014, 2010, 2005, 2002, 2000, 1996, 1995, 1992, 1990, 1986, 1980, 1975, 1970, 1965, 1962, 1952, 1947, 1942, 1937, 1932, 1927, 1922
1019 CHINAALY	2020, 2017, 2014, 2010, 2005, 2002, 2000, 1996, 1995, 1992, 1990, 1986, 1980, 1975, 1970, 1965, 1962, 1958, 1952, 1947, 1942, 1937, 1932, 1922
1019 CHINAALY	2020, 2017, 2014, 2010, 2005, 2002, 2000, 1996, 1995, 1992, 1990, 1986, 1980, 1975, 1970, 1965, 1962, 1958, 1952, 1947, 1942, 1937, 1927, 1922
1019 CHINAALY	2020, 2017, 2014, 2010, 2005, 2002, 2000, 1996, 1995, 1992, 1990, 1986, 1980, 1975, 1970, 1965, 1962, 1958, 1952, 1947, 1942, 1932, 1927, 1922
1019 CHINAALY	2020, 2017, 2014, 2010, 2005, 2002, 2000, 1996, 1995, 1992, 1990, 1986, 1980, 1975, 1970, 1965, 1962, 1958, 1952, 1942, 1937, 1932, 1927, 1922
1019 CHINAALY	2020, 2017, 2014, 2010, 2005, 2002, 2000, 1996, 1995, 1992, 1990, 1986, 1980, 1975, 1970, 1965, 1962, 1958, 1952, 1947, 1937, 1932, 1927, 1922
1019 E	2020, 2017, 2014, 2010, 2005, 2002, 2000, 1996, 1995, 1992, 1990, 1986, 1980, 1975, 1970, 1965, 1962, 1958, 1947, 1942, 1937, 1932, 1927, 1922
1019 E	2020, 2017, 2014, 2010, 2005, 2002, 2000, 1996, 1995, 1992, 1990, 1986, 1980, 1975, 1970, 1965, 1962, 1958, 1952, 1947, 1937, 1932, 1927, 1922
1019 E	2020, 2017, 2014, 2010, 2005, 2002, 2000, 1996, 1995, 1992, 1990, 1986, 1980, 1975, 1970, 1965, 1962, 1958, 1952, 1942, 1937, 1932, 1927, 1922
1019 E	2020, 2017, 2014, 2010, 2005, 2002, 2000, 1996, 1995, 1992, 1990, 1986, 1980, 1975, 1970, 1965, 1962, 1958, 1952, 1947, 1942, 1932, 1927, 1922
1019 E	2020, 2017, 2014, 2010, 2005, 2002, 2000, 1996, 1995, 1992, 1990, 1986, 1980, 1975, 1970, 1965, 1962, 1958, 1952, 1947, 1942, 1937, 1932, 1927
1019 E ST	2020, 2017, 2014, 2010, 2005, 2002, 2000, 1996, 1995, 1992, 1990, 1986, 1980, 1975, 1970, 1962, 1958, 1952, 1947, 1942, 1937, 1932, 1927, 1922
1019 E ST	2020, 2017, 2014, 2010, 2005, 2002, 2000, 1996, 1995, 1992, 1990, 1986, 1980, 1975, 1970, 1965, 1962, 1958, 1952, 1947, 1942, 1937, 1927, 1922
1019 F	2020, 2017, 2014, 2010, 2005, 2002, 2000, 1996, 1995, 1992, 1990, 1986, 1980, 1975, 1970, 1965, 1962, 1952, 1947, 1942, 1937, 1932, 1927, 1922
1019 F	2020, 2017, 2014, 2010, 2005, 2002, 2000, 1996, 1995, 1992, 1990, 1986, 1980, 1975, 1970, 1965, 1962, 1958, 1947, 1942, 1937, 1932, 1927, 1922

FINDINGS

Address Researched	Address Not Identified in Research Source
1019 F	2020, 2017, 2014, 2010, 2005, 2002, 2000, 1996, 1995, 1992, 1990, 1986, 1980, 1975, 1970, 1965, 1962, 1958, 1952, 1947, 1942, 1937, 1932, 1922
1019 F	2020, 2017, 2014, 2010, 2005, 2002, 2000, 1996, 1995, 1992, 1990, 1986, 1980, 1975, 1970, 1965, 1962, 1958, 1952, 1947, 1942, 1932, 1927, 1922
1019 F	2020, 2017, 2014, 2010, 2005, 2002, 2000, 1996, 1995, 1992, 1990, 1986, 1980, 1975, 1970, 1965, 1962, 1958, 1952, 1947, 1937, 1932, 1927, 1922
1019 F	2020, 2017, 2014, 2010, 2005, 2002, 2000, 1996, 1995, 1992, 1990, 1986, 1980, 1975, 1970, 1965, 1962, 1958, 1952, 1942, 1937, 1932, 1927, 1922
1019 F ST	2020, 2017, 2014, 2010, 2005, 2002, 2000, 1996, 1995, 1992, 1990, 1986, 1980, 1975, 1970, 1965, 1962, 1958, 1952, 1947, 1942, 1937, 1927, 1922
1019 G	2020, 2017, 2014, 2010, 2005, 2002, 2000, 1996, 1995, 1992, 1990, 1986, 1980, 1975, 1970, 1965, 1962, 1958, 1947, 1942, 1937, 1932, 1927, 1922
1019 G	2020, 2017, 2014, 2010, 2005, 2002, 2000, 1996, 1995, 1992, 1990, 1986, 1980, 1975, 1970, 1965, 1962, 1952, 1947, 1942, 1937, 1932, 1927, 1922
1019 G	2020, 2017, 2014, 2010, 2005, 2002, 2000, 1996, 1995, 1992, 1990, 1986, 1980, 1975, 1970, 1965, 1962, 1958, 1952, 1947, 1942, 1937, 1932, 1922
1019 G	2020, 2017, 2014, 2010, 2005, 2002, 2000, 1996, 1995, 1992, 1990, 1986, 1980, 1975, 1970, 1965, 1962, 1958, 1952, 1942, 1937, 1932, 1927, 1922
1019 G	2020, 2017, 2014, 2010, 2005, 2002, 2000, 1996, 1995, 1992, 1990, 1986, 1980, 1975, 1970, 1965, 1962, 1958, 1952, 1947, 1937, 1932, 1927, 1922
1019 G	2020, 2017, 2014, 2010, 2005, 2002, 2000, 1996, 1995, 1992, 1990, 1986, 1980, 1975, 1970, 1965, 1962, 1958, 1952, 1947, 1942, 1932, 1927, 1922
1019 G ST	2020, 2017, 2014, 2010, 2005, 2002, 2000, 1996, 1995, 1992, 1990, 1986, 1980, 1975, 1970, 1965, 1962, 1958, 1952, 1947, 1942, 1937, 1927, 1922
1020 BROADWAY	2020, 2017, 2014, 2010, 2005, 2002, 2000, 1996, 1995, 1992, 1990, 1986, 1980, 1975, 1970, 1965, 1962, 1958, 1947, 1942, 1937, 1932, 1927, 1922
1020 BROADWAY	2020, 2017, 2014, 2010, 2005, 2002, 2000, 1996, 1995, 1992, 1990, 1986, 1980, 1975, 1970, 1965, 1962, 1958, 1952, 1947, 1942, 1932, 1927, 1922
1020 BROADWAY	2020, 2017, 2014, 2010, 2005, 2002, 2000, 1996, 1995, 1992, 1990, 1986, 1980, 1975, 1970, 1965, 1962, 1958, 1952, 1947, 1942, 1937, 1932, 1922
1020 BROADWAY	2020, 2017, 2014, 2010, 2005, 2002, 2000, 1996, 1995, 1992, 1990, 1986, 1980, 1975, 1970, 1965, 1962, 1958, 1952, 1942, 1937, 1932, 1927, 1922
1020 BROADWAY	2020, 2017, 2014, 2010, 2005, 2002, 2000, 1996, 1995, 1992, 1990, 1986, 1980, 1975, 1970, 1965, 1962, 1958, 1952, 1947, 1937, 1932, 1927, 1922
1020 BROADWAY ST	2020, 2017, 2014, 2010, 2005, 2002, 2000, 1996, 1995, 1992, 1990, 1986, 1980, 1975, 1970, 1965, 1962, 1952, 1947, 1942, 1937, 1932, 1927, 1922
1020 BROADWAY ST	2020, 2017, 2014, 2010, 2005, 2002, 2000, 1996, 1995, 1992, 1990, 1986, 1980, 1975, 1970, 1965, 1958, 1952, 1947, 1942, 1937, 1932, 1927, 1922
1020 BROADWAY ST	2020, 2017, 2014, 2010, 2005, 2002, 2000, 1996, 1995, 1992, 1990, 1986, 1980, 1975, 1970, 1962, 1958, 1952, 1947, 1942, 1937, 1932, 1927, 1922
1020 BROADWAY ST	2020, 2017, 2014, 2010, 2005, 2002, 2000, 1996, 1995, 1992, 1990, 1986, 1980, 1975, 1965, 1962, 1958, 1952, 1947, 1942, 1937, 1932, 1927, 1922
1020 BROADWAY ST	2020, 2017, 2014, 2010, 2005, 2002, 2000, 1996, 1995, 1992, 1990, 1980, 1975, 1970, 1965, 1962, 1958, 1952, 1947, 1942, 1937, 1932, 1927, 1922

FINDINGS

Address Researched	Address Not Identified in Research Source
1020 BROADWAY ST	2020, 2017, 2014, 2010, 2005, 2002, 2000, 1996, 1995, 1992, 1990, 1986, 1975, 1970, 1965, 1962, 1958, 1952, 1947, 1942, 1937, 1932, 1927, 1922
1020 BROADWAY ST	2020, 2017, 2014, 2010, 2005, 2002, 2000, 1996, 1995, 1992, 1986, 1980, 1975, 1970, 1965, 1962, 1958, 1952, 1947, 1942, 1937, 1932, 1927, 1922
1020 C ST	2020, 2017, 2014, 2010, 2005, 2002, 2000, 1996, 1995, 1992, 1986, 1980, 1975, 1970, 1965, 1962, 1958, 1952, 1947, 1942, 1937, 1932, 1927, 1922
1020 H ST	2020, 2017, 2014, 2010, 2005, 2002, 2000, 1996, 1995, 1992, 1990, 1986, 1980, 1975, 1970, 1965, 1962, 1958, 1952, 1947, 1942, 1937, 1927, 1922
1021 BROADWAY	2020, 2017, 2014, 2010, 2005, 2002, 2000, 1996, 1995, 1992, 1990, 1986, 1980, 1975, 1970, 1965, 1962, 1958, 1947, 1942, 1937, 1932, 1927, 1922
1021 BROADWAY	2020, 2017, 2014, 2010, 2005, 2002, 2000, 1996, 1995, 1992, 1990, 1986, 1980, 1975, 1970, 1965, 1962, 1958, 1952, 1947, 1942, 1932, 1927, 1922
1021 BROADWAY	2020, 2017, 2014, 2010, 2005, 2002, 2000, 1996, 1995, 1992, 1990, 1986, 1980, 1975, 1970, 1965, 1962, 1958, 1952, 1947, 1942, 1937, 1932, 1922
1021 BROADWAY	2020, 2017, 2014, 2010, 2005, 2002, 2000, 1996, 1995, 1992, 1990, 1986, 1980, 1975, 1970, 1965, 1962, 1958, 1952, 1947, 1937, 1932, 1927, 1922
1021 BROADWAY	2020, 2017, 2014, 2010, 2005, 2002, 2000, 1996, 1995, 1992, 1990, 1986, 1980, 1975, 1970, 1965, 1962, 1958, 1952, 1942, 1937, 1932, 1927, 1922
1021 BROADWAY ST	2020, 2017, 2014, 2010, 2005, 2002, 2000, 1996, 1995, 1992, 1990, 1986, 1980, 1975, 1965, 1962, 1958, 1952, 1947, 1942, 1937, 1932, 1927, 1922
1021 BROADWAY ST	2020, 2017, 2014, 2010, 2005, 2002, 2000, 1996, 1995, 1992, 1990, 1986, 1980, 1975, 1970, 1962, 1958, 1952, 1947, 1942, 1937, 1932, 1927, 1922
1021 BROADWAY ST	2020, 2017, 2014, 2010, 2005, 2002, 2000, 1996, 1995, 1992, 1990, 1986, 1980, 1975, 1970, 1965, 1958, 1952, 1947, 1942, 1937, 1932, 1927, 1922
1021 BROADWAY ST	2020, 2017, 2014, 2010, 2005, 2002, 2000, 1996, 1995, 1992, 1990, 1986, 1980, 1975, 1970, 1965, 1962, 1952, 1947, 1942, 1937, 1932, 1927, 1922
1021 BROADWAY ST	2020, 2017, 2014, 2010, 2005, 2002, 2000, 1996, 1995, 1992, 1990, 1980, 1975, 1970, 1965, 1962, 1958, 1952, 1947, 1942, 1937, 1932, 1927, 1922
1021 BROADWAY ST	2020, 2017, 2014, 2010, 2005, 2002, 2000, 1996, 1995, 1992, 1990, 1986, 1975, 1970, 1965, 1962, 1958, 1952, 1947, 1942, 1937, 1932, 1927, 1922
1021 BROADWAY ST	2020, 2017, 2014, 2010, 2005, 2002, 2000, 1996, 1995, 1992, 1986, 1980, 1975, 1970, 1965, 1962, 1958, 1952, 1947, 1942, 1937, 1932, 1927, 1922
1021 CHINAALY	2020, 2017, 2014, 2010, 2005, 2002, 2000, 1996, 1995, 1992, 1990, 1986, 1980, 1975, 1970, 1965, 1958, 1952, 1947, 1942, 1937, 1932, 1927, 1922
1021 CHINAALY	2020, 2017, 2014, 2010, 2005, 2002, 2000, 1996, 1995, 1992, 1990, 1986, 1980, 1975, 1970, 1965, 1962, 1958, 1947, 1942, 1937, 1932, 1927, 1922
1021 CHINAALY	2020, 2017, 2014, 2010, 2005, 2002, 2000, 1996, 1995, 1992, 1990, 1986, 1980, 1975, 1970, 1965, 1962, 1952, 1947, 1942, 1937, 1932, 1927, 1922
1021 CHINAALY	2020, 2017, 2014, 2010, 2005, 2002, 2000, 1996, 1995, 1992, 1990, 1986, 1980, 1975, 1970, 1965, 1962, 1958, 1952, 1942, 1937, 1932, 1927, 1922
1021 CHINAALY	2020, 2017, 2014, 2010, 2005, 2002, 2000, 1996, 1995, 1992, 1990, 1986, 1980, 1975, 1970, 1965, 1962, 1958, 1952, 1947, 1937, 1932, 1927, 1922
1021 CHINAALY	2020, 2017, 2014, 2010, 2005, 2002, 2000, 1996, 1995, 1992, 1990, 1986, 1980, 1975, 1970, 1965, 1962, 1958, 1952, 1947, 1942, 1932, 1927, 1922

FINDINGS

Address Researched	Address Not Identified in Research Source
1021 CHINA ALY	2020, 2017, 2014, 2010, 2005, 2002, 2000, 1996, 1995, 1992, 1990, 1986, 1980, 1975, 1970, 1965, 1962, 1958, 1952, 1947, 1942, 1937, 1932, 1922
1021 CHINA ALY	2020, 2017, 2014, 2010, 2005, 2002, 2000, 1996, 1995, 1992, 1990, 1986, 1980, 1975, 1970, 1965, 1962, 1958, 1952, 1947, 1942, 1937, 1927, 1922
1021 E	2020, 2017, 2014, 2010, 2005, 2002, 2000, 1996, 1995, 1992, 1990, 1986, 1980, 1975, 1970, 1965, 1962, 1952, 1947, 1942, 1937, 1932, 1927, 1922
1021 E	2020, 2017, 2014, 2010, 2005, 2002, 2000, 1996, 1995, 1992, 1990, 1986, 1980, 1975, 1970, 1965, 1962, 1958, 1947, 1942, 1937, 1932, 1927, 1922
1021 E ST	2020, 2017, 2014, 2010, 2005, 2002, 2000, 1996, 1995, 1992, 1990, 1986, 1980, 1975, 1970, 1962, 1958, 1952, 1947, 1942, 1937, 1932, 1927, 1922
1021 F	2020, 2017, 2014, 2010, 2005, 2002, 2000, 1996, 1995, 1992, 1990, 1986, 1980, 1975, 1970, 1965, 1962, 1958, 1952, 1947, 1942, 1937, 1932, 1922
1021 FAGAN ALY	2020, 2017, 2014, 2010, 2005, 2002, 2000, 1996, 1995, 1992, 1990, 1986, 1980, 1975, 1970, 1965, 1962, 1958, 1952, 1947, 1942, 1937, 1927, 1922
1021 G	2020, 2017, 2014, 2010, 2005, 2002, 2000, 1996, 1995, 1992, 1990, 1986, 1980, 1975, 1970, 1965, 1962, 1958, 1947, 1942, 1937, 1932, 1927, 1922
1021 G	2020, 2017, 2014, 2010, 2005, 2002, 2000, 1996, 1995, 1992, 1990, 1986, 1980, 1975, 1970, 1965, 1962, 1952, 1947, 1942, 1937, 1932, 1927, 1922
1021 G	2020, 2017, 2014, 2010, 2005, 2002, 2000, 1996, 1995, 1992, 1990, 1986, 1980, 1975, 1970, 1965, 1962, 1958, 1952, 1947, 1942, 1937, 1932, 1922
1021 G	2020, 2017, 2014, 2010, 2005, 2002, 2000, 1996, 1995, 1992, 1990, 1986, 1980, 1975, 1970, 1965, 1962, 1958, 1952, 1947, 1942, 1932, 1927, 1922
1021 G	2020, 2017, 2014, 2010, 2005, 2002, 2000, 1996, 1995, 1992, 1990, 1986, 1980, 1975, 1970, 1965, 1962, 1958, 1952, 1947, 1937, 1932, 1927, 1922
1021 G	2020, 2017, 2014, 2010, 2005, 2002, 2000, 1996, 1995, 1992, 1990, 1986, 1980, 1975, 1970, 1965, 1962, 1958, 1952, 1942, 1937, 1932, 1927, 1922
1021 G ST	2020, 2017, 2014, 2010, 2005, 2002, 2000, 1996, 1995, 1992, 1990, 1986, 1980, 1975, 1970, 1965, 1962, 1958, 1952, 1947, 1942, 1937, 1927, 1922
1022 BROADWAY	2020, 2017, 2014, 2010, 2005, 2002, 2000, 1996, 1995, 1992, 1990, 1986, 1980, 1975, 1970, 1965, 1962, 1958, 1947, 1942, 1937, 1932, 1927, 1922
1022 BROADWAY	2020, 2017, 2014, 2010, 2005, 2002, 2000, 1996, 1995, 1992, 1990, 1986, 1980, 1975, 1970, 1965, 1962, 1958, 1952, 1947, 1942, 1932, 1927, 1922
1022 BROADWAY	2020, 2017, 2014, 2010, 2005, 2002, 2000, 1996, 1995, 1992, 1990, 1986, 1980, 1975, 1970, 1965, 1962, 1958, 1952, 1947, 1942, 1937, 1932, 1922
1022 BROADWAY	2020, 2017, 2014, 2010, 2005, 2002, 2000, 1996, 1995, 1992, 1990, 1986, 1980, 1975, 1970, 1965, 1962, 1958, 1952, 1942, 1937, 1932, 1927, 1922
1022 BROADWAY	2020, 2017, 2014, 2010, 2005, 2002, 2000, 1996, 1995, 1992, 1990, 1986, 1980, 1975, 1970, 1965, 1962, 1958, 1952, 1947, 1937, 1932, 1927, 1922
1022 BROADWAY ST	2020, 2017, 2014, 2010, 2005, 2002, 2000, 1996, 1995, 1992, 1990, 1986, 1980, 1975, 1970, 1965, 1958, 1952, 1947, 1942, 1937, 1932, 1927, 1922
1022 BROADWAY ST	2020, 2017, 2014, 2010, 2005, 2002, 2000, 1996, 1995, 1992, 1990, 1986, 1980, 1975, 1970, 1965, 1962, 1952, 1947, 1942, 1937, 1932, 1927, 1922
1022 BROADWAY ST	2020, 2017, 2014, 2010, 2005, 2002, 2000, 1996, 1995, 1992, 1986, 1980, 1975, 1970, 1965, 1962, 1958, 1952, 1947, 1942, 1937, 1932, 1927, 1922

FINDINGS

Address Researched	Address Not Identified in Research Source
1022 BROADWAY ST	2020, 2017, 2014, 2010, 2005, 2002, 2000, 1996, 1995, 1992, 1990, 1986, 1975, 1970, 1965, 1962, 1958, 1952, 1947, 1942, 1937, 1932, 1927, 1922
1022 BROADWAY ST	2020, 2017, 2014, 2010, 2005, 2002, 2000, 1996, 1995, 1992, 1990, 1980, 1975, 1970, 1965, 1962, 1958, 1952, 1947, 1942, 1937, 1932, 1927, 1922
1022 CHINAALY	2020, 2017, 2014, 2010, 2005, 2002, 2000, 1996, 1995, 1992, 1990, 1986, 1980, 1975, 1970, 1965, 1962, 1958, 1952, 1947, 1942, 1937, 1932, 1922
1022 CHINAALY	2020, 2017, 2014, 2010, 2005, 2002, 2000, 1996, 1995, 1992, 1990, 1986, 1980, 1975, 1970, 1965, 1962, 1958, 1952, 1947, 1942, 1937, 1927, 1922
1022 F	2020, 2017, 2014, 2010, 2005, 2002, 2000, 1996, 1995, 1992, 1990, 1986, 1980, 1975, 1970, 1965, 1962, 1952, 1947, 1942, 1937, 1932, 1927, 1922
1022 F	2020, 2017, 2014, 2010, 2005, 2002, 2000, 1996, 1995, 1992, 1990, 1986, 1980, 1975, 1970, 1965, 1962, 1958, 1947, 1942, 1937, 1932, 1927, 1922
1022 F	2020, 2017, 2014, 2010, 2005, 2002, 2000, 1996, 1995, 1992, 1990, 1986, 1980, 1975, 1970, 1965, 1962, 1958, 1952, 1942, 1937, 1932, 1927, 1922
1022 F	2020, 2017, 2014, 2010, 2005, 2002, 2000, 1996, 1995, 1992, 1990, 1986, 1980, 1975, 1970, 1965, 1962, 1958, 1952, 1947, 1937, 1932, 1927, 1922
1022 F	2020, 2017, 2014, 2010, 2005, 2002, 2000, 1996, 1995, 1992, 1990, 1986, 1980, 1975, 1970, 1965, 1962, 1958, 1952, 1947, 1942, 1932, 1927, 1922
1022 F ST	2020, 2017, 2014, 2010, 2005, 2002, 2000, 1996, 1995, 1992, 1990, 1986, 1980, 1975, 1970, 1962, 1958, 1952, 1947, 1942, 1937, 1932, 1927, 1922
1022 F ST	2020, 2017, 2014, 2010, 2005, 2002, 2000, 1996, 1995, 1992, 1990, 1986, 1980, 1975, 1970, 1965, 1962, 1958, 1952, 1947, 1942, 1937, 1927, 1922
1023 BROADWAY	2020, 2017, 2014, 2010, 2005, 2002, 2000, 1996, 1995, 1992, 1990, 1986, 1980, 1975, 1970, 1965, 1962, 1958, 1952, 1947, 1942, 1937, 1932, 1922
1023 CHINAALY	2020, 2017, 2014, 2010, 2005, 2002, 2000, 1996, 1995, 1992, 1990, 1986, 1980, 1975, 1965, 1962, 1958, 1952, 1947, 1942, 1937, 1932, 1927, 1922
1023 CHINAALY	2020, 2017, 2014, 2010, 2005, 2002, 2000, 1996, 1995, 1992, 1990, 1986, 1980, 1975, 1970, 1962, 1958, 1952, 1947, 1942, 1937, 1932, 1927, 1922
1023 CHINAALY	2020, 2017, 2014, 2010, 2005, 2002, 2000, 1996, 1995, 1992, 1990, 1986, 1980, 1975, 1970, 1965, 1958, 1952, 1947, 1942, 1937, 1932, 1927, 1922
1023 CHINAALY	2020, 2017, 2014, 2010, 2005, 2002, 2000, 1996, 1995, 1992, 1990, 1986, 1980, 1975, 1970, 1965, 1962, 1958, 1947, 1942, 1937, 1932, 1927, 1922
1023 CHINAALY	2020, 2017, 2014, 2010, 2005, 2002, 2000, 1996, 1995, 1992, 1990, 1986, 1980, 1975, 1970, 1965, 1962, 1952, 1947, 1942, 1937, 1932, 1927, 1922
1023 CHINAALY	2020, 2017, 2014, 2010, 2005, 2002, 2000, 1996, 1995, 1992, 1990, 1986, 1980, 1975, 1970, 1965, 1962, 1958, 1952, 1947, 1942, 1937, 1932, 1922
1023 CHINAALY	2020, 2017, 2014, 2010, 2005, 2002, 2000, 1996, 1995, 1992, 1990, 1986, 1980, 1975, 1970, 1965, 1962, 1958, 1952, 1947, 1942, 1937, 1927, 1922
1023 CHINAALY	2020, 2017, 2014, 2010, 2005, 2002, 2000, 1996, 1995, 1992, 1990, 1986, 1980, 1975, 1970, 1965, 1962, 1958, 1952, 1942, 1937, 1932, 1927, 1922
1023 CHINAALY	2020, 2017, 2014, 2010, 2005, 2002, 2000, 1996, 1995, 1992, 1990, 1986, 1980, 1975, 1970, 1965, 1962, 1958, 1952, 1947, 1937, 1932, 1927, 1922
1023 E	2020, 2017, 2014, 2010, 2005, 2002, 2000, 1996, 1995, 1992, 1990, 1986, 1980, 1975, 1970, 1965, 1962, 1952, 1947, 1942, 1937, 1932, 1927, 1922

FINDINGS

Address Researched	Address Not Identified in Research Source
1023 E	2020, 2017, 2014, 2010, 2005, 2002, 2000, 1996, 1995, 1992, 1990, 1986, 1980, 1975, 1970, 1965, 1962, 1958, 1952, 1947, 1942, 1937, 1932, 1922
1023 E ST	2020, 2017, 2014, 2010, 2005, 2002, 2000, 1996, 1995, 1992, 1990, 1986, 1980, 1975, 1970, 1962, 1958, 1952, 1947, 1942, 1937, 1932, 1927, 1922
1023 E ST	2020, 2017, 2014, 2010, 2005, 2002, 2000, 1996, 1995, 1992, 1990, 1986, 1980, 1975, 1965, 1962, 1958, 1952, 1947, 1942, 1937, 1932, 1927, 1922
1023 E ST	2020, 2017, 2014, 2010, 2005, 2002, 2000, 1996, 1995, 1992, 1990, 1980, 1975, 1970, 1965, 1962, 1958, 1952, 1947, 1942, 1937, 1932, 1927, 1922
1023 E ST	2020, 2017, 2014, 2010, 2005, 2002, 2000, 1996, 1995, 1990, 1986, 1980, 1975, 1970, 1965, 1962, 1958, 1952, 1947, 1942, 1937, 1932, 1927, 1922
1023 E ST	2020, 2017, 2014, 2010, 2005, 2002, 2000, 1996, 1995, 1992, 1986, 1980, 1975, 1970, 1965, 1962, 1958, 1952, 1947, 1942, 1937, 1932, 1927, 1922
1023 E ST	2020, 2017, 2014, 2010, 2005, 2002, 2000, 1996, 1995, 1992, 1990, 1986, 1975, 1970, 1965, 1962, 1958, 1952, 1947, 1942, 1937, 1932, 1927, 1922
1023 E ST	2020, 2017, 2014, 2010, 2005, 2002, 2000, 1996, 1995, 1992, 1990, 1986, 1980, 1970, 1965, 1962, 1958, 1952, 1947, 1942, 1937, 1932, 1927, 1922
1023 E ST	2020, 2017, 2014, 2010, 2005, 2002, 2000, 1996, 1992, 1990, 1986, 1980, 1975, 1970, 1965, 1962, 1958, 1952, 1947, 1942, 1937, 1932, 1927, 1922
1023 E ST	2020, 2017, 2014, 2010, 2005, 2000, 1996, 1995, 1992, 1990, 1986, 1980, 1975, 1970, 1965, 1962, 1958, 1952, 1947, 1942, 1937, 1932, 1927, 1922
1023 E ST	2020, 2017, 2014, 2010, 2005, 2002, 2000, 1995, 1992, 1990, 1986, 1980, 1975, 1970, 1965, 1962, 1958, 1952, 1947, 1942, 1937, 1932, 1927, 1922
1023 E ST	2020, 2017, 2010, 2005, 2002, 2000, 1996, 1995, 1992, 1990, 1986, 1980, 1975, 1970, 1965, 1962, 1958, 1952, 1947, 1942, 1937, 1932, 1927, 1922
1023 E ST	2020, 2017, 2014, 2005, 2002, 2000, 1996, 1995, 1992, 1990, 1986, 1980, 1975, 1970, 1965, 1962, 1958, 1952, 1947, 1942, 1937, 1932, 1927, 1922
1023 E ST	2020, 2017, 2014, 2010, 2002, 2000, 1996, 1995, 1992, 1990, 1986, 1980, 1975, 1970, 1965, 1962, 1958, 1952, 1947, 1942, 1937, 1932, 1927, 1922
1023 E ST	2020, 2017, 2014, 2010, 2005, 2002, 2000, 1996, 1995, 1992, 1990, 1986, 1980, 1975, 1970, 1965, 1962, 1958, 1952, 1947, 1942, 1937, 1927, 1922
1023 F	2020, 2017, 2014, 2010, 2005, 2002, 2000, 1996, 1995, 1992, 1990, 1986, 1980, 1975, 1970, 1965, 1962, 1952, 1947, 1942, 1937, 1932, 1927, 1922
1023 F	2020, 2017, 2014, 2010, 2005, 2002, 2000, 1996, 1995, 1992, 1990, 1986, 1980, 1975, 1970, 1965, 1962, 1958, 1947, 1942, 1937, 1932, 1927, 1922
1023 F	2020, 2017, 2014, 2010, 2005, 2002, 2000, 1996, 1995, 1992, 1990, 1986, 1980, 1975, 1970, 1965, 1962, 1958, 1952, 1942, 1937, 1932, 1927, 1922
1023 F	2020, 2017, 2014, 2010, 2005, 2002, 2000, 1996, 1995, 1992, 1990, 1986, 1980, 1975, 1970, 1965, 1962, 1958, 1952, 1947, 1937, 1932, 1927, 1922
1023 F ST	2020, 2017, 2014, 2010, 2005, 2002, 2000, 1996, 1995, 1992, 1990, 1986, 1980, 1975, 1970, 1965, 1962, 1958, 1952, 1947, 1942, 1937, 1927, 1922
1024 BROADWAY ST	2020, 2017, 2014, 2010, 2005, 2002, 2000, 1996, 1995, 1992, 1990, 1986, 1980, 1975, 1965, 1962, 1958, 1952, 1947, 1942, 1937, 1932, 1927, 1922
1024 BROADWAY ST	2020, 2017, 2014, 2010, 2005, 2002, 2000, 1996, 1995, 1992, 1990, 1986, 1980, 1975, 1970, 1962, 1958, 1952, 1947, 1942, 1937, 1932, 1927, 1922

FINDINGS

Address Researched	Address Not Identified in Research Source
1024 BROADWAY ST	2020, 2017, 2014, 2010, 2005, 2002, 2000, 1996, 1995, 1992, 1986, 1980, 1975, 1970, 1965, 1962, 1958, 1952, 1947, 1942, 1937, 1932, 1927, 1922
1024 BROADWAY ST	2020, 2017, 2014, 2010, 2005, 2002, 2000, 1996, 1995, 1992, 1990, 1986, 1975, 1970, 1965, 1962, 1958, 1952, 1947, 1942, 1937, 1932, 1927, 1922
1024 BROADWAY ST	2020, 2017, 2014, 2010, 2005, 2002, 2000, 1996, 1995, 1992, 1990, 1980, 1975, 1970, 1965, 1962, 1958, 1952, 1947, 1942, 1937, 1932, 1927, 1922
1024 F	2020, 2017, 2014, 2010, 2005, 2002, 2000, 1996, 1995, 1992, 1990, 1986, 1980, 1975, 1970, 1965, 1962, 1952, 1947, 1942, 1937, 1932, 1927, 1922
1024 F	2020, 2017, 2014, 2010, 2005, 2002, 2000, 1996, 1995, 1992, 1990, 1986, 1980, 1975, 1970, 1965, 1962, 1958, 1947, 1942, 1937, 1932, 1927, 1922
1024 F	2020, 2017, 2014, 2010, 2005, 2002, 2000, 1996, 1995, 1992, 1990, 1986, 1980, 1975, 1970, 1965, 1962, 1958, 1952, 1947, 1942, 1937, 1932, 1922
1024 F	2020, 2017, 2014, 2010, 2005, 2002, 2000, 1996, 1995, 1992, 1990, 1986, 1980, 1975, 1970, 1965, 1962, 1958, 1952, 1947, 1937, 1932, 1927, 1922
1024 F	2020, 2017, 2014, 2010, 2005, 2002, 2000, 1996, 1995, 1992, 1990, 1986, 1980, 1975, 1970, 1965, 1962, 1958, 1952, 1942, 1937, 1932, 1927, 1922
1024 F ST	2020, 2017, 2014, 2010, 2005, 2002, 2000, 1996, 1995, 1992, 1990, 1986, 1980, 1975, 1970, 1962, 1958, 1952, 1947, 1942, 1937, 1932, 1927, 1922
1024 F ST	2020, 2017, 2014, 2010, 2005, 2002, 2000, 1996, 1995, 1992, 1990, 1986, 1980, 1975, 1970, 1965, 1962, 1958, 1952, 1947, 1942, 1937, 1927, 1922
1025 CHINAALY	2020, 2017, 2014, 2010, 2005, 2002, 2000, 1996, 1995, 1992, 1990, 1986, 1980, 1975, 1970, 1965, 1958, 1952, 1947, 1942, 1937, 1932, 1927, 1922
1025 CHINAALY	2020, 2017, 2014, 2010, 2005, 2002, 2000, 1996, 1995, 1992, 1990, 1986, 1980, 1975, 1970, 1965, 1962, 1952, 1947, 1942, 1937, 1932, 1927, 1922
1025 CHINAALY	2020, 2017, 2014, 2010, 2005, 2002, 2000, 1996, 1995, 1992, 1990, 1986, 1980, 1975, 1970, 1965, 1962, 1958, 1952, 1947, 1942, 1937, 1927, 1922
1025 CHINAALY	2020, 2017, 2014, 2010, 2005, 2002, 2000, 1996, 1995, 1992, 1990, 1986, 1980, 1975, 1970, 1965, 1962, 1958, 1952, 1947, 1942, 1937, 1932, 1922
1025 CHINAALY	2020, 2017, 2014, 2010, 2005, 2002, 2000, 1996, 1995, 1992, 1990, 1986, 1980, 1975, 1970, 1965, 1962, 1958, 1952, 1942, 1937, 1932, 1927, 1922
1025 E	2020, 2017, 2014, 2010, 2005, 2002, 2000, 1996, 1995, 1992, 1990, 1986, 1980, 1975, 1970, 1965, 1962, 1958, 1952, 1947, 1937, 1932, 1927, 1922
1025 E	2020, 2017, 2014, 2010, 2005, 2002, 2000, 1996, 1995, 1992, 1990, 1986, 1980, 1975, 1970, 1965, 1962, 1958, 1952, 1947, 1942, 1932, 1927, 1922
1025 E	2020, 2017, 2014, 2010, 2005, 2002, 2000, 1996, 1995, 1992, 1990, 1986, 1980, 1975, 1970, 1965, 1962, 1958, 1952, 1947, 1942, 1937, 1932, 1927
1025 E ST	2020, 2017, 2014, 2010, 2005, 2002, 2000, 1996, 1995, 1992, 1990, 1986, 1980, 1975, 1970, 1965, 1962, 1958, 1952, 1947, 1942, 1937, 1927, 1922
1025 F	2020, 2017, 2014, 2010, 2005, 2002, 2000, 1996, 1995, 1992, 1990, 1986, 1980, 1975, 1970, 1965, 1962, 1958, 1947, 1942, 1937, 1932, 1927, 1922
1025 F	2020, 2017, 2014, 2010, 2005, 2002, 2000, 1996, 1995, 1992, 1990, 1986, 1980, 1975, 1970, 1965, 1962, 1958, 1952, 1947, 1942, 1932, 1927, 1922
1025 F	2020, 2017, 2014, 2010, 2005, 2002, 2000, 1996, 1995, 1992, 1990, 1986, 1980, 1975, 1970, 1965, 1962, 1958, 1952, 1947, 1937, 1932, 1927, 1922

FINDINGS

Address Researched	Address Not Identified in Research Source
1025 F	2020, 2017, 2014, 2010, 2005, 2002, 2000, 1996, 1995, 1992, 1990, 1986, 1980, 1975, 1970, 1965, 1962, 1958, 1952, 1942, 1937, 1932, 1927, 1922
1025 G	2020, 2017, 2014, 2010, 2005, 2002, 2000, 1996, 1995, 1992, 1990, 1986, 1980, 1975, 1970, 1965, 1962, 1958, 1947, 1942, 1937, 1932, 1927, 1922
1025 G	2020, 2017, 2014, 2010, 2005, 2002, 2000, 1996, 1995, 1992, 1990, 1986, 1980, 1975, 1970, 1965, 1962, 1952, 1947, 1942, 1937, 1932, 1927, 1922
1025 G	2020, 2017, 2014, 2010, 2005, 2002, 2000, 1996, 1995, 1992, 1990, 1986, 1980, 1975, 1970, 1965, 1962, 1958, 1952, 1942, 1937, 1932, 1927, 1922
1025 G	2020, 2017, 2014, 2010, 2005, 2002, 2000, 1996, 1995, 1992, 1990, 1986, 1980, 1975, 1970, 1965, 1962, 1958, 1952, 1947, 1937, 1932, 1927, 1922
1025 G	2020, 2017, 2014, 2010, 2005, 2002, 2000, 1996, 1995, 1992, 1990, 1986, 1980, 1975, 1970, 1965, 1962, 1958, 1952, 1947, 1942, 1932, 1927, 1922
1026 BROADWAY	2020, 2017, 2014, 2010, 2005, 2002, 2000, 1996, 1995, 1992, 1990, 1986, 1980, 1975, 1970, 1965, 1962, 1958, 1947, 1942, 1937, 1932, 1927, 1922
1026 BROADWAY	2020, 2017, 2014, 2010, 2005, 2002, 2000, 1996, 1995, 1992, 1990, 1986, 1980, 1975, 1970, 1965, 1962, 1958, 1952, 1942, 1937, 1932, 1927, 1922
1026 BROADWAY	2020, 2017, 2014, 2010, 2005, 2002, 2000, 1996, 1995, 1992, 1990, 1986, 1980, 1975, 1970, 1965, 1962, 1958, 1952, 1947, 1937, 1932, 1927, 1922
1026 BROADWAY	2020, 2017, 2014, 2010, 2005, 2002, 2000, 1996, 1995, 1992, 1990, 1986, 1980, 1975, 1970, 1965, 1962, 1958, 1952, 1947, 1942, 1932, 1927, 1922
1026 BROADWAY	2020, 2017, 2014, 2010, 2005, 2002, 2000, 1996, 1995, 1992, 1990, 1986, 1980, 1975, 1970, 1965, 1962, 1958, 1952, 1947, 1942, 1937, 1932, 1922
1026 BROADWAY ST	2020, 2017, 2014, 2010, 2005, 2002, 2000, 1996, 1995, 1992, 1990, 1986, 1980, 1975, 1970, 1965, 1958, 1952, 1947, 1942, 1937, 1932, 1927, 1922
1026 BROADWAY ST	2020, 2017, 2014, 2010, 2005, 2002, 2000, 1996, 1995, 1992, 1990, 1986, 1980, 1975, 1970, 1965, 1962, 1952, 1947, 1942, 1937, 1932, 1927, 1922
1026 BROADWAY ST	2020, 2017, 2014, 2010, 2005, 2002, 2000, 1996, 1995, 1992, 1990, 1986, 1980, 1975, 1970, 1962, 1958, 1952, 1947, 1942, 1937, 1932, 1927, 1922
1026 BROADWAY ST	2020, 2017, 2014, 2010, 2005, 2002, 2000, 1996, 1995, 1992, 1990, 1986, 1980, 1975, 1965, 1962, 1958, 1952, 1947, 1942, 1937, 1932, 1927, 1922
1026 BROADWAY ST	2020, 2017, 2014, 2010, 2005, 2002, 2000, 1996, 1995, 1992, 1990, 1980, 1975, 1970, 1965, 1962, 1958, 1952, 1947, 1942, 1937, 1932, 1927, 1922
1026 BROADWAY ST	2020, 2017, 2014, 2010, 2005, 2002, 2000, 1996, 1995, 1992, 1990, 1986, 1975, 1970, 1965, 1962, 1958, 1952, 1947, 1942, 1937, 1932, 1927, 1922
1026 BROADWAY ST	2020, 2017, 2014, 2010, 2005, 2002, 2000, 1996, 1995, 1992, 1986, 1980, 1975, 1970, 1965, 1962, 1958, 1952, 1947, 1942, 1937, 1932, 1927, 1922
1026 CHINAALY	2020, 2017, 2014, 2010, 2005, 2002, 2000, 1996, 1995, 1992, 1990, 1986, 1980, 1975, 1970, 1965, 1962, 1958, 1947, 1942, 1937, 1932, 1927, 1922
1026 CHINAALY	2020, 2017, 2014, 2010, 2005, 2002, 2000, 1996, 1995, 1992, 1990, 1986, 1980, 1975, 1970, 1965, 1962, 1952, 1947, 1942, 1937, 1932, 1927, 1922
1026 CHINAALY	2020, 2017, 2014, 2010, 2005, 2002, 2000, 1996, 1995, 1992, 1990, 1986, 1980, 1975, 1970, 1965, 1962, 1958, 1952, 1947, 1942, 1937, 1932, 1922
1026 CHINAALY	2020, 2017, 2014, 2010, 2005, 2002, 2000, 1996, 1995, 1992, 1990, 1986, 1980, 1975, 1970, 1965, 1962, 1958, 1952, 1947, 1942, 1937, 1927, 1922

FINDINGS

Address Researched	Address Not Identified in Research Source
1026 CHINAALY	2020, 2017, 2014, 2010, 2005, 2002, 2000, 1996, 1995, 1992, 1990, 1986, 1980, 1975, 1970, 1965, 1962, 1958, 1952, 1942, 1937, 1932, 1927, 1922
1027 BROADWAY	2020, 2017, 2014, 2010, 2005, 2002, 2000, 1996, 1995, 1992, 1990, 1986, 1980, 1975, 1970, 1965, 1962, 1958, 1947, 1942, 1937, 1932, 1927, 1922
1027 BROADWAY	2020, 2017, 2014, 2010, 2005, 2002, 2000, 1996, 1995, 1992, 1990, 1986, 1980, 1975, 1970, 1965, 1962, 1958, 1952, 1942, 1937, 1932, 1927, 1922
1027 BROADWAY	2020, 2017, 2014, 2010, 2005, 2002, 2000, 1996, 1995, 1992, 1990, 1986, 1980, 1975, 1970, 1965, 1962, 1958, 1952, 1947, 1937, 1932, 1927, 1922
1027 BROADWAY	2020, 2017, 2014, 2010, 2005, 2002, 2000, 1996, 1995, 1992, 1990, 1986, 1980, 1975, 1970, 1965, 1962, 1958, 1952, 1947, 1942, 1932, 1927, 1922
1027 BROADWAY ST	2020, 2017, 2014, 2010, 2005, 2002, 2000, 1996, 1995, 1992, 1990, 1986, 1980, 1975, 1965, 1962, 1958, 1952, 1947, 1942, 1937, 1932, 1927, 1922
1027 BROADWAY ST	2020, 2017, 2014, 2010, 2005, 2002, 2000, 1996, 1995, 1992, 1990, 1986, 1980, 1975, 1970, 1962, 1958, 1952, 1947, 1942, 1937, 1932, 1927, 1922
1027 BROADWAY ST	2020, 2017, 2014, 2010, 2005, 2002, 2000, 1996, 1995, 1992, 1990, 1986, 1980, 1975, 1970, 1965, 1962, 1952, 1947, 1942, 1937, 1932, 1927, 1922
1027 BROADWAY ST	2020, 2017, 2014, 2010, 2005, 2002, 2000, 1996, 1995, 1992, 1990, 1986, 1980, 1975, 1970, 1965, 1958, 1952, 1947, 1942, 1937, 1932, 1927, 1922
1027 C	2020, 2017, 2014, 2010, 2005, 2002, 2000, 1996, 1995, 1992, 1990, 1986, 1980, 1975, 1970, 1965, 1962, 1952, 1947, 1942, 1937, 1932, 1927, 1922
1027 C	2020, 2017, 2014, 2010, 2005, 2002, 2000, 1996, 1995, 1992, 1990, 1986, 1980, 1975, 1970, 1965, 1962, 1958, 1947, 1942, 1937, 1932, 1927, 1922
1027 C	2020, 2017, 2014, 2010, 2005, 2002, 2000, 1996, 1995, 1992, 1990, 1986, 1980, 1975, 1970, 1965, 1962, 1958, 1952, 1947, 1942, 1937, 1932, 1922
1027 C	2020, 2017, 2014, 2010, 2005, 2002, 2000, 1996, 1995, 1992, 1990, 1986, 1980, 1975, 1970, 1965, 1962, 1958, 1952, 1947, 1942, 1937, 1932, 1927
1027 C	2020, 2017, 2014, 2010, 2005, 2002, 2000, 1996, 1995, 1992, 1990, 1986, 1980, 1975, 1970, 1965, 1962, 1958, 1952, 1947, 1937, 1932, 1927, 1922
1027 C	2020, 2017, 2014, 2010, 2005, 2002, 2000, 1996, 1995, 1992, 1990, 1986, 1980, 1975, 1970, 1965, 1962, 1958, 1952, 1942, 1937, 1932, 1927, 1922
1027 C ST	2020, 2017, 2014, 2010, 2005, 2002, 2000, 1996, 1995, 1992, 1990, 1986, 1980, 1975, 1970, 1962, 1958, 1952, 1947, 1942, 1937, 1932, 1927, 1922
1027 C ST	2020, 2017, 2014, 2010, 2005, 2002, 2000, 1996, 1995, 1992, 1990, 1986, 1980, 1975, 1965, 1962, 1958, 1952, 1947, 1942, 1937, 1932, 1927, 1922
1027 C ST	2020, 2017, 2014, 2010, 2005, 2002, 2000, 1996, 1995, 1990, 1986, 1980, 1975, 1970, 1965, 1962, 1958, 1952, 1947, 1942, 1937, 1932, 1927, 1922
1027 C ST	2020, 2017, 2014, 2010, 2005, 2002, 2000, 1996, 1992, 1990, 1986, 1980, 1975, 1970, 1965, 1962, 1958, 1952, 1947, 1942, 1937, 1932, 1927, 1922
1027 C ST	2020, 2017, 2014, 2010, 2005, 2000, 1996, 1995, 1992, 1990, 1986, 1980, 1975, 1970, 1965, 1962, 1958, 1952, 1947, 1942, 1937, 1932, 1927, 1922
1027 C ST	2020, 2017, 2014, 2010, 2005, 2002, 2000, 1996, 1995, 1992, 1990, 1986, 1975, 1970, 1965, 1962, 1958, 1952, 1947, 1942, 1937, 1932, 1927, 1922
1027 C ST	2020, 2017, 2014, 2010, 2005, 2002, 2000, 1996, 1995, 1992, 1990, 1986, 1980, 1970, 1965, 1962, 1958, 1952, 1947, 1942, 1937, 1932, 1927, 1922

FINDINGS

Address Researched	Address Not Identified in Research Source
1027 C ST	2020, 2017, 2014, 2010, 2005, 2002, 2000, 1996, 1995, 1992, 1990, 1980, 1975, 1970, 1965, 1962, 1958, 1952, 1947, 1942, 1937, 1932, 1927, 1922
1027 C ST	2020, 2017, 2014, 2010, 2005, 2002, 2000, 1996, 1995, 1992, 1986, 1980, 1975, 1970, 1965, 1962, 1958, 1952, 1947, 1942, 1937, 1932, 1927, 1922
1027 C ST	2020, 2017, 2014, 2010, 2005, 2002, 2000, 1996, 1995, 1992, 1990, 1986, 1980, 1975, 1970, 1965, 1962, 1958, 1952, 1947, 1942, 1937, 1927, 1922
1027 CHINAALY	2020, 2017, 2014, 2010, 2005, 2002, 2000, 1996, 1995, 1992, 1990, 1986, 1980, 1975, 1970, 1965, 1958, 1952, 1947, 1942, 1937, 1932, 1927, 1922
1027 CHINAALY	2020, 2017, 2014, 2010, 2005, 2002, 2000, 1996, 1995, 1992, 1990, 1986, 1980, 1975, 1970, 1965, 1962, 1952, 1947, 1942, 1937, 1932, 1927, 1922
1027 CHINAALY	2020, 2017, 2014, 2010, 2005, 2002, 2000, 1996, 1995, 1992, 1990, 1986, 1980, 1975, 1970, 1965, 1962, 1958, 1952, 1947, 1942, 1937, 1927, 1922
1027 CHINAALY	2020, 2017, 2014, 2010, 2005, 2002, 2000, 1996, 1995, 1992, 1990, 1986, 1980, 1975, 1970, 1965, 1962, 1958, 1952, 1947, 1942, 1937, 1932, 1922
1027 CHINAALY	2020, 2017, 2014, 2010, 2005, 2002, 2000, 1996, 1995, 1992, 1990, 1986, 1980, 1975, 1970, 1965, 1962, 1958, 1952, 1942, 1937, 1932, 1927, 1922
1027 E ST	2020, 2017, 2014, 2010, 2005, 2002, 2000, 1996, 1995, 1992, 1986, 1980, 1975, 1970, 1965, 1962, 1958, 1952, 1947, 1942, 1937, 1932, 1927, 1922
1027 F	2020, 2017, 2014, 2010, 2005, 2002, 2000, 1996, 1995, 1992, 1990, 1986, 1980, 1975, 1970, 1965, 1962, 1958, 1947, 1942, 1937, 1932, 1927, 1922
1027 F	2020, 2017, 2014, 2010, 2005, 2002, 2000, 1996, 1995, 1992, 1990, 1986, 1980, 1975, 1970, 1965, 1962, 1952, 1947, 1942, 1937, 1932, 1927, 1922
1027 F ST	2020, 2017, 2014, 2010, 2005, 2002, 2000, 1996, 1995, 1992, 1990, 1986, 1980, 1975, 1965, 1962, 1958, 1952, 1947, 1942, 1937, 1932, 1927, 1922
1027 F ST	2020, 2017, 2014, 2010, 2005, 2002, 2000, 1996, 1995, 1992, 1990, 1986, 1980, 1975, 1970, 1962, 1958, 1952, 1947, 1942, 1937, 1932, 1927, 1922
1027 F ST	2020, 2017, 2014, 2010, 2005, 2002, 2000, 1996, 1995, 1992, 1990, 1986, 1980, 1970, 1965, 1962, 1958, 1952, 1947, 1942, 1937, 1932, 1927, 1922
1027 F ST	2020, 2017, 2014, 2010, 2005, 2002, 2000, 1996, 1995, 1992, 1990, 1986, 1975, 1970, 1965, 1962, 1958, 1952, 1947, 1942, 1937, 1932, 1927, 1922
1027 F ST	2020, 2017, 2014, 2010, 2002, 2000, 1996, 1995, 1992, 1990, 1986, 1980, 1975, 1970, 1965, 1962, 1958, 1952, 1947, 1942, 1937, 1932, 1927, 1922
1027 G	2020, 2017, 2014, 2010, 2005, 2002, 2000, 1996, 1995, 1992, 1990, 1986, 1980, 1975, 1970, 1965, 1962, 1952, 1947, 1942, 1937, 1932, 1927, 1922
1027 G	2020, 2017, 2014, 2010, 2005, 2002, 2000, 1996, 1995, 1992, 1990, 1986, 1980, 1975, 1970, 1965, 1962, 1958, 1952, 1947, 1942, 1932, 1927, 1922
1027 G ST	2020, 2017, 2014, 2010, 2005, 2002, 2000, 1996, 1995, 1992, 1990, 1986, 1980, 1975, 1970, 1965, 1962, 1958, 1952, 1947, 1942, 1937, 1927, 1922
1028 BROADWAY ST	2020, 2017, 2014, 2010, 2005, 2002, 2000, 1996, 1995, 1992, 1990, 1986, 1980, 1975, 1970, 1962, 1958, 1952, 1947, 1942, 1937, 1932, 1927, 1922
1028 BROADWAY ST	2020, 2017, 2014, 2010, 2005, 2002, 2000, 1996, 1995, 1992, 1990, 1986, 1980, 1975, 1965, 1962, 1958, 1952, 1947, 1942, 1937, 1932, 1927, 1922
1028 C	2020, 2017, 2014, 2010, 2005, 2002, 2000, 1996, 1995, 1992, 1990, 1986, 1980, 1975, 1970, 1965, 1962, 1958, 1952, 1947, 1942, 1937, 1932, 1922

FINDINGS

Address Researched	Address Not Identified in Research Source
1028 CHINAALY	2020, 2017, 2014, 2010, 2005, 2002, 2000, 1996, 1995, 1992, 1990, 1986, 1980, 1975, 1970, 1965, 1962, 1958, 1952, 1947, 1942, 1937, 1932, 1922
1028 CHINAALY	2020, 2017, 2014, 2010, 2005, 2002, 2000, 1996, 1995, 1992, 1990, 1986, 1980, 1975, 1970, 1965, 1962, 1958, 1952, 1947, 1942, 1937, 1927, 1922
1028 E	2020, 2017, 2014, 2010, 2005, 2002, 2000, 1996, 1995, 1992, 1990, 1986, 1980, 1975, 1970, 1965, 1962, 1952, 1947, 1942, 1937, 1932, 1927, 1922
1028 E	2020, 2017, 2014, 2010, 2005, 2002, 2000, 1996, 1995, 1992, 1990, 1986, 1980, 1975, 1970, 1965, 1962, 1958, 1947, 1942, 1937, 1932, 1927, 1922
1028 E	2020, 2017, 2014, 2010, 2005, 2002, 2000, 1996, 1995, 1992, 1990, 1986, 1980, 1975, 1970, 1965, 1962, 1958, 1952, 1942, 1937, 1932, 1927, 1922
1028 E	2020, 2017, 2014, 2010, 2005, 2002, 2000, 1996, 1995, 1992, 1990, 1986, 1980, 1975, 1970, 1965, 1962, 1958, 1952, 1947, 1937, 1932, 1927, 1922
1028 E ST	2020, 2017, 2014, 2010, 2005, 2002, 2000, 1996, 1995, 1992, 1990, 1986, 1980, 1975, 1970, 1962, 1958, 1952, 1947, 1942, 1937, 1932, 1927, 1922
1028 F	2020, 2017, 2014, 2010, 2005, 2002, 2000, 1996, 1995, 1992, 1990, 1986, 1980, 1975, 1970, 1965, 1962, 1952, 1947, 1942, 1937, 1932, 1927, 1922
1028 F	2020, 2017, 2014, 2010, 2005, 2002, 2000, 1996, 1995, 1992, 1990, 1986, 1980, 1975, 1970, 1965, 1962, 1958, 1947, 1942, 1937, 1932, 1927, 1922
1028 F	2020, 2017, 2014, 2010, 2005, 2002, 2000, 1996, 1995, 1992, 1990, 1986, 1980, 1975, 1970, 1965, 1962, 1958, 1952, 1942, 1937, 1932, 1927, 1922
1028 F	2020, 2017, 2014, 2010, 2005, 2002, 2000, 1996, 1995, 1992, 1990, 1986, 1980, 1975, 1970, 1965, 1962, 1958, 1952, 1947, 1942, 1932, 1927, 1922
1028 F	2020, 2017, 2014, 2010, 2005, 2002, 2000, 1996, 1995, 1992, 1990, 1986, 1980, 1975, 1970, 1965, 1962, 1958, 1952, 1947, 1937, 1932, 1927, 1922
1028 F	2020, 2017, 2014, 2010, 2005, 2002, 2000, 1996, 1995, 1992, 1990, 1986, 1980, 1975, 1970, 1965, 1962, 1958, 1952, 1947, 1942, 1937, 1932, 1922
1028 F ST	2020, 2017, 2014, 2010, 2005, 2002, 2000, 1996, 1995, 1992, 1990, 1986, 1980, 1975, 1970, 1962, 1958, 1952, 1947, 1942, 1937, 1932, 1927, 1922
1028 F ST	2020, 2017, 2014, 2010, 2005, 2002, 2000, 1996, 1995, 1992, 1990, 1986, 1980, 1975, 1970, 1965, 1962, 1958, 1952, 1947, 1942, 1937, 1927, 1922
1029 CHINAALY	2020, 2017, 2014, 2010, 2005, 2002, 2000, 1996, 1995, 1992, 1990, 1986, 1980, 1975, 1970, 1965, 1958, 1952, 1947, 1942, 1937, 1932, 1927, 1922
1029 CHINAALY	2020, 2017, 2014, 2010, 2005, 2002, 2000, 1996, 1995, 1992, 1990, 1986, 1980, 1975, 1970, 1965, 1962, 1958, 1952, 1947, 1942, 1937, 1927, 1922
1029 CHINAALY	2020, 2017, 2014, 2010, 2005, 2002, 2000, 1996, 1995, 1992, 1990, 1986, 1980, 1975, 1970, 1965, 1962, 1958, 1952, 1947, 1942, 1932, 1927, 1922
1029 CHINAALY	2020, 2017, 2014, 2010, 2005, 2002, 2000, 1996, 1995, 1992, 1990, 1986, 1980, 1975, 1970, 1965, 1962, 1958, 1952, 1942, 1937, 1932, 1927, 1922
1029 CHINAALY	2020, 2017, 2014, 2010, 2005, 2002, 2000, 1996, 1995, 1992, 1990, 1986, 1980, 1975, 1970, 1965, 1962, 1958, 1952, 1947, 1937, 1932, 1927, 1922
1029 E	2020, 2017, 2014, 2010, 2005, 2002, 2000, 1996, 1995, 1992, 1990, 1986, 1980, 1975, 1970, 1965, 1962, 1958, 1952, 1947, 1937, 1932, 1927, 1922
1029 E	2020, 2017, 2014, 2010, 2005, 2002, 2000, 1996, 1995, 1992, 1990, 1986, 1980, 1975, 1970, 1965, 1962, 1958, 1952, 1942, 1937, 1932, 1927, 1922

FINDINGS

Address Researched	Address Not Identified in Research Source
1029 E	2020, 2017, 2014, 2010, 2005, 2002, 2000, 1996, 1995, 1992, 1990, 1986, 1980, 1975, 1970, 1965, 1962, 1958, 1952, 1947, 1942, 1932, 1927, 1922
1029 E	2020, 2017, 2014, 2010, 2005, 2002, 2000, 1996, 1995, 1992, 1990, 1986, 1980, 1975, 1970, 1965, 1962, 1958, 1952, 1947, 1942, 1937, 1932, 1927
1029 E ST	2020, 2017, 2014, 2010, 2005, 2002, 2000, 1996, 1995, 1992, 1990, 1986, 1980, 1975, 1970, 1962, 1958, 1952, 1947, 1942, 1937, 1932, 1927, 1922
1029 E ST	2020, 2017, 2014, 2010, 2005, 2002, 2000, 1996, 1995, 1992, 1990, 1986, 1980, 1975, 1965, 1962, 1958, 1952, 1947, 1942, 1937, 1932, 1927, 1922
1029 E ST	2017, 2014, 2010, 2005, 2002, 2000, 1996, 1995, 1992, 1990, 1986, 1980, 1975, 1970, 1965, 1962, 1958, 1952, 1947, 1942, 1937, 1932, 1927, 1922
1029 E ST	2020, 2017, 2014, 2010, 2005, 2002, 2000, 1996, 1992, 1990, 1986, 1980, 1975, 1970, 1965, 1962, 1958, 1952, 1947, 1942, 1937, 1932, 1927, 1922
1029 E ST	2020, 2017, 2014, 2010, 2005, 2002, 2000, 1995, 1992, 1990, 1986, 1980, 1975, 1970, 1965, 1962, 1958, 1952, 1947, 1942, 1937, 1932, 1927, 1922
1029 E ST	2020, 2017, 2014, 2010, 2005, 2000, 1996, 1995, 1992, 1990, 1986, 1980, 1975, 1970, 1965, 1962, 1958, 1952, 1947, 1942, 1937, 1932, 1927, 1922
1029 E ST	2020, 2017, 2014, 2010, 2005, 2002, 1996, 1995, 1992, 1990, 1986, 1980, 1975, 1970, 1965, 1962, 1958, 1952, 1947, 1942, 1937, 1932, 1927, 1922
1029 E ST	2020, 2017, 2014, 2010, 2005, 2002, 2000, 1996, 1995, 1992, 1990, 1986, 1975, 1970, 1965, 1962, 1958, 1952, 1947, 1942, 1937, 1932, 1927, 1922
1029 E ST	2020, 2017, 2014, 2010, 2005, 2002, 2000, 1996, 1995, 1992, 1990, 1986, 1980, 1970, 1965, 1962, 1958, 1952, 1947, 1942, 1937, 1932, 1927, 1922
1029 E ST	2020, 2017, 2014, 2010, 2005, 2002, 2000, 1996, 1995, 1992, 1986, 1980, 1975, 1970, 1965, 1962, 1958, 1952, 1947, 1942, 1937, 1932, 1927, 1922
1029 E ST	2020, 2017, 2014, 2010, 2005, 2002, 2000, 1996, 1995, 1990, 1986, 1980, 1975, 1970, 1965, 1962, 1958, 1952, 1947, 1942, 1937, 1932, 1927, 1922
1029 E ST	2020, 2017, 2014, 2010, 2005, 2002, 2000, 1996, 1995, 1992, 1990, 1980, 1975, 1970, 1965, 1962, 1958, 1952, 1947, 1942, 1937, 1932, 1927, 1922
1029 E ST	2020, 2017, 2014, 2010, 2005, 2002, 2000, 1996, 1995, 1992, 1990, 1986, 1980, 1975, 1970, 1965, 1962, 1958, 1952, 1947, 1942, 1937, 1927, 1922
1029 F ST	2020, 2017, 2014, 2010, 2005, 2002, 2000, 1996, 1995, 1992, 1990, 1980, 1975, 1970, 1965, 1962, 1958, 1952, 1947, 1942, 1937, 1932, 1927, 1922
1029 F ST	2020, 2017, 2014, 2010, 2005, 2002, 2000, 1996, 1995, 1992, 1986, 1980, 1975, 1970, 1965, 1962, 1958, 1952, 1947, 1942, 1937, 1932, 1927, 1922
1029 F ST	2020, 2017, 2014, 2010, 2005, 2002, 1996, 1995, 1992, 1990, 1986, 1980, 1975, 1970, 1965, 1962, 1958, 1952, 1947, 1942, 1937, 1932, 1927, 1922
1029 F ST	2020, 2017, 2014, 2010, 2005, 2002, 2000, 1996, 1992, 1990, 1986, 1980, 1975, 1970, 1965, 1962, 1958, 1952, 1947, 1942, 1937, 1932, 1927, 1922
1029 F ST	2020, 2017, 2014, 2010, 2005, 2002, 2000, 1996, 1995, 1990, 1986, 1980, 1975, 1970, 1965, 1962, 1958, 1952, 1947, 1942, 1937, 1932, 1927, 1922
1029 F ST	2020, 2014, 2010, 2005, 2002, 2000, 1996, 1995, 1992, 1990, 1986, 1980, 1975, 1970, 1965, 1962, 1958, 1952, 1947, 1942, 1937, 1932, 1927, 1922
1029 F ST	2017, 2014, 2010, 2005, 2002, 2000, 1996, 1995, 1992, 1990, 1986, 1980, 1975, 1970, 1965, 1962, 1958, 1952, 1947, 1942, 1937, 1932, 1927, 1922

FINDINGS

Address Researched	Address Not Identified in Research Source
1029 F ST	2020, 2017, 2010, 2005, 2002, 2000, 1996, 1995, 1992, 1990, 1986, 1980, 1975, 1970, 1965, 1962, 1958, 1952, 1947, 1942, 1937, 1932, 1927, 1922
1029 F ST	2020, 2017, 2014, 2005, 2002, 2000, 1996, 1995, 1992, 1990, 1986, 1980, 1975, 1970, 1965, 1962, 1958, 1952, 1947, 1942, 1937, 1932, 1927, 1922
1029 G	2020, 2017, 2014, 2010, 2005, 2002, 2000, 1996, 1995, 1992, 1990, 1986, 1980, 1975, 1970, 1965, 1962, 1952, 1947, 1942, 1937, 1932, 1927, 1922
1029 G	2020, 2017, 2014, 2010, 2005, 2002, 2000, 1996, 1995, 1992, 1990, 1986, 1980, 1975, 1970, 1965, 1962, 1958, 1952, 1947, 1942, 1932, 1927, 1922
1029 G	2020, 2017, 2014, 2010, 2005, 2002, 2000, 1996, 1995, 1992, 1990, 1986, 1980, 1975, 1970, 1965, 1962, 1958, 1952, 1947, 1937, 1932, 1927, 1922
1029 G	2020, 2017, 2014, 2010, 2005, 2002, 2000, 1996, 1995, 1992, 1990, 1986, 1980, 1975, 1970, 1965, 1962, 1958, 1952, 1942, 1937, 1932, 1927, 1922
1029 G ST	2020, 2017, 2014, 2010, 2005, 2002, 2000, 1996, 1995, 1992, 1990, 1986, 1980, 1975, 1970, 1965, 1962, 1958, 1952, 1947, 1942, 1937, 1927, 1922
1030 BROADWAY	2020, 2017, 2014, 2010, 2005, 2002, 2000, 1996, 1995, 1992, 1990, 1986, 1980, 1975, 1970, 1965, 1962, 1958, 1952, 1947, 1942, 1932, 1927, 1922
1030 BROADWAY	2020, 2017, 2014, 2010, 2005, 2002, 2000, 1996, 1995, 1992, 1990, 1986, 1980, 1975, 1970, 1965, 1962, 1958, 1952, 1947, 1942, 1937, 1932, 1922
1030 BROADWAY	2020, 2017, 2014, 2010, 2005, 2002, 2000, 1996, 1995, 1992, 1990, 1986, 1980, 1975, 1970, 1965, 1962, 1958, 1952, 1947, 1937, 1932, 1927, 1922
1030 BROADWAY ST	2020, 2017, 2014, 2010, 2005, 2002, 2000, 1996, 1995, 1992, 1990, 1986, 1980, 1975, 1965, 1962, 1958, 1952, 1947, 1942, 1937, 1932, 1927, 1922
1030 BROADWAY ST	2020, 2017, 2014, 2010, 2005, 2002, 2000, 1996, 1995, 1992, 1990, 1986, 1980, 1975, 1970, 1962, 1958, 1952, 1947, 1942, 1937, 1932, 1927, 1922
1030 BROADWAY ST	2020, 2017, 2014, 2010, 2005, 2002, 2000, 1996, 1995, 1992, 1990, 1986, 1980, 1975, 1970, 1965, 1958, 1952, 1947, 1942, 1937, 1932, 1927, 1922
1030 BROADWAY ST	2020, 2017, 2014, 2010, 2005, 2002, 2000, 1996, 1995, 1992, 1986, 1980, 1975, 1970, 1965, 1962, 1958, 1952, 1947, 1942, 1937, 1932, 1927, 1922
1030 BROADWAY ST	2020, 2017, 2014, 2010, 2005, 2002, 2000, 1996, 1995, 1992, 1990, 1980, 1975, 1970, 1965, 1962, 1958, 1952, 1947, 1942, 1937, 1932, 1927, 1922
1030 BROADWAY ST	2020, 2017, 2014, 2010, 2005, 2002, 2000, 1996, 1995, 1992, 1990, 1986, 1980, 1970, 1965, 1962, 1958, 1952, 1947, 1942, 1937, 1932, 1927, 1922
1030 BROADWAY ST	2020, 2017, 2014, 2010, 2005, 2002, 2000, 1996, 1995, 1992, 1990, 1986, 1975, 1970, 1965, 1962, 1958, 1952, 1947, 1942, 1937, 1932, 1927, 1922
1030 F	2020, 2017, 2014, 2010, 2005, 2002, 2000, 1996, 1995, 1992, 1990, 1986, 1980, 1975, 1970, 1965, 1962, 1952, 1947, 1942, 1937, 1932, 1927, 1922
1030 F	2020, 2017, 2014, 2010, 2005, 2002, 2000, 1996, 1995, 1992, 1990, 1986, 1980, 1975, 1970, 1965, 1962, 1958, 1947, 1942, 1937, 1932, 1927, 1922
1030 F	2020, 2017, 2014, 2010, 2005, 2002, 2000, 1996, 1995, 1992, 1990, 1986, 1980, 1975, 1970, 1965, 1962, 1958, 1952, 1942, 1937, 1932, 1927, 1922
1030 F	2020, 2017, 2014, 2010, 2005, 2002, 2000, 1996, 1995, 1992, 1990, 1986, 1980, 1975, 1970, 1965, 1962, 1958, 1952, 1947, 1942, 1932, 1927, 1922
1030 F	2020, 2017, 2014, 2010, 2005, 2002, 2000, 1996, 1995, 1992, 1990, 1986, 1980, 1975, 1970, 1965, 1962, 1958, 1952, 1947, 1942, 1937, 1932, 1922

FINDINGS

Address Researched	Address Not Identified in Research Source
1030 F ST	2020, 2017, 2014, 2010, 2005, 2002, 2000, 1996, 1995, 1992, 1990, 1986, 1980, 1975, 1970, 1962, 1958, 1952, 1947, 1942, 1937, 1932, 1927, 1922
1030 F ST	2020, 2017, 2014, 2010, 2005, 2002, 2000, 1996, 1995, 1992, 1990, 1986, 1980, 1975, 1970, 1965, 1962, 1958, 1952, 1947, 1942, 1937, 1927, 1922
1030 H ST	2020, 2017, 2014, 2010, 2005, 2002, 2000, 1996, 1995, 1992, 1990, 1986, 1980, 1975, 1970, 1965, 1962, 1958, 1952, 1947, 1942, 1937, 1927, 1922
1031 BROADWAY ST	2020, 2017, 2014, 2010, 2005, 2002, 2000, 1996, 1995, 1992, 1990, 1986, 1980, 1975, 1970, 1962, 1958, 1952, 1947, 1942, 1937, 1932, 1927, 1922
1031 BROADWAY ST	2020, 2017, 2014, 2010, 2005, 2002, 2000, 1996, 1995, 1992, 1990, 1986, 1980, 1975, 1965, 1962, 1958, 1952, 1947, 1942, 1937, 1932, 1927, 1922
1031 CHINAALY	2020, 2017, 2014, 2010, 2005, 2002, 2000, 1996, 1995, 1992, 1990, 1986, 1980, 1975, 1970, 1965, 1958, 1952, 1947, 1942, 1937, 1932, 1927, 1922
1031 CHINAALY	2020, 2017, 2014, 2010, 2005, 2002, 2000, 1996, 1995, 1992, 1990, 1986, 1980, 1975, 1970, 1965, 1962, 1958, 1947, 1942, 1937, 1932, 1927, 1922
1031 CHINAALY	2020, 2017, 2014, 2010, 2005, 2002, 2000, 1996, 1995, 1992, 1990, 1986, 1980, 1975, 1970, 1965, 1962, 1952, 1947, 1942, 1937, 1932, 1927, 1922
1031 CHINAALY	2020, 2017, 2014, 2010, 2005, 2002, 2000, 1996, 1995, 1992, 1990, 1986, 1980, 1975, 1970, 1965, 1962, 1958, 1952, 1947, 1942, 1937, 1932, 1922
1031 CHINAALY	2020, 2017, 2014, 2010, 2005, 2002, 2000, 1996, 1995, 1992, 1990, 1986, 1980, 1975, 1970, 1965, 1962, 1958, 1952, 1947, 1942, 1932, 1927, 1922
1031 CHINAALY	2020, 2017, 2014, 2010, 2005, 2002, 2000, 1996, 1995, 1992, 1990, 1986, 1980, 1975, 1970, 1965, 1962, 1958, 1952, 1942, 1937, 1932, 1927, 1922
1031 CHINAALY	2020, 2017, 2014, 2010, 2005, 2002, 2000, 1996, 1995, 1992, 1990, 1986, 1980, 1975, 1970, 1965, 1962, 1958, 1952, 1947, 1937, 1932, 1927, 1922
1031 F	2020, 2017, 2014, 2010, 2005, 2002, 2000, 1996, 1995, 1992, 1990, 1986, 1980, 1975, 1970, 1965, 1962, 1958, 1952, 1942, 1937, 1932, 1927, 1922
1031 F	2020, 2017, 2014, 2010, 2005, 2002, 2000, 1996, 1995, 1992, 1990, 1986, 1980, 1975, 1970, 1965, 1962, 1958, 1952, 1947, 1942, 1932, 1927, 1922
1031 F	2020, 2017, 2014, 2010, 2005, 2002, 2000, 1996, 1995, 1992, 1990, 1986, 1980, 1975, 1970, 1965, 1962, 1958, 1952, 1947, 1942, 1937, 1932, 1922
1031 F	2020, 2017, 2014, 2010, 2005, 2002, 2000, 1996, 1995, 1992, 1990, 1986, 1980, 1975, 1970, 1965, 1962, 1958, 1952, 1947, 1942, 1937, 1932, 1927
1031 F ST	2020, 2017, 2014, 2010, 2005, 2002, 2000, 1996, 1995, 1992, 1990, 1986, 1980, 1975, 1970, 1965, 1962, 1958, 1952, 1947, 1942, 1937, 1927, 1922
1031 G	2020, 2017, 2014, 2010, 2005, 2002, 2000, 1996, 1995, 1992, 1990, 1986, 1980, 1975, 1970, 1965, 1962, 1952, 1947, 1942, 1937, 1932, 1927, 1922
1031 G	2020, 2017, 2014, 2010, 2005, 2002, 2000, 1996, 1995, 1992, 1990, 1986, 1980, 1975, 1970, 1965, 1962, 1958, 1947, 1942, 1937, 1932, 1927, 1922
1031 G	2020, 2017, 2014, 2010, 2005, 2002, 2000, 1996, 1995, 1992, 1990, 1986, 1980, 1975, 1970, 1965, 1962, 1958, 1952, 1947, 1942, 1937, 1932, 1922
1031 G	2020, 2017, 2014, 2010, 2005, 2002, 2000, 1996, 1995, 1992, 1990, 1986, 1980, 1975, 1970, 1965, 1962, 1958, 1952, 1947, 1942, 1932, 1927, 1922

FINDINGS

Address Researched	Address Not Identified in Research Source
1031 G	2020, 2017, 2014, 2010, 2005, 2002, 2000, 1996, 1995, 1992, 1990, 1986, 1980, 1975, 1970, 1965, 1962, 1958, 1952, 1947, 1937, 1932, 1927, 1922
1031 G ST	2020, 2017, 2014, 2010, 2005, 2002, 2000, 1996, 1995, 1992, 1990, 1986, 1980, 1975, 1970, 1965, 1962, 1958, 1952, 1947, 1942, 1937, 1927, 1922
1032 BROADWAY ST	2020, 2017, 2014, 2010, 2005, 2002, 2000, 1996, 1995, 1992, 1990, 1986, 1980, 1975, 1965, 1962, 1958, 1952, 1947, 1942, 1937, 1932, 1927, 1922
1032 BROADWAY ST	2020, 2017, 2014, 2010, 2005, 2002, 2000, 1996, 1995, 1992, 1990, 1986, 1980, 1975, 1970, 1962, 1958, 1952, 1947, 1942, 1937, 1932, 1927, 1922
1032 CHINAALY	2020, 2017, 2014, 2010, 2005, 2002, 2000, 1996, 1995, 1992, 1990, 1986, 1980, 1975, 1970, 1965, 1958, 1952, 1947, 1942, 1937, 1932, 1927, 1922
1032 CHINAALY	2020, 2017, 2014, 2010, 2005, 2002, 2000, 1996, 1995, 1992, 1990, 1986, 1980, 1975, 1970, 1965, 1962, 1958, 1947, 1942, 1937, 1932, 1927, 1922
1032 CHINAALY	2020, 2017, 2014, 2010, 2005, 2002, 2000, 1996, 1995, 1992, 1990, 1986, 1980, 1975, 1970, 1965, 1962, 1952, 1947, 1942, 1937, 1932, 1927, 1922
1032 CHINAALY	2020, 2017, 2014, 2010, 2005, 2002, 2000, 1996, 1995, 1992, 1990, 1986, 1980, 1975, 1970, 1965, 1962, 1958, 1952, 1947, 1942, 1937, 1927, 1922
1032 CHINAALY	2020, 2017, 2014, 2010, 2005, 2002, 2000, 1996, 1995, 1992, 1990, 1986, 1980, 1975, 1970, 1965, 1962, 1958, 1952, 1947, 1942, 1937, 1932, 1922
1032 CHINAALY	2020, 2017, 2014, 2010, 2005, 2002, 2000, 1996, 1995, 1992, 1990, 1986, 1980, 1975, 1970, 1965, 1962, 1958, 1952, 1942, 1937, 1932, 1927, 1922
1032 CHINAALY	2020, 2017, 2014, 2010, 2005, 2002, 2000, 1996, 1995, 1992, 1990, 1986, 1980, 1975, 1970, 1965, 1962, 1958, 1952, 1947, 1937, 1932, 1927, 1922
1032 E	2020, 2017, 2014, 2010, 2005, 2002, 2000, 1996, 1995, 1992, 1990, 1986, 1980, 1975, 1970, 1965, 1962, 1952, 1947, 1942, 1937, 1932, 1927, 1922
1032 E	2020, 2017, 2014, 2010, 2005, 2002, 2000, 1996, 1995, 1992, 1990, 1986, 1980, 1975, 1970, 1965, 1962, 1958, 1947, 1942, 1937, 1932, 1927, 1922
1032 E	2020, 2017, 2014, 2010, 2005, 2002, 2000, 1996, 1995, 1992, 1990, 1986, 1980, 1975, 1970, 1965, 1962, 1958, 1952, 1947, 1937, 1932, 1927, 1922
1032 E	2020, 2017, 2014, 2010, 2005, 2002, 2000, 1996, 1995, 1992, 1990, 1986, 1980, 1975, 1970, 1965, 1962, 1958, 1952, 1942, 1937, 1932, 1927, 1922
1032 F	2020, 2017, 2014, 2010, 2005, 2002, 2000, 1996, 1995, 1992, 1990, 1986, 1980, 1975, 1970, 1965, 1962, 1958, 1947, 1942, 1937, 1932, 1927, 1922
1032 F	2020, 2017, 2014, 2010, 2005, 2002, 2000, 1996, 1995, 1992, 1990, 1986, 1980, 1975, 1970, 1965, 1962, 1952, 1947, 1942, 1937, 1932, 1927, 1922
1032 F	2020, 2017, 2014, 2010, 2005, 2002, 2000, 1996, 1995, 1992, 1990, 1986, 1980, 1975, 1970, 1965, 1962, 1958, 1952, 1942, 1937, 1932, 1927, 1922
1032 F	2020, 2017, 2014, 2010, 2005, 2002, 2000, 1996, 1995, 1992, 1990, 1986, 1980, 1975, 1970, 1965, 1962, 1958, 1952, 1947, 1937, 1932, 1927, 1922
1032 F	2020, 2017, 2014, 2010, 2005, 2002, 2000, 1996, 1995, 1992, 1990, 1986, 1980, 1975, 1970, 1965, 1962, 1958, 1952, 1947, 1942, 1932, 1927, 1922
1032 F	2020, 2017, 2014, 2010, 2005, 2002, 2000, 1996, 1995, 1992, 1990, 1986, 1980, 1975, 1970, 1965, 1962, 1958, 1952, 1947, 1942, 1937, 1932, 1922
1032 F ST	2020, 2017, 2014, 2010, 2005, 2002, 2000, 1996, 1995, 1992, 1990, 1986, 1980, 1975, 1970, 1965, 1962, 1958, 1952, 1947, 1942, 1937, 1927, 1922

FINDINGS

Address Researched	Address Not Identified in Research Source
1032 FAGAN ALY	2020, 2017, 2014, 2010, 2005, 2002, 2000, 1996, 1995, 1992, 1990, 1986, 1980, 1975, 1970, 1965, 1962, 1958, 1952, 1947, 1942, 1937, 1927, 1922
1032 FAGIN ALY	2020, 2017, 2014, 2010, 2005, 2002, 2000, 1996, 1995, 1992, 1990, 1986, 1980, 1975, 1970, 1965, 1962, 1958, 1952, 1947, 1942, 1932, 1927, 1922
1032 FAGIN ALY	2020, 2017, 2014, 2010, 2005, 2002, 2000, 1996, 1995, 1992, 1990, 1986, 1980, 1975, 1970, 1965, 1962, 1958, 1952, 1947, 1937, 1932, 1927, 1922
1032 H ST	2020, 2017, 2014, 2010, 2005, 2002, 2000, 1996, 1995, 1992, 1990, 1986, 1980, 1975, 1970, 1965, 1962, 1958, 1952, 1947, 1942, 1937, 1927, 1922
1420 FRESNO ST	2020, 2017, 2014, 2010, 2005, 2002, 2000, 1996, 1995, 1992, 1986, 1980, 1975, 1970, 1965, 1962, 1958, 1952, 1947, 1942, 1937, 1932, 1927, 1922
1420 FRESNO ST	2020, 2017, 2014, 2010, 2005, 2002, 2000, 1996, 1995, 1992, 1990, 1980, 1975, 1970, 1965, 1962, 1958, 1952, 1947, 1942, 1937, 1932, 1927, 1922
1420 FRESNO ST	2020, 2017, 2014, 2010, 2005, 2002, 2000, 1996, 1995, 1992, 1990, 1986, 1975, 1970, 1965, 1962, 1958, 1952, 1947, 1942, 1937, 1932, 1927, 1922
1420 FRESNO ST	2020, 2017, 2014, 2010, 2005, 2002, 2000, 1996, 1995, 1992, 1990, 1986, 1980, 1970, 1965, 1962, 1958, 1952, 1947, 1942, 1937, 1932, 1927, 1922
1420 KERN	2020, 2017, 2014, 2010, 2005, 2002, 2000, 1996, 1995, 1992, 1990, 1986, 1980, 1975, 1970, 1965, 1958, 1952, 1947, 1942, 1937, 1932, 1927, 1922
1420 KERN	2020, 2017, 2014, 2010, 2005, 2002, 2000, 1996, 1995, 1992, 1990, 1986, 1980, 1975, 1970, 1965, 1962, 1952, 1947, 1942, 1937, 1932, 1927, 1922
1420 KERN	2020, 2017, 2014, 2010, 2005, 2002, 2000, 1996, 1995, 1992, 1990, 1986, 1980, 1975, 1970, 1965, 1962, 1958, 1947, 1942, 1937, 1932, 1927, 1922
1420 KERN	2020, 2017, 2014, 2010, 2005, 2002, 2000, 1996, 1995, 1992, 1990, 1986, 1980, 1975, 1970, 1965, 1962, 1958, 1952, 1947, 1937, 1932, 1927, 1922
1420 KERN	2020, 2017, 2014, 2010, 2005, 2002, 2000, 1996, 1995, 1992, 1990, 1986, 1980, 1975, 1970, 1965, 1962, 1958, 1952, 1942, 1937, 1932, 1927, 1922
1420 KERN	2020, 2017, 2014, 2010, 2005, 2002, 2000, 1996, 1995, 1992, 1990, 1986, 1980, 1975, 1970, 1965, 1962, 1958, 1952, 1947, 1942, 1937, 1927, 1922
1420 KERN	2020, 2017, 2014, 2010, 2005, 2002, 2000, 1996, 1995, 1992, 1990, 1986, 1980, 1975, 1970, 1965, 1962, 1958, 1952, 1947, 1942, 1932, 1927, 1922
1420 KERN ST	2020, 2017, 2014, 2010, 2005, 2002, 2000, 1996, 1995, 1992, 1990, 1986, 1980, 1975, 1970, 1962, 1958, 1952, 1947, 1942, 1937, 1932, 1927, 1922
1420 KERN ST	2020, 2017, 2014, 2010, 2005, 2002, 2000, 1996, 1995, 1992, 1990, 1986, 1980, 1975, 1965, 1962, 1958, 1952, 1947, 1942, 1937, 1932, 1927, 1922
1420 KERN ST	2020, 2017, 2014, 2010, 2005, 2002, 2000, 1996, 1995, 1992, 1990, 1986, 1980, 1970, 1965, 1962, 1958, 1952, 1947, 1942, 1937, 1932, 1927, 1922
1420 KERN ST	2020, 2017, 2014, 2010, 2005, 2002, 2000, 1996, 1995, 1992, 1990, 1986, 1975, 1970, 1965, 1962, 1958, 1952, 1947, 1942, 1937, 1932, 1927, 1922
1420 MONO	2020, 2017, 2014, 2010, 2005, 2002, 2000, 1996, 1995, 1992, 1990, 1986, 1980, 1975, 1970, 1965, 1958, 1952, 1947, 1942, 1937, 1932, 1927, 1922
1420 MONO	2020, 2017, 2014, 2010, 2005, 2002, 2000, 1996, 1995, 1992, 1990, 1986, 1980, 1975, 1970, 1965, 1962, 1958, 1947, 1942, 1937, 1932, 1927, 1922
1420 MONO	2020, 2017, 2014, 2010, 2005, 2002, 2000, 1996, 1995, 1992, 1990, 1986, 1980, 1975, 1970, 1965, 1962, 1952, 1947, 1942, 1937, 1932, 1927, 1922

FINDINGS

Address Researched	Address Not Identified in Research Source
1420 MONO	2020, 2017, 2014, 2010, 2005, 2002, 2000, 1996, 1995, 1992, 1990, 1986, 1980, 1975, 1970, 1965, 1962, 1958, 1952, 1947, 1937, 1932, 1927, 1922
1420 MONO	2020, 2017, 2014, 2010, 2005, 2002, 2000, 1996, 1995, 1992, 1990, 1986, 1980, 1975, 1970, 1965, 1962, 1958, 1952, 1947, 1942, 1932, 1927, 1922
1420 MONO	2020, 2017, 2014, 2010, 2005, 2002, 2000, 1996, 1995, 1992, 1990, 1986, 1980, 1975, 1970, 1965, 1962, 1958, 1952, 1942, 1937, 1932, 1927, 1922
1420 MONO ST	2020, 2017, 2014, 2010, 2005, 2002, 2000, 1996, 1995, 1992, 1990, 1986, 1980, 1975, 1965, 1962, 1958, 1952, 1947, 1942, 1937, 1932, 1927, 1922
1420 MONO ST	2020, 2017, 2014, 2010, 2005, 2002, 2000, 1996, 1995, 1992, 1990, 1986, 1980, 1975, 1970, 1962, 1958, 1952, 1947, 1942, 1937, 1932, 1927, 1922
1420 MONO ST	2020, 2017, 2014, 2010, 2005, 2002, 2000, 1996, 1995, 1992, 1990, 1980, 1975, 1970, 1965, 1962, 1958, 1952, 1947, 1942, 1937, 1932, 1927, 1922
1420 MONO ST	2020, 2017, 2014, 2010, 2005, 2002, 2000, 1996, 1995, 1992, 1990, 1986, 1975, 1970, 1965, 1962, 1958, 1952, 1947, 1942, 1937, 1932, 1927, 1922
1420 MONO ST	2020, 2017, 2014, 2010, 2005, 2002, 2000, 1996, 1995, 1992, 1990, 1986, 1980, 1970, 1965, 1962, 1958, 1952, 1947, 1942, 1937, 1932, 1927, 1922
1420 MONO ST	2020, 2017, 2014, 2010, 2005, 2002, 2000, 1996, 1995, 1992, 1990, 1986, 1980, 1975, 1970, 1965, 1962, 1958, 1952, 1947, 1942, 1937, 1927, 1922
1420 TULARE	2020, 2017, 2014, 2010, 2005, 2002, 2000, 1996, 1995, 1992, 1990, 1986, 1980, 1975, 1970, 1965, 1958, 1952, 1947, 1942, 1937, 1932, 1927, 1922
1420 TULARE	2020, 2017, 2014, 2010, 2005, 2002, 2000, 1996, 1995, 1992, 1990, 1986, 1980, 1975, 1970, 1965, 1962, 1952, 1947, 1942, 1937, 1932, 1927, 1922
1420 TULARE	2020, 2017, 2014, 2010, 2005, 2002, 2000, 1996, 1995, 1992, 1990, 1986, 1980, 1975, 1970, 1965, 1962, 1958, 1947, 1942, 1937, 1932, 1927, 1922
1420 TULARE	2020, 2017, 2014, 2010, 2005, 2002, 2000, 1996, 1995, 1992, 1990, 1986, 1980, 1975, 1970, 1965, 1962, 1958, 1952, 1947, 1942, 1932, 1927, 1922
1420 TULARE	2020, 2017, 2014, 2010, 2005, 2002, 2000, 1996, 1995, 1992, 1990, 1986, 1980, 1975, 1970, 1965, 1962, 1958, 1952, 1942, 1937, 1932, 1927, 1922
1420 TULARE	2020, 2017, 2014, 2010, 2005, 2002, 2000, 1996, 1995, 1992, 1990, 1986, 1980, 1975, 1970, 1965, 1962, 1958, 1952, 1947, 1937, 1932, 1927, 1922
1420 TULARE ST	2020, 2017, 2014, 2010, 2005, 2002, 2000, 1996, 1995, 1992, 1990, 1986, 1980, 1975, 1970, 1962, 1958, 1952, 1947, 1942, 1937, 1932, 1927, 1922
1420 TULARE ST	2020, 2017, 2014, 2010, 2005, 2002, 2000, 1996, 1995, 1992, 1990, 1986, 1980, 1975, 1965, 1962, 1958, 1952, 1947, 1942, 1937, 1932, 1927, 1922
1420 TULARE ST	2020, 2017, 2014, 2010, 2005, 2002, 2000, 1996, 1995, 1992, 1990, 1986, 1980, 1970, 1965, 1962, 1958, 1952, 1947, 1942, 1937, 1932, 1927, 1922
1421 FRESNO	2020, 2017, 2014, 2010, 2005, 2002, 2000, 1996, 1995, 1992, 1990, 1986, 1980, 1975, 1970, 1965, 1962, 1958, 1952, 1947, 1942, 1937, 1932, 1922
1421 KERN	2020, 2017, 2014, 2010, 2005, 2002, 2000, 1996, 1995, 1992, 1990, 1986, 1980, 1975, 1970, 1965, 1958, 1952, 1947, 1942, 1937, 1932, 1927, 1922
1421 KERN	2020, 2017, 2014, 2010, 2005, 2002, 2000, 1996, 1995, 1992, 1990, 1986, 1980, 1975, 1970, 1965, 1962, 1958, 1947, 1942, 1937, 1932, 1927, 1922
1421 KERN	2020, 2017, 2014, 2010, 2005, 2002, 2000, 1996, 1995, 1992, 1990, 1986, 1980, 1975, 1970, 1965, 1962, 1952, 1947, 1942, 1937, 1932, 1927, 1922

FINDINGS

Address Researched	Address Not Identified in Research Source
1421 KERN	2020, 2017, 2014, 2010, 2005, 2002, 2000, 1996, 1995, 1992, 1990, 1986, 1980, 1975, 1970, 1965, 1962, 1958, 1952, 1947, 1942, 1932, 1927, 1922
1421 KERN	2020, 2017, 2014, 2010, 2005, 2002, 2000, 1996, 1995, 1992, 1990, 1986, 1980, 1975, 1970, 1965, 1962, 1958, 1952, 1947, 1942, 1937, 1927, 1922
1421 KERN	2020, 2017, 2014, 2010, 2005, 2002, 2000, 1996, 1995, 1992, 1990, 1986, 1980, 1975, 1970, 1965, 1962, 1958, 1952, 1947, 1937, 1932, 1927, 1922
1421 KERN	2020, 2017, 2014, 2010, 2005, 2002, 2000, 1996, 1995, 1992, 1990, 1986, 1980, 1975, 1970, 1965, 1962, 1958, 1952, 1942, 1937, 1932, 1927, 1922
1421 KERN ST	2020, 2017, 2014, 2010, 2005, 2002, 2000, 1996, 1995, 1992, 1990, 1986, 1980, 1975, 1970, 1962, 1958, 1952, 1947, 1942, 1937, 1932, 1927, 1922
1421 KERN ST	2020, 2017, 2014, 2010, 2005, 2002, 2000, 1996, 1995, 1992, 1990, 1986, 1980, 1975, 1965, 1962, 1958, 1952, 1947, 1942, 1937, 1932, 1927, 1922
1421 KERN ST	2020, 2017, 2014, 2010, 2005, 2002, 2000, 1996, 1995, 1992, 1990, 1986, 1980, 1970, 1965, 1962, 1958, 1952, 1947, 1942, 1937, 1932, 1927, 1922
1421 KERN ST	2020, 2017, 2014, 2010, 2005, 2002, 2000, 1996, 1995, 1992, 1990, 1986, 1975, 1970, 1965, 1962, 1958, 1952, 1947, 1942, 1937, 1932, 1927, 1922
1421 KERN ST	2020, 2017, 2014, 2010, 2005, 2002, 2000, 1996, 1995, 1992, 1990, 1980, 1975, 1970, 1965, 1962, 1958, 1952, 1947, 1942, 1937, 1932, 1927, 1922
1421 KERN ST	2020, 2017, 2014, 2010, 2005, 2002, 2000, 1996, 1995, 1992, 1986, 1980, 1975, 1970, 1965, 1962, 1958, 1952, 1947, 1942, 1937, 1932, 1927, 1922
1421 KERN ST	2020, 2017, 2014, 2010, 2005, 2002, 2000, 1996, 1995, 1990, 1986, 1980, 1975, 1970, 1965, 1962, 1958, 1952, 1947, 1942, 1937, 1932, 1927, 1922
1421 KERN ST	2020, 2017, 2014, 2010, 2002, 2000, 1996, 1995, 1992, 1990, 1986, 1980, 1975, 1970, 1965, 1962, 1958, 1952, 1947, 1942, 1937, 1932, 1927, 1922
1421 KERN ST	2020, 2017, 2014, 2010, 2005, 2000, 1996, 1995, 1992, 1990, 1986, 1980, 1975, 1970, 1965, 1962, 1958, 1952, 1947, 1942, 1937, 1932, 1927, 1922
1421 KERN ST	2020, 2017, 2014, 2010, 2005, 2002, 1996, 1995, 1992, 1990, 1986, 1980, 1975, 1970, 1965, 1962, 1958, 1952, 1947, 1942, 1937, 1932, 1927, 1922
1421 KERN ST	2020, 2017, 2014, 2010, 2005, 2002, 2000, 1995, 1992, 1990, 1986, 1980, 1975, 1970, 1965, 1962, 1958, 1952, 1947, 1942, 1937, 1932, 1927, 1922
1421 KERN ST	2020, 2017, 2014, 2010, 2005, 2002, 2000, 1996, 1992, 1990, 1986, 1980, 1975, 1970, 1965, 1962, 1958, 1952, 1947, 1942, 1937, 1932, 1927, 1922
1421 MARIPOSA	2020, 2017, 2014, 2010, 2005, 2002, 2000, 1996, 1995, 1992, 1990, 1986, 1980, 1975, 1970, 1965, 1962, 1958, 1947, 1942, 1937, 1932, 1927, 1922
1421 MARIPOSA	2020, 2017, 2014, 2010, 2005, 2002, 2000, 1996, 1995, 1992, 1990, 1986, 1980, 1975, 1970, 1965, 1962, 1958, 1952, 1947, 1937, 1932, 1927, 1922
1421 MARIPOSA	2020, 2017, 2014, 2010, 2005, 2002, 2000, 1996, 1995, 1992, 1990, 1986, 1980, 1975, 1970, 1965, 1962, 1958, 1952, 1942, 1937, 1932, 1927, 1922
1421 MARIPOSA	2020, 2017, 2014, 2010, 2005, 2002, 2000, 1996, 1995, 1992, 1990, 1986, 1980, 1975, 1970, 1965, 1962, 1958, 1952, 1947, 1942, 1937, 1927, 1922
1421 MARIPOSA	2020, 2017, 2014, 2010, 2005, 2002, 2000, 1996, 1995, 1992, 1990, 1986, 1980, 1975, 1970, 1965, 1962, 1958, 1952, 1947, 1942, 1937, 1932, 1927
1421 TULARE	2020, 2017, 2014, 2010, 2005, 2002, 2000, 1996, 1995, 1992, 1990, 1986, 1980, 1975, 1970, 1965, 1962, 1958, 1947, 1942, 1937, 1932, 1927, 1922

FINDINGS

Address Researched	Address Not Identified in Research Source
1421 TULARE	2020, 2017, 2014, 2010, 2005, 2002, 2000, 1996, 1995, 1992, 1990, 1986, 1980, 1975, 1970, 1965, 1962, 1952, 1947, 1942, 1937, 1932, 1927, 1922
1421 TULARE	2020, 2017, 2014, 2010, 2005, 2002, 2000, 1996, 1995, 1992, 1990, 1986, 1980, 1975, 1970, 1965, 1958, 1952, 1947, 1942, 1937, 1932, 1927, 1922
1421 TULARE	2020, 2017, 2014, 2010, 2005, 2002, 2000, 1996, 1995, 1992, 1990, 1986, 1980, 1975, 1970, 1965, 1962, 1958, 1952, 1947, 1942, 1937, 1932, 1922
1421 TULARE	2020, 2017, 2014, 2010, 2005, 2002, 2000, 1996, 1995, 1992, 1990, 1986, 1980, 1975, 1970, 1965, 1962, 1958, 1952, 1947, 1942, 1937, 1927, 1922
1421 TULARE	2020, 2017, 2014, 2010, 2005, 2002, 2000, 1996, 1995, 1992, 1990, 1986, 1980, 1975, 1970, 1965, 1962, 1958, 1952, 1947, 1942, 1932, 1927, 1922
1421 TULARE	2020, 2017, 2014, 2010, 2005, 2002, 2000, 1996, 1995, 1992, 1990, 1986, 1980, 1975, 1970, 1965, 1962, 1958, 1952, 1947, 1937, 1932, 1927, 1922
1421 TULARE	2020, 2017, 2014, 2010, 2005, 2002, 2000, 1996, 1995, 1992, 1990, 1986, 1980, 1975, 1970, 1965, 1962, 1958, 1952, 1942, 1937, 1932, 1927, 1922
1421 TULARE ST	2020, 2017, 2014, 2010, 2005, 2002, 2000, 1996, 1995, 1992, 1990, 1986, 1980, 1975, 1970, 1962, 1958, 1952, 1947, 1942, 1937, 1932, 1927, 1922
1423 KERN	2020, 2017, 2014, 2010, 2005, 2002, 2000, 1996, 1995, 1992, 1990, 1986, 1980, 1975, 1970, 1965, 1958, 1952, 1947, 1942, 1937, 1932, 1927, 1922
1423 KERN	2020, 2017, 2014, 2010, 2005, 2002, 2000, 1996, 1995, 1992, 1990, 1986, 1980, 1975, 1970, 1965, 1962, 1952, 1947, 1942, 1937, 1932, 1927, 1922
1423 KERN	2020, 2017, 2014, 2010, 2005, 2002, 2000, 1996, 1995, 1992, 1990, 1986, 1980, 1975, 1970, 1965, 1962, 1958, 1947, 1942, 1937, 1932, 1927, 1922
1423 KERN	2020, 2017, 2014, 2010, 2005, 2002, 2000, 1996, 1995, 1992, 1990, 1986, 1980, 1975, 1970, 1965, 1962, 1958, 1952, 1942, 1937, 1932, 1927, 1922
1423 KERN	2020, 2017, 2014, 2010, 2005, 2002, 2000, 1996, 1995, 1992, 1990, 1986, 1980, 1975, 1970, 1965, 1962, 1958, 1952, 1947, 1937, 1932, 1927, 1922
1423 KERN	2020, 2017, 2014, 2010, 2005, 2002, 2000, 1996, 1995, 1992, 1990, 1986, 1980, 1975, 1970, 1965, 1962, 1958, 1952, 1947, 1942, 1932, 1927, 1922
1423 KERN	2020, 2017, 2014, 2010, 2005, 2002, 2000, 1996, 1995, 1992, 1990, 1986, 1980, 1975, 1970, 1965, 1962, 1958, 1952, 1947, 1942, 1937, 1927, 1922
1423 KERN ST	2020, 2017, 2014, 2010, 2005, 2002, 2000, 1996, 1995, 1992, 1990, 1986, 1980, 1975, 1970, 1962, 1958, 1952, 1947, 1942, 1937, 1932, 1927, 1922
1423 KERN ST	2020, 2017, 2014, 2010, 2005, 2002, 2000, 1996, 1995, 1992, 1990, 1986, 1980, 1975, 1965, 1962, 1958, 1952, 1947, 1942, 1937, 1932, 1927, 1922
1423 KERN ST	2020, 2017, 2014, 2010, 2005, 2002, 2000, 1996, 1992, 1990, 1986, 1980, 1975, 1970, 1965, 1962, 1958, 1952, 1947, 1942, 1937, 1932, 1927, 1922
1423 KERN ST	2020, 2017, 2014, 2010, 2005, 2002, 2000, 1995, 1992, 1990, 1986, 1980, 1975, 1970, 1965, 1962, 1958, 1952, 1947, 1942, 1937, 1932, 1927, 1922
1423 KERN ST	2020, 2017, 2014, 2010, 2005, 2000, 1996, 1995, 1992, 1990, 1986, 1980, 1975, 1970, 1965, 1962, 1958, 1952, 1947, 1942, 1937, 1932, 1927, 1922
1423 KERN ST	2020, 2017, 2014, 2010, 2002, 2000, 1996, 1995, 1992, 1990, 1986, 1980, 1975, 1970, 1965, 1962, 1958, 1952, 1947, 1942, 1937, 1932, 1927, 1922
1423 KERN ST	2020, 2017, 2014, 2005, 2002, 2000, 1996, 1995, 1992, 1990, 1986, 1980, 1975, 1970, 1965, 1962, 1958, 1952, 1947, 1942, 1937, 1932, 1927, 1922

FINDINGS

Address Researched	Address Not Identified in Research Source
1423 KERN ST	2017, 2014, 2010, 2005, 2002, 2000, 1996, 1995, 1992, 1990, 1986, 1980, 1975, 1970, 1965, 1962, 1958, 1952, 1947, 1942, 1937, 1932, 1927, 1922
1423 KERN ST	2020, 2017, 2010, 2005, 2002, 2000, 1996, 1995, 1992, 1990, 1986, 1980, 1975, 1970, 1965, 1962, 1958, 1952, 1947, 1942, 1937, 1932, 1927, 1922
1423 KERN ST	2020, 2014, 2010, 2005, 2002, 2000, 1996, 1995, 1992, 1990, 1986, 1980, 1975, 1970, 1965, 1962, 1958, 1952, 1947, 1942, 1937, 1932, 1927, 1922
1423 KERN ST	2020, 2017, 2014, 2010, 2005, 2002, 2000, 1996, 1995, 1992, 1986, 1980, 1975, 1970, 1965, 1962, 1958, 1952, 1947, 1942, 1937, 1932, 1927, 1922
1423 KERN ST	2020, 2017, 2014, 2010, 2005, 2002, 2000, 1996, 1995, 1992, 1990, 1980, 1975, 1970, 1965, 1962, 1958, 1952, 1947, 1942, 1937, 1932, 1927, 1922
1423 KERN ST	2020, 2017, 2014, 2010, 2005, 2002, 2000, 1996, 1995, 1992, 1990, 1986, 1975, 1970, 1965, 1962, 1958, 1952, 1947, 1942, 1937, 1932, 1927, 1922
1423 KERN ST	2020, 2017, 2014, 2010, 2005, 2002, 2000, 1996, 1995, 1992, 1990, 1986, 1980, 1970, 1965, 1962, 1958, 1952, 1947, 1942, 1937, 1932, 1927, 1922
1423 TULARE	2020, 2017, 2014, 2010, 2005, 2002, 2000, 1996, 1995, 1992, 1990, 1986, 1980, 1975, 1970, 1965, 1958, 1952, 1947, 1942, 1937, 1932, 1927, 1922
1423 TULARE	2020, 2017, 2014, 2010, 2005, 2002, 2000, 1996, 1995, 1992, 1990, 1986, 1980, 1975, 1970, 1965, 1962, 1958, 1947, 1942, 1937, 1932, 1927, 1922
1423 TULARE	2020, 2017, 2014, 2010, 2005, 2002, 2000, 1996, 1995, 1992, 1990, 1986, 1980, 1975, 1970, 1965, 1962, 1952, 1947, 1942, 1937, 1932, 1927, 1922
1423 TULARE	2020, 2017, 2014, 2010, 2005, 2002, 2000, 1996, 1995, 1992, 1990, 1986, 1980, 1975, 1970, 1965, 1962, 1958, 1952, 1947, 1942, 1937, 1927, 1922
1423 TULARE	2020, 2017, 2014, 2010, 2005, 2002, 2000, 1996, 1995, 1992, 1990, 1986, 1980, 1975, 1970, 1965, 1962, 1958, 1952, 1947, 1942, 1932, 1927, 1922
1423 TULARE	2020, 2017, 2014, 2010, 2005, 2002, 2000, 1996, 1995, 1992, 1990, 1986, 1980, 1975, 1970, 1965, 1962, 1958, 1952, 1947, 1942, 1937, 1932, 1922
1423 TULARE	2020, 2017, 2014, 2010, 2005, 2002, 2000, 1996, 1995, 1992, 1990, 1986, 1980, 1975, 1970, 1965, 1962, 1958, 1952, 1947, 1937, 1932, 1927, 1922
1423 TULARE	2020, 2017, 2014, 2010, 2005, 2002, 2000, 1996, 1995, 1992, 1990, 1986, 1980, 1975, 1970, 1965, 1962, 1958, 1952, 1942, 1937, 1932, 1927, 1922
1423 TULARE ST	2020, 2017, 2014, 2010, 2005, 2002, 2000, 1996, 1995, 1992, 1990, 1986, 1980, 1975, 1970, 1962, 1958, 1952, 1947, 1942, 1937, 1932, 1927, 1922
1424 KERN	2020, 2017, 2014, 2010, 2005, 2002, 2000, 1996, 1995, 1992, 1990, 1986, 1980, 1975, 1970, 1965, 1958, 1952, 1947, 1942, 1937, 1932, 1927, 1922
1424 KERN	2020, 2017, 2014, 2010, 2005, 2002, 2000, 1996, 1995, 1992, 1990, 1986, 1980, 1975, 1970, 1965, 1962, 1952, 1947, 1942, 1937, 1932, 1927, 1922
1424 KERN	2020, 2017, 2014, 2010, 2005, 2002, 2000, 1996, 1995, 1992, 1990, 1986, 1980, 1975, 1970, 1965, 1962, 1958, 1947, 1942, 1937, 1932, 1927, 1922
1424 KERN	2020, 2017, 2014, 2010, 2005, 2002, 2000, 1996, 1995, 1992, 1990, 1986, 1980, 1975, 1970, 1965, 1962, 1958, 1952, 1942, 1937, 1932, 1927, 1922
1424 KERN	2020, 2017, 2014, 2010, 2005, 2002, 2000, 1996, 1995, 1992, 1990, 1986, 1980, 1975, 1970, 1965, 1962, 1958, 1952, 1947, 1942, 1937, 1932, 1927
1424 KERN	2020, 2017, 2014, 2010, 2005, 2002, 2000, 1996, 1995, 1992, 1990, 1986, 1980, 1975, 1970, 1965, 1962, 1958, 1952, 1947, 1942, 1932, 1927, 1922

FINDINGS

Address Researched	Address Not Identified in Research Source
1424 KERN	2020, 2017, 2014, 2010, 2005, 2002, 2000, 1996, 1995, 1992, 1990, 1986, 1980, 1975, 1970, 1965, 1962, 1958, 1952, 1947, 1942, 1937, 1927, 1922
1424 KERN ST	2020, 2017, 2014, 2010, 2005, 2002, 2000, 1996, 1995, 1992, 1990, 1986, 1980, 1975, 1970, 1962, 1958, 1952, 1947, 1942, 1937, 1932, 1927, 1922
1424 KERN ST	2020, 2017, 2014, 2010, 2005, 2002, 2000, 1996, 1995, 1992, 1990, 1986, 1980, 1975, 1965, 1962, 1958, 1952, 1947, 1942, 1937, 1932, 1927, 1922
1424 KERN ST	2020, 2017, 2014, 2010, 2005, 2002, 2000, 1996, 1995, 1992, 1990, 1986, 1980, 1970, 1965, 1962, 1958, 1952, 1947, 1942, 1937, 1932, 1927, 1922
1424 KERN ST	2020, 2017, 2014, 2010, 2005, 2002, 2000, 1996, 1995, 1992, 1990, 1986, 1975, 1970, 1965, 1962, 1958, 1952, 1947, 1942, 1937, 1932, 1927, 1922
1424 TULARE	2020, 2017, 2014, 2010, 2005, 2002, 2000, 1996, 1995, 1992, 1990, 1986, 1980, 1975, 1970, 1965, 1958, 1952, 1947, 1942, 1937, 1932, 1927, 1922
1424 TULARE	2020, 2017, 2014, 2010, 2005, 2002, 2000, 1996, 1995, 1992, 1990, 1986, 1980, 1975, 1970, 1965, 1962, 1958, 1947, 1942, 1937, 1932, 1927, 1922
1424 TULARE	2020, 2017, 2014, 2010, 2005, 2002, 2000, 1996, 1995, 1992, 1990, 1986, 1980, 1975, 1970, 1965, 1962, 1952, 1947, 1942, 1937, 1932, 1927, 1922
1424 TULARE	2020, 2017, 2014, 2010, 2005, 2002, 2000, 1996, 1995, 1992, 1990, 1986, 1980, 1975, 1970, 1965, 1962, 1958, 1952, 1947, 1942, 1937, 1927, 1922
1424 TULARE	2020, 2017, 2014, 2010, 2005, 2002, 2000, 1996, 1995, 1992, 1990, 1986, 1980, 1975, 1970, 1965, 1962, 1958, 1952, 1947, 1942, 1932, 1927, 1922
1424 TULARE	2020, 2017, 2014, 2010, 2005, 2002, 2000, 1996, 1995, 1992, 1990, 1986, 1980, 1975, 1970, 1965, 1962, 1958, 1952, 1947, 1942, 1937, 1932, 1922
1424 TULARE	2020, 2017, 2014, 2010, 2005, 2002, 2000, 1996, 1995, 1992, 1990, 1986, 1980, 1975, 1970, 1965, 1962, 1958, 1952, 1942, 1937, 1932, 1927, 1922
1424 TULARE	2020, 2017, 2014, 2010, 2005, 2002, 2000, 1996, 1995, 1992, 1990, 1986, 1980, 1975, 1970, 1965, 1962, 1958, 1952, 1947, 1937, 1932, 1927, 1922
1424 TULARE ST	2020, 2017, 2014, 2010, 2005, 2002, 2000, 1996, 1995, 1992, 1990, 1986, 1980, 1975, 1970, 1962, 1958, 1952, 1947, 1942, 1937, 1932, 1927, 1922
1424 TULARE ST	2020, 2017, 2014, 2010, 2005, 2002, 2000, 1996, 1995, 1992, 1990, 1986, 1980, 1975, 1965, 1962, 1958, 1952, 1947, 1942, 1937, 1932, 1927, 1922
1424 TULARE ST	2020, 2017, 2014, 2010, 2005, 2002, 2000, 1996, 1995, 1992, 1990, 1986, 1980, 1970, 1965, 1962, 1958, 1952, 1947, 1942, 1937, 1932, 1927, 1922
1425 FRESNO	2020, 2017, 2014, 2010, 2005, 2002, 2000, 1996, 1995, 1992, 1990, 1986, 1980, 1975, 1970, 1965, 1962, 1958, 1952, 1947, 1942, 1937, 1932, 1922
1425 KERN	2020, 2017, 2014, 2010, 2005, 2002, 2000, 1996, 1995, 1992, 1990, 1986, 1980, 1975, 1970, 1965, 1958, 1952, 1947, 1942, 1937, 1932, 1927, 1922
1425 KERN	2020, 2017, 2014, 2010, 2005, 2002, 2000, 1996, 1995, 1992, 1990, 1986, 1980, 1975, 1970, 1965, 1962, 1952, 1947, 1942, 1937, 1932, 1927, 1922
1425 KERN	2020, 2017, 2014, 2010, 2005, 2002, 2000, 1996, 1995, 1992, 1990, 1986, 1980, 1975, 1970, 1965, 1962, 1958, 1947, 1942, 1937, 1932, 1927, 1922
1425 KERN	2020, 2017, 2014, 2010, 2005, 2002, 2000, 1996, 1995, 1992, 1990, 1986, 1980, 1975, 1970, 1965, 1962, 1958, 1952, 1947, 1942, 1932, 1927, 1922
1425 KERN	2020, 2017, 2014, 2010, 2005, 2002, 2000, 1996, 1995, 1992, 1990, 1986, 1980, 1975, 1970, 1965, 1962, 1958, 1952, 1947, 1942, 1937, 1927, 1922

FINDINGS

Address Researched	Address Not Identified in Research Source
1425 KERN	2020, 2017, 2014, 2010, 2005, 2002, 2000, 1996, 1995, 1992, 1990, 1986, 1980, 1975, 1970, 1965, 1962, 1958, 1952, 1942, 1937, 1932, 1927, 1922
1425 KERN ST	2020, 2017, 2014, 2010, 2005, 2002, 2000, 1996, 1995, 1992, 1990, 1986, 1980, 1975, 1970, 1962, 1958, 1952, 1947, 1942, 1937, 1932, 1927, 1922
1425 KERN ST	2020, 2017, 2014, 2010, 2005, 2002, 2000, 1996, 1995, 1992, 1990, 1986, 1980, 1975, 1965, 1962, 1958, 1952, 1947, 1942, 1937, 1932, 1927, 1922
1425 KERN ST	2020, 2017, 2014, 2010, 2005, 2002, 2000, 1996, 1995, 1992, 1990, 1986, 1980, 1970, 1965, 1962, 1958, 1952, 1947, 1942, 1937, 1932, 1927, 1922
1425 KERN ST	2020, 2017, 2014, 2010, 2005, 2002, 2000, 1996, 1995, 1992, 1990, 1986, 1975, 1970, 1965, 1962, 1958, 1952, 1947, 1942, 1937, 1932, 1927, 1922
1425 KERN ST	2020, 2017, 2014, 2010, 2005, 2002, 2000, 1996, 1995, 1992, 1986, 1980, 1975, 1970, 1965, 1962, 1958, 1952, 1947, 1942, 1937, 1932, 1927, 1922
1425 KERN ST	2020, 2017, 2014, 2010, 2005, 2002, 2000, 1996, 1995, 1990, 1986, 1980, 1975, 1970, 1965, 1962, 1958, 1952, 1947, 1942, 1937, 1932, 1927, 1922
1425 KERN ST	2020, 2014, 2010, 2005, 2002, 2000, 1996, 1995, 1992, 1990, 1986, 1980, 1975, 1970, 1965, 1962, 1958, 1952, 1947, 1942, 1937, 1932, 1927, 1922
1425 KERN ST	2017, 2014, 2010, 2005, 2002, 2000, 1996, 1995, 1992, 1990, 1986, 1980, 1975, 1970, 1965, 1962, 1958, 1952, 1947, 1942, 1937, 1932, 1927, 1922
1425 KERN ST	2020, 2017, 2014, 2010, 2005, 2002, 2000, 1996, 1992, 1990, 1986, 1980, 1975, 1970, 1965, 1962, 1958, 1952, 1947, 1942, 1937, 1932, 1927, 1922
1426 FRESNO	2020, 2017, 2014, 2010, 2005, 2002, 2000, 1996, 1995, 1992, 1990, 1986, 1980, 1975, 1970, 1965, 1962, 1958, 1952, 1947, 1942, 1937, 1932, 1927
1426 KERN	2020, 2017, 2014, 2010, 2005, 2002, 2000, 1996, 1995, 1992, 1990, 1986, 1980, 1975, 1970, 1965, 1958, 1952, 1947, 1942, 1937, 1932, 1927, 1922
1426 KERN	2020, 2017, 2014, 2010, 2005, 2002, 2000, 1996, 1995, 1992, 1990, 1986, 1980, 1975, 1970, 1965, 1962, 1952, 1947, 1942, 1937, 1932, 1927, 1922
1426 KERN	2020, 2017, 2014, 2010, 2005, 2002, 2000, 1996, 1995, 1992, 1990, 1986, 1980, 1975, 1970, 1965, 1962, 1958, 1952, 1947, 1942, 1937, 1927, 1922
1426 KERN	2020, 2017, 2014, 2010, 2005, 2002, 2000, 1996, 1995, 1992, 1990, 1986, 1980, 1975, 1970, 1965, 1962, 1958, 1952, 1947, 1942, 1932, 1927, 1922
1426 KERN	2020, 2017, 2014, 2010, 2005, 2002, 2000, 1996, 1995, 1992, 1990, 1986, 1980, 1975, 1970, 1965, 1962, 1958, 1952, 1942, 1937, 1932, 1927, 1922
1426 KERN ST	2020, 2017, 2014, 2010, 2005, 2002, 2000, 1996, 1995, 1992, 1990, 1986, 1980, 1975, 1970, 1962, 1958, 1952, 1947, 1942, 1937, 1932, 1927, 1922
1426 MONO	2020, 2017, 2014, 2010, 2005, 2002, 2000, 1996, 1995, 1992, 1990, 1986, 1980, 1975, 1970, 1965, 1958, 1952, 1947, 1942, 1937, 1932, 1927, 1922
1426 MONO	2020, 2017, 2014, 2010, 2005, 2002, 2000, 1996, 1995, 1992, 1990, 1986, 1980, 1975, 1970, 1965, 1962, 1952, 1947, 1942, 1937, 1932, 1927, 1922
1426 MONO	2020, 2017, 2014, 2010, 2005, 2002, 2000, 1996, 1995, 1992, 1990, 1986, 1980, 1975, 1970, 1965, 1962, 1958, 1947, 1942, 1937, 1932, 1927, 1922
1426 MONO	2020, 2017, 2014, 2010, 2005, 2002, 2000, 1996, 1995, 1992, 1990, 1986, 1980, 1975, 1970, 1965, 1962, 1958, 1952, 1942, 1937, 1932, 1927, 1922
1426 MONO	2020, 2017, 2014, 2010, 2005, 2002, 2000, 1996, 1995, 1992, 1990, 1986, 1980, 1975, 1970, 1965, 1962, 1958, 1952, 1947, 1937, 1932, 1927, 1922

FINDINGS

Address Researched	Address Not Identified in Research Source
1426 MONO	2020, 2017, 2014, 2010, 2005, 2002, 2000, 1996, 1995, 1992, 1990, 1986, 1980, 1975, 1970, 1965, 1962, 1958, 1952, 1947, 1942, 1937, 1932, 1922
1426 MONO	2020, 2017, 2014, 2010, 2005, 2002, 2000, 1996, 1995, 1992, 1990, 1986, 1980, 1975, 1970, 1965, 1962, 1958, 1952, 1947, 1942, 1932, 1927, 1922
1426 MONO ST	2020, 2017, 2014, 2010, 2005, 2002, 2000, 1996, 1995, 1992, 1990, 1986, 1980, 1975, 1970, 1962, 1958, 1952, 1947, 1942, 1937, 1932, 1927, 1922
1426 MONO ST	2020, 2017, 2014, 2010, 2005, 2002, 2000, 1996, 1995, 1992, 1990, 1986, 1980, 1975, 1965, 1962, 1958, 1952, 1947, 1942, 1937, 1932, 1927, 1922
1426 MONO ST	2020, 2017, 2014, 2010, 2005, 2002, 2000, 1996, 1995, 1992, 1990, 1980, 1975, 1970, 1965, 1962, 1958, 1952, 1947, 1942, 1937, 1932, 1927, 1922
1426 MONO ST	2020, 2017, 2014, 2010, 2005, 2002, 2000, 1996, 1995, 1992, 1990, 1986, 1975, 1970, 1965, 1962, 1958, 1952, 1947, 1942, 1937, 1932, 1927, 1922
1426 MONO ST	2020, 2017, 2014, 2010, 2005, 2002, 2000, 1996, 1995, 1992, 1990, 1986, 1980, 1970, 1965, 1962, 1958, 1952, 1947, 1942, 1937, 1932, 1927, 1922
1426 MONO ST	2020, 2017, 2014, 2010, 2005, 2002, 2000, 1996, 1995, 1992, 1990, 1986, 1980, 1975, 1970, 1965, 1962, 1958, 1952, 1947, 1942, 1937, 1927, 1922
1426 TULARE	2020, 2017, 2014, 2010, 2005, 2002, 2000, 1996, 1995, 1992, 1990, 1986, 1980, 1975, 1970, 1965, 1958, 1952, 1947, 1942, 1937, 1932, 1927, 1922
1426 TULARE	2020, 2017, 2014, 2010, 2005, 2002, 2000, 1996, 1995, 1992, 1990, 1986, 1980, 1975, 1970, 1965, 1962, 1958, 1947, 1942, 1937, 1932, 1927, 1922
1426 TULARE	2020, 2017, 2014, 2010, 2005, 2002, 2000, 1996, 1995, 1992, 1990, 1986, 1980, 1975, 1970, 1965, 1962, 1952, 1947, 1942, 1937, 1932, 1927, 1922
1426 TULARE	2020, 2017, 2014, 2010, 2005, 2002, 2000, 1996, 1995, 1992, 1990, 1986, 1980, 1975, 1970, 1965, 1962, 1958, 1952, 1947, 1942, 1937, 1932, 1922
1426 TULARE	2020, 2017, 2014, 2010, 2005, 2002, 2000, 1996, 1995, 1992, 1990, 1986, 1980, 1975, 1970, 1965, 1962, 1958, 1952, 1947, 1942, 1932, 1927, 1922
1426 TULARE	2020, 2017, 2014, 2010, 2005, 2002, 2000, 1996, 1995, 1992, 1990, 1986, 1980, 1975, 1970, 1965, 1962, 1958, 1952, 1947, 1942, 1937, 1927, 1922
1426 TULARE	2020, 2017, 2014, 2010, 2005, 2002, 2000, 1996, 1995, 1992, 1990, 1986, 1980, 1975, 1970, 1965, 1962, 1958, 1952, 1942, 1937, 1932, 1927, 1922
1426 TULARE	2020, 2017, 2014, 2010, 2005, 2002, 2000, 1996, 1995, 1992, 1990, 1986, 1980, 1975, 1970, 1965, 1962, 1958, 1952, 1947, 1937, 1932, 1927, 1922
1426 TULARE ST	2020, 2017, 2014, 2010, 2005, 2002, 2000, 1996, 1995, 1992, 1990, 1986, 1980, 1975, 1970, 1962, 1958, 1952, 1947, 1942, 1937, 1932, 1927, 1922
1427 FRESNO	2020, 2017, 2014, 2010, 2005, 2002, 2000, 1996, 1995, 1992, 1990, 1986, 1980, 1975, 1970, 1965, 1962, 1952, 1947, 1942, 1937, 1932, 1927, 1922
1427 FRESNO	2020, 2017, 2014, 2010, 2005, 2002, 2000, 1996, 1995, 1992, 1990, 1986, 1980, 1975, 1970, 1965, 1962, 1958, 1947, 1942, 1937, 1932, 1927, 1922
1427 FRESNO	2020, 2017, 2014, 2010, 2005, 2002, 2000, 1996, 1995, 1992, 1990, 1986, 1980, 1975, 1970, 1965, 1962, 1958, 1952, 1947, 1937, 1932, 1927, 1922
1427 FRESNO	2020, 2017, 2014, 2010, 2005, 2002, 2000, 1996, 1995, 1992, 1990, 1986, 1980, 1975, 1970, 1965, 1962, 1958, 1952, 1947, 1942, 1932, 1927, 1922
1427 FRESNO	2020, 2017, 2014, 2010, 2005, 2002, 2000, 1996, 1995, 1992, 1990, 1986, 1980, 1975, 1970, 1965, 1962, 1958, 1952, 1942, 1937, 1932, 1927, 1922

FINDINGS

Address Researched	Address Not Identified in Research Source
1427 FRESNO	2020, 2017, 2014, 2010, 2005, 2002, 2000, 1996, 1995, 1992, 1990, 1986, 1980, 1975, 1970, 1965, 1962, 1958, 1952, 1947, 1942, 1937, 1927, 1922
1427 FRESNO	2020, 2017, 2014, 2010, 2005, 2002, 2000, 1996, 1995, 1992, 1990, 1986, 1980, 1975, 1970, 1965, 1962, 1958, 1952, 1947, 1942, 1937, 1932, 1922
1427 FRESNO ST	2020, 2017, 2014, 2010, 2005, 2002, 2000, 1996, 1995, 1992, 1990, 1986, 1980, 1975, 1965, 1962, 1958, 1952, 1947, 1942, 1937, 1932, 1927, 1922
1427 FRESNO ST	2020, 2017, 2014, 2010, 2005, 2002, 2000, 1996, 1995, 1992, 1990, 1986, 1980, 1975, 1970, 1962, 1958, 1952, 1947, 1942, 1937, 1932, 1927, 1922
1427 KERN	2020, 2017, 2014, 2010, 2005, 2002, 2000, 1996, 1995, 1992, 1990, 1986, 1980, 1975, 1970, 1965, 1958, 1952, 1947, 1942, 1937, 1932, 1927, 1922
1427 KERN	2020, 2017, 2014, 2010, 2005, 2002, 2000, 1996, 1995, 1992, 1990, 1986, 1980, 1975, 1970, 1965, 1962, 1958, 1947, 1942, 1937, 1932, 1927, 1922
1427 KERN	2020, 2017, 2014, 2010, 2005, 2002, 2000, 1996, 1995, 1992, 1990, 1986, 1980, 1975, 1970, 1965, 1962, 1952, 1947, 1942, 1937, 1932, 1927, 1922
1427 KERN	2020, 2017, 2014, 2010, 2005, 2002, 2000, 1996, 1995, 1992, 1990, 1986, 1980, 1975, 1970, 1965, 1962, 1958, 1952, 1947, 1942, 1937, 1932, 1927
1427 KERN	2020, 2017, 2014, 2010, 2005, 2002, 2000, 1996, 1995, 1992, 1990, 1986, 1980, 1975, 1970, 1965, 1962, 1958, 1952, 1947, 1942, 1937, 1927, 1922
1427 KERN	2020, 2017, 2014, 2010, 2005, 2002, 2000, 1996, 1995, 1992, 1990, 1986, 1980, 1975, 1970, 1965, 1962, 1958, 1952, 1947, 1942, 1932, 1927, 1922
1427 KERN	2020, 2017, 2014, 2010, 2005, 2002, 2000, 1996, 1995, 1992, 1990, 1986, 1980, 1975, 1970, 1965, 1962, 1958, 1952, 1942, 1937, 1932, 1927, 1922
1427 KERN	2020, 2017, 2014, 2010, 2005, 2002, 2000, 1996, 1995, 1992, 1990, 1986, 1980, 1975, 1970, 1965, 1962, 1958, 1952, 1947, 1937, 1932, 1927, 1922
1427 KERN ST	2020, 2017, 2014, 2010, 2005, 2002, 2000, 1996, 1995, 1992, 1990, 1986, 1980, 1975, 1970, 1962, 1958, 1952, 1947, 1942, 1937, 1932, 1927, 1922
1427 KERN ST	2020, 2017, 2014, 2010, 2005, 2002, 2000, 1996, 1995, 1992, 1990, 1986, 1980, 1975, 1965, 1962, 1958, 1952, 1947, 1942, 1937, 1932, 1927, 1922
1427 KERN ST	2020, 2017, 2014, 2010, 2005, 2002, 2000, 1996, 1995, 1992, 1990, 1986, 1980, 1970, 1965, 1962, 1958, 1952, 1947, 1942, 1937, 1932, 1927, 1922
1427 KERN ST	2020, 2017, 2014, 2010, 2005, 2002, 2000, 1996, 1995, 1992, 1990, 1986, 1975, 1970, 1965, 1962, 1958, 1952, 1947, 1942, 1937, 1932, 1927, 1922
1427 KERN ST	2020, 2017, 2014, 2010, 2005, 2002, 2000, 1996, 1995, 1990, 1986, 1980, 1975, 1970, 1965, 1962, 1958, 1952, 1947, 1942, 1937, 1932, 1927, 1922
1427 KERN ST	2020, 2017, 2014, 2010, 2005, 2002, 2000, 1996, 1995, 1992, 1986, 1980, 1975, 1970, 1965, 1962, 1958, 1952, 1947, 1942, 1937, 1932, 1927, 1922
1427 KERN ST	2020, 2017, 2014, 2010, 2005, 2002, 2000, 1996, 1995, 1992, 1990, 1980, 1975, 1970, 1965, 1962, 1958, 1952, 1947, 1942, 1937, 1932, 1927, 1922
1427 KERN ST	2020, 2017, 2014, 2010, 2005, 2002, 2000, 1996, 1992, 1990, 1986, 1980, 1975, 1970, 1965, 1962, 1958, 1952, 1947, 1942, 1937, 1932, 1927, 1922
1427 KERN ST	2020, 2017, 2014, 2010, 2005, 2000, 1996, 1995, 1992, 1990, 1986, 1980, 1975, 1970, 1965, 1962, 1958, 1952, 1947, 1942, 1937, 1932, 1927, 1922
1427 KERN ST	2020, 2017, 2014, 2010, 2005, 2002, 2000, 1995, 1992, 1990, 1986, 1980, 1975, 1970, 1965, 1962, 1958, 1952, 1947, 1942, 1937, 1932, 1927, 1922

FINDINGS

Address Researched	Address Not Identified in Research Source
1427 KERN ST	2020, 2017, 2014, 2010, 2005, 2002, 1996, 1995, 1992, 1990, 1986, 1980, 1975, 1970, 1965, 1962, 1958, 1952, 1947, 1942, 1937, 1932, 1927, 1922
1427 KERN ST	2017, 2014, 2010, 2005, 2002, 2000, 1996, 1995, 1992, 1990, 1986, 1980, 1975, 1970, 1965, 1962, 1958, 1952, 1947, 1942, 1937, 1932, 1927, 1922
1427 KERN ST	2020, 2017, 2014, 2010, 2002, 2000, 1996, 1995, 1992, 1990, 1986, 1980, 1975, 1970, 1965, 1962, 1958, 1952, 1947, 1942, 1937, 1932, 1927, 1922
1427 TULARE	2020, 2017, 2014, 2010, 2005, 2002, 2000, 1996, 1995, 1992, 1990, 1986, 1980, 1975, 1970, 1965, 1958, 1952, 1947, 1942, 1937, 1932, 1927, 1922
1427 TULARE	2020, 2017, 2014, 2010, 2005, 2002, 2000, 1996, 1995, 1992, 1990, 1986, 1980, 1975, 1970, 1965, 1962, 1952, 1947, 1942, 1937, 1932, 1927, 1922
1427 TULARE	2020, 2017, 2014, 2010, 2005, 2002, 2000, 1996, 1995, 1992, 1990, 1986, 1980, 1975, 1970, 1965, 1962, 1958, 1947, 1942, 1937, 1932, 1927, 1922
1427 TULARE	2020, 2017, 2014, 2010, 2005, 2002, 2000, 1996, 1995, 1992, 1990, 1986, 1980, 1975, 1970, 1965, 1962, 1958, 1952, 1947, 1937, 1932, 1927, 1922
1427 TULARE	2020, 2017, 2014, 2010, 2005, 2002, 2000, 1996, 1995, 1992, 1990, 1986, 1980, 1975, 1970, 1965, 1962, 1958, 1952, 1942, 1937, 1932, 1927, 1922
1427 TULARE	2020, 2017, 2014, 2010, 2005, 2002, 2000, 1996, 1995, 1992, 1990, 1986, 1980, 1975, 1970, 1965, 1962, 1958, 1952, 1947, 1942, 1932, 1927, 1922
1427 TULARE	2020, 2017, 2014, 2010, 2005, 2002, 2000, 1996, 1995, 1992, 1990, 1986, 1980, 1975, 1970, 1965, 1962, 1958, 1952, 1947, 1942, 1937, 1927, 1922
1427 TULARE	2020, 2017, 2014, 2010, 2005, 2002, 2000, 1996, 1995, 1992, 1990, 1986, 1980, 1975, 1970, 1965, 1962, 1958, 1952, 1947, 1942, 1937, 1932, 1922
1427 TULARE ST	2020, 2017, 2014, 2010, 2005, 2002, 2000, 1996, 1995, 1992, 1990, 1986, 1980, 1975, 1970, 1962, 1958, 1952, 1947, 1942, 1937, 1932, 1927, 1922
1427 TULARE ST	2020, 2017, 2014, 2010, 2005, 2002, 2000, 1996, 1995, 1992, 1990, 1986, 1980, 1975, 1965, 1962, 1958, 1952, 1947, 1942, 1937, 1932, 1927, 1922
1427 TULARE ST	2020, 2017, 2014, 2010, 2005, 2002, 2000, 1996, 1995, 1992, 1990, 1986, 1980, 1970, 1965, 1962, 1958, 1952, 1947, 1942, 1937, 1932, 1927, 1922
1428 KERN	2020, 2017, 2014, 2010, 2005, 2002, 2000, 1996, 1995, 1992, 1990, 1986, 1980, 1975, 1970, 1965, 1958, 1952, 1947, 1942, 1937, 1932, 1927, 1922
1428 KERN	2020, 2017, 2014, 2010, 2005, 2002, 2000, 1996, 1995, 1992, 1990, 1986, 1980, 1975, 1970, 1965, 1962, 1958, 1947, 1942, 1937, 1932, 1927, 1922
1428 KERN	2020, 2017, 2014, 2010, 2005, 2002, 2000, 1996, 1995, 1992, 1990, 1986, 1980, 1975, 1970, 1965, 1962, 1952, 1947, 1942, 1937, 1932, 1927, 1922
1428 KERN	2020, 2017, 2014, 2010, 2005, 2002, 2000, 1996, 1995, 1992, 1990, 1986, 1980, 1975, 1970, 1965, 1962, 1958, 1952, 1947, 1942, 1937, 1927, 1922
1428 KERN	2020, 2017, 2014, 2010, 2005, 2002, 2000, 1996, 1995, 1992, 1990, 1986, 1980, 1975, 1970, 1965, 1962, 1958, 1952, 1947, 1942, 1932, 1927, 1922
1428 KERN	2020, 2017, 2014, 2010, 2005, 2002, 2000, 1996, 1995, 1992, 1990, 1986, 1980, 1975, 1970, 1965, 1962, 1958, 1952, 1947, 1937, 1932, 1927, 1922
1428 KERN ST	2020, 2017, 2014, 2010, 2005, 2002, 2000, 1996, 1995, 1992, 1990, 1986, 1980, 1975, 1970, 1962, 1958, 1952, 1947, 1942, 1937, 1932, 1927, 1922
1428 MARIPOSA	2020, 2017, 2014, 2010, 2005, 2002, 2000, 1996, 1995, 1992, 1990, 1986, 1980, 1975, 1970, 1965, 1958, 1952, 1947, 1942, 1937, 1932, 1927, 1922

FINDINGS

Address Researched	Address Not Identified in Research Source
1428 MARIPOSA	2020, 2017, 2014, 2010, 2005, 2002, 2000, 1996, 1995, 1992, 1990, 1986, 1980, 1975, 1970, 1965, 1962, 1952, 1947, 1942, 1937, 1932, 1927, 1922
1428 MONO	2020, 2017, 2014, 2010, 2005, 2002, 2000, 1996, 1995, 1992, 1990, 1986, 1980, 1975, 1970, 1965, 1962, 1952, 1947, 1942, 1937, 1932, 1927, 1922
1428 MONO	2020, 2017, 2014, 2010, 2005, 2002, 2000, 1996, 1995, 1992, 1990, 1986, 1980, 1975, 1970, 1965, 1958, 1952, 1947, 1942, 1937, 1932, 1927, 1922
1428 MONO ST	2020, 2017, 2014, 2010, 2005, 2002, 2000, 1996, 1995, 1992, 1990, 1986, 1980, 1975, 1965, 1962, 1958, 1952, 1947, 1942, 1937, 1932, 1927, 1922
1428 MONO ST	2020, 2017, 2014, 2010, 2005, 2002, 2000, 1996, 1995, 1992, 1990, 1986, 1980, 1975, 1970, 1962, 1958, 1952, 1947, 1942, 1937, 1932, 1927, 1922
1428 MONO ST	2020, 2017, 2014, 2010, 2005, 2002, 2000, 1996, 1995, 1992, 1990, 1986, 1980, 1970, 1965, 1962, 1958, 1952, 1947, 1942, 1937, 1932, 1927, 1922
1428 MONO ST	2020, 2017, 2014, 2010, 2005, 2002, 2000, 1996, 1995, 1992, 1990, 1986, 1975, 1970, 1965, 1962, 1958, 1952, 1947, 1942, 1937, 1932, 1927, 1922
1428 MONO ST	2020, 2017, 2014, 2010, 2005, 2002, 2000, 1996, 1995, 1992, 1990, 1980, 1975, 1970, 1965, 1962, 1958, 1952, 1947, 1942, 1937, 1932, 1927, 1922
1428 TULARE	2020, 2017, 2014, 2010, 2005, 2002, 2000, 1996, 1995, 1992, 1990, 1986, 1980, 1975, 1970, 1965, 1958, 1952, 1947, 1942, 1937, 1932, 1927, 1922
1428 TULARE	2020, 2017, 2014, 2010, 2005, 2002, 2000, 1996, 1995, 1992, 1990, 1986, 1980, 1975, 1970, 1965, 1962, 1952, 1947, 1942, 1937, 1932, 1927, 1922
1428 TULARE	2020, 2017, 2014, 2010, 2005, 2002, 2000, 1996, 1995, 1992, 1990, 1986, 1980, 1975, 1970, 1965, 1962, 1958, 1947, 1942, 1937, 1932, 1927, 1922
1428 TULARE	2020, 2017, 2014, 2010, 2005, 2002, 2000, 1996, 1995, 1992, 1990, 1986, 1980, 1975, 1970, 1965, 1962, 1958, 1952, 1947, 1937, 1932, 1927, 1922
1428 TULARE	2020, 2017, 2014, 2010, 2005, 2002, 2000, 1996, 1995, 1992, 1990, 1986, 1980, 1975, 1970, 1965, 1962, 1958, 1952, 1942, 1937, 1932, 1927, 1922
1428 TULARE	2020, 2017, 2014, 2010, 2005, 2002, 2000, 1996, 1995, 1992, 1990, 1986, 1980, 1975, 1970, 1965, 1962, 1958, 1952, 1947, 1942, 1932, 1927, 1922
1428 TULARE	2020, 2017, 2014, 2010, 2005, 2002, 2000, 1996, 1995, 1992, 1990, 1986, 1980, 1975, 1970, 1965, 1962, 1958, 1952, 1947, 1942, 1937, 1927, 1922
1428 TULARE	2020, 2017, 2014, 2010, 2005, 2002, 2000, 1996, 1995, 1992, 1990, 1986, 1980, 1975, 1970, 1965, 1962, 1958, 1952, 1947, 1942, 1937, 1932, 1922
1428 TULARE ST	2020, 2017, 2014, 2010, 2005, 2002, 2000, 1996, 1995, 1992, 1990, 1986, 1980, 1975, 1970, 1962, 1958, 1952, 1947, 1942, 1937, 1932, 1927, 1922
1428 TULARE ST	2020, 2017, 2014, 2010, 2005, 2002, 2000, 1996, 1995, 1992, 1990, 1986, 1980, 1975, 1965, 1962, 1958, 1952, 1947, 1942, 1937, 1932, 1927, 1922
1429 KERN	2020, 2017, 2014, 2010, 2005, 2002, 2000, 1996, 1995, 1992, 1990, 1986, 1980, 1975, 1970, 1965, 1958, 1952, 1947, 1942, 1937, 1932, 1927, 1922
1429 KERN	2020, 2017, 2014, 2010, 2005, 2002, 2000, 1996, 1995, 1992, 1990, 1986, 1980, 1975, 1970, 1965, 1962, 1958, 1947, 1942, 1937, 1932, 1927, 1922
1429 KERN	2020, 2017, 2014, 2010, 2005, 2002, 2000, 1996, 1995, 1992, 1990, 1986, 1980, 1975, 1970, 1965, 1962, 1952, 1947, 1942, 1937, 1932, 1927, 1922
1429 KERN	2020, 2017, 2014, 2010, 2005, 2002, 2000, 1996, 1995, 1992, 1990, 1986, 1980, 1975, 1970, 1965, 1962, 1958, 1952, 1947, 1942, 1937, 1927, 1922

FINDINGS

Address Researched	Address Not Identified in Research Source
1429 KERN	2020, 2017, 2014, 2010, 2005, 2002, 2000, 1996, 1995, 1992, 1990, 1986, 1980, 1975, 1970, 1965, 1962, 1958, 1952, 1947, 1942, 1932, 1927, 1922
1429 KERN	2020, 2017, 2014, 2010, 2005, 2002, 2000, 1996, 1995, 1992, 1990, 1986, 1980, 1975, 1970, 1965, 1962, 1958, 1952, 1942, 1937, 1932, 1927, 1922
1429 KERN	2020, 2017, 2014, 2010, 2005, 2002, 2000, 1996, 1995, 1992, 1990, 1986, 1980, 1975, 1970, 1965, 1962, 1958, 1952, 1947, 1937, 1932, 1927, 1922
1429 KERN ST	2020, 2017, 2014, 2010, 2005, 2002, 2000, 1996, 1995, 1992, 1990, 1986, 1980, 1975, 1970, 1962, 1958, 1952, 1947, 1942, 1937, 1932, 1927, 1922
1429 KERN ST	2020, 2017, 2014, 2010, 2005, 2002, 2000, 1996, 1995, 1992, 1990, 1986, 1980, 1975, 1965, 1962, 1958, 1952, 1947, 1942, 1937, 1932, 1927, 1922
1429 KERN ST	2020, 2017, 2014, 2010, 2005, 2002, 2000, 1996, 1995, 1992, 1990, 1986, 1975, 1970, 1965, 1962, 1958, 1952, 1947, 1942, 1937, 1932, 1927, 1922
1429 KERN ST	2020, 2017, 2014, 2010, 2005, 2002, 2000, 1996, 1995, 1992, 1990, 1986, 1980, 1970, 1965, 1962, 1958, 1952, 1947, 1942, 1937, 1932, 1927, 1922
1429 KERN ST	2020, 2017, 2014, 2010, 2005, 2002, 2000, 1996, 1995, 1992, 1990, 1980, 1975, 1970, 1965, 1962, 1958, 1952, 1947, 1942, 1937, 1932, 1927, 1922
1429 KERN ST	2020, 2017, 2014, 2010, 2005, 2002, 2000, 1996, 1995, 1992, 1986, 1980, 1975, 1970, 1965, 1962, 1958, 1952, 1947, 1942, 1937, 1932, 1927, 1922
1429 KERN ST	2020, 2017, 2014, 2010, 2005, 2002, 2000, 1996, 1995, 1990, 1986, 1980, 1975, 1970, 1965, 1962, 1958, 1952, 1947, 1942, 1937, 1932, 1927, 1922
1429 KERN ST	2020, 2017, 2014, 2010, 2005, 2002, 1996, 1995, 1992, 1990, 1986, 1980, 1975, 1970, 1965, 1962, 1958, 1952, 1947, 1942, 1937, 1932, 1927, 1922
1429 KERN ST	2020, 2017, 2014, 2010, 2005, 2002, 2000, 1995, 1992, 1990, 1986, 1980, 1975, 1970, 1965, 1962, 1958, 1952, 1947, 1942, 1937, 1932, 1927, 1922
1429 KERN ST	2020, 2017, 2014, 2010, 2005, 2002, 2000, 1996, 1992, 1990, 1986, 1980, 1975, 1970, 1965, 1962, 1958, 1952, 1947, 1942, 1937, 1932, 1927, 1922
1429 TULARE	2020, 2017, 2014, 2010, 2005, 2002, 2000, 1996, 1995, 1992, 1990, 1986, 1980, 1975, 1970, 1965, 1962, 1958, 1952, 1947, 1942, 1937, 1927, 1922
1429 TULARE	2020, 2017, 2014, 2010, 2005, 2002, 2000, 1996, 1995, 1992, 1990, 1986, 1980, 1975, 1970, 1965, 1962, 1958, 1952, 1947, 1942, 1937, 1932, 1922
1430 KERN	2020, 2017, 2014, 2010, 2005, 2002, 2000, 1996, 1995, 1992, 1990, 1986, 1980, 1975, 1970, 1965, 1962, 1958, 1952, 1947, 1942, 1937, 1927, 1922
1430 KERN	2020, 2017, 2014, 2010, 2005, 2002, 2000, 1996, 1995, 1992, 1990, 1986, 1980, 1975, 1970, 1965, 1962, 1958, 1952, 1947, 1937, 1932, 1927, 1922
1430 KERN	2020, 2017, 2014, 2010, 2005, 2002, 2000, 1996, 1995, 1992, 1990, 1986, 1980, 1975, 1970, 1965, 1962, 1958, 1952, 1942, 1937, 1932, 1927, 1922
1430 MARIPOSA	2020, 2017, 2014, 2010, 2005, 2002, 2000, 1996, 1995, 1992, 1990, 1986, 1980, 1975, 1970, 1965, 1958, 1952, 1947, 1942, 1937, 1932, 1927, 1922
1430 MARIPOSA	2020, 2017, 2014, 2010, 2005, 2002, 2000, 1996, 1995, 1992, 1990, 1986, 1980, 1975, 1970, 1965, 1962, 1952, 1947, 1942, 1937, 1932, 1927, 1922
1430 TULARE	2020, 2017, 2014, 2010, 2005, 2002, 2000, 1996, 1995, 1992, 1990, 1986, 1980, 1975, 1970, 1965, 1962, 1958, 1947, 1942, 1937, 1932, 1927, 1922
1430 TULARE	2020, 2017, 2014, 2010, 2005, 2002, 2000, 1996, 1995, 1992, 1990, 1986, 1980, 1975, 1970, 1965, 1962, 1952, 1947, 1942, 1937, 1932, 1927, 1922

FINDINGS

Address Researched	Address Not Identified in Research Source
1430 TULARE	2020, 2017, 2014, 2010, 2005, 2002, 2000, 1996, 1995, 1992, 1990, 1986, 1980, 1975, 1970, 1965, 1958, 1952, 1947, 1942, 1937, 1932, 1927, 1922
1430 TULARE	2020, 2017, 2014, 2010, 2005, 2002, 2000, 1996, 1995, 1992, 1990, 1986, 1980, 1975, 1970, 1965, 1962, 1958, 1952, 1942, 1937, 1932, 1927, 1922
1430 TULARE	2020, 2017, 2014, 2010, 2005, 2002, 2000, 1996, 1995, 1992, 1990, 1986, 1980, 1975, 1970, 1965, 1962, 1958, 1952, 1947, 1937, 1932, 1927, 1922
1430 TULARE	2020, 2017, 2014, 2010, 2005, 2002, 2000, 1996, 1995, 1992, 1990, 1986, 1980, 1975, 1970, 1965, 1962, 1958, 1952, 1947, 1942, 1937, 1927, 1922
1430 TULARE	2020, 2017, 2014, 2010, 2005, 2002, 2000, 1996, 1995, 1992, 1990, 1986, 1980, 1975, 1970, 1965, 1962, 1958, 1952, 1947, 1942, 1932, 1927, 1922
1430 TULARE	2020, 2017, 2014, 2010, 2005, 2002, 2000, 1996, 1995, 1992, 1990, 1986, 1980, 1975, 1970, 1965, 1962, 1958, 1952, 1947, 1942, 1937, 1932, 1922
1430 TULARE ST	2020, 2017, 2014, 2010, 2005, 2002, 2000, 1996, 1995, 1992, 1990, 1986, 1980, 1975, 1970, 1962, 1958, 1952, 1947, 1942, 1937, 1932, 1927, 1922
1430 TULARE ST	2020, 2017, 2014, 2010, 2005, 2002, 2000, 1996, 1995, 1992, 1990, 1986, 1980, 1975, 1965, 1962, 1958, 1952, 1947, 1942, 1937, 1932, 1927, 1922
1431 KERN	2020, 2017, 2014, 2010, 2005, 2002, 2000, 1996, 1995, 1992, 1990, 1986, 1980, 1975, 1970, 1965, 1962, 1958, 1947, 1942, 1937, 1932, 1927, 1922
1431 KERN	2020, 2017, 2014, 2010, 2005, 2002, 2000, 1996, 1995, 1992, 1990, 1986, 1980, 1975, 1970, 1965, 1962, 1958, 1952, 1947, 1942, 1937, 1927, 1922
1431 KERN	2020, 2017, 2014, 2010, 2005, 2002, 2000, 1996, 1995, 1992, 1990, 1986, 1980, 1975, 1970, 1965, 1962, 1958, 1952, 1947, 1937, 1932, 1927, 1922
1431 KERN	2020, 2017, 2014, 2010, 2005, 2002, 2000, 1996, 1995, 1992, 1990, 1986, 1980, 1975, 1970, 1965, 1962, 1958, 1952, 1942, 1937, 1932, 1927, 1922
1431 TULARE	2020, 2017, 2014, 2010, 2005, 2002, 2000, 1996, 1995, 1992, 1990, 1986, 1980, 1975, 1970, 1965, 1962, 1958, 1947, 1942, 1937, 1932, 1927, 1922
1431 TULARE	2020, 2017, 2014, 2010, 2005, 2002, 2000, 1996, 1995, 1992, 1990, 1986, 1980, 1975, 1970, 1965, 1962, 1952, 1947, 1942, 1937, 1932, 1927, 1922
1431 TULARE	2020, 2017, 2014, 2010, 2005, 2002, 2000, 1996, 1995, 1992, 1990, 1986, 1980, 1975, 1970, 1965, 1958, 1952, 1947, 1942, 1937, 1932, 1927, 1922
1431 TULARE	2020, 2017, 2014, 2010, 2005, 2002, 2000, 1996, 1995, 1992, 1990, 1986, 1980, 1975, 1970, 1965, 1962, 1958, 1952, 1942, 1937, 1932, 1927, 1922
1431 TULARE	2020, 2017, 2014, 2010, 2005, 2002, 2000, 1996, 1995, 1992, 1990, 1986, 1980, 1975, 1970, 1965, 1962, 1958, 1952, 1947, 1937, 1932, 1927, 1922
1431 TULARE	2020, 2017, 2014, 2010, 2005, 2002, 2000, 1996, 1995, 1992, 1990, 1986, 1980, 1975, 1970, 1965, 1962, 1958, 1952, 1947, 1942, 1937, 1927, 1922
1431 TULARE	2020, 2017, 2014, 2010, 2005, 2002, 2000, 1996, 1995, 1992, 1990, 1986, 1980, 1975, 1970, 1965, 1962, 1958, 1952, 1947, 1942, 1932, 1927, 1922
1431 TULARE	2020, 2017, 2014, 2010, 2005, 2002, 2000, 1996, 1995, 1992, 1990, 1986, 1980, 1975, 1970, 1965, 1962, 1958, 1952, 1947, 1942, 1937, 1932, 1922
1431 TULARE ST	2020, 2017, 2014, 2010, 2005, 2002, 2000, 1996, 1995, 1992, 1990, 1986, 1980, 1975, 1970, 1962, 1958, 1952, 1947, 1942, 1937, 1932, 1927, 1922
1431 TULARE ST	2020, 2017, 2014, 2010, 2005, 2002, 2000, 1996, 1995, 1992, 1990, 1986, 1980, 1975, 1965, 1962, 1958, 1952, 1947, 1942, 1937, 1932, 1927, 1922

FINDINGS

Address Researched	Address Not Identified in Research Source
1431 TULARE ST	2020, 2017, 2014, 2010, 2005, 2002, 2000, 1996, 1995, 1990, 1986, 1980, 1975, 1970, 1965, 1962, 1958, 1952, 1947, 1942, 1937, 1932, 1927, 1922
1431 TULARE ST	2020, 2017, 2014, 2010, 2005, 2002, 2000, 1996, 1995, 1992, 1986, 1980, 1975, 1970, 1965, 1962, 1958, 1952, 1947, 1942, 1937, 1932, 1927, 1922
1431 TULARE ST	2020, 2017, 2014, 2010, 2005, 2002, 2000, 1996, 1995, 1992, 1990, 1986, 1980, 1970, 1965, 1962, 1958, 1952, 1947, 1942, 1937, 1932, 1927, 1922
1431 TULARE ST	2020, 2017, 2014, 2010, 2005, 2002, 2000, 1996, 1995, 1992, 1990, 1980, 1975, 1970, 1965, 1962, 1958, 1952, 1947, 1942, 1937, 1932, 1927, 1922
1432 KERN	2020, 2017, 2014, 2010, 2005, 2002, 2000, 1996, 1995, 1992, 1990, 1986, 1980, 1975, 1970, 1965, 1958, 1952, 1947, 1942, 1937, 1932, 1927, 1922
1432 KERN	2020, 2017, 2014, 2010, 2005, 2002, 2000, 1996, 1995, 1992, 1990, 1986, 1980, 1975, 1970, 1965, 1962, 1952, 1947, 1942, 1937, 1932, 1927, 1922
1432 KERN	2020, 2017, 2014, 2010, 2005, 2002, 2000, 1996, 1995, 1992, 1990, 1986, 1980, 1975, 1970, 1965, 1962, 1958, 1947, 1942, 1937, 1932, 1927, 1922
1432 KERN	2020, 2017, 2014, 2010, 2005, 2002, 2000, 1996, 1995, 1992, 1990, 1986, 1980, 1975, 1970, 1965, 1962, 1958, 1952, 1947, 1942, 1937, 1932, 1927
1432 KERN	2020, 2017, 2014, 2010, 2005, 2002, 2000, 1996, 1995, 1992, 1990, 1986, 1980, 1975, 1970, 1965, 1962, 1958, 1952, 1947, 1942, 1932, 1927, 1922
1432 KERN	2020, 2017, 2014, 2010, 2005, 2002, 2000, 1996, 1995, 1992, 1990, 1986, 1980, 1975, 1970, 1965, 1962, 1958, 1952, 1947, 1937, 1927, 1922
1432 KERN	2020, 2017, 2014, 2010, 2005, 2002, 2000, 1996, 1995, 1992, 1990, 1986, 1980, 1975, 1970, 1965, 1962, 1958, 1952, 1947, 1937, 1932, 1927, 1922
1432 KERN	2020, 2017, 2014, 2010, 2005, 2002, 2000, 1996, 1995, 1992, 1990, 1986, 1980, 1975, 1970, 1965, 1962, 1958, 1952, 1942, 1937, 1932, 1927, 1922
1432 KERN ST	2020, 2017, 2014, 2010, 2005, 2002, 2000, 1996, 1995, 1992, 1990, 1986, 1980, 1975, 1970, 1962, 1958, 1952, 1947, 1942, 1937, 1932, 1927, 1922
1433 FRESNO	2020, 2017, 2014, 2010, 2005, 2002, 2000, 1996, 1995, 1992, 1990, 1986, 1980, 1975, 1970, 1965, 1962, 1958, 1947, 1942, 1937, 1932, 1927, 1922
1433 FRESNO	2020, 2017, 2014, 2010, 2005, 2002, 2000, 1996, 1995, 1992, 1990, 1986, 1980, 1975, 1970, 1965, 1962, 1952, 1947, 1942, 1937, 1932, 1927, 1922
1433 FRESNO	2020, 2017, 2014, 2010, 2005, 2002, 2000, 1996, 1995, 1992, 1990, 1986, 1980, 1975, 1970, 1965, 1962, 1958, 1952, 1942, 1937, 1932, 1927, 1922
1433 FRESNO	2020, 2017, 2014, 2010, 2005, 2002, 2000, 1996, 1995, 1992, 1990, 1986, 1980, 1975, 1970, 1965, 1962, 1958, 1952, 1947, 1937, 1932, 1927, 1922
1433 FRESNO	2020, 2017, 2014, 2010, 2005, 2002, 2000, 1996, 1995, 1992, 1990, 1986, 1980, 1975, 1970, 1965, 1962, 1958, 1952, 1947, 1942, 1932, 1927, 1922
1433 FRESNO	2020, 2017, 2014, 2010, 2005, 2002, 2000, 1996, 1995, 1992, 1990, 1986, 1980, 1975, 1970, 1965, 1962, 1958, 1952, 1947, 1942, 1937, 1927, 1922
1433 FRESNO	2020, 2017, 2014, 2010, 2005, 2002, 2000, 1996, 1995, 1992, 1990, 1986, 1980, 1975, 1970, 1965, 1962, 1958, 1952, 1947, 1942, 1937, 1932, 1922
1433 FRESNO ST	2020, 2017, 2014, 2010, 2005, 2002, 2000, 1996, 1995, 1992, 1990, 1986, 1980, 1975, 1965, 1962, 1958, 1952, 1947, 1942, 1937, 1932, 1927, 1922
1433 FRESNO ST	2020, 2017, 2014, 2010, 2005, 2002, 2000, 1996, 1995, 1992, 1990, 1986, 1980, 1975, 1970, 1962, 1958, 1952, 1947, 1942, 1937, 1932, 1927, 1922

FINDINGS

Address Researched	Address Not Identified in Research Source
1433 KERN	2020, 2017, 2014, 2010, 2005, 2002, 2000, 1996, 1995, 1992, 1990, 1986, 1980, 1975, 1970, 1965, 1958, 1952, 1947, 1942, 1937, 1932, 1927, 1922
1433 KERN	2020, 2017, 2014, 2010, 2005, 2002, 2000, 1996, 1995, 1992, 1990, 1986, 1980, 1975, 1970, 1965, 1962, 1952, 1947, 1942, 1937, 1932, 1927, 1922
1433 KERN	2020, 2017, 2014, 2010, 2005, 2002, 2000, 1996, 1995, 1992, 1990, 1986, 1980, 1975, 1970, 1965, 1962, 1958, 1952, 1947, 1942, 1937, 1927, 1922
1433 KERN	2020, 2017, 2014, 2010, 2005, 2002, 2000, 1996, 1995, 1992, 1990, 1986, 1980, 1975, 1970, 1965, 1962, 1958, 1952, 1947, 1942, 1932, 1927, 1922
1433 KERN	2020, 2017, 2014, 2010, 2005, 2002, 2000, 1996, 1995, 1992, 1990, 1986, 1980, 1975, 1970, 1965, 1962, 1958, 1952, 1947, 1937, 1932, 1927, 1922
1433 KERN ST	2020, 2017, 2014, 2010, 2005, 2002, 2000, 1996, 1995, 1992, 1990, 1986, 1980, 1975, 1970, 1962, 1958, 1952, 1947, 1942, 1937, 1932, 1927, 1922
1433 KERN ST	2020, 2017, 2014, 2010, 2005, 2002, 2000, 1996, 1995, 1992, 1990, 1986, 1980, 1975, 1965, 1962, 1958, 1952, 1947, 1942, 1937, 1932, 1927, 1922
1433 KERN ST	2020, 2017, 2014, 2010, 2005, 2002, 2000, 1996, 1995, 1992, 1990, 1986, 1975, 1970, 1965, 1962, 1958, 1952, 1947, 1942, 1937, 1932, 1927, 1922
1433 KERN ST	2020, 2017, 2014, 2010, 2005, 2002, 2000, 1996, 1995, 1992, 1990, 1986, 1980, 1970, 1965, 1962, 1958, 1952, 1947, 1942, 1937, 1932, 1927, 1922
1433 KERN ST	2020, 2017, 2014, 2010, 2005, 2002, 2000, 1996, 1995, 1992, 1986, 1980, 1975, 1970, 1965, 1962, 1958, 1952, 1947, 1942, 1937, 1932, 1927, 1922
1433 KERN ST	2020, 2017, 2014, 2010, 2005, 2002, 2000, 1996, 1995, 1990, 1986, 1980, 1975, 1970, 1965, 1962, 1958, 1952, 1947, 1942, 1937, 1932, 1927, 1922
1433 KERN ST	2020, 2017, 2014, 2010, 2005, 2002, 2000, 1996, 1995, 1992, 1990, 1980, 1975, 1970, 1965, 1962, 1958, 1952, 1947, 1942, 1937, 1932, 1927, 1922
1433 KERN ST	2020, 2017, 2014, 2010, 2005, 2002, 2000, 1996, 1992, 1990, 1986, 1980, 1975, 1970, 1965, 1962, 1958, 1952, 1947, 1942, 1937, 1932, 1927, 1922
1433 KERN ST	2020, 2017, 2014, 2010, 2005, 2002, 2000, 1995, 1992, 1990, 1986, 1980, 1975, 1970, 1965, 1962, 1958, 1952, 1947, 1942, 1937, 1932, 1927, 1922
1433 KERN ST	2020, 2017, 2014, 2010, 2005, 2002, 1996, 1995, 1992, 1990, 1986, 1980, 1975, 1970, 1965, 1962, 1958, 1952, 1947, 1942, 1937, 1932, 1927, 1922
1433 KERN ST	2020, 2017, 2014, 2010, 2005, 2000, 1996, 1995, 1992, 1990, 1986, 1980, 1975, 1970, 1965, 1962, 1958, 1952, 1947, 1942, 1937, 1932, 1927, 1922
1433 KERN ST	2020, 2017, 2014, 2010, 2002, 2000, 1996, 1995, 1992, 1990, 1986, 1980, 1975, 1970, 1965, 1962, 1958, 1952, 1947, 1942, 1937, 1932, 1927, 1922
1433 KERN ST	2020, 2017, 2010, 2005, 2002, 2000, 1996, 1995, 1992, 1990, 1986, 1980, 1975, 1970, 1965, 1962, 1958, 1952, 1947, 1942, 1937, 1932, 1927, 1922
1433 TULARE	2020, 2017, 2014, 2010, 2005, 2002, 2000, 1996, 1995, 1992, 1990, 1986, 1980, 1975, 1970, 1965, 1962, 1958, 1947, 1942, 1937, 1932, 1927, 1922
1434 KERN	2020, 2017, 2014, 2010, 2005, 2002, 2000, 1996, 1995, 1992, 1990, 1986, 1980, 1975, 1970, 1965, 1962, 1958, 1947, 1942, 1937, 1932, 1927, 1922
1434 KERN	2020, 2017, 2014, 2010, 2005, 2002, 2000, 1996, 1995, 1992, 1990, 1986, 1980, 1975, 1970, 1965, 1962, 1952, 1947, 1942, 1937, 1932, 1927, 1922
1434 KERN	2020, 2017, 2014, 2010, 2005, 2002, 2000, 1996, 1995, 1992, 1990, 1986, 1980, 1975, 1970, 1965, 1958, 1952, 1947, 1942, 1937, 1932, 1927, 1922

FINDINGS

Address Researched	Address Not Identified in Research Source
1434 KERN	2020, 2017, 2014, 2010, 2005, 2002, 2000, 1996, 1995, 1992, 1990, 1986, 1980, 1975, 1970, 1965, 1962, 1958, 1952, 1947, 1937, 1932, 1927, 1922
1434 KERN	2020, 2017, 2014, 2010, 2005, 2002, 2000, 1996, 1995, 1992, 1990, 1986, 1980, 1975, 1970, 1965, 1962, 1958, 1952, 1942, 1937, 1932, 1927, 1922
818 E ST	2020, 2017, 2014, 2010, 2005, 2002, 2000, 1996, 1995, 1992, 1990, 1986, 1980, 1975, 1970, 1962, 1958, 1952, 1947, 1942, 1937, 1932, 1927, 1922
818 E ST	2020, 2017, 2014, 2010, 2005, 2002, 2000, 1996, 1995, 1992, 1990, 1980, 1975, 1970, 1965, 1962, 1958, 1952, 1947, 1942, 1937, 1932, 1927, 1922
818 E ST	2020, 2017, 2014, 2010, 2005, 2002, 2000, 1996, 1995, 1992, 1986, 1980, 1975, 1970, 1965, 1962, 1958, 1952, 1947, 1942, 1937, 1932, 1927, 1922
818 E ST	2020, 2017, 2014, 2010, 2005, 2002, 2000, 1996, 1995, 1992, 1990, 1986, 1975, 1970, 1965, 1962, 1958, 1952, 1947, 1942, 1937, 1932, 1927, 1922
818 E ST	2020, 2017, 2014, 2010, 2005, 2002, 2000, 1996, 1995, 1992, 1990, 1986, 1980, 1970, 1965, 1962, 1958, 1952, 1947, 1942, 1937, 1932, 1927, 1922
818 E ST	2020, 2017, 2014, 2010, 2005, 2002, 2000, 1996, 1992, 1990, 1986, 1980, 1975, 1970, 1965, 1962, 1958, 1952, 1947, 1942, 1937, 1932, 1927, 1922
818 E ST	2020, 2017, 2014, 2010, 2005, 2000, 1996, 1995, 1992, 1990, 1986, 1980, 1975, 1970, 1965, 1962, 1958, 1952, 1947, 1942, 1937, 1932, 1927, 1922
818 E ST	2020, 2014, 2010, 2005, 2002, 2000, 1996, 1995, 1992, 1990, 1986, 1980, 1975, 1970, 1965, 1962, 1958, 1952, 1947, 1942, 1937, 1932, 1927, 1922
818 E ST	2017, 2014, 2010, 2005, 2002, 2000, 1996, 1995, 1992, 1990, 1986, 1980, 1975, 1970, 1965, 1962, 1958, 1952, 1947, 1942, 1937, 1932, 1927, 1922
818 F	2020, 2017, 2014, 2010, 2005, 2002, 2000, 1996, 1995, 1992, 1990, 1986, 1980, 1975, 1970, 1965, 1962, 1952, 1947, 1942, 1937, 1932, 1927, 1922
818 F	2020, 2017, 2014, 2010, 2005, 2002, 2000, 1996, 1995, 1992, 1990, 1986, 1980, 1975, 1970, 1965, 1962, 1958, 1947, 1942, 1937, 1932, 1927, 1922
818 F	2020, 2017, 2014, 2010, 2005, 2002, 2000, 1996, 1995, 1992, 1990, 1986, 1980, 1975, 1970, 1965, 1962, 1958, 1952, 1942, 1937, 1932, 1927, 1922
818 F	2020, 2017, 2014, 2010, 2005, 2002, 2000, 1996, 1995, 1992, 1990, 1986, 1980, 1975, 1970, 1965, 1962, 1958, 1952, 1947, 1937, 1932, 1927, 1922
818 F	2020, 2017, 2014, 2010, 2005, 2002, 2000, 1996, 1995, 1992, 1990, 1986, 1980, 1975, 1970, 1965, 1962, 1958, 1952, 1947, 1942, 1932, 1927, 1922
818 F	2020, 2017, 2014, 2010, 2005, 2002, 2000, 1996, 1995, 1992, 1990, 1986, 1980, 1975, 1970, 1965, 1962, 1958, 1952, 1947, 1942, 1937, 1932, 1927
818 F	2020, 2017, 2014, 2010, 2005, 2002, 2000, 1996, 1995, 1992, 1990, 1986, 1980, 1975, 1970, 1965, 1962, 1958, 1952, 1947, 1942, 1937, 1932, 1922
818 F ST	2020, 2017, 2014, 2010, 2005, 2002, 2000, 1996, 1995, 1992, 1990, 1986, 1980, 1975, 1965, 1962, 1958, 1952, 1947, 1942, 1937, 1932, 1927, 1922
818 F ST	2020, 2014, 2010, 2005, 2002, 2000, 1996, 1995, 1992, 1990, 1986, 1980, 1975, 1970, 1965, 1962, 1958, 1952, 1947, 1942, 1937, 1932, 1927, 1922
818 F ST	2020, 2017, 2010, 2005, 2002, 2000, 1996, 1995, 1992, 1990, 1986, 1980, 1975, 1970, 1965, 1962, 1958, 1952, 1947, 1942, 1937, 1932, 1927, 1922
818 F ST	2020, 2017, 2014, 2010, 2002, 2000, 1996, 1995, 1992, 1990, 1986, 1980, 1975, 1970, 1965, 1962, 1958, 1952, 1947, 1942, 1937, 1932, 1927, 1922

FINDINGS

Address Researched	Address Not Identified in Research Source
818 F ST	2020, 2017, 2014, 2005, 2002, 2000, 1996, 1995, 1992, 1990, 1986, 1980, 1975, 1970, 1965, 1962, 1958, 1952, 1947, 1942, 1937, 1932, 1927, 1922
818 F ST	2020, 2017, 2014, 2010, 2005, 2002, 1996, 1995, 1992, 1990, 1986, 1980, 1975, 1970, 1965, 1962, 1958, 1952, 1947, 1942, 1937, 1932, 1927, 1922
818 F ST	2020, 2017, 2014, 2010, 2005, 2002, 2000, 1995, 1992, 1990, 1986, 1980, 1975, 1970, 1965, 1962, 1958, 1952, 1947, 1942, 1937, 1932, 1927, 1922
818 F ST	2020, 2017, 2014, 2010, 2005, 2002, 2000, 1996, 1992, 1990, 1986, 1980, 1975, 1970, 1965, 1962, 1958, 1952, 1947, 1942, 1937, 1932, 1927, 1922
818 F ST	2020, 2017, 2014, 2010, 2005, 2002, 2000, 1996, 1995, 1990, 1986, 1980, 1975, 1970, 1965, 1962, 1958, 1952, 1947, 1942, 1937, 1932, 1927, 1922
818 F ST	2020, 2017, 2014, 2010, 2005, 2002, 2000, 1996, 1995, 1992, 1990, 1986, 1980, 1970, 1965, 1962, 1958, 1952, 1947, 1942, 1937, 1932, 1927, 1922
818 F ST	2020, 2017, 2014, 2010, 2005, 2002, 2000, 1996, 1995, 1992, 1990, 1986, 1975, 1970, 1965, 1962, 1958, 1952, 1947, 1942, 1937, 1932, 1927, 1922
818 F ST	2020, 2017, 2014, 2010, 2005, 2002, 2000, 1996, 1995, 1992, 1986, 1980, 1975, 1970, 1965, 1962, 1958, 1952, 1947, 1942, 1937, 1932, 1927, 1922
818 F ST	2020, 2017, 2014, 2010, 2005, 2002, 2000, 1996, 1995, 1992, 1990, 1980, 1975, 1970, 1965, 1962, 1958, 1952, 1947, 1942, 1937, 1932, 1927, 1922
818 F ST	2020, 2017, 2014, 2010, 2005, 2002, 2000, 1996, 1995, 1992, 1990, 1986, 1980, 1975, 1970, 1965, 1962, 1958, 1952, 1947, 1942, 1937, 1927, 1922
819 BROADWAY ST	2020, 2017, 2014, 2010, 2005, 2002, 2000, 1996, 1995, 1992, 1990, 1980, 1975, 1970, 1965, 1962, 1958, 1952, 1947, 1942, 1937, 1932, 1927, 1922
819 BROADWAY ST	2020, 2017, 2014, 2010, 2005, 2002, 2000, 1996, 1995, 1992, 1986, 1980, 1975, 1970, 1965, 1962, 1958, 1952, 1947, 1942, 1937, 1932, 1927, 1922
820 BROADWAY PLZ	2020, 2017, 2014, 2010, 2005, 2000, 1996, 1995, 1992, 1990, 1986, 1980, 1975, 1970, 1965, 1962, 1958, 1952, 1947, 1942, 1937, 1932, 1927, 1922
820 BROADWAY ST	2020, 2017, 2014, 2010, 2005, 2002, 2000, 1996, 1995, 1992, 1986, 1980, 1975, 1970, 1965, 1962, 1958, 1952, 1947, 1942, 1937, 1932, 1927, 1922
820 BROADWAY ST	2020, 2017, 2014, 2010, 2005, 2002, 2000, 1996, 1995, 1992, 1990, 1980, 1975, 1970, 1965, 1962, 1958, 1952, 1947, 1942, 1937, 1932, 1927, 1922
820 C	2020, 2017, 2014, 2010, 2005, 2002, 2000, 1996, 1995, 1992, 1990, 1986, 1980, 1975, 1970, 1965, 1962, 1952, 1947, 1942, 1937, 1932, 1927, 1922
820 C	2020, 2017, 2014, 2010, 2005, 2002, 2000, 1996, 1995, 1992, 1990, 1986, 1980, 1975, 1970, 1965, 1962, 1958, 1947, 1942, 1937, 1932, 1927, 1922
820 C	2020, 2017, 2014, 2010, 2005, 2002, 2000, 1996, 1995, 1992, 1990, 1986, 1980, 1975, 1970, 1965, 1962, 1958, 1952, 1947, 1942, 1937, 1932, 1922
820 C	2020, 2017, 2014, 2010, 2005, 2002, 2000, 1996, 1995, 1992, 1990, 1986, 1980, 1975, 1970, 1965, 1962, 1958, 1952, 1947, 1942, 1937, 1932, 1927
820 C	2020, 2017, 2014, 2010, 2005, 2002, 2000, 1996, 1995, 1992, 1990, 1986, 1980, 1975, 1970, 1965, 1962, 1958, 1952, 1942, 1937, 1932, 1927, 1922
820 C	2020, 2017, 2014, 2010, 2005, 2002, 2000, 1996, 1995, 1992, 1990, 1986, 1980, 1975, 1970, 1965, 1962, 1958, 1952, 1947, 1937, 1932, 1927, 1922
820 C ST	2020, 2017, 2014, 2010, 2005, 2002, 2000, 1996, 1995, 1992, 1990, 1986, 1980, 1975, 1970, 1962, 1958, 1952, 1947, 1942, 1937, 1932, 1927, 1922

FINDINGS

Address Researched	Address Not Identified in Research Source
820 C ST	2020, 2017, 2014, 2010, 2005, 2002, 2000, 1996, 1995, 1992, 1990, 1980, 1975, 1970, 1965, 1962, 1958, 1952, 1947, 1942, 1937, 1932, 1927, 1922
820 C ST	2020, 2017, 2014, 2010, 2005, 2002, 2000, 1996, 1995, 1992, 1986, 1980, 1975, 1970, 1965, 1962, 1958, 1952, 1947, 1942, 1937, 1932, 1927, 1922
820 C ST	2020, 2017, 2014, 2010, 2005, 2002, 2000, 1996, 1995, 1992, 1990, 1986, 1975, 1970, 1965, 1962, 1958, 1952, 1947, 1942, 1937, 1932, 1927, 1922
820 C ST	2020, 2017, 2014, 2010, 2005, 2002, 2000, 1996, 1995, 1992, 1990, 1986, 1980, 1970, 1965, 1962, 1958, 1952, 1947, 1942, 1937, 1932, 1927, 1922
820 C ST	2020, 2017, 2014, 2010, 2002, 2000, 1996, 1995, 1992, 1990, 1986, 1980, 1975, 1970, 1965, 1962, 1958, 1952, 1947, 1942, 1937, 1932, 1927, 1922
820 C ST	2020, 2017, 2014, 2005, 2002, 2000, 1996, 1995, 1992, 1990, 1986, 1980, 1975, 1970, 1965, 1962, 1958, 1952, 1947, 1942, 1937, 1932, 1927, 1922
820 C ST	2020, 2017, 2010, 2005, 2002, 2000, 1996, 1995, 1992, 1990, 1986, 1980, 1975, 1970, 1965, 1962, 1958, 1952, 1947, 1942, 1937, 1932, 1927, 1922
820 C ST	2017, 2014, 2010, 2005, 2002, 2000, 1996, 1995, 1992, 1990, 1986, 1980, 1975, 1970, 1965, 1962, 1958, 1952, 1947, 1942, 1937, 1932, 1927, 1922
820 C ST	2020, 2017, 2014, 2010, 2005, 2002, 2000, 1996, 1995, 1992, 1990, 1986, 1980, 1975, 1970, 1965, 1962, 1958, 1952, 1947, 1942, 1937, 1927, 1922
820 E	2020, 2017, 2014, 2010, 2005, 2002, 2000, 1996, 1995, 1992, 1990, 1986, 1980, 1975, 1970, 1965, 1962, 1958, 1947, 1942, 1937, 1932, 1927, 1922
820 E	2020, 2017, 2014, 2010, 2005, 2002, 2000, 1996, 1995, 1992, 1990, 1986, 1980, 1975, 1970, 1965, 1962, 1952, 1947, 1942, 1937, 1932, 1927, 1922
820 E	2020, 2017, 2014, 2010, 2005, 2002, 2000, 1996, 1995, 1992, 1990, 1986, 1980, 1975, 1970, 1965, 1962, 1958, 1952, 1942, 1937, 1932, 1927, 1922
820 E ST	2020, 2017, 2014, 2010, 2005, 2002, 2000, 1996, 1995, 1992, 1990, 1986, 1980, 1975, 1970, 1962, 1958, 1952, 1947, 1942, 1937, 1932, 1927, 1922
820 E ST	2020, 2017, 2014, 2010, 2005, 2002, 2000, 1996, 1995, 1992, 1990, 1986, 1980, 1975, 1965, 1962, 1958, 1952, 1947, 1942, 1937, 1932, 1927, 1922
820 E ST	2020, 2017, 2010, 2005, 2002, 2000, 1996, 1995, 1992, 1990, 1986, 1980, 1975, 1970, 1965, 1962, 1958, 1952, 1947, 1942, 1937, 1932, 1927, 1922
820 E ST	2020, 2017, 2014, 2005, 2002, 2000, 1996, 1995, 1992, 1990, 1986, 1980, 1975, 1970, 1965, 1962, 1958, 1952, 1947, 1942, 1937, 1932, 1927, 1922
820 E ST	2020, 2017, 2014, 2010, 2002, 2000, 1996, 1995, 1992, 1990, 1986, 1980, 1975, 1970, 1965, 1962, 1958, 1952, 1947, 1942, 1937, 1932, 1927, 1922
820 E ST	2020, 2017, 2014, 2010, 2005, 2002, 2000, 1996, 1992, 1990, 1986, 1980, 1975, 1970, 1965, 1962, 1958, 1952, 1947, 1942, 1937, 1932, 1927, 1922
820 E ST	2020, 2017, 2014, 2010, 2005, 2002, 2000, 1996, 1995, 1992, 1990, 1986, 1980, 1970, 1965, 1962, 1958, 1952, 1947, 1942, 1937, 1932, 1927, 1922
820 E ST	2020, 2017, 2014, 2010, 2005, 2002, 2000, 1996, 1995, 1992, 1990, 1986, 1975, 1970, 1965, 1962, 1958, 1952, 1947, 1942, 1937, 1932, 1927, 1922
820 E ST	2020, 2017, 2014, 2010, 2005, 2002, 2000, 1996, 1995, 1990, 1986, 1980, 1975, 1970, 1965, 1962, 1958, 1952, 1947, 1942, 1937, 1932, 1927, 1922
820 E ST	2020, 2017, 2014, 2010, 2005, 2002, 2000, 1996, 1995, 1992, 1986, 1980, 1975, 1970, 1965, 1962, 1958, 1952, 1947, 1942, 1937, 1932, 1927, 1922

FINDINGS

Address Researched	Address Not Identified in Research Source
820 E ST	2020, 2017, 2014, 2010, 2005, 2002, 2000, 1996, 1995, 1992, 1990, 1980, 1975, 1970, 1965, 1962, 1958, 1952, 1947, 1942, 1937, 1932, 1927, 1922
820 F	2020, 2017, 2014, 2010, 2005, 2002, 2000, 1996, 1995, 1992, 1990, 1986, 1980, 1975, 1970, 1965, 1962, 1952, 1947, 1942, 1937, 1932, 1927, 1922
820 F	2020, 2017, 2014, 2010, 2005, 2002, 2000, 1996, 1995, 1992, 1990, 1986, 1980, 1975, 1970, 1965, 1962, 1958, 1947, 1942, 1937, 1932, 1927, 1922
820 F	2020, 2017, 2014, 2010, 2005, 2002, 2000, 1996, 1995, 1992, 1990, 1986, 1980, 1975, 1970, 1965, 1962, 1958, 1952, 1942, 1937, 1932, 1927, 1922
820 F	2020, 2017, 2014, 2010, 2005, 2002, 2000, 1996, 1995, 1992, 1990, 1986, 1980, 1975, 1970, 1965, 1962, 1958, 1952, 1947, 1942, 1932, 1927, 1922
820 F	2020, 2017, 2014, 2010, 2005, 2002, 2000, 1996, 1995, 1992, 1990, 1986, 1980, 1975, 1970, 1965, 1962, 1958, 1952, 1947, 1937, 1932, 1927, 1922
820 F	2020, 2017, 2014, 2010, 2005, 2002, 2000, 1996, 1995, 1992, 1990, 1986, 1980, 1975, 1970, 1965, 1962, 1958, 1952, 1947, 1942, 1937, 1932, 1927
820 F	2020, 2017, 2014, 2010, 2005, 2002, 2000, 1996, 1995, 1992, 1990, 1986, 1980, 1975, 1970, 1965, 1962, 1958, 1952, 1947, 1942, 1937, 1932, 1922
820 F ST	2020, 2017, 2014, 2010, 2005, 2002, 2000, 1996, 1995, 1992, 1990, 1986, 1980, 1975, 1965, 1962, 1958, 1952, 1947, 1942, 1937, 1932, 1927, 1922
820 F ST	2020, 2017, 2014, 2010, 2005, 2002, 2000, 1996, 1995, 1992, 1990, 1986, 1980, 1975, 1970, 1962, 1958, 1952, 1947, 1942, 1937, 1932, 1927, 1922
820 F ST	2020, 2017, 2014, 2010, 2005, 2002, 2000, 1996, 1995, 1992, 1990, 1980, 1975, 1970, 1965, 1962, 1958, 1952, 1947, 1942, 1937, 1932, 1927, 1922
820 F ST	2020, 2017, 2014, 2010, 2005, 2002, 2000, 1996, 1995, 1992, 1986, 1980, 1975, 1970, 1965, 1962, 1958, 1952, 1947, 1942, 1937, 1932, 1927, 1922
820 F ST	2020, 2017, 2014, 2010, 2005, 2002, 2000, 1996, 1995, 1992, 1990, 1986, 1975, 1970, 1965, 1962, 1958, 1952, 1947, 1942, 1937, 1932, 1927, 1922
820 F ST	2020, 2017, 2014, 2010, 2005, 2002, 2000, 1996, 1995, 1992, 1990, 1986, 1980, 1970, 1965, 1962, 1958, 1952, 1947, 1942, 1937, 1932, 1927, 1922
820 F ST	2020, 2017, 2014, 2010, 2005, 2002, 2000, 1996, 1992, 1990, 1986, 1980, 1975, 1970, 1965, 1962, 1958, 1952, 1947, 1942, 1937, 1932, 1927, 1922
820 F ST	2020, 2017, 2014, 2010, 2005, 2002, 2000, 1995, 1992, 1990, 1986, 1980, 1975, 1970, 1965, 1962, 1958, 1952, 1947, 1942, 1937, 1932, 1927, 1922
820 F ST	2017, 2014, 2010, 2005, 2002, 2000, 1996, 1995, 1992, 1990, 1986, 1980, 1975, 1970, 1965, 1962, 1958, 1952, 1947, 1942, 1937, 1932, 1927, 1922
820 F ST	2020, 2017, 2014, 2010, 2005, 2002, 2000, 1996, 1995, 1992, 1990, 1986, 1980, 1975, 1970, 1965, 1962, 1958, 1952, 1947, 1942, 1937, 1927, 1922
821 BROADWAY PLZ	2020, 2017, 2014, 2010, 2005, 2000, 1996, 1995, 1992, 1990, 1986, 1980, 1975, 1970, 1965, 1962, 1958, 1952, 1947, 1942, 1937, 1932, 1927, 1922
821 BROADWAY ST	2020, 2017, 2014, 2010, 2005, 2002, 2000, 1996, 1995, 1992, 1986, 1980, 1975, 1970, 1965, 1962, 1958, 1952, 1947, 1942, 1937, 1932, 1927, 1922
821 BROADWAY ST	2020, 2017, 2014, 2010, 2005, 2002, 2000, 1996, 1995, 1992, 1990, 1986, 1975, 1970, 1965, 1962, 1958, 1952, 1947, 1942, 1937, 1932, 1927, 1922
821 BROADWAY ST	2020, 2017, 2014, 2010, 2005, 2002, 2000, 1996, 1995, 1992, 1990, 1980, 1975, 1970, 1965, 1962, 1958, 1952, 1947, 1942, 1937, 1932, 1927, 1922

FINDINGS

Address Researched	Address Not Identified in Research Source
821 G ST	2020, 2017, 2014, 2010, 2005, 2002, 2000, 1996, 1995, 1992, 1990, 1986, 1975, 1970, 1965, 1962, 1958, 1952, 1947, 1942, 1937, 1932, 1927, 1922
821 G ST	2020, 2017, 2014, 2010, 2005, 2002, 2000, 1996, 1995, 1992, 1990, 1986, 1980, 1970, 1965, 1962, 1958, 1952, 1947, 1942, 1937, 1932, 1927, 1922
821 G ST	2020, 2017, 2014, 2010, 2005, 2002, 2000, 1996, 1995, 1992, 1990, 1986, 1980, 1975, 1970, 1962, 1958, 1952, 1947, 1942, 1937, 1932, 1927, 1922
821 G ST	2020, 2017, 2014, 2010, 2005, 2002, 2000, 1996, 1995, 1992, 1990, 1986, 1980, 1975, 1965, 1962, 1958, 1952, 1947, 1942, 1937, 1932, 1927, 1922
822 BROADWAY PLZ	2020, 2017, 2014, 2010, 2005, 2000, 1996, 1995, 1992, 1990, 1986, 1980, 1975, 1970, 1965, 1962, 1958, 1952, 1947, 1942, 1937, 1932, 1927, 1922
822 BROADWAY ST	2020, 2017, 2014, 2010, 2005, 2002, 2000, 1996, 1995, 1992, 1986, 1980, 1975, 1970, 1965, 1962, 1958, 1952, 1947, 1942, 1937, 1932, 1927, 1922
822 BROADWAY ST	2020, 2017, 2014, 2010, 2005, 2002, 2000, 1996, 1995, 1992, 1990, 1986, 1975, 1970, 1965, 1962, 1958, 1952, 1947, 1942, 1937, 1932, 1927, 1922
822 BROADWAY ST	2020, 2017, 2014, 2010, 2005, 2002, 2000, 1996, 1995, 1992, 1990, 1980, 1975, 1970, 1965, 1962, 1958, 1952, 1947, 1942, 1937, 1932, 1927, 1922
822 E	2020, 2017, 2014, 2010, 2005, 2002, 2000, 1996, 1995, 1992, 1990, 1986, 1980, 1975, 1970, 1965, 1962, 1958, 1947, 1942, 1937, 1932, 1927, 1922
822 E	2020, 2017, 2014, 2010, 2005, 2002, 2000, 1996, 1995, 1992, 1990, 1986, 1980, 1975, 1970, 1965, 1962, 1952, 1947, 1942, 1937, 1932, 1927, 1922
822 E	2020, 2017, 2014, 2010, 2005, 2002, 2000, 1996, 1995, 1992, 1990, 1986, 1980, 1975, 1970, 1965, 1962, 1958, 1952, 1942, 1937, 1932, 1927, 1922
822 E ST	2020, 2017, 2014, 2010, 2005, 2002, 2000, 1996, 1995, 1992, 1990, 1986, 1980, 1975, 1965, 1962, 1958, 1952, 1947, 1942, 1937, 1932, 1927, 1922
822 E ST	2020, 2017, 2014, 2010, 2005, 2002, 2000, 1996, 1995, 1992, 1990, 1986, 1980, 1975, 1970, 1962, 1958, 1952, 1947, 1942, 1937, 1932, 1927, 1922
822 E ST	2020, 2017, 2014, 2010, 2005, 2002, 2000, 1996, 1995, 1992, 1990, 1980, 1975, 1970, 1965, 1962, 1958, 1952, 1947, 1942, 1937, 1932, 1927, 1922
822 E ST	2020, 2017, 2014, 2010, 2005, 2002, 2000, 1996, 1995, 1992, 1986, 1980, 1975, 1970, 1965, 1962, 1958, 1952, 1947, 1942, 1937, 1932, 1927, 1922
822 E ST	2020, 2017, 2014, 2010, 2005, 2002, 2000, 1996, 1995, 1992, 1990, 1986, 1975, 1970, 1965, 1962, 1958, 1952, 1947, 1942, 1937, 1932, 1927, 1922
822 E ST	2020, 2017, 2014, 2010, 2005, 2002, 2000, 1996, 1995, 1992, 1990, 1986, 1980, 1970, 1965, 1962, 1958, 1952, 1947, 1942, 1937, 1932, 1927, 1922
822 E ST	2020, 2017, 2014, 2010, 2005, 2002, 2000, 1996, 1992, 1990, 1986, 1980, 1975, 1970, 1965, 1962, 1958, 1952, 1947, 1942, 1937, 1932, 1927, 1922
822 E ST	2020, 2017, 2014, 2010, 2002, 2000, 1996, 1995, 1992, 1990, 1986, 1980, 1975, 1970, 1965, 1962, 1958, 1952, 1947, 1942, 1937, 1932, 1927, 1922
822 E ST	2020, 2017, 2010, 2005, 2002, 2000, 1996, 1995, 1992, 1990, 1986, 1980, 1975, 1970, 1965, 1962, 1958, 1952, 1947, 1942, 1937, 1932, 1927, 1922
822 F	2020, 2017, 2014, 2010, 2005, 2002, 2000, 1996, 1995, 1992, 1990, 1986, 1980, 1975, 1970, 1965, 1962, 1952, 1947, 1942, 1937, 1932, 1927, 1922
822 F	2020, 2017, 2014, 2010, 2005, 2002, 2000, 1996, 1995, 1992, 1990, 1986, 1980, 1975, 1970, 1965, 1962, 1958, 1947, 1942, 1937, 1932, 1927, 1922

FINDINGS

Address Researched	Address Not Identified in Research Source
822 F	2020, 2017, 2014, 2010, 2005, 2002, 2000, 1996, 1995, 1992, 1990, 1986, 1980, 1975, 1970, 1965, 1962, 1958, 1952, 1942, 1937, 1932, 1927, 1922
822 F	2020, 2017, 2014, 2010, 2005, 2002, 2000, 1996, 1995, 1992, 1990, 1986, 1980, 1975, 1970, 1965, 1962, 1958, 1952, 1947, 1937, 1932, 1927, 1922
822 F	2020, 2017, 2014, 2010, 2005, 2002, 2000, 1996, 1995, 1992, 1990, 1986, 1980, 1975, 1970, 1965, 1962, 1958, 1952, 1947, 1942, 1932, 1927, 1922
822 F	2020, 2017, 2014, 2010, 2005, 2002, 2000, 1996, 1995, 1992, 1990, 1986, 1980, 1975, 1970, 1965, 1962, 1958, 1952, 1947, 1942, 1937, 1932, 1922
822 F ST	2020, 2017, 2014, 2010, 2005, 2002, 2000, 1996, 1995, 1992, 1990, 1986, 1980, 1975, 1970, 1962, 1958, 1952, 1947, 1942, 1937, 1932, 1927, 1922
822 F ST	2020, 2017, 2014, 2010, 2005, 2002, 2000, 1996, 1995, 1992, 1990, 1986, 1980, 1975, 1965, 1962, 1958, 1952, 1947, 1942, 1937, 1932, 1927, 1922
822 F ST	2020, 2017, 2014, 2010, 2005, 2002, 2000, 1995, 1992, 1990, 1986, 1980, 1975, 1970, 1965, 1962, 1958, 1952, 1947, 1942, 1937, 1932, 1927, 1922
822 F ST	2020, 2017, 2014, 2010, 2005, 2002, 2000, 1996, 1995, 1992, 1990, 1986, 1980, 1970, 1965, 1962, 1958, 1952, 1947, 1942, 1937, 1932, 1927, 1922
822 F ST	2020, 2017, 2014, 2010, 2005, 2002, 2000, 1996, 1995, 1992, 1990, 1986, 1975, 1970, 1965, 1962, 1958, 1952, 1947, 1942, 1937, 1932, 1927, 1922
822 F ST	2020, 2017, 2014, 2010, 2005, 2002, 2000, 1996, 1995, 1992, 1986, 1980, 1975, 1970, 1965, 1962, 1958, 1952, 1947, 1942, 1937, 1932, 1927, 1922
822 F ST	2020, 2017, 2014, 2010, 2005, 2002, 2000, 1996, 1995, 1992, 1990, 1980, 1975, 1970, 1965, 1962, 1958, 1952, 1947, 1942, 1937, 1932, 1927, 1922
822 F ST	2020, 2017, 2014, 2010, 2005, 2002, 2000, 1996, 1995, 1992, 1990, 1986, 1980, 1975, 1970, 1965, 1962, 1958, 1952, 1947, 1942, 1937, 1927, 1922
823 BROADWAY ST	2020, 2017, 2014, 2010, 2005, 2002, 2000, 1996, 1995, 1992, 1990, 1986, 1975, 1970, 1965, 1962, 1958, 1952, 1947, 1942, 1937, 1932, 1927, 1922
824 BROADWAY PLZ	2020, 2017, 2014, 2010, 2005, 2000, 1996, 1995, 1992, 1990, 1986, 1980, 1975, 1970, 1965, 1962, 1958, 1952, 1947, 1942, 1937, 1932, 1927, 1922
824 BROADWAY ST	2020, 2017, 2014, 2010, 2005, 2002, 2000, 1996, 1995, 1992, 1986, 1980, 1975, 1970, 1965, 1962, 1958, 1952, 1947, 1942, 1937, 1932, 1927, 1922
824 BROADWAY ST	2020, 2017, 2014, 2010, 2005, 2002, 2000, 1996, 1995, 1992, 1990, 1980, 1975, 1970, 1965, 1962, 1958, 1952, 1947, 1942, 1937, 1932, 1927, 1922
824 C ST	2020, 2017, 2014, 2010, 2005, 2002, 2000, 1996, 1995, 1992, 1990, 1980, 1975, 1970, 1965, 1962, 1958, 1952, 1947, 1942, 1937, 1932, 1927, 1922
824 C ST	2020, 2017, 2014, 2010, 2005, 2002, 1996, 1995, 1992, 1990, 1986, 1980, 1975, 1970, 1965, 1962, 1958, 1952, 1947, 1942, 1937, 1932, 1927, 1922
824 C ST	2020, 2017, 2014, 2010, 2005, 2000, 1996, 1995, 1992, 1990, 1986, 1980, 1975, 1970, 1965, 1962, 1958, 1952, 1947, 1942, 1937, 1932, 1927, 1922
824 C ST	2020, 2017, 2014, 2010, 2002, 2000, 1996, 1995, 1992, 1990, 1986, 1980, 1975, 1970, 1965, 1962, 1958, 1952, 1947, 1942, 1937, 1932, 1927, 1922
824 C ST	2020, 2017, 2014, 2005, 2002, 2000, 1996, 1995, 1992, 1990, 1986, 1980, 1975, 1970, 1965, 1962, 1958, 1952, 1947, 1942, 1937, 1932, 1927, 1922
824 C ST	2020, 2017, 2010, 2005, 2002, 2000, 1996, 1995, 1992, 1990, 1986, 1980, 1975, 1970, 1965, 1962, 1958, 1952, 1947, 1942, 1937, 1932, 1927, 1922

FINDINGS

Address Researched	Address Not Identified in Research Source
824 C ST	2017, 2014, 2010, 2005, 2002, 2000, 1996, 1995, 1992, 1990, 1986, 1980, 1975, 1970, 1965, 1962, 1958, 1952, 1947, 1942, 1937, 1932, 1927, 1922
824 C ST	2020, 2014, 2010, 2005, 2002, 2000, 1996, 1995, 1992, 1990, 1986, 1980, 1975, 1970, 1965, 1962, 1958, 1952, 1947, 1942, 1937, 1932, 1927, 1922
824 E	2020, 2017, 2014, 2010, 2005, 2002, 2000, 1996, 1995, 1992, 1990, 1986, 1980, 1975, 1970, 1965, 1962, 1958, 1947, 1942, 1937, 1932, 1927, 1922
824 E	2020, 2017, 2014, 2010, 2005, 2002, 2000, 1996, 1995, 1992, 1990, 1986, 1980, 1975, 1970, 1965, 1962, 1952, 1947, 1942, 1937, 1932, 1927, 1922
824 E ST	2020, 2017, 2014, 2010, 2005, 2002, 2000, 1996, 1995, 1992, 1990, 1986, 1980, 1975, 1965, 1962, 1958, 1952, 1947, 1942, 1937, 1932, 1927, 1922
824 E ST	2020, 2017, 2014, 2010, 2005, 2002, 2000, 1996, 1995, 1992, 1990, 1986, 1980, 1975, 1970, 1962, 1958, 1952, 1947, 1942, 1937, 1932, 1927, 1922
824 E ST	2020, 2017, 2014, 2010, 2005, 2002, 2000, 1995, 1992, 1990, 1986, 1980, 1975, 1970, 1965, 1962, 1958, 1952, 1947, 1942, 1937, 1932, 1927, 1922
824 E ST	2020, 2017, 2014, 2010, 2005, 2002, 2000, 1996, 1992, 1990, 1986, 1980, 1975, 1970, 1965, 1962, 1958, 1952, 1947, 1942, 1937, 1932, 1927, 1922
824 E ST	2020, 2017, 2014, 2010, 2005, 2002, 2000, 1996, 1995, 1992, 1990, 1980, 1975, 1970, 1965, 1962, 1958, 1952, 1947, 1942, 1937, 1932, 1927, 1922
824 E ST	2020, 2017, 2014, 2010, 2005, 2002, 2000, 1996, 1995, 1990, 1986, 1980, 1975, 1970, 1965, 1962, 1958, 1952, 1947, 1942, 1937, 1932, 1927, 1922
824 E ST	2020, 2017, 2014, 2010, 2005, 2002, 2000, 1996, 1995, 1992, 1986, 1980, 1975, 1970, 1965, 1962, 1958, 1952, 1947, 1942, 1937, 1932, 1927, 1922
824 E ST	2020, 2017, 2014, 2010, 2005, 2002, 2000, 1996, 1995, 1992, 1990, 1986, 1975, 1970, 1965, 1962, 1958, 1952, 1947, 1942, 1937, 1932, 1927, 1922
824 E ST	2020, 2017, 2014, 2010, 2005, 2002, 2000, 1996, 1995, 1992, 1990, 1986, 1980, 1970, 1965, 1962, 1958, 1952, 1947, 1942, 1937, 1932, 1927, 1922
824 F	2020, 2017, 2014, 2010, 2005, 2002, 2000, 1996, 1995, 1992, 1990, 1986, 1980, 1975, 1970, 1965, 1962, 1952, 1947, 1942, 1937, 1932, 1927, 1922
824 F	2020, 2017, 2014, 2010, 2005, 2002, 2000, 1996, 1995, 1992, 1990, 1986, 1980, 1975, 1970, 1965, 1962, 1958, 1947, 1942, 1937, 1932, 1927, 1922
824 F	2020, 2017, 2014, 2010, 2005, 2002, 2000, 1996, 1995, 1992, 1990, 1986, 1980, 1975, 1970, 1965, 1962, 1958, 1952, 1947, 1942, 1937, 1932, 1922
824 F	2020, 2017, 2014, 2010, 2005, 2002, 2000, 1996, 1995, 1992, 1990, 1986, 1980, 1975, 1970, 1965, 1962, 1958, 1952, 1947, 1942, 1937, 1932, 1927
824 F	2020, 2017, 2014, 2010, 2005, 2002, 2000, 1996, 1995, 1992, 1990, 1986, 1980, 1975, 1970, 1965, 1962, 1958, 1952, 1947, 1942, 1932, 1927, 1922
824 F	2020, 2017, 2014, 2010, 2005, 2002, 2000, 1996, 1995, 1992, 1990, 1986, 1980, 1975, 1970, 1965, 1962, 1958, 1952, 1947, 1937, 1932, 1927, 1922
824 F	2020, 2017, 2014, 2010, 2005, 2002, 2000, 1996, 1995, 1992, 1990, 1986, 1980, 1975, 1970, 1965, 1962, 1958, 1952, 1942, 1937, 1932, 1927, 1922
824 F ST	2020, 2017, 2014, 2010, 2005, 2002, 2000, 1996, 1995, 1992, 1990, 1986, 1980, 1975, 1970, 1962, 1958, 1952, 1947, 1942, 1937, 1932, 1927, 1922
824 F ST	2020, 2017, 2014, 2010, 2005, 2002, 2000, 1996, 1995, 1992, 1990, 1986, 1980, 1975, 1965, 1962, 1958, 1952, 1947, 1942, 1937, 1932, 1927, 1922

FINDINGS

Address Researched	Address Not Identified in Research Source
824 F ST	2020, 2017, 2014, 2010, 2005, 2002, 2000, 1996, 1995, 1992, 1990, 1986, 1980, 1970, 1965, 1962, 1958, 1952, 1947, 1942, 1937, 1932, 1927, 1922
824 F ST	2020, 2017, 2014, 2010, 2005, 2002, 2000, 1996, 1995, 1992, 1990, 1986, 1975, 1970, 1965, 1962, 1958, 1952, 1947, 1942, 1937, 1932, 1927, 1922
824 F ST	2020, 2017, 2014, 2010, 2005, 2002, 2000, 1996, 1995, 1992, 1986, 1980, 1975, 1970, 1965, 1962, 1958, 1952, 1947, 1942, 1937, 1932, 1927, 1922
824 F ST	2020, 2017, 2014, 2010, 2005, 2002, 2000, 1996, 1995, 1992, 1990, 1980, 1975, 1970, 1965, 1962, 1958, 1952, 1947, 1942, 1937, 1932, 1927, 1922
824 F ST	2020, 2017, 2014, 2010, 2005, 2002, 2000, 1996, 1992, 1990, 1986, 1980, 1975, 1970, 1965, 1962, 1958, 1952, 1947, 1942, 1937, 1932, 1927, 1922
824 F ST	2020, 2017, 2014, 2010, 2005, 2002, 2000, 1996, 1995, 1992, 1990, 1986, 1980, 1975, 1970, 1965, 1962, 1958, 1952, 1947, 1942, 1937, 1927, 1922
825 BROADWAY ST	2020, 2017, 2014, 2010, 2005, 2002, 2000, 1996, 1995, 1992, 1990, 1986, 1980, 1975, 1970, 1965, 1962, 1952, 1947, 1942, 1937, 1932, 1927, 1922
825 BROADWAY ST	2020, 2017, 2014, 2010, 2005, 2002, 2000, 1996, 1995, 1992, 1990, 1986, 1980, 1975, 1970, 1965, 1958, 1952, 1947, 1942, 1937, 1932, 1927, 1922
825 C	2020, 2017, 2014, 2010, 2005, 2002, 2000, 1996, 1995, 1992, 1990, 1986, 1980, 1975, 1970, 1965, 1962, 1952, 1947, 1942, 1937, 1932, 1927, 1922
825 C	2020, 2017, 2014, 2010, 2005, 2002, 2000, 1996, 1995, 1992, 1990, 1986, 1980, 1975, 1970, 1965, 1962, 1958, 1947, 1942, 1937, 1932, 1927, 1922
825 C	2020, 2017, 2014, 2010, 2005, 2002, 2000, 1996, 1995, 1992, 1990, 1986, 1980, 1975, 1970, 1965, 1962, 1958, 1952, 1947, 1942, 1937, 1932, 1927
825 C	2020, 2017, 2014, 2010, 2005, 2002, 2000, 1996, 1995, 1992, 1990, 1986, 1980, 1975, 1970, 1965, 1962, 1958, 1952, 1947, 1942, 1937, 1932, 1922
825 C	2020, 2017, 2014, 2010, 2005, 2002, 2000, 1996, 1995, 1992, 1990, 1986, 1980, 1975, 1970, 1965, 1962, 1958, 1952, 1942, 1937, 1932, 1927, 1922
825 C	2020, 2017, 2014, 2010, 2005, 2002, 2000, 1996, 1995, 1992, 1990, 1986, 1980, 1975, 1970, 1965, 1962, 1958, 1952, 1947, 1937, 1932, 1927, 1922
825 C ST	2020, 2017, 2014, 2010, 2005, 2002, 2000, 1996, 1995, 1992, 1990, 1986, 1980, 1975, 1965, 1962, 1958, 1952, 1947, 1942, 1937, 1932, 1927, 1922
825 C ST	2020, 2017, 2014, 2010, 2005, 2002, 2000, 1996, 1995, 1992, 1990, 1986, 1980, 1975, 1970, 1962, 1958, 1952, 1947, 1942, 1937, 1932, 1927, 1922
825 C ST	2020, 2017, 2014, 2010, 2005, 2002, 2000, 1996, 1992, 1990, 1986, 1980, 1975, 1970, 1965, 1962, 1958, 1952, 1947, 1942, 1937, 1932, 1927, 1922
825 C ST	2020, 2017, 2014, 2010, 2005, 2002, 2000, 1995, 1992, 1990, 1986, 1980, 1975, 1970, 1965, 1962, 1958, 1952, 1947, 1942, 1937, 1932, 1927, 1922
825 C ST	2020, 2017, 2014, 2010, 2005, 2002, 1996, 1995, 1992, 1990, 1986, 1980, 1975, 1970, 1965, 1962, 1958, 1952, 1947, 1942, 1937, 1932, 1927, 1922
825 C ST	2020, 2014, 2010, 2005, 2002, 2000, 1996, 1995, 1992, 1990, 1986, 1980, 1975, 1970, 1965, 1962, 1958, 1952, 1947, 1942, 1937, 1932, 1927, 1922
825 C ST	2017, 2014, 2010, 2005, 2002, 2000, 1996, 1995, 1992, 1990, 1986, 1980, 1975, 1970, 1965, 1962, 1958, 1952, 1947, 1942, 1937, 1932, 1927, 1922
825 C ST	2020, 2017, 2010, 2005, 2002, 2000, 1996, 1995, 1992, 1990, 1986, 1980, 1975, 1970, 1965, 1962, 1958, 1952, 1947, 1942, 1937, 1932, 1927, 1922

FINDINGS

Address Researched	Address Not Identified in Research Source
825 C ST	2020, 2017, 2014, 2005, 2002, 2000, 1996, 1995, 1992, 1990, 1986, 1980, 1975, 1970, 1965, 1962, 1958, 1952, 1947, 1942, 1937, 1932, 1927, 1922
825 C ST	2020, 2017, 2014, 2010, 2002, 2000, 1996, 1995, 1992, 1990, 1986, 1980, 1975, 1970, 1965, 1962, 1958, 1952, 1947, 1942, 1937, 1932, 1927, 1922
825 C ST	2020, 2017, 2014, 2010, 2005, 2000, 1996, 1995, 1992, 1990, 1986, 1980, 1975, 1970, 1965, 1962, 1958, 1952, 1947, 1942, 1937, 1932, 1927, 1922
825 C ST	2020, 2017, 2014, 2010, 2005, 2002, 2000, 1996, 1995, 1992, 1990, 1980, 1975, 1970, 1965, 1962, 1958, 1952, 1947, 1942, 1937, 1932, 1927, 1922
825 C ST	2020, 2017, 2014, 2010, 2005, 2002, 2000, 1996, 1995, 1992, 1986, 1980, 1975, 1970, 1965, 1962, 1958, 1952, 1947, 1942, 1937, 1932, 1927, 1922
825 C ST	2020, 2017, 2014, 2010, 2005, 2002, 2000, 1996, 1995, 1992, 1990, 1986, 1980, 1975, 1970, 1965, 1962, 1958, 1952, 1947, 1942, 1937, 1927, 1922
825 E ST	2020, 2017, 2014, 2010, 2005, 2002, 2000, 1996, 1995, 1992, 1986, 1980, 1975, 1970, 1965, 1962, 1958, 1952, 1947, 1942, 1937, 1932, 1927, 1922
825 E ST	2020, 2017, 2014, 2010, 2005, 2002, 2000, 1996, 1995, 1992, 1990, 1986, 1980, 1975, 1965, 1962, 1958, 1952, 1947, 1942, 1937, 1932, 1927, 1922
825 F	2020, 2017, 2014, 2010, 2005, 2002, 2000, 1996, 1995, 1992, 1990, 1986, 1980, 1975, 1970, 1965, 1962, 1952, 1947, 1942, 1937, 1932, 1927, 1922
825 F	2020, 2017, 2014, 2010, 2005, 2002, 2000, 1996, 1995, 1992, 1990, 1986, 1980, 1975, 1970, 1965, 1962, 1958, 1947, 1942, 1937, 1932, 1927, 1922
825 F	2020, 2017, 2014, 2010, 2005, 2002, 2000, 1996, 1995, 1992, 1990, 1986, 1980, 1975, 1970, 1965, 1962, 1958, 1952, 1947, 1942, 1937, 1932, 1922
825 F	2020, 2017, 2014, 2010, 2005, 2002, 2000, 1996, 1995, 1992, 1990, 1986, 1980, 1975, 1970, 1965, 1962, 1958, 1952, 1947, 1942, 1937, 1932, 1927
825 F	2020, 2017, 2014, 2010, 2005, 2002, 2000, 1996, 1995, 1992, 1990, 1986, 1980, 1975, 1970, 1965, 1962, 1958, 1952, 1942, 1937, 1932, 1927, 1922
825 F	2020, 2017, 2014, 2010, 2005, 2002, 2000, 1996, 1995, 1992, 1990, 1986, 1980, 1975, 1970, 1965, 1962, 1958, 1952, 1947, 1937, 1932, 1927, 1922
825 F	2020, 2017, 2014, 2010, 2005, 2002, 2000, 1996, 1995, 1992, 1990, 1986, 1980, 1975, 1970, 1965, 1962, 1958, 1952, 1947, 1942, 1932, 1927, 1922
825 F ST	2020, 2017, 2014, 2010, 2005, 2002, 2000, 1996, 1995, 1992, 1990, 1986, 1980, 1975, 1970, 1965, 1962, 1958, 1952, 1947, 1942, 1937, 1927, 1922
825 FAGAN ALY	2020, 2017, 2014, 2010, 2005, 2002, 2000, 1996, 1995, 1992, 1990, 1986, 1980, 1975, 1970, 1965, 1962, 1958, 1952, 1947, 1942, 1937, 1927, 1922
825 FAGAN ALY	2020, 2017, 2014, 2010, 2005, 2002, 2000, 1996, 1995, 1992, 1990, 1986, 1980, 1975, 1970, 1965, 1962, 1958, 1952, 1947, 1942, 1937, 1932, 1922
825 G ST	2020, 2017, 2014, 2010, 2005, 2002, 2000, 1996, 1995, 1992, 1990, 1986, 1980, 1975, 1965, 1962, 1958, 1952, 1947, 1942, 1937, 1932, 1927, 1922
825 G ST	2020, 2017, 2014, 2010, 2005, 2002, 2000, 1996, 1995, 1992, 1990, 1986, 1980, 1975, 1970, 1962, 1958, 1952, 1947, 1942, 1937, 1932, 1927, 1922
826 BROADWAY ST	2020, 2017, 2014, 2010, 2005, 2002, 2000, 1996, 1995, 1992, 1990, 1980, 1975, 1970, 1965, 1962, 1958, 1952, 1947, 1942, 1937, 1932, 1927, 1922
826 BROADWAY ST	2020, 2017, 2014, 2010, 2005, 2002, 2000, 1996, 1995, 1992, 1986, 1980, 1975, 1970, 1965, 1962, 1958, 1952, 1947, 1942, 1937, 1932, 1927, 1922

FINDINGS

Address Researched	Address Not Identified in Research Source
826 C ST	2020, 2017, 2014, 2010, 2005, 2002, 2000, 1996, 1995, 1990, 1986, 1980, 1975, 1970, 1965, 1962, 1958, 1952, 1947, 1942, 1937, 1932, 1927, 1922
826 C ST	2020, 2017, 2014, 2010, 2005, 2002, 2000, 1996, 1992, 1990, 1986, 1980, 1975, 1970, 1965, 1962, 1958, 1952, 1947, 1942, 1937, 1932, 1927, 1922
826 C ST	2020, 2017, 2014, 2010, 2005, 2002, 1996, 1995, 1992, 1990, 1986, 1980, 1975, 1970, 1965, 1962, 1958, 1952, 1947, 1942, 1937, 1932, 1927, 1922
826 C ST	2020, 2017, 2014, 2010, 2005, 2000, 1996, 1995, 1992, 1990, 1986, 1980, 1975, 1970, 1965, 1962, 1958, 1952, 1947, 1942, 1937, 1932, 1927, 1922
826 C ST	2020, 2017, 2014, 2010, 2002, 2000, 1996, 1995, 1992, 1990, 1986, 1980, 1975, 1970, 1965, 1962, 1958, 1952, 1947, 1942, 1937, 1932, 1927, 1922
826 C ST	2020, 2017, 2014, 2005, 2002, 2000, 1996, 1995, 1992, 1990, 1986, 1980, 1975, 1970, 1965, 1962, 1958, 1952, 1947, 1942, 1937, 1932, 1927, 1922
826 C ST	2020, 2017, 2010, 2005, 2002, 2000, 1996, 1995, 1992, 1990, 1986, 1980, 1975, 1970, 1965, 1962, 1958, 1952, 1947, 1942, 1937, 1932, 1927, 1922
826 C ST	2017, 2014, 2010, 2005, 2002, 2000, 1996, 1995, 1992, 1990, 1986, 1980, 1975, 1970, 1965, 1962, 1958, 1952, 1947, 1942, 1937, 1932, 1927, 1922
826 CHINAALY	2020, 2017, 2014, 2010, 2005, 2002, 2000, 1996, 1995, 1992, 1990, 1986, 1980, 1975, 1970, 1965, 1962, 1958, 1952, 1947, 1942, 1932, 1927, 1922
826 E	2020, 2017, 2014, 2010, 2005, 2002, 2000, 1996, 1995, 1992, 1990, 1986, 1980, 1975, 1970, 1965, 1962, 1958, 1947, 1942, 1937, 1932, 1927, 1922
826 E	2020, 2017, 2014, 2010, 2005, 2002, 2000, 1996, 1995, 1992, 1990, 1986, 1980, 1975, 1970, 1965, 1962, 1952, 1947, 1942, 1937, 1932, 1927, 1922
826 E	2020, 2017, 2014, 2010, 2005, 2002, 2000, 1996, 1995, 1992, 1990, 1986, 1980, 1975, 1970, 1965, 1962, 1958, 1952, 1942, 1937, 1932, 1927, 1922
826 E ST	2020, 2017, 2014, 2010, 2005, 2002, 2000, 1996, 1995, 1992, 1990, 1986, 1980, 1975, 1970, 1962, 1958, 1952, 1947, 1942, 1937, 1932, 1927, 1922
826 E ST	2020, 2017, 2014, 2010, 2005, 2002, 2000, 1996, 1995, 1992, 1990, 1986, 1980, 1975, 1965, 1962, 1958, 1952, 1947, 1942, 1937, 1932, 1927, 1922
826 E ST	2020, 2017, 2010, 2005, 2002, 2000, 1996, 1995, 1992, 1990, 1986, 1980, 1975, 1970, 1965, 1962, 1958, 1952, 1947, 1942, 1937, 1932, 1927, 1922
826 E ST	2020, 2017, 2014, 2005, 2002, 2000, 1996, 1995, 1992, 1990, 1986, 1980, 1975, 1970, 1965, 1962, 1958, 1952, 1947, 1942, 1937, 1932, 1927, 1922
826 E ST	2020, 2017, 2014, 2010, 2002, 2000, 1996, 1995, 1992, 1990, 1986, 1980, 1975, 1970, 1965, 1962, 1958, 1952, 1947, 1942, 1937, 1932, 1927, 1922
826 E ST	2020, 2017, 2014, 2010, 2005, 2002, 2000, 1995, 1992, 1990, 1986, 1980, 1975, 1970, 1965, 1962, 1958, 1952, 1947, 1942, 1937, 1932, 1927, 1922
826 E ST	2020, 2017, 2014, 2010, 2005, 2002, 2000, 1996, 1992, 1990, 1986, 1980, 1975, 1970, 1965, 1962, 1958, 1952, 1947, 1942, 1937, 1932, 1927, 1922
826 E ST	2020, 2017, 2014, 2010, 2005, 2002, 2000, 1996, 1995, 1992, 1990, 1980, 1975, 1970, 1965, 1962, 1958, 1952, 1947, 1942, 1937, 1932, 1927, 1922
826 E ST	2020, 2017, 2014, 2010, 2005, 2002, 2000, 1996, 1995, 1992, 1986, 1980, 1975, 1970, 1965, 1962, 1958, 1952, 1947, 1942, 1937, 1932, 1927, 1922
826 E ST	2020, 2017, 2014, 2010, 2005, 2002, 2000, 1996, 1995, 1990, 1986, 1980, 1975, 1970, 1965, 1962, 1958, 1952, 1947, 1942, 1937, 1932, 1927, 1922

FINDINGS

Address Researched	Address Not Identified in Research Source
826 E ST	2020, 2017, 2014, 2010, 2005, 2002, 2000, 1996, 1995, 1992, 1990, 1986, 1975, 1970, 1965, 1962, 1958, 1952, 1947, 1942, 1937, 1932, 1927, 1922
826 E ST	2020, 2017, 2014, 2010, 2005, 2002, 2000, 1996, 1995, 1992, 1990, 1986, 1980, 1970, 1965, 1962, 1958, 1952, 1947, 1942, 1937, 1932, 1927, 1922
827 F	2020, 2017, 2014, 2010, 2005, 2002, 2000, 1996, 1995, 1992, 1990, 1986, 1980, 1975, 1970, 1965, 1962, 1952, 1947, 1942, 1937, 1932, 1927, 1922
827 F	2020, 2017, 2014, 2010, 2005, 2002, 2000, 1996, 1995, 1992, 1990, 1986, 1980, 1975, 1970, 1965, 1962, 1958, 1947, 1942, 1937, 1932, 1927, 1922
827 F	2020, 2017, 2014, 2010, 2005, 2002, 2000, 1996, 1995, 1992, 1990, 1986, 1980, 1975, 1970, 1965, 1962, 1958, 1952, 1942, 1937, 1932, 1927, 1922
827 F	2020, 2017, 2014, 2010, 2005, 2002, 2000, 1996, 1995, 1992, 1990, 1986, 1980, 1975, 1970, 1965, 1962, 1958, 1952, 1947, 1942, 1932, 1927, 1922
827 F	2020, 2017, 2014, 2010, 2005, 2002, 2000, 1996, 1995, 1992, 1990, 1986, 1980, 1975, 1970, 1965, 1962, 1958, 1952, 1947, 1937, 1932, 1927, 1922
827 F ST	2020, 2017, 2014, 2010, 2005, 2002, 2000, 1996, 1995, 1992, 1990, 1986, 1980, 1975, 1970, 1965, 1962, 1958, 1952, 1947, 1942, 1937, 1927, 1922
827 FAGAN ALY	2020, 2017, 2014, 2010, 2005, 2002, 2000, 1996, 1995, 1992, 1990, 1986, 1980, 1975, 1970, 1965, 1962, 1958, 1952, 1947, 1942, 1937, 1927, 1922
827 FAGAN ALY	2020, 2017, 2014, 2010, 2005, 2002, 2000, 1996, 1995, 1992, 1990, 1986, 1980, 1975, 1970, 1965, 1962, 1958, 1952, 1947, 1942, 1937, 1932, 1922
828 C	2020, 2017, 2014, 2010, 2005, 2002, 2000, 1996, 1995, 1992, 1990, 1986, 1980, 1975, 1970, 1965, 1962, 1958, 1947, 1942, 1937, 1932, 1927, 1922
828 C	2020, 2017, 2014, 2010, 2005, 2002, 2000, 1996, 1995, 1992, 1990, 1986, 1980, 1975, 1970, 1965, 1962, 1952, 1947, 1942, 1937, 1932, 1927, 1922
828 C	2020, 2017, 2014, 2010, 2005, 2002, 2000, 1996, 1995, 1992, 1990, 1986, 1980, 1975, 1970, 1965, 1962, 1958, 1952, 1947, 1942, 1937, 1932, 1922
828 C	2020, 2017, 2014, 2010, 2005, 2002, 2000, 1996, 1995, 1992, 1990, 1986, 1980, 1975, 1970, 1965, 1962, 1958, 1952, 1947, 1942, 1937, 1932, 1927
828 C	2020, 2017, 2014, 2010, 2005, 2002, 2000, 1996, 1995, 1992, 1990, 1986, 1980, 1975, 1970, 1965, 1962, 1958, 1952, 1942, 1937, 1932, 1927, 1922
828 C	2020, 2017, 2014, 2010, 2005, 2002, 2000, 1996, 1995, 1992, 1990, 1986, 1980, 1975, 1970, 1965, 1962, 1958, 1952, 1947, 1937, 1932, 1927, 1922
828 C ST	2020, 2017, 2014, 2010, 2005, 2002, 2000, 1996, 1995, 1992, 1990, 1986, 1980, 1975, 1970, 1965, 1962, 1958, 1952, 1947, 1942, 1937, 1927, 1922
828 E	2020, 2017, 2014, 2010, 2005, 2002, 2000, 1996, 1995, 1992, 1990, 1986, 1980, 1975, 1970, 1965, 1962, 1958, 1947, 1942, 1937, 1932, 1927, 1922
828 E	2020, 2017, 2014, 2010, 2005, 2002, 2000, 1996, 1995, 1992, 1990, 1986, 1980, 1975, 1970, 1965, 1962, 1952, 1947, 1942, 1937, 1932, 1927, 1922
828 E	2020, 2017, 2014, 2010, 2005, 2002, 2000, 1996, 1995, 1992, 1990, 1986, 1980, 1975, 1970, 1965, 1962, 1958, 1952, 1942, 1937, 1932, 1927, 1922
828 E ST	2020, 2017, 2014, 2010, 2005, 2002, 2000, 1996, 1995, 1992, 1990, 1986, 1980, 1975, 1965, 1962, 1958, 1952, 1947, 1942, 1937, 1932, 1927, 1922
828 E ST	2020, 2017, 2014, 2010, 2005, 2002, 2000, 1996, 1995, 1992, 1990, 1986, 1980, 1975, 1970, 1962, 1958, 1952, 1947, 1942, 1937, 1932, 1927, 1922

FINDINGS

Address Researched	Address Not Identified in Research Source
828 E ST	2020, 2017, 2014, 2010, 2005, 2002, 2000, 1996, 1995, 1992, 1990, 1986, 1980, 1970, 1965, 1962, 1958, 1952, 1947, 1942, 1937, 1932, 1927, 1922
828 E ST	2020, 2017, 2014, 2010, 2005, 2002, 2000, 1996, 1995, 1992, 1990, 1986, 1975, 1970, 1965, 1962, 1958, 1952, 1947, 1942, 1937, 1932, 1927, 1922
828 E ST	2020, 2017, 2014, 2010, 2005, 2002, 2000, 1996, 1995, 1990, 1986, 1980, 1975, 1970, 1965, 1962, 1958, 1952, 1947, 1942, 1937, 1932, 1927, 1922
828 E ST	2020, 2017, 2014, 2010, 2005, 2002, 2000, 1996, 1995, 1992, 1986, 1980, 1975, 1970, 1965, 1962, 1958, 1952, 1947, 1942, 1937, 1932, 1927, 1922
828 E ST	2020, 2017, 2014, 2010, 2005, 2002, 2000, 1996, 1995, 1992, 1990, 1980, 1975, 1970, 1965, 1962, 1958, 1952, 1947, 1942, 1937, 1932, 1927, 1922
828 E ST	2020, 2017, 2014, 2010, 2005, 2002, 2000, 1996, 1992, 1990, 1986, 1980, 1975, 1970, 1965, 1962, 1958, 1952, 1947, 1942, 1937, 1932, 1927, 1922
828 E ST	2020, 2017, 2014, 2010, 2005, 2002, 2000, 1995, 1992, 1990, 1986, 1980, 1975, 1970, 1965, 1962, 1958, 1952, 1947, 1942, 1937, 1932, 1927, 1922
828 E ST	2020, 2017, 2014, 2010, 2002, 2000, 1996, 1995, 1992, 1990, 1986, 1980, 1975, 1970, 1965, 1962, 1958, 1952, 1947, 1942, 1937, 1932, 1927, 1922
828 E ST	2020, 2017, 2014, 2005, 2002, 2000, 1996, 1995, 1992, 1990, 1986, 1980, 1975, 1970, 1965, 1962, 1958, 1952, 1947, 1942, 1937, 1932, 1927, 1922
828 E ST	2020, 2017, 2010, 2005, 2002, 2000, 1996, 1995, 1992, 1990, 1986, 1980, 1975, 1970, 1965, 1962, 1958, 1952, 1947, 1942, 1937, 1932, 1927, 1922
828 E ST	2020, 2014, 2010, 2005, 2002, 2000, 1996, 1995, 1992, 1990, 1986, 1980, 1975, 1970, 1965, 1962, 1958, 1952, 1947, 1942, 1937, 1932, 1927, 1922
828 E ST	2017, 2014, 2010, 2005, 2002, 2000, 1996, 1995, 1992, 1990, 1986, 1980, 1975, 1970, 1965, 1962, 1958, 1952, 1947, 1942, 1937, 1932, 1927, 1922
828 F	2020, 2017, 2014, 2010, 2005, 2002, 2000, 1996, 1995, 1992, 1990, 1986, 1980, 1975, 1970, 1965, 1962, 1952, 1947, 1942, 1937, 1932, 1927, 1922
828 F	2020, 2017, 2014, 2010, 2005, 2002, 2000, 1996, 1995, 1992, 1990, 1986, 1980, 1975, 1970, 1965, 1962, 1958, 1947, 1942, 1937, 1932, 1927, 1922
828 F	2020, 2017, 2014, 2010, 2005, 2002, 2000, 1996, 1995, 1992, 1990, 1986, 1980, 1975, 1970, 1965, 1962, 1958, 1952, 1942, 1937, 1932, 1927, 1922
828 F	2020, 2017, 2014, 2010, 2005, 2002, 2000, 1996, 1995, 1992, 1990, 1986, 1980, 1975, 1970, 1965, 1962, 1958, 1952, 1947, 1937, 1932, 1927, 1922
828 F	2020, 2017, 2014, 2010, 2005, 2002, 2000, 1996, 1995, 1992, 1990, 1986, 1980, 1975, 1970, 1965, 1962, 1958, 1952, 1947, 1942, 1932, 1927, 1922
828 F	2020, 2017, 2014, 2010, 2005, 2002, 2000, 1996, 1995, 1992, 1990, 1986, 1980, 1975, 1970, 1965, 1962, 1958, 1952, 1947, 1942, 1937, 1932, 1922
828 F ST	2020, 2017, 2014, 2010, 2005, 2002, 2000, 1996, 1995, 1992, 1990, 1986, 1980, 1975, 1970, 1962, 1958, 1952, 1947, 1942, 1937, 1932, 1927, 1922
828 F ST	2020, 2017, 2014, 2010, 2005, 2002, 2000, 1996, 1995, 1992, 1990, 1986, 1980, 1975, 1965, 1962, 1958, 1952, 1947, 1942, 1937, 1932, 1927, 1922
828 F ST	2020, 2017, 2014, 2010, 2005, 2002, 2000, 1996, 1995, 1990, 1986, 1980, 1975, 1970, 1965, 1962, 1958, 1952, 1947, 1942, 1937, 1932, 1927, 1922
828 F ST	2020, 2017, 2014, 2010, 2005, 2002, 2000, 1996, 1995, 1992, 1990, 1980, 1975, 1970, 1965, 1962, 1958, 1952, 1947, 1942, 1937, 1932, 1927, 1922

FINDINGS

Address Researched	Address Not Identified in Research Source
828 F ST	2020, 2017, 2014, 2010, 2005, 2002, 2000, 1996, 1995, 1992, 1986, 1980, 1975, 1970, 1965, 1962, 1958, 1952, 1947, 1942, 1937, 1932, 1927, 1922
828 F ST	2020, 2017, 2014, 2010, 2005, 2002, 2000, 1996, 1995, 1992, 1990, 1986, 1975, 1970, 1965, 1962, 1958, 1952, 1947, 1942, 1937, 1932, 1927, 1922
828 F ST	2020, 2017, 2014, 2010, 2005, 2002, 2000, 1996, 1995, 1992, 1990, 1986, 1980, 1970, 1965, 1962, 1958, 1952, 1947, 1942, 1937, 1932, 1927, 1922
828 F ST	2020, 2017, 2014, 2010, 2005, 2002, 2000, 1996, 1995, 1992, 1990, 1986, 1980, 1975, 1970, 1965, 1962, 1958, 1952, 1947, 1942, 1937, 1927, 1922
829 CHINAALY	2020, 2017, 2014, 2010, 2005, 2002, 2000, 1996, 1995, 1992, 1990, 1986, 1980, 1975, 1970, 1965, 1962, 1958, 1952, 1947, 1942, 1932, 1927, 1922
829 CHINAALY	2020, 2017, 2014, 2010, 2005, 2002, 2000, 1996, 1995, 1992, 1990, 1986, 1980, 1975, 1970, 1965, 1962, 1958, 1952, 1947, 1937, 1932, 1927, 1922
829 F ST	2020, 2017, 2014, 2010, 2005, 2002, 2000, 1996, 1995, 1992, 1986, 1980, 1975, 1970, 1965, 1962, 1958, 1952, 1947, 1942, 1937, 1932, 1927, 1922
829 F ST	2020, 2017, 2014, 2010, 2005, 2002, 2000, 1996, 1995, 1992, 1990, 1980, 1975, 1970, 1965, 1962, 1958, 1952, 1947, 1942, 1937, 1932, 1927, 1922
829 F ST	2020, 2017, 2014, 2010, 2005, 2002, 2000, 1996, 1995, 1990, 1986, 1980, 1975, 1970, 1965, 1962, 1958, 1952, 1947, 1942, 1937, 1932, 1927, 1922
829 F ST	2020, 2017, 2014, 2010, 2005, 2002, 2000, 1996, 1992, 1990, 1986, 1980, 1975, 1970, 1965, 1962, 1958, 1952, 1947, 1942, 1937, 1932, 1927, 1922
829 F ST	2020, 2017, 2014, 2010, 2005, 2002, 2000, 1995, 1992, 1990, 1986, 1980, 1975, 1970, 1965, 1962, 1958, 1952, 1947, 1942, 1937, 1932, 1927, 1922
829 F ST	2017, 2014, 2010, 2005, 2002, 2000, 1996, 1995, 1992, 1990, 1986, 1980, 1975, 1970, 1965, 1962, 1958, 1952, 1947, 1942, 1937, 1932, 1927, 1922
829 F ST	2020, 2017, 2014, 2010, 2002, 2000, 1996, 1995, 1992, 1990, 1986, 1980, 1975, 1970, 1965, 1962, 1958, 1952, 1947, 1942, 1937, 1932, 1927, 1922
830 C	2020, 2017, 2014, 2010, 2005, 2002, 2000, 1996, 1995, 1992, 1990, 1986, 1980, 1975, 1970, 1965, 1962, 1952, 1947, 1942, 1937, 1932, 1927, 1922
830 C	2020, 2017, 2014, 2010, 2005, 2002, 2000, 1996, 1995, 1992, 1990, 1986, 1980, 1975, 1970, 1965, 1962, 1958, 1947, 1942, 1937, 1932, 1927, 1922
830 C	2020, 2017, 2014, 2010, 2005, 2002, 2000, 1996, 1995, 1992, 1990, 1986, 1980, 1975, 1970, 1965, 1962, 1958, 1952, 1947, 1937, 1932, 1927, 1922
830 C	2020, 2017, 2014, 2010, 2005, 2002, 2000, 1996, 1995, 1992, 1990, 1986, 1980, 1975, 1970, 1965, 1962, 1958, 1952, 1942, 1937, 1932, 1927, 1922
830 C ST	2020, 2017, 2014, 2010, 2005, 2002, 2000, 1996, 1995, 1992, 1990, 1986, 1980, 1975, 1970, 1962, 1958, 1952, 1947, 1942, 1937, 1932, 1927, 1922
830 C ST	2020, 2017, 2014, 2010, 2005, 2002, 2000, 1996, 1995, 1992, 1990, 1986, 1980, 1975, 1970, 1965, 1962, 1958, 1952, 1947, 1942, 1937, 1927, 1922
830 E	2020, 2017, 2014, 2010, 2005, 2002, 2000, 1996, 1995, 1992, 1990, 1986, 1980, 1975, 1970, 1965, 1962, 1958, 1947, 1942, 1937, 1932, 1927, 1922
830 E	2020, 2017, 2014, 2010, 2005, 2002, 2000, 1996, 1995, 1992, 1990, 1986, 1980, 1975, 1970, 1965, 1962, 1952, 1947, 1942, 1937, 1932, 1927, 1922
830 E	2020, 2017, 2014, 2010, 2005, 2002, 2000, 1996, 1995, 1992, 1990, 1986, 1980, 1975, 1970, 1965, 1962, 1958, 1952, 1942, 1937, 1932, 1927, 1922

FINDINGS

Address Researched	Address Not Identified in Research Source
830 E ST	2020, 2017, 2014, 2010, 2005, 2002, 2000, 1996, 1995, 1992, 1990, 1986, 1980, 1975, 1970, 1962, 1958, 1952, 1947, 1942, 1937, 1932, 1927, 1922
830 E ST	2020, 2017, 2014, 2010, 2005, 2002, 2000, 1996, 1995, 1992, 1990, 1986, 1980, 1975, 1965, 1962, 1958, 1952, 1947, 1942, 1937, 1932, 1927, 1922
830 E ST	2020, 2017, 2014, 2010, 2002, 2000, 1996, 1995, 1992, 1990, 1986, 1980, 1975, 1970, 1965, 1962, 1958, 1952, 1947, 1942, 1937, 1932, 1927, 1922
830 E ST	2020, 2017, 2014, 2005, 2002, 2000, 1996, 1995, 1992, 1990, 1986, 1980, 1975, 1970, 1965, 1962, 1958, 1952, 1947, 1942, 1937, 1932, 1927, 1922
830 E ST	2020, 2017, 2010, 2005, 2002, 2000, 1996, 1995, 1992, 1990, 1986, 1980, 1975, 1970, 1965, 1962, 1958, 1952, 1947, 1942, 1937, 1932, 1927, 1922
830 E ST	2020, 2017, 2014, 2010, 2005, 2002, 2000, 1996, 1995, 1992, 1990, 1980, 1975, 1970, 1965, 1962, 1958, 1952, 1947, 1942, 1937, 1932, 1927, 1922
830 E ST	2020, 2017, 2014, 2010, 2005, 2002, 2000, 1996, 1995, 1992, 1986, 1980, 1975, 1970, 1965, 1962, 1958, 1952, 1947, 1942, 1937, 1932, 1927, 1922
830 E ST	2020, 2017, 2014, 2010, 2005, 2002, 2000, 1996, 1995, 1992, 1990, 1986, 1980, 1970, 1965, 1962, 1958, 1952, 1947, 1942, 1937, 1932, 1927, 1922
830 E ST	2020, 2017, 2014, 2010, 2005, 2002, 2000, 1996, 1995, 1992, 1990, 1986, 1975, 1970, 1965, 1962, 1958, 1952, 1947, 1942, 1937, 1932, 1927, 1922
831 C	2020, 2017, 2014, 2010, 2005, 2002, 2000, 1996, 1995, 1992, 1990, 1986, 1980, 1975, 1970, 1965, 1962, 1952, 1947, 1942, 1937, 1932, 1927, 1922
831 C	2020, 2017, 2014, 2010, 2005, 2002, 2000, 1996, 1995, 1992, 1990, 1986, 1980, 1975, 1970, 1965, 1962, 1958, 1947, 1942, 1937, 1932, 1927, 1922
831 C	2020, 2017, 2014, 2010, 2005, 2002, 2000, 1996, 1995, 1992, 1990, 1986, 1980, 1975, 1970, 1965, 1962, 1958, 1952, 1942, 1937, 1932, 1927, 1922
831 C	2020, 2017, 2014, 2010, 2005, 2002, 2000, 1996, 1995, 1992, 1990, 1986, 1980, 1975, 1970, 1965, 1962, 1958, 1952, 1947, 1937, 1932, 1927, 1922
831 C	2020, 2017, 2014, 2010, 2005, 2002, 2000, 1996, 1995, 1992, 1990, 1986, 1980, 1975, 1970, 1965, 1962, 1958, 1952, 1947, 1942, 1937, 1932, 1922
831 C	2020, 2017, 2014, 2010, 2005, 2002, 2000, 1996, 1995, 1992, 1990, 1986, 1980, 1975, 1970, 1965, 1962, 1958, 1952, 1947, 1942, 1937, 1932, 1927
831 C ST	2020, 2017, 2014, 2010, 2005, 2002, 2000, 1996, 1995, 1992, 1990, 1986, 1980, 1975, 1965, 1962, 1958, 1952, 1947, 1942, 1937, 1932, 1927, 1922
831 C ST	2020, 2017, 2014, 2010, 2005, 2002, 2000, 1996, 1995, 1992, 1990, 1986, 1980, 1975, 1970, 1962, 1958, 1952, 1947, 1942, 1937, 1932, 1927, 1922
831 C ST	2020, 2017, 2014, 2010, 2005, 2002, 2000, 1996, 1995, 1992, 1990, 1986, 1980, 1975, 1970, 1965, 1962, 1958, 1952, 1947, 1942, 1937, 1927, 1922
831 F	2020, 2017, 2014, 2010, 2005, 2002, 2000, 1996, 1995, 1992, 1990, 1986, 1980, 1975, 1970, 1965, 1962, 1952, 1947, 1942, 1937, 1932, 1927, 1922
831 F	2020, 2017, 2014, 2010, 2005, 2002, 2000, 1996, 1995, 1992, 1990, 1986, 1980, 1975, 1970, 1965, 1962, 1958, 1952, 1947, 1942, 1937, 1932, 1927
831 F	2020, 2017, 2014, 2010, 2005, 2002, 2000, 1996, 1995, 1992, 1990, 1986, 1980, 1975, 1970, 1965, 1962, 1958, 1952, 1947, 1942, 1937, 1932, 1922
831 F	2020, 2017, 2014, 2010, 2005, 2002, 2000, 1996, 1995, 1992, 1990, 1986, 1980, 1975, 1970, 1965, 1962, 1958, 1952, 1942, 1937, 1932, 1927, 1922

FINDINGS

Address Researched	Address Not Identified in Research Source
831 F	2020, 2017, 2014, 2010, 2005, 2002, 2000, 1996, 1995, 1992, 1990, 1986, 1980, 1975, 1970, 1965, 1962, 1958, 1952, 1947, 1942, 1932, 1927, 1922
831 F	2020, 2017, 2014, 2010, 2005, 2002, 2000, 1996, 1995, 1992, 1990, 1986, 1980, 1975, 1970, 1965, 1962, 1958, 1952, 1947, 1937, 1932, 1927, 1922
831 F ST	2020, 2017, 2014, 2010, 2005, 2002, 2000, 1996, 1995, 1992, 1990, 1986, 1980, 1975, 1970, 1962, 1958, 1952, 1947, 1942, 1937, 1932, 1927, 1922
831 F ST	2020, 2017, 2014, 2010, 2005, 2002, 2000, 1996, 1995, 1992, 1990, 1986, 1980, 1975, 1965, 1962, 1958, 1952, 1947, 1942, 1937, 1932, 1927, 1922
831 F ST	2020, 2017, 2014, 2010, 2005, 2002, 2000, 1996, 1995, 1992, 1990, 1986, 1975, 1970, 1965, 1962, 1958, 1952, 1947, 1942, 1937, 1932, 1927, 1922
831 F ST	2020, 2017, 2014, 2010, 2005, 2002, 2000, 1996, 1995, 1992, 1990, 1986, 1980, 1970, 1965, 1962, 1958, 1952, 1947, 1942, 1937, 1932, 1927, 1922
831 F ST	2020, 2017, 2014, 2010, 2005, 2002, 2000, 1996, 1995, 1992, 1986, 1980, 1975, 1970, 1965, 1962, 1958, 1952, 1947, 1942, 1937, 1932, 1927, 1922
831 F ST	2020, 2017, 2014, 2010, 2005, 2002, 2000, 1996, 1995, 1992, 1990, 1980, 1975, 1970, 1965, 1962, 1958, 1952, 1947, 1942, 1937, 1932, 1927, 1922
831 F ST	2020, 2017, 2010, 2005, 2002, 2000, 1996, 1995, 1992, 1990, 1986, 1980, 1975, 1970, 1965, 1962, 1958, 1952, 1947, 1942, 1937, 1932, 1927, 1922
831 F ST	2017, 2014, 2010, 2005, 2002, 2000, 1996, 1995, 1992, 1990, 1986, 1980, 1975, 1970, 1965, 1962, 1958, 1952, 1947, 1942, 1937, 1932, 1927, 1922
831 F ST	2020, 2014, 2010, 2005, 2002, 2000, 1996, 1995, 1992, 1990, 1986, 1980, 1975, 1970, 1965, 1962, 1958, 1952, 1947, 1942, 1937, 1932, 1927, 1922
831 F ST	2020, 2017, 2014, 2005, 2002, 2000, 1996, 1995, 1992, 1990, 1986, 1980, 1975, 1970, 1965, 1962, 1958, 1952, 1947, 1942, 1937, 1932, 1927, 1922
831 F ST	2020, 2017, 2014, 2010, 2002, 2000, 1996, 1995, 1992, 1990, 1986, 1980, 1975, 1970, 1965, 1962, 1958, 1952, 1947, 1942, 1937, 1932, 1927, 1922
831 F ST	2020, 2017, 2014, 2010, 2005, 2002, 2000, 1995, 1992, 1990, 1986, 1980, 1975, 1970, 1965, 1962, 1958, 1952, 1947, 1942, 1937, 1932, 1927, 1922
831 F ST	2020, 2017, 2014, 2010, 2005, 2002, 1996, 1995, 1992, 1990, 1986, 1980, 1975, 1970, 1965, 1962, 1958, 1952, 1947, 1942, 1937, 1932, 1927, 1922
831 F ST	2020, 2017, 2014, 2010, 2005, 2002, 2000, 1996, 1992, 1990, 1986, 1980, 1975, 1970, 1965, 1962, 1958, 1952, 1947, 1942, 1937, 1932, 1927, 1922
831 F ST	2020, 2017, 2014, 2010, 2005, 2002, 2000, 1996, 1995, 1990, 1986, 1980, 1975, 1970, 1965, 1962, 1958, 1952, 1947, 1942, 1937, 1932, 1927, 1922
831 F ST	2020, 2017, 2014, 2010, 2005, 2002, 2000, 1996, 1995, 1992, 1990, 1986, 1980, 1975, 1970, 1965, 1962, 1958, 1952, 1947, 1942, 1937, 1927, 1922
831 H	2020, 2017, 2014, 2010, 2005, 2002, 2000, 1996, 1995, 1992, 1990, 1986, 1980, 1975, 1970, 1965, 1962, 1958, 1952, 1947, 1942, 1932, 1927, 1922
831 H	2020, 2017, 2014, 2010, 2005, 2002, 2000, 1996, 1995, 1992, 1990, 1986, 1980, 1975, 1970, 1965, 1962, 1958, 1952, 1947, 1942, 1937, 1932, 1922
832 CHINAALY	2020, 2017, 2014, 2010, 2005, 2002, 2000, 1996, 1995, 1992, 1990, 1986, 1975, 1970, 1965, 1962, 1958, 1952, 1947, 1942, 1937, 1932, 1927, 1922
832 CHINAALY	2020, 2017, 2014, 2010, 2005, 2002, 2000, 1996, 1995, 1992, 1990, 1986, 1980, 1970, 1965, 1962, 1958, 1952, 1947, 1942, 1937, 1932, 1927, 1922

FINDINGS

Address Researched	Address Not Identified in Research Source
1033 BROADWAY ST	2020, 2017, 2014, 2010, 2005, 2002, 2000, 1996, 1995, 1992, 1986, 1980, 1975, 1970, 1965, 1962, 1958, 1952, 1947, 1942, 1937, 1932, 1927, 1922
1033 BROADWAY ST	2020, 2017, 2014, 2010, 2005, 2002, 2000, 1996, 1995, 1990, 1986, 1980, 1975, 1970, 1965, 1962, 1958, 1952, 1947, 1942, 1937, 1932, 1927, 1922
1033 BROADWAY ST	2020, 2017, 2014, 2010, 2005, 2002, 2000, 1996, 1992, 1990, 1986, 1980, 1975, 1970, 1965, 1962, 1958, 1952, 1947, 1942, 1937, 1932, 1927, 1922
1033 BROADWAY ST	2020, 2017, 2014, 2010, 2005, 2002, 1996, 1995, 1992, 1990, 1986, 1980, 1975, 1970, 1965, 1962, 1958, 1952, 1947, 1942, 1937, 1932, 1927, 1922
1033 BROADWAY ST	2020, 2017, 2014, 2010, 2005, 2000, 1996, 1995, 1992, 1990, 1986, 1980, 1975, 1970, 1965, 1962, 1958, 1952, 1947, 1942, 1937, 1932, 1927, 1922
1033 BROADWAY ST	2020, 2017, 2014, 2010, 2005, 2002, 2000, 1995, 1992, 1990, 1986, 1980, 1975, 1970, 1965, 1962, 1958, 1952, 1947, 1942, 1937, 1932, 1927, 1922
1033 BROADWAY ST	2020, 2017, 2014, 2005, 2002, 2000, 1996, 1995, 1992, 1990, 1986, 1980, 1975, 1970, 1965, 1962, 1958, 1952, 1947, 1942, 1937, 1932, 1927, 1922
1033 BROADWAY ST	2020, 2017, 2014, 2010, 2002, 2000, 1996, 1995, 1992, 1990, 1986, 1980, 1975, 1970, 1965, 1962, 1958, 1952, 1947, 1942, 1937, 1932, 1927, 1922
1033 BROADWAY ST	2020, 2017, 2010, 2005, 2002, 2000, 1996, 1995, 1992, 1990, 1986, 1980, 1975, 1970, 1965, 1962, 1958, 1952, 1947, 1942, 1937, 1932, 1927, 1922
1033 BROADWAY ST	2020, 2014, 2010, 2005, 2002, 2000, 1996, 1995, 1992, 1990, 1986, 1980, 1975, 1970, 1965, 1962, 1958, 1952, 1947, 1942, 1937, 1932, 1927, 1922
1033 BROADWAY ST	2017, 2014, 2010, 2005, 2002, 2000, 1996, 1995, 1992, 1990, 1986, 1980, 1975, 1970, 1965, 1962, 1958, 1952, 1947, 1942, 1937, 1932, 1927, 1922
1033 CHINAALY	2020, 2017, 2014, 2010, 2005, 2002, 2000, 1996, 1995, 1992, 1990, 1986, 1980, 1975, 1970, 1965, 1958, 1952, 1947, 1942, 1937, 1932, 1927, 1922
1033 CHINAALY	2020, 2017, 2014, 2010, 2005, 2002, 2000, 1996, 1995, 1992, 1990, 1986, 1980, 1975, 1970, 1965, 1962, 1958, 1947, 1942, 1937, 1932, 1927, 1922
1033 CHINAALY	2020, 2017, 2014, 2010, 2005, 2002, 2000, 1996, 1995, 1992, 1990, 1986, 1980, 1975, 1970, 1965, 1962, 1952, 1947, 1942, 1937, 1932, 1927, 1922
1033 CHINAALY	2020, 2017, 2014, 2010, 2005, 2002, 2000, 1996, 1995, 1992, 1990, 1986, 1980, 1975, 1970, 1965, 1962, 1958, 1952, 1947, 1942, 1937, 1927, 1922
1033 CHINAALY	2020, 2017, 2014, 2010, 2005, 2002, 2000, 1996, 1995, 1992, 1990, 1986, 1980, 1975, 1970, 1965, 1962, 1958, 1952, 1942, 1937, 1932, 1927, 1922
1033 E	2020, 2017, 2014, 2010, 2005, 2002, 2000, 1996, 1995, 1992, 1990, 1986, 1980, 1975, 1970, 1965, 1962, 1952, 1947, 1942, 1937, 1932, 1927, 1922
1033 E	2020, 2017, 2014, 2010, 2005, 2002, 2000, 1996, 1995, 1992, 1990, 1986, 1980, 1975, 1970, 1965, 1962, 1958, 1947, 1942, 1937, 1932, 1927, 1922
1033 E	2020, 2017, 2014, 2010, 2005, 2002, 2000, 1996, 1995, 1992, 1990, 1986, 1980, 1975, 1970, 1965, 1962, 1958, 1952, 1942, 1937, 1932, 1927, 1922
1033 E	2020, 2017, 2014, 2010, 2005, 2002, 2000, 1996, 1995, 1992, 1990, 1986, 1980, 1975, 1970, 1965, 1962, 1958, 1952, 1947, 1937, 1932, 1927, 1922
1033 E	2020, 2017, 2014, 2010, 2005, 2002, 2000, 1996, 1995, 1992, 1990, 1986, 1980, 1975, 1970, 1965, 1962, 1958, 1952, 1947, 1942, 1932, 1927, 1922
1033 E	2020, 2017, 2014, 2010, 2005, 2002, 2000, 1996, 1995, 1992, 1990, 1986, 1980, 1975, 1970, 1965, 1962, 1958, 1952, 1947, 1942, 1937, 1932, 1922

FINDINGS

Address Researched	Address Not Identified in Research Source
1033 E	2020, 2017, 2014, 2010, 2005, 2002, 2000, 1996, 1995, 1992, 1990, 1986, 1980, 1975, 1970, 1965, 1962, 1958, 1952, 1947, 1942, 1937, 1932, 1927
1033 E ST	2020, 2017, 2014, 2010, 2005, 2002, 2000, 1996, 1995, 1992, 1990, 1986, 1980, 1975, 1970, 1962, 1958, 1952, 1947, 1942, 1937, 1932, 1927, 1922
1033 E ST	2020, 2017, 2014, 2010, 2005, 2002, 2000, 1996, 1995, 1992, 1990, 1986, 1980, 1975, 1965, 1962, 1958, 1952, 1947, 1942, 1937, 1932, 1927, 1922
1033 E ST	2020, 2017, 2014, 2010, 2005, 2002, 2000, 1995, 1992, 1990, 1986, 1980, 1975, 1970, 1965, 1962, 1958, 1952, 1947, 1942, 1937, 1932, 1927, 1922
1033 E ST	2020, 2017, 2014, 2010, 2005, 2000, 1996, 1995, 1992, 1990, 1986, 1980, 1975, 1970, 1965, 1962, 1958, 1952, 1947, 1942, 1937, 1932, 1927, 1922
1033 E ST	2020, 2017, 2014, 2010, 2005, 2002, 1996, 1995, 1992, 1990, 1986, 1980, 1975, 1970, 1965, 1962, 1958, 1952, 1947, 1942, 1937, 1932, 1927, 1922
1033 E ST	2020, 2017, 2014, 2010, 2005, 2002, 2000, 1996, 1992, 1990, 1986, 1980, 1975, 1970, 1965, 1962, 1958, 1952, 1947, 1942, 1937, 1932, 1927, 1922
1033 E ST	2020, 2017, 2014, 2010, 2005, 2002, 2000, 1996, 1995, 1992, 1990, 1986, 1975, 1970, 1965, 1962, 1958, 1952, 1947, 1942, 1937, 1932, 1927, 1922
1033 E ST	2020, 2017, 2014, 2010, 2005, 2002, 2000, 1996, 1995, 1992, 1990, 1986, 1980, 1970, 1965, 1962, 1958, 1952, 1947, 1942, 1937, 1932, 1927, 1922
1033 E ST	2020, 2017, 2014, 2010, 2005, 2002, 2000, 1996, 1995, 1992, 1990, 1980, 1975, 1970, 1965, 1962, 1958, 1952, 1947, 1942, 1937, 1932, 1927, 1922
1033 E ST	2020, 2017, 2014, 2010, 2005, 2002, 2000, 1996, 1995, 1990, 1986, 1980, 1975, 1970, 1965, 1962, 1958, 1952, 1947, 1942, 1937, 1932, 1927, 1922
1033 E ST	2020, 2017, 2014, 2010, 2005, 2002, 2000, 1996, 1995, 1992, 1986, 1980, 1975, 1970, 1965, 1962, 1958, 1952, 1947, 1942, 1937, 1932, 1927, 1922
1033 E ST	2020, 2017, 2014, 2010, 2005, 2002, 2000, 1996, 1995, 1992, 1990, 1986, 1980, 1975, 1970, 1965, 1962, 1958, 1952, 1947, 1942, 1937, 1932, 1927, 1922
1033 F	2020, 2017, 2014, 2010, 2005, 2002, 2000, 1996, 1995, 1992, 1990, 1986, 1980, 1975, 1970, 1965, 1962, 1958, 1952, 1947, 1942, 1932, 1927, 1922
1033 F ST	2020, 2017, 2014, 2010, 2005, 2002, 2000, 1996, 1995, 1992, 1986, 1980, 1975, 1970, 1965, 1962, 1958, 1952, 1947, 1942, 1937, 1932, 1927, 1922
1033 H	2020, 2017, 2014, 2010, 2005, 2002, 2000, 1996, 1995, 1990, 1986, 1980, 1975, 1970, 1965, 1962, 1958, 1952, 1947, 1942, 1937, 1932, 1927, 1922
1033 H	2020, 2014, 2010, 2005, 2002, 2000, 1996, 1995, 1992, 1990, 1986, 1980, 1975, 1970, 1965, 1962, 1958, 1952, 1947, 1942, 1937, 1932, 1927, 1922
1033 H ST	2017, 2014, 2010, 2005, 2002, 2000, 1996, 1995, 1992, 1990, 1986, 1980, 1975, 1970, 1965, 1962, 1958, 1952, 1947, 1942, 1937, 1932, 1927, 1922
1033 H ST	2020, 2017, 2014, 2005, 2002, 2000, 1996, 1995, 1992, 1990, 1986, 1980, 1975, 1970, 1965, 1962, 1958, 1952, 1947, 1942, 1937, 1932, 1927, 1922
1033 H ST	2020, 2017, 2014, 2010, 2005, 2002, 2000, 1996, 1992, 1990, 1986, 1980, 1975, 1970, 1965, 1962, 1958, 1952, 1947, 1942, 1937, 1932, 1927, 1922
1033 H ST	2020, 2017, 2014, 2010, 2005, 2002, 2000, 1996, 1995, 1992, 1990, 1986, 1975, 1970, 1965, 1962, 1958, 1952, 1947, 1942, 1937, 1932, 1927, 1922
1033 H ST	2020, 2017, 2014, 2010, 2005, 2002, 2000, 1996, 1995, 1992, 1990, 1986, 1980, 1970, 1965, 1962, 1958, 1952, 1947, 1942, 1937, 1932, 1927, 1922

FINDINGS

Address Researched	Address Not Identified in Research Source
1033 H ST	2020, 2017, 2014, 2010, 2005, 2002, 2000, 1996, 1995, 1992, 1990, 1980, 1975, 1970, 1965, 1962, 1958, 1952, 1947, 1942, 1937, 1932, 1927, 1922
1033 H ST	2020, 2017, 2014, 2010, 2005, 2002, 2000, 1996, 1995, 1992, 1990, 1986, 1980, 1975, 1965, 1962, 1958, 1952, 1947, 1942, 1937, 1932, 1927, 1922
1033 H ST	2020, 2017, 2014, 2010, 2005, 2002, 2000, 1996, 1995, 1992, 1990, 1986, 1980, 1975, 1970, 1962, 1958, 1952, 1947, 1942, 1937, 1932, 1927, 1922
1034 BROADWAY	2020, 2017, 2014, 2010, 2005, 2002, 2000, 1996, 1995, 1992, 1990, 1986, 1980, 1975, 1970, 1965, 1962, 1958, 1947, 1942, 1937, 1932, 1927, 1922
1034 BROADWAY	2020, 2017, 2014, 2010, 2005, 2002, 2000, 1996, 1995, 1992, 1990, 1986, 1980, 1975, 1970, 1965, 1962, 1958, 1952, 1947, 1937, 1932, 1927, 1922
1034 BROADWAY	2020, 2017, 2014, 2010, 2005, 2002, 2000, 1996, 1995, 1992, 1990, 1986, 1980, 1975, 1970, 1965, 1962, 1958, 1952, 1942, 1937, 1932, 1927, 1922
1034 BROADWAY	2020, 2017, 2014, 2010, 2005, 2002, 2000, 1996, 1995, 1992, 1990, 1986, 1980, 1975, 1970, 1965, 1962, 1958, 1952, 1947, 1942, 1932, 1927, 1922
1034 BROADWAY	2020, 2017, 2014, 2010, 2005, 2002, 2000, 1996, 1995, 1992, 1990, 1986, 1980, 1975, 1970, 1965, 1962, 1958, 1952, 1947, 1942, 1937, 1932, 1922
1034 BROADWAY ST	2020, 2017, 2014, 2010, 2005, 2002, 2000, 1996, 1995, 1992, 1990, 1986, 1980, 1975, 1970, 1965, 1958, 1952, 1947, 1942, 1937, 1932, 1927, 1922
1034 BROADWAY ST	2020, 2017, 2014, 2010, 2005, 2002, 2000, 1996, 1995, 1992, 1990, 1986, 1980, 1975, 1970, 1965, 1962, 1952, 1947, 1942, 1937, 1932, 1927, 1922
1034 C	2020, 2017, 2014, 2010, 2005, 2002, 2000, 1996, 1995, 1992, 1990, 1986, 1980, 1975, 1970, 1965, 1962, 1952, 1947, 1942, 1937, 1932, 1927, 1922
1034 C	2020, 2017, 2014, 2010, 2005, 2002, 2000, 1996, 1995, 1992, 1990, 1986, 1980, 1975, 1970, 1965, 1962, 1958, 1947, 1942, 1937, 1932, 1927, 1922
1034 C	2020, 2017, 2014, 2010, 2005, 2002, 2000, 1996, 1995, 1992, 1990, 1986, 1980, 1975, 1970, 1965, 1962, 1958, 1952, 1942, 1937, 1932, 1927, 1922
1034 C ST	2020, 2017, 2014, 2010, 2005, 2002, 2000, 1996, 1995, 1992, 1990, 1986, 1980, 1975, 1970, 1962, 1958, 1952, 1947, 1942, 1937, 1932, 1927, 1922
1034 C ST	2020, 2017, 2014, 2010, 2005, 2002, 2000, 1996, 1995, 1992, 1990, 1986, 1980, 1975, 1965, 1962, 1958, 1952, 1947, 1942, 1937, 1932, 1927, 1922
1034 C ST	2020, 2017, 2014, 2010, 2005, 2002, 2000, 1996, 1995, 1992, 1990, 1986, 1975, 1970, 1965, 1962, 1958, 1952, 1947, 1942, 1937, 1932, 1927, 1922
1034 C ST	2020, 2017, 2014, 2010, 2005, 2002, 2000, 1996, 1995, 1992, 1990, 1986, 1980, 1970, 1965, 1962, 1958, 1952, 1947, 1942, 1937, 1932, 1927, 1922
1034 C ST	2020, 2017, 2014, 2010, 2005, 2002, 2000, 1996, 1995, 1992, 1990, 1980, 1975, 1970, 1965, 1962, 1958, 1952, 1947, 1942, 1937, 1932, 1927, 1922
1034 CHINAALY	2020, 2017, 2014, 2010, 2005, 2002, 2000, 1996, 1995, 1992, 1990, 1986, 1980, 1975, 1970, 1965, 1962, 1958, 1947, 1942, 1937, 1932, 1927, 1922
1034 CHINAALY	2020, 2017, 2014, 2010, 2005, 2002, 2000, 1996, 1995, 1992, 1990, 1986, 1980, 1975, 1970, 1965, 1962, 1952, 1947, 1942, 1937, 1932, 1927, 1922
1034 CHINAALY	2020, 2017, 2014, 2010, 2005, 2002, 2000, 1996, 1995, 1992, 1990, 1986, 1980, 1975, 1970, 1965, 1962, 1958, 1952, 1942, 1937, 1932, 1927, 1922
1034 CHINAALY	2020, 2017, 2014, 2010, 2005, 2002, 2000, 1996, 1995, 1992, 1990, 1986, 1980, 1975, 1970, 1965, 1962, 1958, 1952, 1947, 1942, 1937, 1932, 1922

FINDINGS

Address Researched	Address Not Identified in Research Source
1034 CHINAALY	2020, 2017, 2014, 2010, 2005, 2002, 2000, 1996, 1995, 1992, 1990, 1986, 1980, 1975, 1970, 1965, 1962, 1958, 1952, 1947, 1942, 1937, 1927, 1922
1034 F	2020, 2017, 2014, 2010, 2005, 2002, 2000, 1996, 1995, 1992, 1990, 1986, 1980, 1975, 1970, 1965, 1962, 1958, 1947, 1942, 1937, 1932, 1927, 1922
1034 F	2020, 2017, 2014, 2010, 2005, 2002, 2000, 1996, 1995, 1992, 1990, 1986, 1980, 1975, 1970, 1965, 1962, 1952, 1947, 1942, 1937, 1932, 1927, 1922
1034 F	2020, 2017, 2014, 2010, 2005, 2002, 2000, 1996, 1995, 1992, 1990, 1986, 1980, 1975, 1970, 1965, 1962, 1958, 1952, 1942, 1937, 1932, 1927, 1922
1034 F	2020, 2017, 2014, 2010, 2005, 2002, 2000, 1996, 1995, 1992, 1990, 1986, 1980, 1975, 1970, 1965, 1962, 1958, 1952, 1947, 1942, 1932, 1927, 1922
1034 F	2020, 2017, 2014, 2010, 2005, 2002, 2000, 1996, 1995, 1992, 1990, 1986, 1980, 1975, 1970, 1965, 1962, 1958, 1952, 1947, 1937, 1932, 1927, 1922
1034 H ST	2020, 2017, 2014, 2010, 2005, 2002, 2000, 1996, 1995, 1992, 1990, 1986, 1980, 1975, 1970, 1965, 1962, 1958, 1952, 1947, 1942, 1937, 1927, 1922
1035 BROADWAY	2020, 2017, 2014, 2010, 2005, 2002, 2000, 1996, 1995, 1992, 1990, 1986, 1980, 1975, 1970, 1965, 1962, 1958, 1952, 1947, 1942, 1937, 1932, 1922
1035 BROADWAY	2020, 2017, 2014, 2010, 2005, 2002, 2000, 1996, 1995, 1992, 1990, 1986, 1980, 1975, 1970, 1965, 1962, 1958, 1952, 1942, 1937, 1932, 1927, 1922
1035 BROADWAY	2020, 2017, 2014, 2010, 2005, 2002, 2000, 1996, 1995, 1992, 1990, 1986, 1980, 1975, 1970, 1965, 1962, 1958, 1952, 1947, 1937, 1932, 1927, 1922
1035 BROADWAY ST	2020, 2017, 2014, 2010, 2005, 2002, 2000, 1996, 1995, 1992, 1990, 1986, 1980, 1975, 1965, 1962, 1958, 1952, 1947, 1942, 1937, 1932, 1927, 1922
1035 BROADWAY ST	2020, 2017, 2014, 2010, 2005, 2002, 2000, 1996, 1995, 1992, 1990, 1980, 1975, 1970, 1965, 1962, 1958, 1952, 1947, 1942, 1937, 1932, 1927, 1922
1035 BROADWAY ST	2020, 2017, 2014, 2010, 2005, 2002, 2000, 1996, 1995, 1992, 1990, 1986, 1980, 1970, 1965, 1962, 1958, 1952, 1947, 1942, 1937, 1932, 1927, 1922
1035 BROADWAY ST	2020, 2017, 2014, 2010, 2005, 2002, 2000, 1996, 1995, 1992, 1990, 1986, 1975, 1970, 1965, 1962, 1958, 1952, 1947, 1942, 1937, 1932, 1927, 1922
1035 BROADWAY ST	2020, 2017, 2014, 2010, 2005, 2002, 2000, 1996, 1995, 1992, 1986, 1980, 1975, 1970, 1965, 1962, 1958, 1952, 1947, 1942, 1937, 1932, 1927, 1922
1035 CHINAALY	2020, 2017, 2014, 2010, 2005, 2002, 2000, 1996, 1995, 1992, 1990, 1986, 1980, 1975, 1970, 1965, 1958, 1952, 1947, 1942, 1937, 1932, 1927, 1922
1035 CHINAALY	2020, 2017, 2014, 2010, 2005, 2002, 2000, 1996, 1995, 1992, 1990, 1986, 1980, 1975, 1970, 1965, 1962, 1958, 1952, 1947, 1937, 1932, 1927, 1922
1035 CHINAALY	2020, 2017, 2014, 2010, 2005, 2002, 2000, 1996, 1995, 1992, 1990, 1986, 1980, 1975, 1970, 1965, 1962, 1958, 1952, 1947, 1942, 1932, 1927, 1922
1035 CHINAALY	2020, 2017, 2014, 2010, 2005, 2002, 2000, 1996, 1995, 1992, 1990, 1986, 1980, 1975, 1970, 1965, 1962, 1958, 1952, 1947, 1942, 1937, 1927, 1922
1035 G	2020, 2017, 2014, 2010, 2005, 2002, 2000, 1996, 1995, 1992, 1990, 1986, 1980, 1975, 1970, 1965, 1962, 1958, 1947, 1942, 1937, 1932, 1927, 1922
1035 G	2020, 2017, 2014, 2010, 2005, 2002, 2000, 1996, 1995, 1992, 1990, 1986, 1980, 1975, 1970, 1965, 1962, 1952, 1947, 1942, 1937, 1932, 1927, 1922
1035 G	2020, 2017, 2014, 2010, 2005, 2002, 2000, 1996, 1995, 1992, 1990, 1986, 1980, 1975, 1970, 1965, 1962, 1958, 1952, 1942, 1937, 1932, 1927, 1922

FINDINGS

Address Researched	Address Not Identified in Research Source
1035 G ST	2020, 2017, 2014, 2010, 2005, 2002, 2000, 1996, 1995, 1992, 1990, 1986, 1980, 1975, 1970, 1965, 1962, 1958, 1952, 1947, 1942, 1937, 1927, 1922
1036 CHINAALY	2020, 2017, 2014, 2010, 2005, 2002, 2000, 1996, 1995, 1992, 1990, 1986, 1980, 1975, 1970, 1965, 1962, 1952, 1947, 1942, 1937, 1932, 1927, 1922
1036 CHINAALY	2020, 2017, 2014, 2010, 2005, 2002, 2000, 1996, 1995, 1992, 1990, 1986, 1980, 1975, 1970, 1965, 1962, 1958, 1947, 1942, 1937, 1932, 1927, 1922
1036 CHINAALY	2020, 2017, 2014, 2010, 2005, 2002, 2000, 1996, 1995, 1992, 1990, 1986, 1980, 1975, 1970, 1965, 1958, 1952, 1947, 1942, 1937, 1932, 1927, 1922
1036 CHINAALY	2020, 2017, 2014, 2010, 2005, 2002, 2000, 1996, 1995, 1992, 1990, 1986, 1980, 1975, 1970, 1965, 1962, 1958, 1952, 1947, 1942, 1937, 1927, 1922
1036 CHINAALY	2020, 2017, 2014, 2010, 2005, 2002, 2000, 1996, 1995, 1992, 1990, 1986, 1980, 1975, 1970, 1965, 1962, 1958, 1952, 1947, 1942, 1937, 1932, 1922
1036 CHINAALY	2020, 2017, 2014, 2010, 2005, 2002, 2000, 1996, 1995, 1992, 1990, 1986, 1980, 1975, 1970, 1965, 1962, 1958, 1952, 1942, 1937, 1932, 1927, 1922
1036 CHINAALY	2020, 2017, 2014, 2010, 2005, 2002, 2000, 1996, 1995, 1992, 1990, 1986, 1980, 1975, 1970, 1965, 1962, 1958, 1952, 1947, 1937, 1932, 1927, 1922
1036 CHINAALY	2020, 2017, 2014, 2010, 2005, 2002, 2000, 1996, 1995, 1992, 1990, 1986, 1980, 1975, 1970, 1965, 1962, 1958, 1952, 1947, 1942, 1932, 1927, 1922
1037 BROADWAY	2020, 2017, 2014, 2010, 2005, 2002, 2000, 1996, 1995, 1992, 1990, 1986, 1980, 1975, 1970, 1965, 1962, 1958, 1952, 1947, 1937, 1932, 1927, 1922
1037 BROADWAY	2020, 2017, 2014, 2010, 2005, 2002, 2000, 1996, 1995, 1992, 1990, 1986, 1980, 1975, 1970, 1965, 1962, 1958, 1952, 1942, 1937, 1932, 1927, 1922
1037 BROADWAY	2020, 2017, 2014, 2010, 2005, 2002, 2000, 1996, 1995, 1992, 1990, 1986, 1980, 1975, 1970, 1965, 1962, 1958, 1952, 1947, 1942, 1932, 1927, 1922
1037 C	2020, 2017, 2014, 2010, 2005, 2002, 2000, 1996, 1995, 1992, 1990, 1986, 1980, 1975, 1970, 1965, 1962, 1952, 1947, 1942, 1937, 1932, 1927, 1922
1037 C	2020, 2017, 2014, 2010, 2005, 2002, 2000, 1996, 1995, 1992, 1990, 1986, 1980, 1975, 1970, 1965, 1962, 1958, 1947, 1942, 1937, 1932, 1927, 1922
1037 C	2020, 2017, 2014, 2010, 2005, 2002, 2000, 1996, 1995, 1992, 1990, 1986, 1980, 1975, 1970, 1965, 1962, 1958, 1952, 1947, 1942, 1937, 1932, 1922
1037 C	2020, 2017, 2014, 2010, 2005, 2002, 2000, 1996, 1995, 1992, 1990, 1986, 1980, 1975, 1970, 1965, 1962, 1958, 1952, 1947, 1942, 1937, 1932, 1927
1037 C	2020, 2017, 2014, 2010, 2005, 2002, 2000, 1996, 1995, 1992, 1990, 1986, 1980, 1975, 1970, 1965, 1962, 1958, 1952, 1942, 1937, 1932, 1927, 1922
1037 C	2020, 2017, 2014, 2010, 2005, 2002, 2000, 1996, 1995, 1992, 1990, 1986, 1980, 1975, 1970, 1965, 1962, 1958, 1952, 1947, 1937, 1932, 1927, 1922
1037 C ST	2020, 2017, 2014, 2010, 2005, 2002, 2000, 1996, 1995, 1992, 1990, 1986, 1980, 1975, 1965, 1962, 1958, 1952, 1947, 1942, 1937, 1932, 1927, 1922
1037 C ST	2020, 2017, 2014, 2010, 2005, 2002, 2000, 1996, 1995, 1992, 1990, 1986, 1980, 1975, 1970, 1962, 1958, 1952, 1947, 1942, 1937, 1932, 1927, 1922
1037 C ST	2020, 2017, 2014, 2010, 2005, 2002, 2000, 1996, 1995, 1992, 1990, 1986, 1980, 1975, 1970, 1965, 1962, 1958, 1952, 1947, 1942, 1937, 1927, 1922
1037 CHINAALY	2020, 2017, 2014, 2010, 2005, 2002, 2000, 1996, 1995, 1992, 1990, 1986, 1980, 1975, 1970, 1965, 1962, 1958, 1952, 1947, 1942, 1937, 1927, 1922

FINDINGS

Address Researched	Address Not Identified in Research Source
1037 CHINAALY	2020, 2017, 2014, 2010, 2005, 2002, 2000, 1996, 1995, 1992, 1990, 1986, 1980, 1975, 1970, 1965, 1962, 1958, 1952, 1947, 1937, 1932, 1927, 1922
1037 CHINAALY	2020, 2017, 2014, 2010, 2005, 2002, 2000, 1996, 1995, 1992, 1990, 1986, 1980, 1975, 1970, 1965, 1962, 1958, 1952, 1947, 1942, 1932, 1927, 1922
1037 G	2020, 2017, 2014, 2010, 2005, 2002, 2000, 1996, 1995, 1992, 1990, 1986, 1980, 1975, 1970, 1965, 1962, 1958, 1952, 1947, 1942, 1932, 1927, 1922
1037 G	2020, 2017, 2014, 2010, 2005, 2002, 2000, 1996, 1995, 1992, 1990, 1986, 1980, 1975, 1970, 1965, 1962, 1958, 1952, 1947, 1937, 1932, 1927, 1922
1037 G	2020, 2017, 2014, 2010, 2005, 2002, 2000, 1996, 1995, 1992, 1990, 1986, 1980, 1975, 1970, 1965, 1962, 1958, 1952, 1942, 1937, 1932, 1927, 1922
1037 G ST	2020, 2017, 2014, 2010, 2005, 2002, 2000, 1996, 1995, 1992, 1990, 1986, 1980, 1975, 1970, 1965, 1962, 1958, 1952, 1947, 1942, 1937, 1927, 1922
1038 BROADWAY	2020, 2017, 2014, 2010, 2005, 2002, 2000, 1996, 1995, 1992, 1990, 1986, 1980, 1975, 1970, 1965, 1962, 1958, 1947, 1942, 1937, 1932, 1927, 1922
1038 BROADWAY	2020, 2017, 2014, 2010, 2005, 2002, 2000, 1996, 1995, 1992, 1990, 1986, 1980, 1975, 1970, 1965, 1962, 1958, 1952, 1947, 1942, 1932, 1927, 1922
1038 BROADWAY	2020, 2017, 2014, 2010, 2005, 2002, 2000, 1996, 1995, 1992, 1990, 1986, 1980, 1975, 1970, 1965, 1962, 1958, 1952, 1947, 1942, 1937, 1932, 1922
1038 BROADWAY	2020, 2017, 2014, 2010, 2005, 2002, 2000, 1996, 1995, 1992, 1990, 1986, 1980, 1975, 1970, 1965, 1962, 1958, 1952, 1942, 1937, 1932, 1927, 1922
1038 BROADWAY	2020, 2017, 2014, 2010, 2005, 2002, 2000, 1996, 1995, 1992, 1990, 1986, 1980, 1975, 1970, 1965, 1962, 1958, 1952, 1947, 1937, 1932, 1927, 1922
1038 BROADWAY ST	2020, 2017, 2014, 2010, 2005, 2002, 2000, 1996, 1995, 1992, 1990, 1986, 1980, 1975, 1970, 1965, 1962, 1952, 1947, 1942, 1937, 1932, 1927, 1922
1038 BROADWAY ST	2020, 2017, 2014, 2010, 2005, 2002, 2000, 1996, 1995, 1992, 1990, 1986, 1980, 1975, 1970, 1965, 1958, 1952, 1947, 1942, 1937, 1932, 1927, 1922
1038 CHINAALY	2020, 2017, 2014, 2010, 2005, 2002, 2000, 1996, 1995, 1992, 1990, 1986, 1980, 1975, 1970, 1965, 1958, 1952, 1947, 1942, 1937, 1932, 1927, 1922
1038 CHINAALY	2020, 2017, 2014, 2010, 2005, 2002, 2000, 1996, 1995, 1992, 1990, 1986, 1980, 1975, 1970, 1965, 1962, 1958, 1947, 1942, 1937, 1932, 1927, 1922
1038 CHINAALY	2020, 2017, 2014, 2010, 2005, 2002, 2000, 1996, 1995, 1992, 1990, 1986, 1980, 1975, 1970, 1965, 1962, 1952, 1947, 1942, 1937, 1932, 1927, 1922
1038 CHINAALY	2020, 2017, 2014, 2010, 2005, 2002, 2000, 1996, 1995, 1992, 1990, 1986, 1980, 1975, 1970, 1965, 1962, 1958, 1952, 1947, 1937, 1932, 1927, 1922
1038 CHINAALY	2020, 2017, 2014, 2010, 2005, 2002, 2000, 1996, 1995, 1992, 1990, 1986, 1980, 1975, 1970, 1965, 1962, 1958, 1952, 1942, 1937, 1932, 1927, 1922
1038 CHINAALY	2020, 2017, 2014, 2010, 2005, 2002, 2000, 1996, 1995, 1992, 1990, 1986, 1980, 1975, 1970, 1965, 1962, 1958, 1952, 1947, 1942, 1932, 1927, 1922
1038 CHINAALY	2020, 2017, 2014, 2010, 2005, 2002, 2000, 1996, 1995, 1992, 1990, 1986, 1980, 1975, 1970, 1965, 1962, 1958, 1952, 1947, 1942, 1937, 1932, 1922
1038 CHINAALY	2020, 2017, 2014, 2010, 2005, 2002, 2000, 1996, 1995, 1992, 1990, 1986, 1980, 1975, 1970, 1965, 1962, 1958, 1952, 1947, 1942, 1937, 1927, 1922
1038 F	2020, 2017, 2014, 2010, 2005, 2002, 2000, 1996, 1995, 1992, 1990, 1986, 1980, 1975, 1970, 1965, 1962, 1958, 1947, 1942, 1937, 1932, 1927, 1922

FINDINGS

Address Researched	Address Not Identified in Research Source
1038 F	2020, 2017, 2014, 2010, 2005, 2002, 2000, 1996, 1995, 1992, 1990, 1986, 1980, 1975, 1970, 1965, 1962, 1952, 1947, 1942, 1937, 1932, 1927, 1922
1038 F ST	2020, 2017, 2014, 2010, 2005, 2002, 2000, 1996, 1995, 1992, 1990, 1986, 1980, 1975, 1965, 1962, 1958, 1952, 1947, 1942, 1937, 1932, 1927, 1922
1038 F ST	2020, 2017, 2014, 2010, 2005, 2002, 2000, 1996, 1992, 1990, 1986, 1980, 1975, 1970, 1965, 1962, 1958, 1952, 1947, 1942, 1937, 1932, 1927, 1922
1038 F ST	2020, 2017, 2014, 2010, 2005, 2002, 1996, 1995, 1992, 1990, 1986, 1980, 1975, 1970, 1965, 1962, 1958, 1952, 1947, 1942, 1937, 1932, 1927, 1922
1038 F ST	2020, 2017, 2014, 2010, 2005, 2002, 2000, 1995, 1992, 1990, 1986, 1980, 1975, 1970, 1965, 1962, 1958, 1952, 1947, 1942, 1937, 1932, 1927, 1922
1038 F ST	2020, 2017, 2014, 2010, 2002, 2000, 1996, 1995, 1992, 1990, 1986, 1980, 1975, 1970, 1965, 1962, 1958, 1952, 1947, 1942, 1937, 1932, 1927, 1922
1038 F ST	2020, 2017, 2014, 2010, 2005, 2002, 2000, 1996, 1995, 1992, 1990, 1986, 1975, 1970, 1965, 1962, 1958, 1952, 1947, 1942, 1937, 1932, 1927, 1922
1038 F ST	2020, 2017, 2014, 2010, 2005, 2002, 2000, 1996, 1995, 1992, 1990, 1986, 1980, 1970, 1965, 1962, 1958, 1952, 1947, 1942, 1937, 1932, 1927, 1922
1038 F ST	2020, 2017, 2014, 2010, 2005, 2002, 2000, 1996, 1995, 1992, 1990, 1980, 1975, 1970, 1965, 1962, 1958, 1952, 1947, 1942, 1937, 1932, 1927, 1922
1038 H ST	2020, 2017, 2014, 2010, 2005, 2002, 2000, 1996, 1995, 1992, 1990, 1986, 1980, 1975, 1970, 1965, 1962, 1958, 1952, 1947, 1942, 1937, 1927, 1922
1039 CHINAALY	2020, 2017, 2014, 2010, 2005, 2002, 2000, 1996, 1995, 1992, 1990, 1986, 1980, 1975, 1970, 1965, 1958, 1952, 1947, 1942, 1937, 1932, 1927, 1922
1039 CHINAALY	2020, 2017, 2014, 2010, 2005, 2002, 2000, 1996, 1995, 1992, 1990, 1986, 1980, 1975, 1970, 1965, 1962, 1958, 1947, 1942, 1937, 1932, 1927, 1922
1039 CHINAALY	2020, 2017, 2014, 2010, 2005, 2002, 2000, 1996, 1995, 1992, 1990, 1986, 1980, 1975, 1970, 1965, 1962, 1952, 1947, 1942, 1937, 1932, 1927, 1922
1039 CHINAALY	2020, 2017, 2014, 2010, 2005, 2002, 2000, 1996, 1995, 1992, 1990, 1986, 1980, 1975, 1970, 1965, 1962, 1958, 1952, 1947, 1942, 1937, 1927, 1922
1039 CHINAALY	2020, 2017, 2014, 2010, 2005, 2002, 2000, 1996, 1995, 1992, 1990, 1986, 1980, 1975, 1970, 1965, 1962, 1958, 1952, 1947, 1942, 1932, 1927, 1922
1039 CHINAALY	2020, 2017, 2014, 2010, 2005, 2002, 2000, 1996, 1995, 1992, 1990, 1986, 1980, 1975, 1970, 1965, 1962, 1958, 1952, 1942, 1937, 1932, 1927, 1922
1039 CHINAALY	2020, 2017, 2014, 2010, 2005, 2002, 2000, 1996, 1995, 1992, 1990, 1986, 1980, 1975, 1970, 1965, 1962, 1958, 1952, 1947, 1937, 1932, 1927, 1922
1039 F	2020, 2017, 2014, 2010, 2005, 2002, 2000, 1996, 1995, 1992, 1990, 1986, 1980, 1975, 1970, 1965, 1962, 1958, 1952, 1947, 1942, 1937, 1932, 1927
1039 G	2020, 2017, 2014, 2010, 2005, 2002, 2000, 1996, 1995, 1992, 1990, 1986, 1980, 1975, 1970, 1965, 1962, 1952, 1947, 1942, 1937, 1932, 1927, 1922
1039 G	2020, 2017, 2014, 2010, 2005, 2002, 2000, 1996, 1995, 1992, 1990, 1986, 1980, 1975, 1970, 1965, 1962, 1958, 1947, 1942, 1937, 1932, 1927, 1922
1039 G	2020, 2017, 2014, 2010, 2005, 2002, 2000, 1996, 1995, 1992, 1990, 1986, 1980, 1975, 1970, 1965, 1962, 1958, 1952, 1942, 1937, 1932, 1927, 1922
1039 G	2020, 2017, 2014, 2010, 2005, 2002, 2000, 1996, 1995, 1992, 1990, 1986, 1980, 1975, 1970, 1965, 1962, 1958, 1952, 1947, 1942, 1932, 1927, 1922

FINDINGS

Address Researched	Address Not Identified in Research Source
1039 G	2020, 2017, 2014, 2010, 2005, 2002, 2000, 1996, 1995, 1992, 1990, 1986, 1980, 1975, 1970, 1965, 1962, 1958, 1952, 1947, 1937, 1932, 1927, 1922
1039 G ST	2020, 2017, 2014, 2010, 2005, 2002, 2000, 1996, 1995, 1992, 1990, 1986, 1980, 1975, 1970, 1965, 1962, 1958, 1952, 1947, 1942, 1937, 1927, 1922
1039 H ST	2020, 2017, 2014, 2010, 2005, 2002, 2000, 1996, 1995, 1992, 1990, 1986, 1980, 1975, 1970, 1965, 1962, 1958, 1952, 1947, 1942, 1937, 1927, 1922
1040 BROADWAY	2020, 2017, 2014, 2010, 2005, 2002, 2000, 1996, 1995, 1992, 1990, 1986, 1980, 1975, 1970, 1965, 1962, 1958, 1952, 1947, 1942, 1937, 1932, 1922
1040 BROADWAY ST	2020, 2017, 2014, 2010, 2005, 2002, 2000, 1996, 1995, 1992, 1990, 1986, 1980, 1975, 1970, 1965, 1962, 1958, 1952, 1947, 1942, 1937, 1932, 1927
1040 C	2020, 2017, 2014, 2010, 2005, 2002, 2000, 1996, 1995, 1992, 1990, 1986, 1980, 1975, 1970, 1965, 1962, 1958, 1947, 1942, 1937, 1932, 1927, 1922
1040 C	2020, 2017, 2014, 2010, 2005, 2002, 2000, 1996, 1995, 1992, 1990, 1986, 1980, 1975, 1970, 1965, 1962, 1952, 1947, 1942, 1937, 1932, 1927, 1922
1040 C	2020, 2017, 2014, 2010, 2005, 2002, 2000, 1996, 1995, 1992, 1990, 1986, 1980, 1975, 1970, 1965, 1962, 1958, 1952, 1942, 1937, 1932, 1927, 1922
1040 C ST	2020, 2017, 2014, 2010, 2002, 2000, 1996, 1995, 1992, 1990, 1986, 1980, 1975, 1970, 1965, 1962, 1958, 1952, 1947, 1942, 1937, 1932, 1927, 1922
1040 C ST	2020, 2014, 2010, 2005, 2002, 2000, 1996, 1995, 1992, 1990, 1986, 1980, 1975, 1970, 1965, 1962, 1958, 1952, 1947, 1942, 1937, 1932, 1927, 1922
1040 C ST	2017, 2014, 2010, 2005, 2002, 2000, 1996, 1995, 1992, 1990, 1986, 1980, 1975, 1970, 1965, 1962, 1958, 1952, 1947, 1942, 1937, 1932, 1927, 1922
1040 C ST	2020, 2017, 2010, 2005, 2002, 2000, 1996, 1995, 1992, 1990, 1986, 1980, 1975, 1970, 1965, 1962, 1958, 1952, 1947, 1942, 1937, 1932, 1927, 1922
1040 CHINAALY	2020, 2017, 2014, 2010, 2005, 2002, 2000, 1996, 1995, 1992, 1990, 1986, 1980, 1975, 1970, 1965, 1962, 1958, 1947, 1942, 1937, 1932, 1927, 1922
1040 CHINAALY	2020, 2017, 2014, 2010, 2005, 2002, 2000, 1996, 1995, 1992, 1990, 1986, 1980, 1975, 1970, 1965, 1962, 1958, 1952, 1942, 1937, 1932, 1927, 1922
1040 CHINAALY	2020, 2017, 2014, 2010, 2005, 2002, 2000, 1996, 1995, 1992, 1990, 1986, 1980, 1975, 1970, 1965, 1962, 1958, 1952, 1947, 1937, 1932, 1927, 1922
1040 CHINAALY	2020, 2017, 2014, 2010, 2005, 2002, 2000, 1996, 1995, 1992, 1990, 1986, 1980, 1975, 1970, 1965, 1962, 1958, 1952, 1947, 1942, 1932, 1927, 1922
1040 CHINAALY	2020, 2017, 2014, 2010, 2005, 2002, 2000, 1996, 1995, 1992, 1990, 1986, 1980, 1975, 1970, 1965, 1962, 1958, 1952, 1947, 1942, 1937, 1927, 1922
1040 H ST	2020, 2017, 2014, 2010, 2005, 2002, 2000, 1996, 1995, 1992, 1990, 1986, 1980, 1975, 1970, 1965, 1962, 1958, 1952, 1947, 1942, 1937, 1927, 1922
1041 BROADWAY	2020, 2017, 2014, 2010, 2005, 2002, 2000, 1996, 1995, 1992, 1990, 1986, 1980, 1975, 1970, 1965, 1962, 1958, 1947, 1942, 1937, 1932, 1927, 1922
1041 BROADWAY	2020, 2017, 2014, 2010, 2005, 2002, 2000, 1996, 1995, 1992, 1990, 1986, 1980, 1975, 1970, 1965, 1962, 1958, 1952, 1947, 1942, 1932, 1927, 1922
1041 BROADWAY	2020, 2017, 2014, 2010, 2005, 2002, 2000, 1996, 1995, 1992, 1990, 1986, 1980, 1975, 1970, 1965, 1962, 1958, 1952, 1947, 1937, 1932, 1927, 1922
1041 BROADWAY	2020, 2017, 2014, 2010, 2005, 2002, 2000, 1996, 1995, 1992, 1990, 1986, 1980, 1975, 1970, 1965, 1962, 1958, 1952, 1942, 1937, 1932, 1927, 1922

FINDINGS

Address Researched	Address Not Identified in Research Source
1041 BROADWAY ST	2020, 2017, 2014, 2010, 2005, 2002, 2000, 1996, 1995, 1992, 1990, 1986, 1980, 1975, 1965, 1962, 1958, 1952, 1947, 1942, 1937, 1932, 1927, 1922
1041 BROADWAY ST	2020, 2017, 2014, 2010, 2005, 2002, 2000, 1996, 1995, 1992, 1990, 1986, 1980, 1975, 1970, 1962, 1958, 1952, 1947, 1942, 1937, 1932, 1927, 1922
1041 G ST	2020, 2017, 2014, 2010, 2005, 2002, 2000, 1996, 1995, 1992, 1990, 1986, 1980, 1975, 1970, 1965, 1962, 1958, 1952, 1947, 1942, 1937, 1927, 1922
1042 CHINAALY	2020, 2017, 2014, 2010, 2005, 2002, 2000, 1996, 1995, 1992, 1990, 1986, 1980, 1975, 1970, 1965, 1962, 1958, 1947, 1942, 1937, 1932, 1927, 1922
1042 CHINAALY	2020, 2017, 2014, 2010, 2005, 2002, 2000, 1996, 1995, 1992, 1990, 1986, 1980, 1975, 1970, 1965, 1962, 1958, 1952, 1942, 1937, 1932, 1927, 1922
1042 F	2020, 2017, 2014, 2010, 2005, 2002, 2000, 1996, 1995, 1992, 1990, 1986, 1980, 1975, 1970, 1965, 1962, 1958, 1947, 1942, 1937, 1932, 1927, 1922
1042 F	2020, 2017, 2014, 2010, 2005, 2002, 2000, 1996, 1995, 1992, 1990, 1986, 1980, 1975, 1970, 1965, 1962, 1952, 1947, 1942, 1937, 1932, 1927, 1922
1042 F	2020, 2017, 2014, 2010, 2005, 2002, 2000, 1996, 1995, 1992, 1990, 1986, 1980, 1975, 1970, 1965, 1962, 1958, 1952, 1942, 1937, 1932, 1927, 1922
1042 F	2020, 2017, 2014, 2010, 2005, 2002, 2000, 1996, 1995, 1992, 1990, 1986, 1980, 1975, 1970, 1965, 1962, 1958, 1952, 1947, 1942, 1932, 1927, 1922
1042 F	2020, 2017, 2014, 2010, 2005, 2002, 2000, 1996, 1995, 1992, 1990, 1986, 1980, 1975, 1970, 1965, 1962, 1958, 1952, 1947, 1937, 1932, 1927, 1922
1042 F ST	2020, 2017, 2014, 2010, 2005, 2002, 2000, 1996, 1995, 1992, 1990, 1986, 1980, 1975, 1965, 1962, 1958, 1952, 1947, 1942, 1937, 1932, 1927, 1922
1042 F ST	2020, 2017, 2014, 2010, 2005, 2002, 2000, 1995, 1992, 1990, 1986, 1980, 1975, 1970, 1965, 1962, 1958, 1952, 1947, 1942, 1937, 1932, 1927, 1922
1042 F ST	2020, 2017, 2014, 2010, 2005, 2002, 2000, 1996, 1992, 1990, 1986, 1980, 1975, 1970, 1965, 1962, 1958, 1952, 1947, 1942, 1937, 1932, 1927, 1922
1042 F ST	2020, 2017, 2014, 2010, 2005, 2002, 2000, 1996, 1995, 1990, 1986, 1980, 1975, 1970, 1965, 1962, 1958, 1952, 1947, 1942, 1937, 1932, 1927, 1922
1042 F ST	2020, 2017, 2014, 2010, 2005, 2002, 2000, 1996, 1995, 1992, 1986, 1980, 1975, 1970, 1965, 1962, 1958, 1952, 1947, 1942, 1937, 1932, 1927, 1922
1042 F ST	2020, 2017, 2014, 2010, 2005, 2002, 2000, 1996, 1995, 1992, 1990, 1986, 1980, 1970, 1965, 1962, 1958, 1952, 1947, 1942, 1937, 1932, 1927, 1922
1042 F ST	2020, 2017, 2014, 2010, 2005, 2002, 2000, 1996, 1995, 1992, 1990, 1986, 1975, 1970, 1965, 1962, 1958, 1952, 1947, 1942, 1937, 1932, 1927, 1922
1042 F ST	2020, 2017, 2014, 2010, 2005, 2002, 2000, 1996, 1995, 1992, 1990, 1986, 1980, 1975, 1970, 1965, 1962, 1958, 1952, 1947, 1942, 1937, 1927, 1922
1043 BROADWAY	2020, 2017, 2014, 2010, 2005, 2002, 2000, 1996, 1995, 1992, 1990, 1986, 1980, 1975, 1970, 1965, 1962, 1958, 1952, 1947, 1942, 1937, 1932, 1922
1043 BROADWAY	2020, 2017, 2014, 2010, 2005, 2002, 2000, 1996, 1995, 1992, 1990, 1986, 1980, 1975, 1970, 1965, 1962, 1958, 1952, 1942, 1937, 1932, 1927, 1922
1043 BROADWAY	2020, 2017, 2014, 2010, 2005, 2002, 2000, 1996, 1995, 1992, 1990, 1986, 1980, 1975, 1970, 1965, 1962, 1958, 1952, 1947, 1937, 1932, 1927, 1922
1043 BROADWAY ST	2020, 2017, 2014, 2010, 2005, 2002, 2000, 1996, 1995, 1992, 1986, 1980, 1975, 1970, 1965, 1962, 1958, 1952, 1947, 1942, 1937, 1932, 1927, 1922

FINDINGS

Address Researched	Address Not Identified in Research Source
1043 BROADWAY ST	2020, 2017, 2014, 2010, 2005, 2002, 2000, 1995, 1992, 1990, 1986, 1980, 1975, 1970, 1965, 1962, 1958, 1952, 1947, 1942, 1937, 1932, 1927, 1922
1043 BROADWAY ST	2020, 2017, 2014, 2010, 2005, 2000, 1996, 1995, 1992, 1990, 1986, 1980, 1975, 1970, 1965, 1962, 1958, 1952, 1947, 1942, 1937, 1932, 1927, 1922
1043 BROADWAY ST	2020, 2014, 2010, 2005, 2002, 2000, 1996, 1995, 1992, 1990, 1986, 1980, 1975, 1970, 1965, 1962, 1958, 1952, 1947, 1942, 1937, 1932, 1927, 1922
1043 BROADWAY ST	2020, 2017, 2010, 2005, 2002, 2000, 1996, 1995, 1992, 1990, 1986, 1980, 1975, 1970, 1965, 1962, 1958, 1952, 1947, 1942, 1937, 1932, 1927, 1922
1043 BROADWAY ST	2020, 2017, 2014, 2010, 2002, 2000, 1996, 1995, 1992, 1990, 1986, 1980, 1975, 1970, 1965, 1962, 1958, 1952, 1947, 1942, 1937, 1932, 1927, 1922
1043 E FARRETT AVE	2020, 2017, 2014, 2010, 2005, 2002, 2000, 1996, 1995, 1990, 1986, 1980, 1975, 1970, 1965, 1962, 1958, 1952, 1947, 1942, 1937, 1932, 1927, 1922
1043 G	2020, 2017, 2014, 2010, 2005, 2002, 2000, 1996, 1995, 1992, 1990, 1986, 1980, 1975, 1970, 1965, 1962, 1958, 1947, 1942, 1937, 1932, 1927, 1922
1043 G	2020, 2017, 2014, 2010, 2005, 2002, 2000, 1996, 1995, 1992, 1990, 1986, 1980, 1975, 1970, 1965, 1962, 1952, 1947, 1942, 1937, 1932, 1927, 1922
1043 G	2020, 2017, 2014, 2010, 2005, 2002, 2000, 1996, 1995, 1992, 1990, 1986, 1980, 1975, 1970, 1965, 1962, 1958, 1952, 1942, 1937, 1932, 1927, 1922
1043 G	2020, 2017, 2014, 2010, 2005, 2002, 2000, 1996, 1995, 1992, 1990, 1986, 1980, 1975, 1970, 1965, 1962, 1958, 1952, 1947, 1937, 1932, 1927, 1922
1043 G	2020, 2017, 2014, 2010, 2005, 2002, 2000, 1996, 1995, 1992, 1990, 1986, 1980, 1975, 1970, 1965, 1962, 1958, 1952, 1947, 1942, 1932, 1927, 1922
1043 G	2020, 2017, 2014, 2010, 2005, 2002, 2000, 1996, 1995, 1992, 1990, 1986, 1980, 1975, 1970, 1965, 1962, 1958, 1952, 1947, 1942, 1937, 1932, 1922
1043 G ST	2020, 2017, 2014, 2010, 2005, 2002, 2000, 1996, 1995, 1992, 1990, 1986, 1980, 1975, 1970, 1965, 1962, 1958, 1952, 1947, 1942, 1937, 1927, 1922
1043 H	2020, 2017, 2014, 2010, 2005, 2002, 2000, 1996, 1995, 1990, 1986, 1980, 1975, 1970, 1965, 1962, 1958, 1952, 1947, 1942, 1937, 1932, 1927, 1922
1043 H ST	2020, 2017, 2014, 2010, 2005, 2002, 2000, 1996, 1995, 1992, 1990, 1980, 1975, 1970, 1965, 1962, 1958, 1952, 1947, 1942, 1937, 1932, 1927, 1922
1043 H ST	2020, 2017, 2014, 2010, 2005, 2002, 2000, 1996, 1995, 1992, 1990, 1986, 1975, 1970, 1965, 1962, 1958, 1952, 1947, 1942, 1937, 1932, 1927, 1922
1043 H ST	2020, 2017, 2014, 2010, 2005, 2002, 2000, 1996, 1995, 1992, 1990, 1986, 1980, 1970, 1965, 1962, 1958, 1952, 1947, 1942, 1937, 1932, 1927, 1922
1043 H ST	2020, 2017, 2014, 2010, 2005, 2002, 2000, 1996, 1992, 1990, 1986, 1980, 1975, 1970, 1965, 1962, 1958, 1952, 1947, 1942, 1937, 1932, 1927, 1922
1043 H ST	2020, 2017, 2014, 2010, 2005, 2002, 2000, 1996, 1995, 1992, 1990, 1986, 1980, 1975, 1965, 1962, 1958, 1952, 1947, 1942, 1937, 1932, 1927, 1922
1044 BROADWAY	2020, 2017, 2014, 2010, 2005, 2002, 2000, 1996, 1995, 1992, 1990, 1986, 1980, 1975, 1970, 1965, 1962, 1958, 1947, 1942, 1937, 1932, 1927, 1922
1044 BROADWAY	2020, 2017, 2014, 2010, 2005, 2002, 2000, 1996, 1995, 1992, 1990, 1986, 1980, 1975, 1970, 1965, 1962, 1958, 1952, 1947, 1942, 1932, 1927, 1922
1044 BROADWAY	2020, 2017, 2014, 2010, 2005, 2002, 2000, 1996, 1995, 1992, 1990, 1986, 1980, 1975, 1970, 1965, 1962, 1958, 1952, 1947, 1942, 1937, 1932, 1922

FINDINGS

Address Researched	Address Not Identified in Research Source
1044 BROADWAY	2020, 2017, 2014, 2010, 2005, 2002, 2000, 1996, 1995, 1992, 1990, 1986, 1980, 1975, 1970, 1965, 1962, 1958, 1952, 1942, 1937, 1932, 1927, 1922
1044 BROADWAY	2020, 2017, 2014, 2010, 2005, 2002, 2000, 1996, 1995, 1992, 1990, 1986, 1980, 1975, 1970, 1965, 1962, 1958, 1952, 1947, 1937, 1932, 1927, 1922
1044 BROADWAY ST	2020, 2017, 2014, 2010, 2005, 2002, 2000, 1996, 1995, 1992, 1990, 1986, 1980, 1975, 1970, 1965, 1962, 1952, 1947, 1942, 1937, 1932, 1927, 1922
1044 BROADWAY ST	2020, 2017, 2014, 2010, 2005, 2002, 2000, 1996, 1995, 1992, 1990, 1986, 1980, 1975, 1970, 1965, 1958, 1952, 1947, 1942, 1937, 1932, 1927, 1922
1044 CHINAALY	2020, 2017, 2014, 2010, 2005, 2002, 2000, 1996, 1995, 1992, 1990, 1986, 1980, 1975, 1970, 1965, 1962, 1958, 1947, 1942, 1937, 1932, 1927, 1922
1044 CHINAALY	2020, 2017, 2014, 2010, 2005, 2002, 2000, 1996, 1995, 1992, 1990, 1986, 1980, 1975, 1970, 1965, 1962, 1958, 1952, 1947, 1937, 1932, 1927, 1922
1044 CHINAALY	2020, 2017, 2014, 2010, 2005, 2002, 2000, 1996, 1995, 1992, 1990, 1986, 1980, 1975, 1970, 1965, 1962, 1958, 1952, 1942, 1937, 1932, 1927, 1922
1044 CHINAALY	2020, 2017, 2014, 2010, 2005, 2002, 2000, 1996, 1995, 1992, 1990, 1986, 1980, 1975, 1970, 1965, 1962, 1958, 1952, 1947, 1942, 1932, 1927, 1922
1044 CHINAALY	2020, 2017, 2014, 2010, 2005, 2002, 2000, 1996, 1995, 1992, 1990, 1986, 1980, 1975, 1970, 1965, 1962, 1958, 1952, 1947, 1942, 1937, 1932, 1922
1044 CHINAALY	2020, 2017, 2014, 2010, 2005, 2002, 2000, 1996, 1995, 1992, 1990, 1986, 1980, 1975, 1970, 1965, 1962, 1958, 1952, 1947, 1942, 1937, 1927, 1922
1045 BROADWAY	2020, 2017, 2014, 2010, 2005, 2002, 2000, 1996, 1995, 1992, 1990, 1986, 1980, 1975, 1970, 1965, 1962, 1958, 1947, 1942, 1937, 1932, 1927, 1922
1045 BROADWAY	2020, 2017, 2014, 2010, 2005, 2002, 2000, 1996, 1995, 1992, 1990, 1986, 1980, 1975, 1970, 1965, 1962, 1958, 1952, 1947, 1942, 1937, 1932, 1922
1045 BROADWAY	2020, 2017, 2014, 2010, 2005, 2002, 2000, 1996, 1995, 1992, 1990, 1986, 1980, 1975, 1970, 1965, 1962, 1958, 1952, 1942, 1937, 1932, 1927, 1922
1045 BROADWAY	2020, 2017, 2014, 2010, 2005, 2002, 2000, 1996, 1995, 1992, 1990, 1986, 1980, 1975, 1970, 1965, 1962, 1958, 1952, 1947, 1937, 1932, 1927, 1922
1045 C	2020, 2017, 2014, 2010, 2005, 2002, 2000, 1996, 1995, 1992, 1990, 1986, 1980, 1975, 1970, 1965, 1962, 1958, 1947, 1942, 1937, 1932, 1927, 1922
1045 C	2020, 2017, 2014, 2010, 2005, 2002, 2000, 1996, 1995, 1992, 1990, 1986, 1980, 1975, 1970, 1965, 1962, 1958, 1952, 1947, 1937, 1932, 1927, 1922
1045 C	2020, 2017, 2014, 2010, 2005, 2002, 2000, 1996, 1995, 1992, 1990, 1986, 1980, 1975, 1970, 1965, 1962, 1958, 1952, 1942, 1937, 1932, 1927, 1922
1045 C	2020, 2017, 2014, 2010, 2005, 2002, 2000, 1996, 1995, 1992, 1990, 1986, 1980, 1975, 1970, 1965, 1962, 1958, 1952, 1947, 1942, 1937, 1932, 1922
1045 C	2020, 2017, 2014, 2010, 2005, 2002, 2000, 1996, 1995, 1992, 1990, 1986, 1980, 1975, 1970, 1965, 1962, 1958, 1952, 1947, 1942, 1937, 1932, 1927
1045 C ST	2020, 2017, 2014, 2010, 2005, 2002, 2000, 1996, 1995, 1992, 1990, 1986, 1980, 1975, 1970, 1965, 1962, 1958, 1952, 1947, 1942, 1937, 1927, 1922
1045 F	2020, 2017, 2014, 2010, 2005, 2002, 2000, 1996, 1995, 1992, 1990, 1986, 1980, 1975, 1970, 1965, 1962, 1958, 1947, 1942, 1937, 1932, 1927, 1922
1045 F	2020, 2017, 2014, 2010, 2005, 2002, 2000, 1996, 1995, 1992, 1990, 1986, 1980, 1975, 1970, 1965, 1962, 1952, 1947, 1942, 1937, 1932, 1927, 1922

FINDINGS

Address Researched	Address Not Identified in Research Source
1045 F	2020, 2017, 2014, 2010, 2005, 2002, 2000, 1996, 1995, 1992, 1990, 1986, 1980, 1975, 1970, 1965, 1962, 1958, 1952, 1947, 1942, 1937, 1932, 1927
1045 F	2020, 2017, 2014, 2010, 2005, 2002, 2000, 1996, 1995, 1992, 1990, 1986, 1980, 1975, 1970, 1965, 1962, 1958, 1952, 1947, 1942, 1937, 1932, 1922
1045 F	2020, 2017, 2014, 2010, 2005, 2002, 2000, 1996, 1995, 1992, 1990, 1986, 1980, 1975, 1970, 1965, 1962, 1958, 1952, 1942, 1937, 1932, 1927, 1922
1045 F	2020, 2017, 2014, 2010, 2005, 2002, 2000, 1996, 1995, 1992, 1990, 1986, 1980, 1975, 1970, 1965, 1962, 1958, 1952, 1947, 1942, 1932, 1927, 1922
1045 F	2020, 2017, 2014, 2010, 2005, 2002, 2000, 1996, 1995, 1992, 1990, 1986, 1980, 1975, 1970, 1965, 1962, 1958, 1952, 1947, 1937, 1932, 1927, 1922
1045 F ST	2020, 2017, 2014, 2010, 2005, 2002, 2000, 1996, 1995, 1992, 1990, 1986, 1980, 1975, 1970, 1962, 1958, 1952, 1947, 1942, 1937, 1932, 1927, 1922
1045 F ST	2020, 2017, 2014, 2010, 2005, 2002, 2000, 1996, 1995, 1992, 1990, 1986, 1980, 1975, 1965, 1962, 1958, 1952, 1947, 1942, 1937, 1932, 1927, 1922
1045 F ST	2017, 2014, 2010, 2005, 2002, 2000, 1996, 1995, 1992, 1990, 1986, 1980, 1975, 1970, 1965, 1962, 1958, 1952, 1947, 1942, 1937, 1932, 1927, 1922
1045 F ST	2020, 2017, 2014, 2010, 2005, 2002, 2000, 1996, 1995, 1992, 1990, 1986, 1980, 1970, 1965, 1962, 1958, 1952, 1947, 1942, 1937, 1932, 1927, 1922
1045 F ST	2020, 2017, 2014, 2010, 2005, 2002, 2000, 1996, 1995, 1992, 1990, 1986, 1975, 1970, 1965, 1962, 1958, 1952, 1947, 1942, 1937, 1932, 1927, 1922
1045 F ST	2020, 2017, 2014, 2010, 2005, 2002, 2000, 1996, 1995, 1992, 1986, 1980, 1975, 1970, 1965, 1962, 1958, 1952, 1947, 1942, 1937, 1932, 1927, 1922
1045 F ST	2020, 2017, 2014, 2010, 2005, 2002, 2000, 1996, 1995, 1992, 1990, 1986, 1980, 1975, 1970, 1965, 1962, 1958, 1952, 1947, 1942, 1937, 1927, 1922
1045 G	2020, 2017, 2014, 2010, 2005, 2002, 2000, 1996, 1995, 1992, 1990, 1986, 1980, 1975, 1970, 1965, 1962, 1958, 1947, 1942, 1937, 1932, 1927, 1922
1045 G	2020, 2017, 2014, 2010, 2005, 2002, 2000, 1996, 1995, 1992, 1990, 1986, 1980, 1975, 1970, 1965, 1962, 1952, 1947, 1942, 1937, 1932, 1927, 1922
1045 G	2020, 2017, 2014, 2010, 2005, 2002, 2000, 1996, 1995, 1992, 1990, 1986, 1980, 1975, 1970, 1965, 1962, 1958, 1952, 1947, 1942, 1937, 1932, 1922
1045 G	2020, 2017, 2014, 2010, 2005, 2002, 2000, 1996, 1995, 1992, 1990, 1986, 1980, 1975, 1970, 1965, 1962, 1958, 1952, 1947, 1937, 1932, 1927, 1922
1045 G	2020, 2017, 2014, 2010, 2005, 2002, 2000, 1996, 1995, 1992, 1990, 1986, 1980, 1975, 1970, 1965, 1962, 1958, 1952, 1947, 1942, 1932, 1927, 1922
1045 G	2020, 2017, 2014, 2010, 2005, 2002, 2000, 1996, 1995, 1992, 1990, 1986, 1980, 1975, 1970, 1965, 1962, 1958, 1952, 1942, 1937, 1932, 1927, 1922
1045 G ST	2020, 2017, 2014, 2010, 2005, 2002, 2000, 1996, 1995, 1992, 1990, 1986, 1980, 1975, 1970, 1965, 1962, 1958, 1952, 1947, 1942, 1937, 1927, 1922
1046 BROADWAY	2020, 2017, 2014, 2010, 2005, 2002, 2000, 1996, 1995, 1992, 1990, 1986, 1980, 1975, 1970, 1965, 1962, 1958, 1947, 1942, 1937, 1932, 1927, 1922
1046 BROADWAY	2020, 2017, 2014, 2010, 2005, 2002, 2000, 1996, 1995, 1992, 1990, 1986, 1980, 1975, 1970, 1965, 1962, 1958, 1952, 1947, 1942, 1932, 1927, 1922
1046 BROADWAY	2020, 2017, 2014, 2010, 2005, 2002, 2000, 1996, 1995, 1992, 1990, 1986, 1980, 1975, 1970, 1965, 1962, 1958, 1952, 1947, 1942, 1937, 1932, 1922

FINDINGS

Address Researched	Address Not Identified in Research Source
1046 BROADWAY	2020, 2017, 2014, 2010, 2005, 2002, 2000, 1996, 1995, 1992, 1990, 1986, 1980, 1975, 1970, 1965, 1962, 1958, 1952, 1942, 1937, 1932, 1927, 1922
1046 BROADWAY	2020, 2017, 2014, 2010, 2005, 2002, 2000, 1996, 1995, 1992, 1990, 1986, 1980, 1975, 1970, 1965, 1962, 1958, 1952, 1947, 1937, 1932, 1927, 1922
1046 BROADWAY ST	2020, 2017, 2014, 2010, 2005, 2002, 2000, 1996, 1995, 1992, 1990, 1986, 1980, 1975, 1970, 1965, 1962, 1952, 1947, 1942, 1937, 1932, 1927, 1922
1046 BROADWAY ST	2020, 2017, 2014, 2010, 2005, 2002, 2000, 1996, 1995, 1992, 1990, 1986, 1980, 1975, 1970, 1965, 1958, 1952, 1947, 1942, 1937, 1932, 1927, 1922
1046 CHINAALY	2020, 2017, 2014, 2010, 2005, 2002, 2000, 1996, 1995, 1992, 1990, 1986, 1980, 1975, 1970, 1965, 1958, 1952, 1947, 1942, 1937, 1932, 1927, 1922
1046 CHINAALY	2020, 2017, 2014, 2010, 2005, 2002, 2000, 1996, 1995, 1992, 1990, 1986, 1980, 1975, 1970, 1965, 1962, 1958, 1947, 1942, 1937, 1932, 1927, 1922
1046 CHINAALY	2020, 2017, 2014, 2010, 2005, 2002, 2000, 1996, 1995, 1992, 1990, 1986, 1980, 1975, 1970, 1965, 1962, 1952, 1947, 1942, 1937, 1932, 1927, 1922
1046 CHINAALY	2020, 2017, 2014, 2010, 2005, 2002, 2000, 1996, 1995, 1992, 1990, 1986, 1980, 1975, 1970, 1965, 1962, 1958, 1952, 1947, 1937, 1932, 1927, 1922
1046 CHINAALY	2020, 2017, 2014, 2010, 2005, 2002, 2000, 1996, 1995, 1992, 1990, 1986, 1980, 1975, 1970, 1965, 1962, 1958, 1952, 1942, 1937, 1932, 1927, 1922
1046 CHINAALY	2020, 2017, 2014, 2010, 2005, 2002, 2000, 1996, 1995, 1992, 1990, 1986, 1980, 1975, 1970, 1965, 1962, 1958, 1952, 1947, 1942, 1932, 1927, 1922
1046 CHINAALY	2020, 2017, 2014, 2010, 2005, 2002, 2000, 1996, 1995, 1992, 1990, 1986, 1980, 1975, 1970, 1965, 1962, 1958, 1952, 1947, 1942, 1937, 1932, 1922
1046 CHINAALY	2020, 2017, 2014, 2010, 2005, 2002, 2000, 1996, 1995, 1992, 1990, 1986, 1980, 1975, 1970, 1965, 1962, 1958, 1952, 1947, 1942, 1937, 1927, 1922
1046 E	2020, 2017, 2014, 2010, 2005, 2002, 2000, 1996, 1995, 1992, 1990, 1986, 1980, 1975, 1970, 1965, 1962, 1958, 1952, 1947, 1942, 1937, 1932, 1922
1046 E	2020, 2017, 2014, 2010, 2005, 2002, 2000, 1996, 1995, 1992, 1990, 1986, 1980, 1975, 1970, 1965, 1962, 1958, 1952, 1947, 1942, 1937, 1932, 1927
1046 E	2020, 2017, 2014, 2010, 2005, 2002, 2000, 1996, 1995, 1992, 1990, 1986, 1980, 1975, 1970, 1965, 1962, 1958, 1952, 1947, 1942, 1932, 1927, 1922
1046 E	2020, 2017, 2014, 2010, 2005, 2002, 2000, 1996, 1995, 1992, 1990, 1986, 1980, 1975, 1970, 1965, 1962, 1958, 1952, 1947, 1937, 1932, 1927, 1922
1046 E ST	2020, 2017, 2014, 2010, 2005, 2002, 2000, 1996, 1995, 1992, 1990, 1986, 1980, 1975, 1970, 1965, 1962, 1958, 1952, 1947, 1942, 1937, 1927, 1922
1047 BROADWAY	2020, 2017, 2014, 2010, 2005, 2002, 2000, 1996, 1995, 1992, 1990, 1986, 1980, 1975, 1970, 1965, 1962, 1958, 1947, 1942, 1937, 1932, 1927, 1922
1047 BROADWAY	2020, 2017, 2014, 2010, 2005, 2002, 2000, 1996, 1995, 1992, 1990, 1986, 1980, 1975, 1970, 1965, 1962, 1958, 1952, 1947, 1942, 1937, 1932, 1922
1047 BROADWAY	2020, 2017, 2014, 2010, 2005, 2002, 2000, 1996, 1995, 1992, 1990, 1986, 1980, 1975, 1970, 1965, 1962, 1958, 1952, 1947, 1937, 1932, 1927, 1922
1047 BROADWAY	2020, 2017, 2014, 2010, 2005, 2002, 2000, 1996, 1995, 1992, 1990, 1986, 1980, 1975, 1970, 1965, 1962, 1958, 1952, 1942, 1937, 1932, 1927, 1922
1047 F	2020, 2017, 2014, 2010, 2005, 2002, 2000, 1996, 1995, 1992, 1990, 1986, 1980, 1975, 1970, 1965, 1962, 1958, 1947, 1942, 1937, 1932, 1927, 1922

FINDINGS

Address Researched	Address Not Identified in Research Source
1047 F	2020, 2017, 2014, 2010, 2005, 2002, 2000, 1996, 1995, 1992, 1990, 1986, 1980, 1975, 1970, 1965, 1962, 1952, 1947, 1942, 1937, 1932, 1927, 1922
1047 F	2020, 2017, 2014, 2010, 2005, 2002, 2000, 1996, 1995, 1992, 1990, 1986, 1980, 1975, 1970, 1965, 1962, 1958, 1952, 1942, 1937, 1932, 1927, 1922
1047 F	2020, 2017, 2014, 2010, 2005, 2002, 2000, 1996, 1995, 1992, 1990, 1986, 1980, 1975, 1970, 1965, 1962, 1958, 1952, 1947, 1942, 1932, 1927, 1922
1047 F	2020, 2017, 2014, 2010, 2005, 2002, 2000, 1996, 1995, 1992, 1990, 1986, 1980, 1975, 1970, 1965, 1962, 1958, 1952, 1947, 1937, 1932, 1927, 1922
1047 F	2020, 2017, 2014, 2010, 2005, 2002, 2000, 1996, 1995, 1992, 1990, 1986, 1980, 1975, 1970, 1965, 1962, 1958, 1952, 1947, 1942, 1937, 1932, 1922
1047 F ST	2020, 2017, 2014, 2010, 2005, 2002, 2000, 1996, 1995, 1992, 1990, 1986, 1980, 1975, 1965, 1962, 1958, 1952, 1947, 1942, 1937, 1932, 1927, 1922
1047 F ST	2020, 2017, 2014, 2010, 2005, 2002, 2000, 1996, 1995, 1992, 1990, 1986, 1980, 1975, 1970, 1962, 1958, 1952, 1947, 1942, 1937, 1932, 1927, 1922
1047 F ST	2020, 2017, 2014, 2010, 2005, 2002, 2000, 1996, 1995, 1992, 1986, 1980, 1975, 1970, 1965, 1962, 1958, 1952, 1947, 1942, 1937, 1932, 1927, 1922
1047 F ST	2020, 2017, 2014, 2010, 2005, 2002, 2000, 1996, 1995, 1992, 1990, 1980, 1975, 1970, 1965, 1962, 1958, 1952, 1947, 1942, 1937, 1932, 1927, 1922
1047 F ST	2020, 2017, 2014, 2010, 2005, 2002, 2000, 1996, 1995, 1992, 1990, 1986, 1975, 1970, 1965, 1962, 1958, 1952, 1947, 1942, 1937, 1932, 1927, 1922
1047 F ST	2020, 2017, 2014, 2010, 2005, 2002, 2000, 1996, 1995, 1992, 1990, 1986, 1980, 1970, 1965, 1962, 1958, 1952, 1947, 1942, 1937, 1932, 1927, 1922
1047 F ST	2020, 2017, 2014, 2010, 2005, 2002, 2000, 1996, 1995, 1992, 1990, 1986, 1980, 1975, 1970, 1965, 1962, 1958, 1952, 1947, 1942, 1937, 1927, 1922
1047 G	2020, 2017, 2014, 2010, 2005, 2002, 2000, 1996, 1995, 1992, 1990, 1986, 1980, 1975, 1970, 1965, 1962, 1952, 1947, 1942, 1937, 1932, 1927, 1922
1047 G	2020, 2017, 2014, 2010, 2005, 2002, 2000, 1996, 1995, 1992, 1990, 1986, 1980, 1975, 1970, 1965, 1962, 1958, 1952, 1947, 1942, 1937, 1932, 1922
1047 G	2020, 2017, 2014, 2010, 2005, 2002, 2000, 1996, 1995, 1992, 1990, 1986, 1980, 1975, 1970, 1965, 1962, 1958, 1952, 1947, 1942, 1932, 1927, 1922
1047 G ST	2020, 2017, 2014, 2010, 2005, 2002, 2000, 1996, 1995, 1992, 1990, 1986, 1980, 1975, 1970, 1965, 1962, 1958, 1952, 1947, 1942, 1937, 1927, 1922
1048 BROADWAY	2020, 2017, 2014, 2010, 2005, 2002, 2000, 1996, 1995, 1992, 1990, 1986, 1980, 1975, 1970, 1965, 1962, 1958, 1952, 1947, 1942, 1937, 1932, 1922
1048 CHINA ALY	2020, 2017, 2014, 2010, 2005, 2002, 2000, 1996, 1995, 1992, 1990, 1986, 1980, 1975, 1970, 1965, 1962, 1958, 1947, 1942, 1937, 1932, 1927, 1922
1048 CHINA ALY	2020, 2017, 2014, 2010, 2005, 2002, 2000, 1996, 1995, 1992, 1990, 1986, 1980, 1975, 1970, 1965, 1958, 1952, 1947, 1942, 1937, 1932, 1927, 1922
1048 CHINA ALY	2020, 2017, 2014, 2010, 2005, 2002, 2000, 1996, 1995, 1992, 1990, 1986, 1980, 1975, 1970, 1965, 1962, 1958, 1952, 1947, 1942, 1937, 1932, 1922
1048 CHINA ALY	2020, 2017, 2014, 2010, 2005, 2002, 2000, 1996, 1995, 1992, 1990, 1986, 1980, 1975, 1970, 1965, 1962, 1958, 1952, 1947, 1942, 1937, 1927, 1922
1048 CHINA ALY	2020, 2017, 2014, 2010, 2005, 2002, 2000, 1996, 1995, 1992, 1990, 1986, 1980, 1975, 1970, 1965, 1962, 1958, 1952, 1947, 1942, 1932, 1927, 1922

FINDINGS

Address Researched	Address Not Identified in Research Source
1048 CHINAALY	2020, 2017, 2014, 2010, 2005, 2002, 2000, 1996, 1995, 1992, 1990, 1986, 1980, 1975, 1970, 1965, 1962, 1958, 1952, 1942, 1937, 1932, 1927, 1922
1048 CHINAALY	2020, 2017, 2014, 2010, 2005, 2002, 2000, 1996, 1995, 1992, 1990, 1986, 1980, 1975, 1970, 1965, 1962, 1958, 1952, 1947, 1937, 1932, 1927, 1922
1048 E ST	2020, 2017, 2014, 2010, 2005, 2002, 2000, 1996, 1995, 1992, 1990, 1986, 1980, 1975, 1970, 1962, 1958, 1952, 1947, 1942, 1937, 1932, 1927, 1922
1048 E ST	2020, 2017, 2014, 2010, 2005, 2002, 2000, 1996, 1995, 1992, 1990, 1986, 1980, 1975, 1965, 1962, 1958, 1952, 1947, 1942, 1937, 1932, 1927, 1922
1048 E ST	2020, 2017, 2014, 2010, 2005, 2002, 2000, 1996, 1995, 1992, 1990, 1986, 1980, 1970, 1965, 1962, 1958, 1952, 1947, 1942, 1937, 1932, 1927, 1922
1048 E ST	2020, 2017, 2014, 2010, 2005, 2002, 2000, 1996, 1995, 1992, 1990, 1986, 1975, 1970, 1965, 1962, 1958, 1952, 1947, 1942, 1937, 1932, 1927, 1922
1048 E ST	2020, 2017, 2014, 2010, 2005, 2002, 2000, 1996, 1995, 1992, 1990, 1980, 1975, 1970, 1965, 1962, 1958, 1952, 1947, 1942, 1937, 1932, 1927, 1922
1048 E ST	2020, 2017, 2014, 2010, 2005, 2002, 2000, 1996, 1995, 1990, 1986, 1980, 1975, 1970, 1965, 1962, 1958, 1952, 1947, 1942, 1937, 1932, 1927, 1922
1048 E ST	2020, 2017, 2014, 2010, 2005, 2002, 2000, 1996, 1995, 1992, 1986, 1980, 1975, 1970, 1965, 1962, 1958, 1952, 1947, 1942, 1937, 1932, 1927, 1922
1048 E ST	2017, 2014, 2010, 2005, 2002, 2000, 1996, 1995, 1992, 1990, 1986, 1980, 1975, 1970, 1965, 1962, 1958, 1952, 1947, 1942, 1937, 1932, 1927, 1922
1048 E ST	2020, 2017, 2010, 2005, 2002, 2000, 1996, 1995, 1992, 1990, 1986, 1980, 1975, 1970, 1965, 1962, 1958, 1952, 1947, 1942, 1937, 1932, 1927, 1922
1048 E ST	2020, 2017, 2014, 2010, 2002, 2000, 1996, 1995, 1992, 1990, 1986, 1980, 1975, 1970, 1965, 1962, 1958, 1952, 1947, 1942, 1937, 1932, 1927, 1922
1048 E ST	2020, 2017, 2014, 2005, 2002, 2000, 1996, 1995, 1992, 1990, 1986, 1980, 1975, 1970, 1965, 1962, 1958, 1952, 1947, 1942, 1937, 1932, 1927, 1922
1048 E ST	2020, 2017, 2014, 2010, 2005, 2002, 2000, 1996, 1992, 1990, 1986, 1980, 1975, 1970, 1965, 1962, 1958, 1952, 1947, 1942, 1937, 1932, 1927, 1922
1048 E ST	2020, 2017, 2014, 2010, 2005, 2002, 2000, 1995, 1992, 1990, 1986, 1980, 1975, 1970, 1965, 1962, 1958, 1952, 1947, 1942, 1937, 1932, 1927, 1922
1048 E ST	2020, 2017, 2014, 2010, 2005, 2002, 2000, 1996, 1995, 1992, 1990, 1986, 1980, 1975, 1970, 1965, 1962, 1958, 1952, 1947, 1942, 1937, 1927, 1922
1049 BROADWAY	2020, 2017, 2014, 2010, 2005, 2002, 2000, 1996, 1995, 1992, 1990, 1986, 1980, 1975, 1970, 1965, 1962, 1958, 1947, 1942, 1937, 1932, 1927, 1922
1049 BROADWAY	2020, 2017, 2014, 2010, 2005, 2002, 2000, 1996, 1995, 1992, 1990, 1986, 1980, 1975, 1970, 1965, 1962, 1958, 1952, 1947, 1942, 1932, 1927, 1922
1049 BROADWAY	2020, 2017, 2014, 2010, 2005, 2002, 2000, 1996, 1995, 1992, 1990, 1986, 1980, 1975, 1970, 1965, 1962, 1958, 1952, 1947, 1937, 1932, 1927, 1922
1434 KERN	2020, 2017, 2014, 2010, 2005, 2002, 2000, 1996, 1995, 1992, 1990, 1986, 1980, 1975, 1970, 1965, 1962, 1958, 1952, 1947, 1942, 1932, 1927, 1922
1434 KERN	2020, 2017, 2014, 2010, 2005, 2002, 2000, 1996, 1995, 1992, 1990, 1986, 1980, 1975, 1970, 1965, 1962, 1958, 1952, 1947, 1942, 1937, 1927, 1922
1434 KERN	2020, 2017, 2014, 2010, 2005, 2002, 2000, 1996, 1995, 1992, 1990, 1986, 1980, 1975, 1970, 1965, 1962, 1958, 1952, 1947, 1942, 1937, 1932, 1927

FINDINGS

Address Researched	Address Not Identified in Research Source
1434 KERN ST	2020, 2017, 2014, 2010, 2005, 2002, 2000, 1996, 1995, 1992, 1990, 1986, 1980, 1975, 1970, 1962, 1958, 1952, 1947, 1942, 1937, 1932, 1927, 1922
1434 TULARE	2020, 2017, 2014, 2010, 2005, 2002, 2000, 1996, 1995, 1992, 1990, 1986, 1980, 1975, 1970, 1965, 1958, 1952, 1947, 1942, 1937, 1932, 1927, 1922
1434 TULARE	2020, 2017, 2014, 2010, 2005, 2002, 2000, 1996, 1995, 1992, 1990, 1986, 1980, 1975, 1970, 1965, 1962, 1952, 1947, 1942, 1937, 1932, 1927, 1922
1434 TULARE	2020, 2017, 2014, 2010, 2005, 2002, 2000, 1996, 1995, 1992, 1990, 1986, 1980, 1975, 1970, 1965, 1962, 1958, 1947, 1942, 1937, 1932, 1927, 1922
1434 TULARE	2020, 2017, 2014, 2010, 2005, 2002, 2000, 1996, 1995, 1992, 1990, 1986, 1980, 1975, 1970, 1965, 1962, 1958, 1952, 1947, 1942, 1937, 1932, 1922
1434 TULARE	2020, 2017, 2014, 2010, 2005, 2002, 2000, 1996, 1995, 1992, 1990, 1986, 1980, 1975, 1970, 1965, 1962, 1958, 1952, 1947, 1942, 1937, 1927, 1922
1434 TULARE	2020, 2017, 2014, 2010, 2005, 2002, 2000, 1996, 1995, 1992, 1990, 1986, 1980, 1975, 1970, 1965, 1962, 1958, 1952, 1947, 1942, 1932, 1927, 1922
1434 TULARE	2020, 2017, 2014, 2010, 2005, 2002, 2000, 1996, 1995, 1992, 1990, 1986, 1980, 1975, 1970, 1965, 1962, 1958, 1952, 1942, 1937, 1932, 1927, 1922
1434 TULARE	2020, 2017, 2014, 2010, 2005, 2002, 2000, 1996, 1995, 1992, 1990, 1986, 1980, 1975, 1970, 1965, 1962, 1958, 1952, 1947, 1937, 1932, 1927, 1922
1434 TULARE ST	2020, 2017, 2014, 2010, 2005, 2002, 2000, 1996, 1995, 1992, 1990, 1986, 1980, 1975, 1970, 1962, 1958, 1952, 1947, 1942, 1937, 1932, 1927, 1922
1434 TULARE ST	2020, 2017, 2014, 2010, 2005, 2002, 2000, 1996, 1995, 1992, 1990, 1986, 1980, 1975, 1965, 1962, 1958, 1952, 1947, 1942, 1937, 1932, 1927, 1922
1435 FRESNO	2020, 2017, 2014, 2010, 2005, 2002, 2000, 1996, 1995, 1992, 1990, 1986, 1980, 1975, 1970, 1965, 1962, 1958, 1947, 1942, 1937, 1932, 1927, 1922
1435 FRESNO	2020, 2017, 2014, 2010, 2005, 2002, 2000, 1996, 1995, 1992, 1990, 1986, 1980, 1975, 1970, 1965, 1962, 1952, 1947, 1942, 1937, 1932, 1927, 1922
1435 FRESNO	2020, 2017, 2014, 2010, 2005, 2002, 2000, 1996, 1995, 1992, 1990, 1986, 1980, 1975, 1970, 1965, 1962, 1958, 1952, 1947, 1937, 1932, 1927, 1922
1435 FRESNO	2020, 2017, 2014, 2010, 2005, 2002, 2000, 1996, 1995, 1992, 1990, 1986, 1980, 1975, 1970, 1965, 1962, 1958, 1952, 1947, 1942, 1932, 1927, 1922
1435 FRESNO	2020, 2017, 2014, 2010, 2005, 2002, 2000, 1996, 1995, 1992, 1990, 1986, 1980, 1975, 1970, 1965, 1962, 1958, 1952, 1942, 1937, 1932, 1927, 1922
1435 FRESNO	2020, 2017, 2014, 2010, 2005, 2002, 2000, 1996, 1995, 1992, 1990, 1986, 1980, 1975, 1970, 1965, 1962, 1958, 1952, 1947, 1942, 1937, 1927, 1922
1435 FRESNO ST	2020, 2017, 2014, 2010, 2005, 2002, 2000, 1996, 1995, 1992, 1990, 1986, 1980, 1975, 1965, 1962, 1958, 1952, 1947, 1942, 1937, 1932, 1927, 1922
1435 FRESNO ST	2020, 2017, 2014, 2010, 2005, 2002, 2000, 1996, 1995, 1992, 1990, 1986, 1980, 1975, 1970, 1962, 1958, 1952, 1947, 1942, 1937, 1932, 1927, 1922
1435 FRESNO ST	2020, 2017, 2010, 2005, 2002, 2000, 1996, 1995, 1992, 1990, 1986, 1980, 1975, 1970, 1965, 1962, 1958, 1952, 1947, 1942, 1937, 1932, 1927, 1922
1435 FRESNO ST	2020, 2014, 2010, 2005, 2002, 2000, 1996, 1995, 1992, 1990, 1986, 1980, 1975, 1970, 1965, 1962, 1958, 1952, 1947, 1942, 1937, 1932, 1927, 1922
1435 FRESNO ST	2017, 2014, 2010, 2005, 2002, 2000, 1996, 1995, 1992, 1990, 1986, 1980, 1975, 1970, 1965, 1962, 1958, 1952, 1947, 1942, 1937, 1932, 1927, 1922

FINDINGS

Address Researched	Address Not Identified in Research Source
1435 FRESNO ST	2020, 2017, 2014, 2010, 2002, 2000, 1996, 1995, 1992, 1990, 1986, 1980, 1975, 1970, 1965, 1962, 1958, 1952, 1947, 1942, 1937, 1932, 1927, 1922
1435 FRESNO ST	2020, 2017, 2014, 2005, 2002, 2000, 1996, 1995, 1992, 1990, 1986, 1980, 1975, 1970, 1965, 1962, 1958, 1952, 1947, 1942, 1937, 1932, 1927, 1922
1435 FRESNO ST	2020, 2017, 2014, 2010, 2005, 2000, 1996, 1995, 1992, 1990, 1986, 1980, 1975, 1970, 1965, 1962, 1958, 1952, 1947, 1942, 1937, 1932, 1927, 1922
1435 FRESNO ST	2020, 2017, 2014, 2010, 2005, 2002, 1996, 1995, 1992, 1990, 1986, 1980, 1975, 1970, 1965, 1962, 1958, 1952, 1947, 1942, 1937, 1932, 1927, 1922
1435 FRESNO ST	2020, 2017, 2014, 2010, 2005, 2002, 2000, 1995, 1992, 1990, 1986, 1980, 1975, 1970, 1965, 1962, 1958, 1952, 1947, 1942, 1937, 1932, 1927, 1922
1435 FRESNO ST	2020, 2017, 2014, 2010, 2005, 2002, 2000, 1996, 1992, 1990, 1986, 1980, 1975, 1970, 1965, 1962, 1958, 1952, 1947, 1942, 1937, 1932, 1927, 1922
1435 FRESNO ST	2020, 2017, 2014, 2010, 2005, 2002, 2000, 1996, 1995, 1990, 1986, 1980, 1975, 1970, 1965, 1962, 1958, 1952, 1947, 1942, 1937, 1932, 1927, 1922
1435 FRESNO ST	2020, 2017, 2014, 2010, 2005, 2002, 2000, 1996, 1995, 1992, 1990, 1980, 1975, 1970, 1965, 1962, 1958, 1952, 1947, 1942, 1937, 1932, 1927, 1922
1435 FRESNO ST	2020, 2017, 2014, 2010, 2005, 2002, 2000, 1996, 1995, 1992, 1986, 1980, 1975, 1970, 1965, 1962, 1958, 1952, 1947, 1942, 1937, 1932, 1927, 1922
1435 KERN	2020, 2017, 2014, 2010, 2005, 2002, 2000, 1996, 1995, 1992, 1990, 1986, 1980, 1975, 1970, 1965, 1958, 1952, 1947, 1942, 1937, 1932, 1927, 1922
1435 KERN	2020, 2017, 2014, 2010, 2005, 2002, 2000, 1996, 1995, 1992, 1990, 1986, 1980, 1975, 1970, 1965, 1962, 1952, 1947, 1942, 1937, 1932, 1927, 1922
1435 KERN	2020, 2017, 2014, 2010, 2005, 2002, 2000, 1996, 1995, 1992, 1990, 1986, 1980, 1975, 1970, 1965, 1962, 1958, 1947, 1942, 1937, 1932, 1927, 1922
1435 KERN	2020, 2017, 2014, 2010, 2005, 2002, 2000, 1996, 1995, 1992, 1990, 1986, 1980, 1975, 1970, 1965, 1962, 1958, 1952, 1947, 1942, 1937, 1932, 1927, 1922
1435 KERN	2020, 2017, 2014, 2010, 2005, 2002, 2000, 1996, 1995, 1992, 1990, 1986, 1980, 1975, 1970, 1965, 1962, 1958, 1952, 1947, 1942, 1932, 1927, 1922
1435 KERN	2020, 2017, 2014, 2010, 2005, 2002, 2000, 1996, 1995, 1992, 1990, 1986, 1980, 1975, 1970, 1965, 1962, 1958, 1952, 1947, 1942, 1937, 1932, 1927
1435 KERN	2020, 2017, 2014, 2010, 2005, 2002, 2000, 1996, 1995, 1992, 1990, 1986, 1980, 1975, 1970, 1965, 1962, 1958, 1952, 1942, 1937, 1932, 1927, 1922
1435 KERN	2020, 2017, 2014, 2010, 2005, 2002, 2000, 1996, 1995, 1992, 1990, 1986, 1980, 1975, 1970, 1965, 1962, 1958, 1952, 1947, 1937, 1932, 1927, 1922
1435 KERN ST	2020, 2017, 2014, 2010, 2005, 2002, 2000, 1996, 1995, 1992, 1990, 1986, 1980, 1975, 1970, 1962, 1958, 1952, 1947, 1942, 1937, 1932, 1927, 1922
1435 KERN ST	2020, 2017, 2014, 2010, 2005, 2002, 2000, 1996, 1995, 1992, 1990, 1986, 1980, 1975, 1965, 1962, 1958, 1952, 1947, 1942, 1937, 1932, 1927, 1922
1435 KERN ST	2020, 2017, 2014, 2010, 2005, 2002, 2000, 1996, 1995, 1992, 1986, 1980, 1975, 1970, 1965, 1962, 1958, 1952, 1947, 1942, 1937, 1932, 1927, 1922
1435 KERN ST	2020, 2017, 2014, 2010, 2005, 2002, 2000, 1996, 1995, 1990, 1986, 1980, 1975, 1970, 1965, 1962, 1958, 1952, 1947, 1942, 1937, 1932, 1927, 1922
1435 KERN ST	2020, 2017, 2014, 2010, 2005, 2002, 2000, 1996, 1995, 1992, 1990, 1980, 1975, 1970, 1965, 1962, 1958, 1952, 1947, 1942, 1937, 1932, 1927, 1922

FINDINGS

Address Researched	Address Not Identified in Research Source
1435 KERN ST	2020, 2017, 2014, 2010, 2005, 2002, 2000, 1996, 1995, 1992, 1990, 1986, 1980, 1970, 1965, 1962, 1958, 1952, 1947, 1942, 1937, 1932, 1927, 1922
1435 KERN ST	2020, 2017, 2014, 2010, 2005, 2002, 2000, 1996, 1995, 1992, 1990, 1986, 1975, 1970, 1965, 1962, 1958, 1952, 1947, 1942, 1937, 1932, 1927, 1922
1435 KERN ST	2020, 2017, 2014, 2010, 2005, 2002, 2000, 1996, 1992, 1990, 1986, 1980, 1975, 1970, 1965, 1962, 1958, 1952, 1947, 1942, 1937, 1932, 1927, 1922
1435 TULARE	2020, 2017, 2014, 2010, 2005, 2002, 2000, 1996, 1995, 1992, 1990, 1986, 1980, 1975, 1970, 1965, 1958, 1952, 1947, 1942, 1937, 1932, 1927, 1922
1435 TULARE	2020, 2017, 2014, 2010, 2005, 2002, 2000, 1996, 1995, 1992, 1990, 1986, 1980, 1975, 1970, 1965, 1962, 1958, 1947, 1942, 1937, 1932, 1927, 1922
1435 TULARE	2020, 2017, 2014, 2010, 2005, 2002, 2000, 1996, 1995, 1992, 1990, 1986, 1980, 1975, 1970, 1965, 1962, 1952, 1947, 1942, 1937, 1932, 1927, 1922
1435 TULARE	2020, 2017, 2014, 2010, 2005, 2002, 2000, 1996, 1995, 1992, 1990, 1986, 1980, 1975, 1970, 1965, 1962, 1958, 1952, 1947, 1937, 1932, 1927, 1922
1435 TULARE	2020, 2017, 2014, 2010, 2005, 2002, 2000, 1996, 1995, 1992, 1990, 1986, 1980, 1975, 1970, 1965, 1962, 1958, 1952, 1942, 1937, 1932, 1927, 1922
1435 TULARE	2020, 2017, 2014, 2010, 2005, 2002, 2000, 1996, 1995, 1992, 1990, 1986, 1980, 1975, 1970, 1965, 1962, 1958, 1952, 1947, 1942, 1937, 1932, 1922
1435 TULARE	2020, 2017, 2014, 2010, 2005, 2002, 2000, 1996, 1995, 1992, 1990, 1986, 1980, 1975, 1970, 1965, 1962, 1958, 1952, 1947, 1942, 1932, 1927, 1922
1435 TULARE	2020, 2017, 2014, 2010, 2005, 2002, 2000, 1996, 1995, 1992, 1990, 1986, 1980, 1975, 1970, 1965, 1962, 1958, 1952, 1947, 1942, 1937, 1927, 1922
1435 TULARE ST	2020, 2017, 2014, 2010, 2005, 2002, 2000, 1996, 1995, 1992, 1990, 1986, 1980, 1975, 1970, 1962, 1958, 1952, 1947, 1942, 1937, 1932, 1927, 1922
1435 TULARE ST	2020, 2017, 2014, 2010, 2005, 2002, 2000, 1996, 1995, 1992, 1990, 1986, 1980, 1975, 1965, 1962, 1958, 1952, 1947, 1942, 1937, 1932, 1927, 1922
1435 TULARE ST	2020, 2017, 2014, 2010, 2005, 2002, 2000, 1996, 1995, 1992, 1990, 1980, 1975, 1970, 1965, 1962, 1958, 1952, 1947, 1942, 1937, 1932, 1927, 1922
1435 TULARE ST	2020, 2017, 2014, 2010, 2005, 2002, 2000, 1996, 1995, 1992, 1990, 1986, 1980, 1970, 1965, 1962, 1958, 1952, 1947, 1942, 1937, 1932, 1927, 1922
1436 KERN	2020, 2017, 2014, 2010, 2005, 2002, 2000, 1996, 1995, 1992, 1990, 1986, 1980, 1975, 1970, 1965, 1958, 1952, 1947, 1942, 1937, 1932, 1927, 1922
1436 KERN	2020, 2017, 2014, 2010, 2005, 2002, 2000, 1996, 1995, 1992, 1990, 1986, 1980, 1975, 1970, 1965, 1962, 1952, 1947, 1942, 1937, 1932, 1927, 1922
1436 KERN	2020, 2017, 2014, 2010, 2005, 2002, 2000, 1996, 1995, 1992, 1990, 1986, 1980, 1975, 1970, 1965, 1962, 1958, 1947, 1942, 1937, 1932, 1927, 1922
1436 KERN	2020, 2017, 2014, 2010, 2005, 2002, 2000, 1996, 1995, 1992, 1990, 1986, 1980, 1975, 1970, 1965, 1962, 1958, 1952, 1947, 1942, 1937, 1927, 1922
1436 KERN	2020, 2017, 2014, 2010, 2005, 2002, 2000, 1996, 1995, 1992, 1990, 1986, 1980, 1975, 1970, 1965, 1962, 1958, 1952, 1947, 1942, 1932, 1927, 1922
1436 KERN	2020, 2017, 2014, 2010, 2005, 2002, 2000, 1996, 1995, 1992, 1990, 1986, 1980, 1975, 1970, 1965, 1962, 1958, 1952, 1942, 1937, 1932, 1927, 1922
1436 KERN	2020, 2017, 2014, 2010, 2005, 2002, 2000, 1996, 1995, 1992, 1990, 1986, 1980, 1975, 1970, 1965, 1962, 1958, 1952, 1947, 1937, 1932, 1927, 1922

FINDINGS

Address Researched	Address Not Identified in Research Source
1436 KERN ST	2020, 2017, 2014, 2010, 2005, 2002, 2000, 1996, 1995, 1992, 1990, 1986, 1980, 1975, 1970, 1962, 1958, 1952, 1947, 1942, 1937, 1932, 1927, 1922
1436 TULARE	2020, 2017, 2014, 2010, 2005, 2002, 2000, 1996, 1995, 1992, 1990, 1986, 1980, 1975, 1970, 1965, 1962, 1958, 1952, 1947, 1942, 1932, 1927, 1922
1436 TULARE	2020, 2017, 2014, 2010, 2005, 2002, 2000, 1996, 1995, 1992, 1990, 1986, 1980, 1975, 1970, 1965, 1962, 1958, 1952, 1947, 1942, 1937, 1927, 1922
1436 TULARE	2020, 2017, 2014, 2010, 2005, 2002, 2000, 1996, 1995, 1992, 1990, 1986, 1980, 1975, 1970, 1965, 1962, 1958, 1952, 1947, 1942, 1937, 1932, 1922
1437 FRESNO	2020, 2017, 2014, 2010, 2005, 2002, 2000, 1996, 1995, 1992, 1990, 1986, 1980, 1975, 1970, 1965, 1962, 1958, 1947, 1942, 1937, 1932, 1927, 1922
1437 FRESNO	2020, 2017, 2014, 2010, 2005, 2002, 2000, 1996, 1995, 1992, 1990, 1986, 1980, 1975, 1970, 1965, 1962, 1952, 1947, 1942, 1937, 1932, 1927, 1922
1437 FRESNO	2020, 2017, 2014, 2010, 2005, 2002, 2000, 1996, 1995, 1992, 1990, 1986, 1980, 1975, 1970, 1965, 1962, 1958, 1952, 1947, 1942, 1937, 1932, 1922
1437 FRESNO	2020, 2017, 2014, 2010, 2005, 2002, 2000, 1996, 1995, 1992, 1990, 1986, 1980, 1975, 1970, 1965, 1962, 1958, 1952, 1947, 1942, 1937, 1927, 1922
1437 FRESNO	2020, 2017, 2014, 2010, 2005, 2002, 2000, 1996, 1995, 1992, 1990, 1986, 1980, 1975, 1970, 1965, 1962, 1958, 1952, 1947, 1937, 1932, 1927, 1922
1437 FRESNO	2020, 2017, 2014, 2010, 2005, 2002, 2000, 1996, 1995, 1992, 1990, 1986, 1980, 1975, 1970, 1965, 1962, 1958, 1952, 1947, 1942, 1932, 1927, 1922
1437 FRESNO	2020, 2017, 2014, 2010, 2005, 2002, 2000, 1996, 1995, 1992, 1990, 1986, 1980, 1975, 1970, 1965, 1962, 1958, 1952, 1942, 1937, 1932, 1927, 1922
1437 FRESNO ST	2020, 2017, 2014, 2010, 2005, 2002, 2000, 1996, 1995, 1992, 1990, 1986, 1980, 1975, 1965, 1962, 1958, 1952, 1947, 1942, 1937, 1932, 1927, 1922
1437 FRESNO ST	2020, 2017, 2014, 2010, 2005, 2002, 2000, 1996, 1995, 1992, 1990, 1986, 1980, 1975, 1970, 1962, 1958, 1952, 1947, 1942, 1937, 1932, 1927, 1922
1437 MONO	2020, 2017, 2014, 2010, 2005, 2002, 2000, 1996, 1995, 1992, 1990, 1986, 1980, 1975, 1970, 1965, 1958, 1952, 1947, 1942, 1937, 1932, 1927, 1922
1437 MONO	2020, 2017, 2014, 2010, 2005, 2002, 2000, 1996, 1995, 1992, 1990, 1986, 1980, 1975, 1970, 1965, 1962, 1952, 1947, 1942, 1937, 1932, 1927, 1922
1437 MONO	2020, 2017, 2014, 2010, 2005, 2002, 2000, 1996, 1995, 1992, 1990, 1986, 1980, 1975, 1970, 1965, 1962, 1958, 1947, 1942, 1937, 1932, 1927, 1922
1437 MONO	2020, 2017, 2014, 2010, 2005, 2002, 2000, 1996, 1995, 1992, 1990, 1986, 1980, 1975, 1970, 1965, 1962, 1958, 1952, 1942, 1937, 1932, 1927, 1922
1437 MONO ST	2020, 2017, 2014, 2010, 2005, 2002, 2000, 1996, 1995, 1992, 1990, 1986, 1980, 1975, 1970, 1962, 1958, 1952, 1947, 1942, 1937, 1932, 1927, 1922
1437 MONO ST	2020, 2017, 2014, 2010, 2005, 2002, 2000, 1996, 1995, 1992, 1990, 1986, 1980, 1975, 1965, 1962, 1958, 1952, 1947, 1942, 1937, 1932, 1927, 1922
1437 TULARE	2020, 2017, 2014, 2010, 2005, 2002, 2000, 1996, 1995, 1992, 1990, 1986, 1980, 1975, 1970, 1965, 1958, 1952, 1947, 1942, 1937, 1932, 1927, 1922
1437 TULARE	2020, 2017, 2014, 2010, 2005, 2002, 2000, 1996, 1995, 1992, 1990, 1986, 1980, 1975, 1970, 1965, 1962, 1958, 1947, 1942, 1937, 1932, 1927, 1922
1437 TULARE	2020, 2017, 2014, 2010, 2005, 2002, 2000, 1996, 1995, 1992, 1990, 1986, 1980, 1975, 1970, 1965, 1962, 1952, 1947, 1942, 1937, 1932, 1927, 1922

FINDINGS

Address Researched	Address Not Identified in Research Source
1437 TULARE	2020, 2017, 2014, 2010, 2005, 2002, 2000, 1996, 1995, 1992, 1990, 1986, 1980, 1975, 1970, 1965, 1962, 1958, 1952, 1942, 1937, 1932, 1927, 1922
1437 TULARE	2020, 2017, 2014, 2010, 2005, 2002, 2000, 1996, 1995, 1992, 1990, 1986, 1980, 1975, 1970, 1965, 1962, 1958, 1952, 1947, 1937, 1932, 1927, 1922
1437 TULARE	2020, 2017, 2014, 2010, 2005, 2002, 2000, 1996, 1995, 1992, 1990, 1986, 1980, 1975, 1970, 1965, 1962, 1958, 1952, 1947, 1942, 1937, 1927, 1922
1437 TULARE	2020, 2017, 2014, 2010, 2005, 2002, 2000, 1996, 1995, 1992, 1990, 1986, 1980, 1975, 1970, 1965, 1962, 1958, 1952, 1947, 1942, 1932, 1927, 1922
1437 TULARE	2020, 2017, 2014, 2010, 2005, 2002, 2000, 1996, 1995, 1992, 1990, 1986, 1980, 1975, 1970, 1965, 1962, 1958, 1952, 1947, 1942, 1937, 1932, 1922
1437 TULARE ST	2020, 2017, 2014, 2010, 2005, 2002, 2000, 1996, 1995, 1992, 1990, 1986, 1980, 1975, 1970, 1962, 1958, 1952, 1947, 1942, 1937, 1932, 1927, 1922
1438 KERN	2020, 2017, 2014, 2010, 2005, 2002, 2000, 1996, 1995, 1992, 1990, 1986, 1980, 1975, 1970, 1965, 1958, 1952, 1947, 1942, 1937, 1932, 1927, 1922
1438 KERN	2020, 2017, 2014, 2010, 2005, 2002, 2000, 1996, 1995, 1992, 1990, 1986, 1980, 1975, 1970, 1965, 1962, 1952, 1947, 1942, 1937, 1932, 1927, 1922
1438 KERN ST	2020, 2017, 2014, 2010, 2005, 2002, 2000, 1996, 1995, 1992, 1990, 1986, 1980, 1975, 1970, 1962, 1958, 1952, 1947, 1942, 1937, 1932, 1927, 1922
1438 TULARE	2020, 2017, 2014, 2010, 2005, 2002, 2000, 1996, 1995, 1992, 1990, 1986, 1980, 1975, 1970, 1965, 1962, 1958, 1952, 1947, 1942, 1932, 1927, 1922
1439 FRESNO	2020, 2017, 2014, 2010, 2005, 2002, 2000, 1996, 1995, 1992, 1990, 1986, 1980, 1975, 1970, 1965, 1962, 1952, 1947, 1942, 1937, 1932, 1927, 1922
1439 FRESNO	2020, 2017, 2014, 2010, 2005, 2002, 2000, 1996, 1995, 1992, 1990, 1986, 1980, 1975, 1970, 1965, 1962, 1958, 1947, 1942, 1937, 1932, 1927, 1922
1439 FRESNO	2020, 2017, 2014, 2010, 2005, 2002, 2000, 1996, 1995, 1992, 1990, 1986, 1980, 1975, 1970, 1965, 1962, 1958, 1952, 1947, 1942, 1937, 1932, 1927, 1922
1439 FRESNO	2020, 2017, 2014, 2010, 2005, 2002, 2000, 1996, 1995, 1992, 1990, 1986, 1980, 1975, 1970, 1965, 1962, 1958, 1952, 1947, 1937, 1932, 1927, 1922
1439 FRESNO	2020, 2017, 2014, 2010, 2005, 2002, 2000, 1996, 1995, 1992, 1990, 1986, 1980, 1975, 1970, 1965, 1962, 1958, 1952, 1947, 1942, 1932, 1927, 1922
1439 FRESNO	2020, 2017, 2014, 2010, 2005, 2002, 2000, 1996, 1995, 1992, 1990, 1986, 1980, 1975, 1970, 1965, 1962, 1958, 1952, 1942, 1937, 1932, 1927, 1922
1439 FRESNO ST	2020, 2017, 2014, 2010, 2005, 2002, 2000, 1996, 1995, 1992, 1990, 1986, 1980, 1975, 1970, 1962, 1958, 1952, 1947, 1942, 1937, 1932, 1927, 1922
1439 FRESNO ST	2020, 2017, 2014, 2010, 2005, 2002, 2000, 1996, 1995, 1992, 1990, 1986, 1980, 1975, 1965, 1962, 1958, 1952, 1947, 1942, 1937, 1932, 1927, 1922
1439 KERN ST	2020, 2017, 2014, 2010, 2005, 2002, 2000, 1996, 1995, 1992, 1990, 1986, 1975, 1970, 1965, 1962, 1958, 1952, 1947, 1942, 1937, 1932, 1927, 1922
1439 MONO	2020, 2017, 2014, 2010, 2005, 2002, 2000, 1996, 1995, 1992, 1990, 1986, 1980, 1975, 1970, 1965, 1958, 1952, 1947, 1942, 1937, 1932, 1927, 1922
1439 MONO	2020, 2017, 2014, 2010, 2005, 2002, 2000, 1996, 1995, 1992, 1990, 1986, 1980, 1975, 1970, 1965, 1962, 1958, 1947, 1942, 1937, 1932, 1927, 1922
1439 MONO	2020, 2017, 2014, 2010, 2005, 2002, 2000, 1996, 1995, 1992, 1990, 1986, 1980, 1975, 1970, 1965, 1962, 1952, 1947, 1942, 1937, 1932, 1927, 1922

FINDINGS

Address Researched	Address Not Identified in Research Source
1439 MONO	2020, 2017, 2014, 2010, 2005, 2002, 2000, 1996, 1995, 1992, 1990, 1986, 1980, 1975, 1970, 1965, 1962, 1958, 1952, 1942, 1937, 1932, 1927, 1922
1439 MONO ST	2020, 2017, 2014, 2010, 2005, 2002, 2000, 1996, 1995, 1992, 1990, 1986, 1980, 1975, 1970, 1962, 1958, 1952, 1947, 1942, 1937, 1932, 1927, 1922
1440 KERN	2020, 2017, 2014, 2010, 2005, 2002, 2000, 1996, 1995, 1992, 1990, 1986, 1980, 1975, 1970, 1965, 1958, 1952, 1947, 1942, 1937, 1932, 1927, 1922
1440 KERN	2020, 2017, 2014, 2010, 2005, 2002, 2000, 1996, 1995, 1992, 1990, 1986, 1980, 1975, 1970, 1965, 1962, 1952, 1947, 1942, 1937, 1932, 1927, 1922
1440 KERN	2020, 2017, 2014, 2010, 2005, 2002, 2000, 1996, 1995, 1992, 1990, 1986, 1980, 1975, 1970, 1965, 1962, 1958, 1947, 1942, 1937, 1932, 1927, 1922
1440 KERN	2020, 2017, 2014, 2010, 2005, 2002, 2000, 1996, 1995, 1992, 1990, 1986, 1980, 1975, 1970, 1965, 1962, 1958, 1952, 1942, 1937, 1932, 1927, 1922
1440 KERN	2020, 2017, 2014, 2010, 2005, 2002, 2000, 1996, 1995, 1992, 1990, 1986, 1980, 1975, 1970, 1965, 1962, 1958, 1952, 1947, 1937, 1932, 1927, 1922
1440 KERN	2020, 2017, 2014, 2010, 2005, 2002, 2000, 1996, 1995, 1992, 1990, 1986, 1980, 1975, 1970, 1965, 1962, 1958, 1952, 1947, 1942, 1937, 1927, 1922
1440 KERN	2020, 2017, 2014, 2010, 2005, 2002, 2000, 1996, 1995, 1992, 1990, 1986, 1980, 1975, 1970, 1965, 1962, 1958, 1952, 1947, 1942, 1932, 1927, 1922
1440 KERN ST	2020, 2017, 2014, 2010, 2005, 2002, 2000, 1996, 1995, 1992, 1990, 1986, 1980, 1975, 1970, 1962, 1958, 1952, 1947, 1942, 1937, 1932, 1927, 1922
1440 MARIPOSA	2020, 2017, 2014, 2010, 2005, 2002, 2000, 1996, 1995, 1992, 1990, 1986, 1980, 1975, 1970, 1965, 1962, 1952, 1947, 1942, 1937, 1932, 1927, 1922
1440 TULARE	2020, 2017, 2014, 2010, 2005, 2002, 2000, 1996, 1995, 1992, 1990, 1986, 1980, 1975, 1970, 1965, 1962, 1958, 1947, 1942, 1937, 1932, 1927, 1922
1441 MARIPOSA	2020, 2017, 2014, 2010, 2005, 2002, 2000, 1996, 1995, 1992, 1990, 1986, 1980, 1975, 1970, 1965, 1962, 1952, 1947, 1942, 1937, 1932, 1927, 1922
1441 MONO	2020, 2017, 2014, 2010, 2005, 2002, 2000, 1996, 1995, 1992, 1990, 1986, 1980, 1975, 1970, 1965, 1962, 1958, 1947, 1942, 1937, 1932, 1927, 1922
1441 MONO	2020, 2017, 2014, 2010, 2005, 2002, 2000, 1996, 1995, 1992, 1990, 1986, 1980, 1975, 1970, 1965, 1962, 1952, 1947, 1942, 1937, 1932, 1927, 1922
1441 MONO	2020, 2017, 2014, 2010, 2005, 2002, 2000, 1996, 1995, 1992, 1990, 1986, 1980, 1975, 1970, 1965, 1958, 1952, 1947, 1942, 1937, 1932, 1927, 1922
1441 MONO	2020, 2017, 2014, 2010, 2005, 2002, 2000, 1996, 1995, 1992, 1990, 1986, 1980, 1975, 1970, 1965, 1962, 1958, 1952, 1942, 1937, 1932, 1927, 1922
1441 MONO ST	2020, 2017, 2014, 2010, 2005, 2002, 2000, 1996, 1995, 1992, 1990, 1986, 1980, 1975, 1970, 1962, 1958, 1952, 1947, 1942, 1937, 1932, 1927, 1922
1441 TULARE	2020, 2017, 2014, 2010, 2005, 2002, 2000, 1996, 1995, 1992, 1990, 1986, 1980, 1975, 1970, 1965, 1958, 1952, 1947, 1942, 1937, 1932, 1927, 1922
1441 TULARE	2020, 2017, 2014, 2010, 2005, 2002, 2000, 1996, 1995, 1992, 1990, 1986, 1980, 1975, 1970, 1965, 1962, 1952, 1947, 1942, 1937, 1932, 1927, 1922
1441 TULARE	2020, 2017, 2014, 2010, 2005, 2002, 2000, 1996, 1995, 1992, 1990, 1986, 1980, 1975, 1970, 1965, 1962, 1958, 1947, 1942, 1937, 1932, 1927, 1922
1441 TULARE	2020, 2017, 2014, 2010, 2005, 2002, 2000, 1996, 1995, 1992, 1990, 1986, 1980, 1975, 1970, 1965, 1962, 1958, 1952, 1942, 1937, 1932, 1927, 1922

FINDINGS

Address Researched	Address Not Identified in Research Source
1441 TULARE	2020, 2017, 2014, 2010, 2005, 2002, 2000, 1996, 1995, 1992, 1990, 1986, 1980, 1975, 1970, 1965, 1962, 1958, 1952, 1947, 1937, 1932, 1927, 1922
1441 TULARE	2020, 2017, 2014, 2010, 2005, 2002, 2000, 1996, 1995, 1992, 1990, 1986, 1980, 1975, 1970, 1965, 1962, 1958, 1952, 1947, 1942, 1937, 1927, 1922
1441 TULARE	2020, 2017, 2014, 2010, 2005, 2002, 2000, 1996, 1995, 1992, 1990, 1986, 1980, 1975, 1970, 1965, 1962, 1958, 1952, 1947, 1942, 1937, 1932, 1922
1441 TULARE ST	2020, 2017, 2014, 2010, 2005, 2002, 2000, 1996, 1995, 1992, 1990, 1986, 1980, 1975, 1970, 1962, 1958, 1952, 1947, 1942, 1937, 1932, 1927, 1922
1441 TULARE ST	2020, 2017, 2014, 2010, 2005, 2002, 2000, 1996, 1995, 1992, 1990, 1986, 1980, 1975, 1965, 1962, 1958, 1952, 1947, 1942, 1937, 1932, 1927, 1922
1441 TULARE ST	2020, 2017, 2014, 2010, 2005, 2002, 2000, 1996, 1995, 1992, 1990, 1980, 1975, 1970, 1965, 1962, 1958, 1952, 1947, 1942, 1937, 1932, 1927, 1922
1441 TULARE ST	2020, 2017, 2014, 2010, 2005, 2002, 2000, 1996, 1995, 1992, 1990, 1986, 1980, 1970, 1965, 1962, 1958, 1952, 1947, 1942, 1937, 1932, 1927, 1922
1441 TULARE ST	2020, 2017, 2014, 2010, 2005, 2002, 2000, 1996, 1995, 1992, 1986, 1980, 1975, 1970, 1965, 1962, 1958, 1952, 1947, 1942, 1937, 1932, 1927, 1922
1441 TULARE ST	2020, 2017, 2014, 2010, 2005, 2002, 2000, 1996, 1992, 1990, 1986, 1980, 1975, 1970, 1965, 1962, 1958, 1952, 1947, 1942, 1937, 1932, 1927, 1922
1443 MONO	2020, 2017, 2014, 2010, 2005, 2002, 2000, 1996, 1995, 1992, 1990, 1986, 1980, 1975, 1970, 1965, 1958, 1952, 1947, 1942, 1937, 1932, 1927, 1922
1443 MONO	2020, 2017, 2014, 2010, 2005, 2002, 2000, 1996, 1995, 1992, 1990, 1986, 1980, 1975, 1970, 1965, 1962, 1958, 1947, 1942, 1937, 1932, 1927, 1922
1443 MONO	2020, 2017, 2014, 2010, 2005, 2002, 2000, 1996, 1995, 1992, 1990, 1986, 1980, 1975, 1970, 1965, 1962, 1952, 1947, 1942, 1937, 1932, 1927, 1922
1443 MONO	2020, 2017, 2014, 2010, 2005, 2002, 2000, 1996, 1995, 1992, 1990, 1986, 1980, 1975, 1970, 1965, 1962, 1958, 1952, 1942, 1937, 1932, 1927, 1922
1443 MONO ST	2020, 2017, 2014, 2010, 2005, 2002, 2000, 1996, 1995, 1992, 1990, 1986, 1980, 1975, 1970, 1962, 1958, 1952, 1947, 1942, 1937, 1932, 1927, 1922
1443 TULARE	2020, 2017, 2014, 2010, 2005, 2002, 2000, 1996, 1995, 1992, 1990, 1986, 1980, 1975, 1970, 1965, 1958, 1952, 1947, 1942, 1937, 1932, 1927, 1922
1443 TULARE	2020, 2017, 2014, 2010, 2005, 2002, 2000, 1996, 1995, 1992, 1990, 1986, 1980, 1975, 1970, 1965, 1962, 1952, 1947, 1942, 1937, 1932, 1927, 1922
1443 TULARE	2020, 2017, 2014, 2010, 2005, 2002, 2000, 1996, 1995, 1992, 1990, 1986, 1980, 1975, 1970, 1965, 1962, 1958, 1947, 1942, 1937, 1932, 1927, 1922
1443 TULARE	2020, 2017, 2014, 2010, 2005, 2002, 2000, 1996, 1995, 1992, 1990, 1986, 1980, 1975, 1970, 1965, 1962, 1958, 1952, 1947, 1937, 1932, 1927, 1922
1443 TULARE	2020, 2017, 2014, 2010, 2005, 2002, 2000, 1996, 1995, 1992, 1990, 1986, 1980, 1975, 1970, 1965, 1962, 1958, 1952, 1947, 1942, 1937, 1932, 1922
1443 TULARE	2020, 2017, 2014, 2010, 2005, 2002, 2000, 1996, 1995, 1992, 1990, 1986, 1980, 1975, 1970, 1965, 1962, 1958, 1952, 1947, 1942, 1937, 1927, 1922
1443 TULARE	2020, 2017, 2014, 2010, 2005, 2002, 2000, 1996, 1995, 1992, 1990, 1986, 1980, 1975, 1970, 1965, 1962, 1958, 1952, 1947, 1942, 1932, 1927, 1922
1443 TULARE ST	2020, 2017, 2014, 2010, 2005, 2002, 2000, 1996, 1995, 1992, 1990, 1986, 1980, 1975, 1970, 1962, 1958, 1952, 1947, 1942, 1937, 1932, 1927, 1922

FINDINGS

Address Researched	Address Not Identified in Research Source
1444 KERN	2020, 2017, 2014, 2010, 2005, 2002, 2000, 1996, 1995, 1992, 1990, 1986, 1980, 1975, 1970, 1965, 1958, 1952, 1947, 1942, 1937, 1932, 1927, 1922
1444 KERN	2020, 2017, 2014, 2010, 2005, 2002, 2000, 1996, 1995, 1992, 1990, 1986, 1980, 1975, 1970, 1965, 1962, 1952, 1947, 1942, 1937, 1932, 1927, 1922
1445 FRESNO	2020, 2017, 2014, 2010, 2005, 2002, 2000, 1996, 1995, 1992, 1990, 1986, 1980, 1975, 1970, 1965, 1962, 1952, 1947, 1942, 1937, 1932, 1927, 1922
1445 FRESNO	2020, 2017, 2014, 2010, 2005, 2002, 2000, 1996, 1995, 1992, 1990, 1986, 1980, 1975, 1970, 1965, 1962, 1958, 1947, 1942, 1937, 1932, 1927, 1922
1445 FRESNO	2020, 2017, 2014, 2010, 2005, 2002, 2000, 1996, 1995, 1992, 1990, 1986, 1980, 1975, 1970, 1965, 1962, 1958, 1952, 1947, 1942, 1937, 1927, 1922
1445 FRESNO	2020, 2017, 2014, 2010, 2005, 2002, 2000, 1996, 1995, 1992, 1990, 1986, 1980, 1975, 1970, 1965, 1962, 1958, 1952, 1947, 1942, 1937, 1932, 1922
1445 FRESNO	2020, 2017, 2014, 2010, 2005, 2002, 2000, 1996, 1995, 1992, 1990, 1986, 1980, 1975, 1970, 1965, 1962, 1958, 1952, 1947, 1937, 1932, 1927, 1922
1445 FRESNO	2020, 2017, 2014, 2010, 2005, 2002, 2000, 1996, 1995, 1992, 1990, 1986, 1980, 1975, 1970, 1965, 1962, 1958, 1952, 1947, 1942, 1932, 1927, 1922
1445 FRESNO	2020, 2017, 2014, 2010, 2005, 2002, 2000, 1996, 1995, 1992, 1990, 1986, 1980, 1975, 1970, 1965, 1962, 1958, 1952, 1942, 1937, 1932, 1927, 1922
1445 FRESNO ST	2020, 2017, 2014, 2010, 2005, 2002, 2000, 1996, 1995, 1992, 1990, 1986, 1980, 1975, 1965, 1962, 1958, 1952, 1947, 1942, 1937, 1932, 1927, 1922
1445 FRESNO ST	2020, 2017, 2014, 2010, 2005, 2002, 2000, 1996, 1995, 1992, 1990, 1986, 1980, 1975, 1970, 1962, 1958, 1952, 1947, 1942, 1937, 1932, 1927, 1922
1445 FRESNO ST	2020, 2017, 2014, 2010, 2005, 2000, 1996, 1995, 1992, 1990, 1986, 1980, 1975, 1970, 1965, 1962, 1958, 1952, 1947, 1942, 1937, 1932, 1927, 1922
1445 TULARE	2020, 2017, 2014, 2010, 2005, 2002, 2000, 1996, 1995, 1992, 1990, 1986, 1980, 1975, 1970, 1965, 1962, 1958, 1952, 1942, 1937, 1932, 1927, 1922
1445 TULARE ST	2020, 2017, 2014, 2010, 2005, 2002, 2000, 1996, 1995, 1992, 1990, 1980, 1975, 1970, 1965, 1962, 1958, 1952, 1947, 1942, 1937, 1932, 1927, 1922
1447 TULARE	2020, 2017, 2014, 2010, 2005, 2002, 2000, 1996, 1995, 1992, 1990, 1986, 1980, 1975, 1970, 1965, 1958, 1952, 1947, 1942, 1937, 1932, 1927, 1922
1447 TULARE	2020, 2017, 2014, 2010, 2005, 2002, 2000, 1996, 1995, 1992, 1990, 1986, 1980, 1975, 1970, 1965, 1962, 1952, 1947, 1942, 1937, 1932, 1927, 1922
1447 TULARE	2020, 2017, 2014, 2010, 2005, 2002, 2000, 1996, 1995, 1992, 1990, 1986, 1980, 1975, 1970, 1965, 1962, 1958, 1952, 1942, 1937, 1932, 1927, 1922
1447 TULARE	2020, 2017, 2014, 2010, 2005, 2002, 2000, 1996, 1995, 1992, 1990, 1986, 1980, 1975, 1970, 1965, 1962, 1958, 1952, 1947, 1937, 1932, 1927, 1922
1447 TULARE	2020, 2017, 2014, 2010, 2005, 2002, 2000, 1996, 1995, 1992, 1990, 1986, 1980, 1975, 1970, 1965, 1962, 1958, 1952, 1947, 1942, 1937, 1932, 1922
1447 TULARE	2020, 2017, 2014, 2010, 2005, 2002, 2000, 1996, 1995, 1992, 1990, 1986, 1980, 1975, 1970, 1965, 1962, 1958, 1952, 1947, 1942, 1937, 1927, 1922
1447 TULARE	2020, 2017, 2014, 2010, 2005, 2002, 2000, 1996, 1995, 1992, 1990, 1986, 1980, 1975, 1970, 1965, 1962, 1958, 1952, 1947, 1942, 1932, 1927, 1922
1447 TULARE ST	2020, 2017, 2014, 2010, 2005, 2002, 2000, 1996, 1995, 1992, 1990, 1986, 1980, 1975, 1970, 1962, 1958, 1952, 1947, 1942, 1937, 1932, 1927, 1922

FINDINGS

Address Researched	Address Not Identified in Research Source
1447 TULARE ST	2020, 2017, 2014, 2010, 2005, 2002, 2000, 1996, 1995, 1992, 1990, 1986, 1980, 1975, 1965, 1962, 1958, 1952, 1947, 1942, 1937, 1932, 1927, 1922
1447 TULARE ST	2020, 2017, 2014, 2010, 2005, 2002, 2000, 1996, 1995, 1992, 1990, 1980, 1975, 1970, 1965, 1962, 1958, 1952, 1947, 1942, 1937, 1932, 1927, 1922
1447 TULARE ST	2020, 2017, 2014, 2010, 2005, 2002, 2000, 1996, 1995, 1992, 1990, 1986, 1980, 1970, 1965, 1962, 1958, 1952, 1947, 1942, 1937, 1932, 1927, 1922
1447 TULARE ST	2020, 2017, 2014, 2010, 2005, 2002, 2000, 1996, 1995, 1992, 1986, 1980, 1975, 1970, 1965, 1962, 1958, 1952, 1947, 1942, 1937, 1932, 1927, 1922
1452 FRESNO	2020, 2017, 2014, 2010, 2005, 2002, 2000, 1996, 1995, 1992, 1990, 1986, 1980, 1975, 1970, 1965, 1962, 1952, 1947, 1942, 1937, 1932, 1927, 1922
1452 FRESNO	2020, 2017, 2014, 2010, 2005, 2002, 2000, 1996, 1995, 1992, 1990, 1986, 1980, 1975, 1970, 1965, 1962, 1958, 1947, 1942, 1937, 1932, 1927, 1922
1452 FRESNO	2020, 2017, 2014, 2010, 2005, 2002, 2000, 1996, 1995, 1992, 1990, 1986, 1980, 1975, 1970, 1965, 1962, 1958, 1952, 1947, 1942, 1937, 1927, 1922
1452 FRESNO	2020, 2017, 2014, 2010, 2005, 2002, 2000, 1996, 1995, 1992, 1990, 1986, 1980, 1975, 1970, 1965, 1962, 1958, 1952, 1947, 1942, 1937, 1932, 1922
1452 FRESNO	2020, 2017, 2014, 2010, 2005, 2002, 2000, 1996, 1995, 1992, 1990, 1986, 1980, 1975, 1970, 1965, 1962, 1958, 1952, 1947, 1937, 1932, 1927, 1922
1452 FRESNO	2020, 2017, 2014, 2010, 2005, 2002, 2000, 1996, 1995, 1992, 1990, 1986, 1980, 1975, 1970, 1965, 1962, 1958, 1952, 1947, 1942, 1932, 1927, 1922
1452 FRESNO	2020, 2017, 2014, 2010, 2005, 2002, 2000, 1996, 1995, 1992, 1990, 1986, 1980, 1975, 1970, 1965, 1962, 1958, 1952, 1942, 1937, 1932, 1927, 1922
1452 FRESNO ST	2020, 2017, 2014, 2010, 2005, 2002, 2000, 1996, 1995, 1992, 1990, 1986, 1980, 1975, 1965, 1962, 1958, 1952, 1947, 1942, 1937, 1932, 1927, 1922
1452 FRESNO ST	2020, 2017, 2014, 2010, 2005, 2002, 2000, 1996, 1995, 1992, 1990, 1986, 1980, 1975, 1970, 1962, 1958, 1952, 1947, 1942, 1937, 1932, 1927, 1922
1452 FRESNO ST	2020, 2017, 2014, 2010, 2005, 2002, 2000, 1996, 1995, 1992, 1986, 1980, 1975, 1970, 1965, 1962, 1958, 1952, 1947, 1942, 1937, 1932, 1927, 1922
1452 FRESNO ST	2020, 2017, 2014, 2010, 2005, 2002, 2000, 1996, 1995, 1992, 1990, 1980, 1975, 1970, 1965, 1962, 1958, 1952, 1947, 1942, 1937, 1932, 1927, 1922
1452 FRESNO ST	2020, 2017, 2014, 2010, 2005, 2002, 2000, 1996, 1995, 1992, 1990, 1986, 1980, 1970, 1965, 1962, 1958, 1952, 1947, 1942, 1937, 1932, 1927, 1922
1452 FRESNO ST	2020, 2017, 2014, 2010, 2005, 2002, 2000, 1996, 1995, 1992, 1990, 1986, 1975, 1970, 1965, 1962, 1958, 1952, 1947, 1942, 1937, 1932, 1927, 1922
1452 FRESNO ST	2020, 2017, 2014, 2010, 2005, 2000, 1996, 1995, 1992, 1990, 1986, 1980, 1975, 1970, 1965, 1962, 1958, 1952, 1947, 1942, 1937, 1932, 1927, 1922
1452 FRESNO ST	2020, 2017, 2014, 2010, 2005, 2002, 1996, 1995, 1992, 1990, 1986, 1980, 1975, 1970, 1965, 1962, 1958, 1952, 1947, 1942, 1937, 1932, 1927, 1922
1452 FRESNO ST	2020, 2017, 2014, 2010, 2005, 2002, 2000, 1996, 1992, 1990, 1986, 1980, 1975, 1970, 1965, 1962, 1958, 1952, 1947, 1942, 1937, 1932, 1927, 1922
1452 FRESNO ST	2020, 2017, 2014, 2010, 2005, 2002, 2000, 1996, 1995, 1990, 1986, 1980, 1975, 1970, 1965, 1962, 1958, 1952, 1947, 1942, 1937, 1932, 1927, 1922
1452 FRESNO ST	2020, 2017, 2014, 2005, 2002, 2000, 1996, 1995, 1992, 1990, 1986, 1980, 1975, 1970, 1965, 1962, 1958, 1952, 1947, 1942, 1937, 1932, 1927, 1922

FINDINGS

Address Researched	Address Not Identified in Research Source
1452 FRESNO ST	2020, 2017, 2014, 2010, 2002, 2000, 1996, 1995, 1992, 1990, 1986, 1980, 1975, 1970, 1965, 1962, 1958, 1952, 1947, 1942, 1937, 1932, 1927, 1922
1452 FRESNO ST	2017, 2014, 2010, 2005, 2002, 2000, 1996, 1995, 1992, 1990, 1986, 1980, 1975, 1970, 1965, 1962, 1958, 1952, 1947, 1942, 1937, 1932, 1927, 1922
1454 KERN	2020, 2017, 2014, 2010, 2005, 2002, 2000, 1996, 1995, 1992, 1990, 1986, 1980, 1975, 1970, 1965, 1962, 1958, 1952, 1947, 1937, 1932, 1927, 1922
1454 KERN	2020, 2017, 2014, 2010, 2005, 2002, 2000, 1996, 1995, 1992, 1990, 1986, 1980, 1975, 1970, 1965, 1962, 1958, 1952, 1947, 1942, 1937, 1927, 1922
1454 KERN	2020, 2017, 2014, 2010, 2005, 2002, 2000, 1996, 1995, 1992, 1990, 1986, 1980, 1975, 1970, 1965, 1962, 1958, 1952, 1947, 1942, 1932, 1927, 1922
1456 FRESNO	2020, 2017, 2014, 2010, 2005, 2002, 2000, 1996, 1995, 1992, 1990, 1986, 1980, 1975, 1970, 1965, 1962, 1958, 1947, 1942, 1937, 1932, 1927, 1922
1456 FRESNO	2020, 2017, 2014, 2010, 2005, 2002, 2000, 1996, 1995, 1992, 1990, 1986, 1980, 1975, 1970, 1965, 1962, 1952, 1947, 1942, 1937, 1932, 1927, 1922
1456 FRESNO	2020, 2017, 2014, 2010, 2005, 2002, 2000, 1996, 1995, 1992, 1990, 1986, 1980, 1975, 1970, 1965, 1962, 1958, 1952, 1947, 1942, 1937, 1932, 1927, 1922
1456 FRESNO	2020, 2017, 2014, 2010, 2005, 2002, 2000, 1996, 1995, 1992, 1990, 1986, 1980, 1975, 1970, 1965, 1962, 1958, 1952, 1947, 1937, 1932, 1922
1456 FRESNO	2020, 2017, 2014, 2010, 2005, 2002, 2000, 1996, 1995, 1992, 1990, 1986, 1980, 1975, 1970, 1965, 1962, 1958, 1952, 1947, 1937, 1932, 1927, 1922
1456 FRESNO	2020, 2017, 2014, 2010, 2005, 2002, 2000, 1996, 1995, 1992, 1990, 1986, 1980, 1975, 1970, 1965, 1962, 1958, 1952, 1947, 1942, 1932, 1927, 1922
1456 FRESNO	2020, 2017, 2014, 2010, 2005, 2002, 2000, 1996, 1995, 1992, 1990, 1986, 1980, 1975, 1970, 1965, 1962, 1958, 1952, 1942, 1937, 1932, 1927, 1922
1456 FRESNO ST	2020, 2017, 2014, 2010, 2005, 2002, 2000, 1996, 1995, 1992, 1990, 1986, 1980, 1975, 1970, 1962, 1958, 1952, 1947, 1942, 1937, 1932, 1927, 1922
1456 FRESNO ST	2020, 2017, 2014, 2010, 2005, 2002, 2000, 1996, 1995, 1992, 1990, 1986, 1980, 1975, 1965, 1962, 1958, 1952, 1947, 1942, 1937, 1932, 1927, 1922
1456 FRESNO ST	2020, 2017, 2014, 2010, 2005, 2002, 2000, 1996, 1995, 1992, 1990, 1986, 1975, 1970, 1965, 1962, 1958, 1952, 1947, 1942, 1937, 1932, 1927, 1922
1456 FRESNO ST	2020, 2017, 2014, 2010, 2005, 2002, 2000, 1996, 1995, 1992, 1986, 1980, 1975, 1970, 1965, 1962, 1958, 1952, 1947, 1942, 1937, 1932, 1927, 1922
1456 KERN	2020, 2017, 2014, 2010, 2005, 2002, 2000, 1996, 1995, 1992, 1990, 1986, 1980, 1975, 1970, 1965, 1958, 1952, 1947, 1942, 1937, 1932, 1927, 1922
1456 KERN	2020, 2017, 2014, 2010, 2005, 2002, 2000, 1996, 1995, 1992, 1990, 1986, 1980, 1975, 1970, 1965, 1962, 1952, 1947, 1942, 1937, 1932, 1927, 1922
1456 KERN	2020, 2017, 2014, 2010, 2005, 2002, 2000, 1996, 1995, 1992, 1990, 1986, 1980, 1975, 1970, 1965, 1962, 1958, 1947, 1942, 1937, 1932, 1927, 1922
1456 KERN	2020, 2017, 2014, 2010, 2005, 2002, 2000, 1996, 1995, 1992, 1990, 1986, 1980, 1975, 1970, 1965, 1962, 1958, 1952, 1942, 1937, 1932, 1927, 1922
1456 KERN	2020, 2017, 2014, 2010, 2005, 2002, 2000, 1996, 1995, 1992, 1990, 1986, 1980, 1975, 1970, 1965, 1962, 1958, 1952, 1947, 1937, 1932, 1927, 1922
1456 KERN	2020, 2017, 2014, 2010, 2005, 2002, 2000, 1996, 1995, 1992, 1990, 1986, 1980, 1975, 1970, 1965, 1962, 1958, 1952, 1947, 1942, 1937, 1932, 1927

FINDINGS

Address Researched	Address Not Identified in Research Source
1456 KERN	2020, 2017, 2014, 2010, 2005, 2002, 2000, 1996, 1995, 1992, 1990, 1986, 1980, 1975, 1970, 1965, 1962, 1958, 1952, 1947, 1942, 1937, 1927, 1922
1456 KERN	2020, 2017, 2014, 2010, 2005, 2002, 2000, 1996, 1995, 1992, 1990, 1986, 1980, 1975, 1970, 1965, 1962, 1958, 1952, 1947, 1942, 1932, 1927, 1922
1456 KERN ST	2020, 2017, 2014, 2010, 2005, 2002, 2000, 1996, 1995, 1992, 1990, 1986, 1980, 1975, 1970, 1962, 1958, 1952, 1947, 1942, 1937, 1932, 1927, 1922
1458 KERN	2020, 2017, 2014, 2010, 2005, 2002, 2000, 1996, 1995, 1992, 1990, 1986, 1980, 1975, 1970, 1965, 1958, 1952, 1947, 1942, 1937, 1932, 1927, 1922
1458 KERN	2020, 2017, 2014, 2010, 2005, 2002, 2000, 1996, 1995, 1992, 1990, 1986, 1980, 1975, 1970, 1965, 1962, 1958, 1947, 1942, 1937, 1932, 1927, 1922
1458 KERN	2020, 2017, 2014, 2010, 2005, 2002, 2000, 1996, 1995, 1992, 1990, 1986, 1980, 1975, 1970, 1965, 1962, 1952, 1947, 1942, 1937, 1932, 1927, 1922
1458 KERN	2020, 2017, 2014, 2010, 2005, 2002, 2000, 1996, 1995, 1992, 1990, 1986, 1980, 1975, 1970, 1965, 1962, 1958, 1952, 1947, 1942, 1932, 1927, 1922
1458 KERN	2020, 2017, 2014, 2010, 2005, 2002, 2000, 1996, 1995, 1992, 1990, 1986, 1980, 1975, 1970, 1965, 1962, 1958, 1952, 1947, 1942, 1937, 1927, 1922
1458 KERN	2020, 2017, 2014, 2010, 2005, 2002, 2000, 1996, 1995, 1992, 1990, 1986, 1980, 1975, 1970, 1965, 1962, 1958, 1952, 1947, 1937, 1932, 1927, 1922
1458 KERN	2020, 2017, 2014, 2010, 2005, 2002, 2000, 1996, 1995, 1992, 1990, 1986, 1980, 1975, 1970, 1965, 1962, 1958, 1952, 1942, 1937, 1932, 1927, 1922
1458 KERN ST	2020, 2017, 2014, 2010, 2005, 2002, 2000, 1996, 1995, 1992, 1990, 1986, 1980, 1975, 1970, 1962, 1958, 1952, 1947, 1942, 1937, 1932, 1927, 1922
1458 KERN ST	2020, 2017, 2014, 2010, 2005, 2002, 2000, 1996, 1995, 1992, 1990, 1986, 1980, 1975, 1965, 1962, 1958, 1952, 1947, 1942, 1937, 1932, 1927, 1922
1458 KERN ST	2020, 2017, 2014, 2010, 2005, 2002, 2000, 1996, 1995, 1992, 1986, 1980, 1975, 1970, 1965, 1962, 1958, 1952, 1947, 1942, 1937, 1932, 1927, 1922
1458 KERN ST	2020, 2017, 2014, 2010, 2005, 2002, 2000, 1996, 1995, 1990, 1986, 1980, 1975, 1970, 1965, 1962, 1958, 1952, 1947, 1942, 1937, 1932, 1927, 1922
1458 KERN ST	2020, 2017, 2014, 2010, 2005, 2002, 2000, 1996, 1995, 1992, 1990, 1980, 1975, 1970, 1965, 1962, 1958, 1952, 1947, 1942, 1937, 1932, 1927, 1922
1458 KERN ST	2020, 2017, 2014, 2010, 2005, 2002, 2000, 1996, 1995, 1992, 1990, 1986, 1975, 1970, 1965, 1962, 1958, 1952, 1947, 1942, 1937, 1932, 1927, 1922
1458 KERN ST	2020, 2017, 2014, 2010, 2005, 2002, 2000, 1996, 1995, 1992, 1990, 1986, 1980, 1970, 1965, 1962, 1958, 1952, 1947, 1942, 1937, 1932, 1927, 1922
1458 KERN ST	2017, 2014, 2010, 2005, 2002, 2000, 1996, 1995, 1992, 1990, 1986, 1980, 1975, 1970, 1965, 1962, 1958, 1952, 1947, 1942, 1937, 1932, 1927, 1922
1458 KERN ST	2020, 2014, 2010, 2005, 2002, 2000, 1996, 1995, 1992, 1990, 1986, 1980, 1975, 1970, 1965, 1962, 1958, 1952, 1947, 1942, 1937, 1932, 1927, 1922
1458 KERN ST	2020, 2017, 2010, 2005, 2002, 2000, 1996, 1995, 1992, 1990, 1986, 1980, 1975, 1970, 1965, 1962, 1958, 1952, 1947, 1942, 1937, 1932, 1927, 1922
1458 KERN ST	2020, 2017, 2014, 2010, 2002, 2000, 1996, 1995, 1992, 1990, 1986, 1980, 1975, 1970, 1965, 1962, 1958, 1952, 1947, 1942, 1937, 1932, 1927, 1922
1458 KERN ST	2020, 2017, 2014, 2005, 2002, 2000, 1996, 1995, 1992, 1990, 1986, 1980, 1975, 1970, 1965, 1962, 1958, 1952, 1947, 1942, 1937, 1932, 1927, 1922

FINDINGS

Address Researched	Address Not Identified in Research Source
1458 KERN ST	2020, 2017, 2014, 2010, 2005, 2000, 1996, 1995, 1992, 1990, 1986, 1980, 1975, 1970, 1965, 1962, 1958, 1952, 1947, 1942, 1937, 1932, 1927, 1922
1458 KERN ST	2020, 2017, 2014, 2010, 2005, 2002, 2000, 1995, 1992, 1990, 1986, 1980, 1975, 1970, 1965, 1962, 1958, 1952, 1947, 1942, 1937, 1932, 1927, 1922
1458 KERN ST	2020, 2017, 2014, 2010, 2005, 2002, 1996, 1995, 1992, 1990, 1986, 1980, 1975, 1970, 1965, 1962, 1958, 1952, 1947, 1942, 1937, 1932, 1927, 1922
1458 Kern Street	2020, 2017, 2014, 2010, 2005, 2002, 2000, 1996, 1995, 1992, 1990, 1986, 1980, 1975, 1970, 1965, 1962, 1958, 1952, 1947, 1942, 1937, 1932, 1927, 1922
1460 FRESNO	2020, 2017, 2014, 2010, 2005, 2002, 2000, 1996, 1995, 1992, 1990, 1986, 1980, 1975, 1970, 1965, 1962, 1952, 1947, 1942, 1937, 1932, 1927, 1922
1460 FRESNO	2020, 2017, 2014, 2010, 2005, 2002, 2000, 1996, 1995, 1992, 1990, 1986, 1980, 1975, 1970, 1965, 1962, 1958, 1947, 1942, 1937, 1932, 1927, 1922
1460 FRESNO	2020, 2017, 2014, 2010, 2005, 2002, 2000, 1996, 1995, 1992, 1990, 1986, 1980, 1975, 1970, 1965, 1962, 1958, 1952, 1942, 1937, 1932, 1927, 1922
1460 FRESNO	2020, 2017, 2014, 2010, 2005, 2002, 2000, 1996, 1995, 1992, 1990, 1986, 1980, 1975, 1970, 1965, 1962, 1958, 1952, 1947, 1937, 1932, 1927, 1922
1460 FRESNO	2020, 2017, 2014, 2010, 2005, 2002, 2000, 1996, 1995, 1992, 1990, 1986, 1980, 1975, 1970, 1965, 1962, 1958, 1952, 1947, 1942, 1932, 1927, 1922
1460 FRESNO	2020, 2017, 2014, 2010, 2005, 2002, 2000, 1996, 1995, 1992, 1990, 1986, 1980, 1975, 1970, 1965, 1962, 1958, 1952, 1947, 1942, 1937, 1927, 1922
1460 FRESNO	2020, 2017, 2014, 2010, 2005, 2002, 2000, 1996, 1995, 1992, 1990, 1986, 1980, 1975, 1970, 1965, 1962, 1958, 1952, 1947, 1942, 1937, 1932, 1922
1460 FRESNO ST	2020, 2017, 2014, 2010, 2005, 2002, 2000, 1996, 1995, 1992, 1990, 1986, 1980, 1975, 1965, 1962, 1958, 1952, 1947, 1942, 1937, 1932, 1927, 1922
1460 FRESNO ST	2020, 2017, 2014, 2010, 2005, 2002, 2000, 1996, 1995, 1992, 1990, 1986, 1980, 1975, 1970, 1962, 1958, 1952, 1947, 1942, 1937, 1932, 1927, 1922
1460 FRESNO ST	2017, 2014, 2010, 2005, 2002, 2000, 1996, 1995, 1992, 1990, 1986, 1980, 1975, 1970, 1965, 1962, 1958, 1952, 1947, 1942, 1937, 1932, 1927, 1922
1460 FRESNO ST	2020, 2017, 2010, 2005, 2002, 2000, 1996, 1995, 1992, 1990, 1986, 1980, 1975, 1970, 1965, 1962, 1958, 1952, 1947, 1942, 1937, 1932, 1927, 1922
1460 FRESNO ST	2020, 2014, 2010, 2005, 2002, 2000, 1996, 1995, 1992, 1990, 1986, 1980, 1975, 1970, 1965, 1962, 1958, 1952, 1947, 1942, 1937, 1932, 1927, 1922
1460 FRESNO ST	2020, 2017, 2014, 2010, 2005, 2000, 1996, 1995, 1992, 1990, 1986, 1980, 1975, 1970, 1965, 1962, 1958, 1952, 1947, 1942, 1937, 1932, 1927, 1922
1460 FRESNO ST	2020, 2017, 2014, 2010, 2005, 2002, 2000, 1996, 1995, 1992, 1990, 1986, 1980, 1970, 1965, 1962, 1958, 1952, 1947, 1942, 1937, 1932, 1927, 1922
1460 FRESNO ST	2020, 2017, 2014, 2010, 2005, 2002, 2000, 1996, 1995, 1992, 1990, 1986, 1975, 1970, 1965, 1962, 1958, 1952, 1947, 1942, 1937, 1932, 1927, 1922
1460 FRESNO ST	2020, 2017, 2014, 2010, 2005, 2002, 2000, 1996, 1995, 1992, 1990, 1980, 1975, 1970, 1965, 1962, 1958, 1952, 1947, 1942, 1937, 1932, 1927, 1922
1460 FRESNO ST	2020, 2017, 2014, 2010, 2005, 2002, 2000, 1996, 1995, 1992, 1986, 1980, 1975, 1970, 1965, 1962, 1958, 1952, 1947, 1942, 1937, 1932, 1927, 1922
1461 FRESNO ST	2020, 2017, 2014, 2010, 2005, 2002, 2000, 1996, 1995, 1992, 1990, 1986, 1980, 1975, 1970, 1965, 1962, 1958, 1952, 1947, 1942, 1937, 1927, 1922

FINDINGS

Address Researched	Address Not Identified in Research Source
1464 FRESNO	2020, 2017, 2014, 2010, 2005, 2002, 2000, 1996, 1995, 1992, 1990, 1986, 1980, 1975, 1970, 1965, 1962, 1952, 1947, 1942, 1937, 1932, 1927, 1922
1464 FRESNO	2020, 2017, 2014, 2010, 2005, 2002, 2000, 1996, 1995, 1992, 1990, 1986, 1980, 1975, 1970, 1965, 1962, 1958, 1952, 1947, 1942, 1937, 1932, 1922
1464 FRESNO	2020, 2017, 2014, 2010, 2005, 2002, 2000, 1996, 1995, 1992, 1990, 1986, 1980, 1975, 1970, 1965, 1962, 1958, 1952, 1947, 1942, 1937, 1927, 1922
1464 FRESNO ST	2020, 2017, 2014, 2010, 2005, 2002, 2000, 1996, 1995, 1992, 1990, 1986, 1980, 1975, 1970, 1962, 1958, 1952, 1947, 1942, 1937, 1932, 1927, 1922
1464 FRESNO ST	2020, 2017, 2014, 2010, 2005, 2002, 2000, 1996, 1995, 1992, 1990, 1986, 1980, 1975, 1965, 1962, 1958, 1952, 1947, 1942, 1937, 1932, 1927, 1922
1464 FRESNO ST	2020, 2017, 2014, 2010, 2005, 2002, 2000, 1996, 1995, 1992, 1986, 1980, 1975, 1970, 1965, 1962, 1958, 1952, 1947, 1942, 1937, 1932, 1927, 1922
1464 FRESNO ST	2020, 2017, 2014, 2010, 2005, 2002, 2000, 1996, 1995, 1992, 1990, 1980, 1975, 1970, 1965, 1962, 1958, 1952, 1947, 1942, 1937, 1932, 1927, 1922
1464 FRESNO ST	2020, 2017, 2014, 2010, 2005, 2002, 2000, 1996, 1995, 1992, 1990, 1986, 1975, 1970, 1965, 1962, 1958, 1952, 1947, 1942, 1937, 1932, 1927, 1922
1464 FRESNO ST	2020, 2017, 2014, 2010, 2005, 2002, 2000, 1996, 1995, 1992, 1990, 1986, 1980, 1970, 1965, 1962, 1958, 1952, 1947, 1942, 1937, 1932, 1927, 1922
1464 FRESNO ST	2020, 2014, 2010, 2005, 2002, 2000, 1996, 1995, 1992, 1990, 1986, 1980, 1975, 1970, 1965, 1962, 1958, 1952, 1947, 1942, 1937, 1932, 1927, 1922
1464 FRESNO ST	2020, 2017, 2010, 2005, 2002, 2000, 1996, 1995, 1992, 1990, 1986, 1980, 1975, 1970, 1965, 1962, 1958, 1952, 1947, 1942, 1937, 1932, 1927, 1922
1465 TULARE	2020, 2017, 2014, 2010, 2005, 2002, 2000, 1996, 1995, 1992, 1990, 1986, 1980, 1975, 1970, 1965, 1962, 1958, 1947, 1942, 1937, 1932, 1927, 1922
1466 FRESNO ST	2020, 2017, 2014, 2010, 2005, 2002, 2000, 1996, 1995, 1992, 1990, 1986, 1980, 1970, 1965, 1962, 1958, 1952, 1947, 1942, 1937, 1932, 1927, 1922
1468 FRESNO	2020, 2017, 2014, 2010, 2005, 2002, 2000, 1996, 1995, 1992, 1990, 1986, 1980, 1975, 1970, 1965, 1962, 1958, 1947, 1942, 1937, 1932, 1927, 1922
1468 FRESNO	2020, 2017, 2014, 2010, 2005, 2002, 2000, 1996, 1995, 1992, 1990, 1986, 1980, 1975, 1970, 1965, 1962, 1952, 1947, 1942, 1937, 1932, 1927, 1922
1468 FRESNO	2020, 2017, 2014, 2010, 2005, 2002, 2000, 1996, 1995, 1992, 1990, 1986, 1980, 1975, 1970, 1965, 1962, 1958, 1952, 1947, 1942, 1937, 1932, 1922
1468 FRESNO	2020, 2017, 2014, 2010, 2005, 2002, 2000, 1996, 1995, 1992, 1990, 1986, 1980, 1975, 1970, 1965, 1962, 1958, 1952, 1947, 1942, 1932, 1927, 1922
1468 FRESNO	2020, 2017, 2014, 2010, 2005, 2002, 2000, 1996, 1995, 1992, 1990, 1986, 1980, 1975, 1970, 1965, 1962, 1958, 1952, 1947, 1937, 1932, 1927, 1922
1468 FRESNO ST	2020, 2017, 2014, 2010, 2005, 2002, 2000, 1996, 1995, 1992, 1986, 1980, 1975, 1970, 1965, 1962, 1958, 1952, 1947, 1942, 1937, 1932, 1927, 1922
1468 FRESNO ST	2020, 2017, 2014, 2010, 2002, 2000, 1996, 1995, 1992, 1990, 1986, 1980, 1975, 1970, 1965, 1962, 1958, 1952, 1947, 1942, 1937, 1932, 1927, 1922
1468 FRESNO ST	2020, 2017, 2014, 2010, 2005, 2000, 1996, 1995, 1992, 1990, 1986, 1980, 1975, 1970, 1965, 1962, 1958, 1952, 1947, 1942, 1937, 1932, 1927, 1922
1468 FRESNO ST	2020, 2017, 2014, 2010, 2005, 2002, 1996, 1995, 1992, 1990, 1986, 1980, 1975, 1970, 1965, 1962, 1958, 1952, 1947, 1942, 1937, 1932, 1927, 1922

FINDINGS

Address Researched	Address Not Identified in Research Source
1468 FRESNO ST	2020, 2017, 2014, 2010, 2005, 2002, 2000, 1995, 1992, 1990, 1986, 1980, 1975, 1970, 1965, 1962, 1958, 1952, 1947, 1942, 1937, 1932, 1927, 1922
1472 FRESNO	2020, 2017, 2014, 2010, 2005, 2002, 2000, 1996, 1995, 1992, 1990, 1986, 1980, 1975, 1970, 1965, 1962, 1952, 1947, 1942, 1937, 1932, 1927, 1922
1472 FRESNO	2020, 2017, 2014, 2010, 2005, 2002, 2000, 1996, 1995, 1992, 1990, 1986, 1980, 1975, 1970, 1965, 1962, 1958, 1947, 1942, 1937, 1932, 1927, 1922
1472 FRESNO	2020, 2017, 2014, 2010, 2005, 2002, 2000, 1996, 1995, 1992, 1990, 1986, 1980, 1975, 1970, 1965, 1962, 1958, 1952, 1942, 1937, 1932, 1927, 1922
1472 FRESNO ST	2020, 2017, 2014, 2010, 2005, 2002, 2000, 1996, 1995, 1992, 1990, 1986, 1980, 1975, 1965, 1962, 1958, 1952, 1947, 1942, 1937, 1932, 1927, 1922
1472 FRESNO ST	2020, 2017, 2014, 2010, 2005, 2002, 2000, 1996, 1995, 1992, 1990, 1986, 1980, 1975, 1970, 1962, 1958, 1952, 1947, 1942, 1937, 1932, 1927, 1922
1472 FRESNO ST	2020, 2017, 2014, 2010, 2005, 2002, 1996, 1995, 1992, 1990, 1986, 1980, 1975, 1970, 1965, 1962, 1958, 1952, 1947, 1942, 1937, 1932, 1927, 1922
1472 FRESNO ST	2020, 2017, 2014, 2010, 2005, 2000, 1996, 1995, 1992, 1990, 1986, 1980, 1975, 1970, 1965, 1962, 1958, 1952, 1947, 1942, 1937, 1932, 1927, 1922
1472 FRESNO ST	2020, 2017, 2014, 2010, 2002, 2000, 1996, 1995, 1992, 1990, 1986, 1980, 1975, 1970, 1965, 1962, 1958, 1952, 1947, 1942, 1937, 1932, 1927, 1922
1472 FRESNO ST	2020, 2017, 2014, 2010, 2005, 2002, 2000, 1996, 1995, 1992, 1986, 1980, 1975, 1970, 1965, 1962, 1958, 1952, 1947, 1942, 1937, 1932, 1927, 1922
1472 FRESNO ST	2020, 2017, 2014, 2010, 2005, 2002, 2000, 1996, 1995, 1992, 1990, 1980, 1975, 1970, 1965, 1962, 1958, 1952, 1947, 1942, 1937, 1932, 1927, 1922
1472 FRESNO ST	2020, 2017, 2014, 2010, 2005, 2002, 2000, 1996, 1995, 1992, 1990, 1986, 1980, 1970, 1965, 1962, 1958, 1952, 1947, 1942, 1937, 1932, 1927, 1922
1472 FRESNO ST	2020, 2017, 2014, 2010, 2005, 2002, 2000, 1996, 1995, 1992, 1990, 1986, 1975, 1970, 1965, 1962, 1958, 1952, 1947, 1942, 1937, 1932, 1927, 1922
1474 FRESNO	2020, 2017, 2014, 2010, 2005, 2002, 2000, 1996, 1995, 1992, 1990, 1986, 1980, 1975, 1970, 1965, 1962, 1958, 1947, 1942, 1937, 1932, 1927, 1922
1474 FRESNO	2020, 2017, 2014, 2010, 2005, 2002, 2000, 1996, 1995, 1992, 1990, 1986, 1980, 1975, 1970, 1965, 1962, 1952, 1947, 1942, 1937, 1932, 1927, 1922
1474 FRESNO	2020, 2017, 2014, 2010, 2005, 2002, 2000, 1996, 1995, 1992, 1990, 1986, 1980, 1975, 1970, 1965, 1962, 1958, 1952, 1947, 1937, 1932, 1927, 1922
1474 FRESNO ST	2020, 2017, 2014, 2010, 2005, 2002, 2000, 1996, 1995, 1992, 1990, 1986, 1980, 1975, 1970, 1962, 1958, 1952, 1947, 1942, 1937, 1932, 1927, 1922
1474 FRESNO ST	2020, 2017, 2014, 2010, 2005, 2002, 2000, 1996, 1995, 1992, 1990, 1986, 1980, 1975, 1965, 1962, 1958, 1952, 1947, 1942, 1937, 1932, 1927, 1922
1474 FRESNO ST	2020, 2017, 2014, 2010, 2005, 2002, 2000, 1996, 1995, 1992, 1990, 1986, 1980, 1970, 1965, 1962, 1958, 1952, 1947, 1942, 1937, 1932, 1927, 1922
1474 FRESNO ST	2020, 2017, 2014, 2010, 2005, 2002, 2000, 1996, 1995, 1992, 1986, 1980, 1975, 1970, 1965, 1962, 1958, 1952, 1947, 1942, 1937, 1932, 1927, 1922
1474 FRESNO ST	2020, 2017, 2014, 2010, 2002, 2000, 1996, 1995, 1992, 1990, 1986, 1980, 1975, 1970, 1965, 1962, 1958, 1952, 1947, 1942, 1937, 1932, 1927, 1922
1474 FRESNO ST	2020, 2017, 2014, 2005, 2002, 2000, 1996, 1995, 1992, 1990, 1986, 1980, 1975, 1970, 1965, 1962, 1958, 1952, 1947, 1942, 1937, 1932, 1927, 1922

FINDINGS

Address Researched	Address Not Identified in Research Source
1474 FRESNO ST	2020, 2017, 2010, 2005, 2002, 2000, 1996, 1995, 1992, 1990, 1986, 1980, 1975, 1970, 1965, 1962, 1958, 1952, 1947, 1942, 1937, 1932, 1927, 1922
1474 FRESNO ST	2020, 2017, 2014, 2010, 2005, 2000, 1996, 1995, 1992, 1990, 1986, 1980, 1975, 1970, 1965, 1962, 1958, 1952, 1947, 1942, 1937, 1932, 1927, 1922
1474 FRESNO ST	2020, 2017, 2014, 2010, 2005, 2002, 1996, 1995, 1992, 1990, 1986, 1980, 1975, 1970, 1965, 1962, 1958, 1952, 1947, 1942, 1937, 1932, 1927, 1922
1474 FRESNO ST	2020, 2017, 2014, 2010, 2005, 2002, 2000, 1995, 1992, 1990, 1986, 1980, 1975, 1970, 1965, 1962, 1958, 1952, 1947, 1942, 1937, 1932, 1927, 1922
1474 FRESNO ST	2020, 2017, 2014, 2010, 2005, 2002, 2000, 1996, 1995, 1990, 1986, 1980, 1975, 1970, 1965, 1962, 1958, 1952, 1947, 1942, 1937, 1932, 1927, 1922
1478 FRESNO	2020, 2017, 2014, 2010, 2005, 2002, 2000, 1996, 1995, 1992, 1990, 1986, 1980, 1975, 1970, 1965, 1962, 1952, 1947, 1942, 1937, 1932, 1927, 1922
1478 FRESNO	2020, 2017, 2014, 2010, 2005, 2002, 2000, 1996, 1995, 1992, 1990, 1986, 1980, 1975, 1970, 1965, 1962, 1958, 1947, 1942, 1937, 1932, 1927, 1922
1478 FRESNO	2020, 2017, 2014, 2010, 2005, 2002, 2000, 1996, 1995, 1992, 1990, 1986, 1980, 1975, 1970, 1965, 1962, 1958, 1952, 1942, 1937, 1932, 1927, 1922
1478 FRESNO	2020, 2017, 2014, 2010, 2005, 2002, 2000, 1996, 1995, 1992, 1990, 1986, 1980, 1975, 1970, 1965, 1962, 1958, 1952, 1947, 1942, 1937, 1932, 1922
1478 FRESNO	2020, 2017, 2014, 2010, 2005, 2002, 2000, 1996, 1995, 1992, 1990, 1986, 1980, 1975, 1970, 1965, 1962, 1958, 1952, 1947, 1942, 1937, 1927, 1922
1478 FRESNO ST	2020, 2017, 2014, 2010, 2005, 2002, 2000, 1996, 1995, 1992, 1990, 1986, 1980, 1975, 1965, 1962, 1958, 1952, 1947, 1942, 1937, 1932, 1927, 1922
1478 FRESNO ST	2020, 2017, 2014, 2010, 2005, 2002, 2000, 1996, 1995, 1992, 1990, 1986, 1980, 1975, 1970, 1962, 1958, 1952, 1947, 1942, 1937, 1932, 1927, 1922
1478 FRESNO ST	2020, 2017, 2014, 2010, 2005, 2002, 2000, 1996, 1992, 1990, 1986, 1980, 1975, 1970, 1965, 1962, 1958, 1952, 1947, 1942, 1937, 1932, 1927, 1922
832 CHINAALY	2020, 2017, 2014, 2010, 2005, 2002, 2000, 1996, 1995, 1992, 1990, 1980, 1975, 1970, 1965, 1962, 1958, 1952, 1947, 1942, 1937, 1932, 1927, 1922
832 CHINAALY	2020, 2017, 2014, 2010, 2005, 2002, 2000, 1996, 1995, 1992, 1990, 1986, 1980, 1975, 1965, 1962, 1958, 1952, 1947, 1942, 1937, 1932, 1927, 1922
832 CHINAALY	2020, 2017, 2014, 2010, 2005, 2002, 2000, 1996, 1995, 1992, 1990, 1986, 1980, 1975, 1970, 1962, 1958, 1952, 1947, 1942, 1937, 1932, 1927, 1922
832 F	2020, 2017, 2014, 2010, 2005, 2002, 2000, 1996, 1995, 1992, 1990, 1986, 1980, 1975, 1970, 1965, 1962, 1952, 1947, 1942, 1937, 1932, 1927, 1922
832 F	2020, 2017, 2014, 2010, 2005, 2002, 2000, 1996, 1995, 1992, 1990, 1986, 1980, 1975, 1970, 1965, 1962, 1958, 1947, 1942, 1937, 1932, 1927, 1922
832 F	2020, 2017, 2014, 2010, 2005, 2002, 2000, 1996, 1995, 1992, 1990, 1986, 1980, 1975, 1970, 1965, 1962, 1958, 1952, 1947, 1942, 1937, 1932, 1922
832 F	2020, 2017, 2014, 2010, 2005, 2002, 2000, 1996, 1995, 1992, 1990, 1986, 1980, 1975, 1970, 1965, 1962, 1958, 1952, 1947, 1937, 1932, 1927, 1922
832 F	2020, 2017, 2014, 2010, 2005, 2002, 2000, 1996, 1995, 1992, 1990, 1986, 1980, 1975, 1970, 1965, 1962, 1958, 1952, 1947, 1942, 1932, 1927, 1922
832 F	2020, 2017, 2014, 2010, 2005, 2002, 2000, 1996, 1995, 1992, 1990, 1986, 1980, 1975, 1970, 1965, 1962, 1958, 1952, 1942, 1937, 1932, 1927, 1922

FINDINGS

Address Researched	Address Not Identified in Research Source
832 F ST	2020, 2017, 2014, 2010, 2005, 2002, 2000, 1996, 1995, 1992, 1990, 1986, 1980, 1975, 1970, 1962, 1958, 1952, 1947, 1942, 1937, 1932, 1927, 1922
832 F ST	2020, 2017, 2014, 2010, 2005, 2002, 2000, 1996, 1995, 1992, 1990, 1986, 1980, 1975, 1965, 1962, 1958, 1952, 1947, 1942, 1937, 1932, 1927, 1922
832 F ST	2020, 2017, 2014, 2010, 2005, 2002, 2000, 1996, 1995, 1992, 1990, 1986, 1975, 1970, 1965, 1962, 1958, 1952, 1947, 1942, 1937, 1932, 1927, 1922
832 F ST	2020, 2017, 2014, 2010, 2005, 2002, 2000, 1996, 1995, 1992, 1990, 1986, 1980, 1970, 1965, 1962, 1958, 1952, 1947, 1942, 1937, 1932, 1927, 1922
832 F ST	2020, 2017, 2014, 2010, 2005, 2002, 2000, 1996, 1995, 1992, 1990, 1980, 1975, 1970, 1965, 1962, 1958, 1952, 1947, 1942, 1937, 1932, 1927, 1922
832 F ST	2020, 2017, 2014, 2010, 2005, 2002, 2000, 1996, 1995, 1992, 1986, 1980, 1975, 1970, 1965, 1962, 1958, 1952, 1947, 1942, 1937, 1932, 1927, 1922
832 F ST	2020, 2017, 2014, 2010, 2005, 2002, 2000, 1996, 1992, 1990, 1986, 1980, 1975, 1970, 1965, 1962, 1958, 1952, 1947, 1942, 1937, 1932, 1927, 1922
832 F ST	2020, 2017, 2014, 2010, 2005, 2002, 2000, 1996, 1995, 1992, 1990, 1986, 1980, 1975, 1970, 1965, 1962, 1958, 1952, 1947, 1942, 1937, 1927, 1922
833 BROADWAY ST	2020, 2017, 2014, 2010, 2005, 2002, 2000, 1996, 1995, 1992, 1990, 1986, 1980, 1975, 1970, 1965, 1962, 1952, 1947, 1942, 1937, 1932, 1927, 1922
833 BROADWAY ST	2020, 2017, 2014, 2010, 2005, 2002, 2000, 1996, 1995, 1992, 1990, 1986, 1980, 1975, 1970, 1965, 1958, 1952, 1947, 1942, 1937, 1932, 1927, 1922
833 C	2020, 2017, 2014, 2010, 2005, 2002, 2000, 1996, 1995, 1992, 1990, 1986, 1980, 1975, 1970, 1965, 1962, 1952, 1947, 1942, 1937, 1932, 1927, 1922
833 C	2020, 2017, 2014, 2010, 2005, 2002, 2000, 1996, 1995, 1992, 1990, 1986, 1980, 1975, 1970, 1965, 1962, 1958, 1947, 1942, 1937, 1932, 1927, 1922
833 C	2020, 2017, 2014, 2010, 2005, 2002, 2000, 1996, 1995, 1992, 1990, 1986, 1980, 1975, 1970, 1965, 1962, 1958, 1952, 1947, 1942, 1937, 1932, 1922
833 C	2020, 2017, 2014, 2010, 2005, 2002, 2000, 1996, 1995, 1992, 1990, 1986, 1980, 1975, 1970, 1965, 1962, 1958, 1952, 1947, 1942, 1937, 1932, 1927
833 C	2020, 2017, 2014, 2010, 2005, 2002, 2000, 1996, 1995, 1992, 1990, 1986, 1980, 1975, 1970, 1965, 1962, 1958, 1952, 1942, 1937, 1932, 1927, 1922
833 C	2020, 2017, 2014, 2010, 2005, 2002, 2000, 1996, 1995, 1992, 1990, 1986, 1980, 1975, 1970, 1965, 1962, 1958, 1952, 1947, 1937, 1932, 1927, 1922
833 C ST	2020, 2017, 2014, 2010, 2005, 2002, 2000, 1996, 1995, 1992, 1990, 1986, 1980, 1975, 1965, 1962, 1958, 1952, 1947, 1942, 1937, 1932, 1927, 1922
833 C ST	2020, 2017, 2014, 2010, 2005, 2002, 2000, 1996, 1995, 1992, 1990, 1986, 1980, 1975, 1970, 1962, 1958, 1952, 1947, 1942, 1937, 1932, 1927, 1922
833 C ST	2020, 2017, 2014, 2010, 2005, 2002, 2000, 1996, 1992, 1990, 1986, 1980, 1975, 1970, 1965, 1962, 1958, 1952, 1947, 1942, 1937, 1932, 1927, 1922
833 C ST	2020, 2017, 2014, 2010, 2005, 2002, 1996, 1995, 1992, 1990, 1986, 1980, 1975, 1970, 1965, 1962, 1958, 1952, 1947, 1942, 1937, 1932, 1927, 1922
833 C ST	2020, 2017, 2014, 2010, 2002, 2000, 1996, 1995, 1992, 1990, 1986, 1980, 1975, 1970, 1965, 1962, 1958, 1952, 1947, 1942, 1937, 1932, 1927, 1922
833 C ST	2020, 2017, 2014, 2010, 2005, 2000, 1996, 1995, 1992, 1990, 1986, 1980, 1975, 1970, 1965, 1962, 1958, 1952, 1947, 1942, 1937, 1932, 1927, 1922

FINDINGS

Address Researched	Address Not Identified in Research Source
833 C ST	2020, 2017, 2014, 2005, 2002, 2000, 1996, 1995, 1992, 1990, 1986, 1980, 1975, 1970, 1965, 1962, 1958, 1952, 1947, 1942, 1937, 1932, 1927, 1922
833 C ST	2020, 2014, 2010, 2005, 2002, 2000, 1996, 1995, 1992, 1990, 1986, 1980, 1975, 1970, 1965, 1962, 1958, 1952, 1947, 1942, 1937, 1932, 1927, 1922
833 C ST	2017, 2014, 2010, 2005, 2002, 2000, 1996, 1995, 1992, 1990, 1986, 1980, 1975, 1970, 1965, 1962, 1958, 1952, 1947, 1942, 1937, 1932, 1927, 1922
833 C ST	2020, 2017, 2010, 2005, 2002, 2000, 1996, 1995, 1992, 1990, 1986, 1980, 1975, 1970, 1965, 1962, 1958, 1952, 1947, 1942, 1937, 1932, 1927, 1922
833 C ST	2020, 2017, 2014, 2010, 2005, 2002, 2000, 1996, 1995, 1992, 1986, 1980, 1975, 1970, 1965, 1962, 1958, 1952, 1947, 1942, 1937, 1932, 1927, 1922
833 C ST	2020, 2017, 2014, 2010, 2005, 2002, 2000, 1996, 1995, 1992, 1990, 1980, 1975, 1970, 1965, 1962, 1958, 1952, 1947, 1942, 1937, 1932, 1927, 1922
833 C ST	2020, 2017, 2014, 2010, 2005, 2002, 2000, 1996, 1995, 1992, 1990, 1986, 1980, 1970, 1965, 1962, 1958, 1952, 1947, 1942, 1937, 1932, 1927, 1922
833 C ST	2020, 2017, 2014, 2010, 2005, 2002, 2000, 1996, 1995, 1992, 1990, 1986, 1975, 1970, 1965, 1962, 1958, 1952, 1947, 1942, 1937, 1932, 1927, 1922
833 C ST	2020, 2017, 2014, 2010, 2005, 2002, 2000, 1996, 1995, 1992, 1990, 1986, 1980, 1975, 1970, 1965, 1962, 1958, 1952, 1947, 1942, 1937, 1927, 1922
833 F	2020, 2017, 2014, 2010, 2005, 2002, 2000, 1996, 1995, 1992, 1990, 1986, 1980, 1975, 1970, 1965, 1962, 1952, 1947, 1942, 1937, 1932, 1927, 1922
833 F	2020, 2017, 2014, 2010, 2005, 2002, 2000, 1996, 1995, 1992, 1990, 1986, 1980, 1975, 1970, 1965, 1962, 1958, 1947, 1942, 1937, 1932, 1927, 1922
833 F ST	2020, 2017, 2014, 2010, 2005, 2002, 2000, 1996, 1995, 1992, 1990, 1986, 1980, 1975, 1965, 1962, 1958, 1952, 1947, 1942, 1937, 1932, 1927, 1922
833 F ST	2020, 2017, 2014, 2010, 2005, 2002, 2000, 1996, 1995, 1992, 1990, 1986, 1975, 1970, 1965, 1962, 1958, 1952, 1947, 1942, 1937, 1932, 1927, 1922
833 F ST	2020, 2017, 2014, 2010, 2005, 2002, 2000, 1996, 1995, 1992, 1990, 1986, 1980, 1970, 1965, 1962, 1958, 1952, 1947, 1942, 1937, 1932, 1927, 1922
833 F ST	2020, 2017, 2014, 2010, 2005, 2002, 2000, 1996, 1995, 1992, 1990, 1980, 1975, 1970, 1965, 1962, 1958, 1952, 1947, 1942, 1937, 1932, 1927, 1922
833 F ST	2020, 2017, 2014, 2010, 2005, 2002, 2000, 1996, 1995, 1992, 1986, 1980, 1975, 1970, 1965, 1962, 1958, 1952, 1947, 1942, 1937, 1932, 1927, 1922
833 F ST	2017, 2014, 2010, 2005, 2002, 2000, 1996, 1995, 1992, 1990, 1986, 1980, 1975, 1970, 1965, 1962, 1958, 1952, 1947, 1942, 1937, 1932, 1927, 1922
833 F ST	2020, 2017, 2014, 2005, 2002, 2000, 1996, 1995, 1992, 1990, 1986, 1980, 1975, 1970, 1965, 1962, 1958, 1952, 1947, 1942, 1937, 1932, 1927, 1922
833 F ST	2020, 2017, 2014, 2010, 2002, 2000, 1996, 1995, 1992, 1990, 1986, 1980, 1975, 1970, 1965, 1962, 1958, 1952, 1947, 1942, 1937, 1932, 1927, 1922
833 F ST	2020, 2017, 2014, 2010, 2005, 2002, 2000, 1995, 1992, 1990, 1986, 1980, 1975, 1970, 1965, 1962, 1958, 1952, 1947, 1942, 1937, 1932, 1927, 1922
833 F ST	2020, 2017, 2014, 2010, 2005, 2002, 2000, 1996, 1992, 1990, 1986, 1980, 1975, 1970, 1965, 1962, 1958, 1952, 1947, 1942, 1937, 1932, 1927, 1922
833 F ST	2020, 2017, 2014, 2010, 2005, 2002, 2000, 1996, 1995, 1990, 1986, 1980, 1975, 1970, 1965, 1962, 1958, 1952, 1947, 1942, 1937, 1932, 1927, 1922

FINDINGS

Address Researched	Address Not Identified in Research Source
833 G	2020, 2017, 2014, 2010, 2005, 2002, 2000, 1996, 1995, 1992, 1990, 1986, 1980, 1975, 1970, 1965, 1962, 1958, 1947, 1942, 1937, 1932, 1927, 1922
833 G	2020, 2017, 2014, 2010, 2005, 2002, 2000, 1996, 1995, 1992, 1990, 1986, 1980, 1975, 1970, 1965, 1962, 1952, 1947, 1942, 1937, 1932, 1927, 1922
833 G	2020, 2017, 2014, 2010, 2005, 2002, 2000, 1996, 1995, 1992, 1990, 1986, 1980, 1975, 1970, 1965, 1962, 1958, 1952, 1947, 1942, 1937, 1932, 1922
833 G	2020, 2017, 2014, 2010, 2005, 2002, 2000, 1996, 1995, 1992, 1990, 1986, 1980, 1975, 1970, 1965, 1962, 1958, 1952, 1942, 1937, 1932, 1927, 1922
833 G	2020, 2017, 2014, 2010, 2005, 2002, 2000, 1996, 1995, 1992, 1990, 1986, 1980, 1975, 1970, 1965, 1962, 1958, 1952, 1947, 1942, 1932, 1927, 1922
833 G	2020, 2017, 2014, 2010, 2005, 2002, 2000, 1996, 1995, 1992, 1990, 1986, 1980, 1975, 1970, 1965, 1962, 1958, 1952, 1947, 1937, 1932, 1927, 1922
833 G ST	2020, 2017, 2014, 2010, 2005, 2002, 2000, 1996, 1995, 1992, 1990, 1986, 1980, 1975, 1965, 1962, 1958, 1952, 1947, 1942, 1937, 1932, 1927, 1922
833 G ST	2020, 2017, 2014, 2010, 2005, 2002, 2000, 1996, 1995, 1992, 1990, 1986, 1980, 1975, 1970, 1962, 1958, 1952, 1947, 1942, 1937, 1932, 1927, 1922
833 G ST	2020, 2017, 2014, 2010, 2005, 2002, 2000, 1996, 1995, 1992, 1986, 1980, 1975, 1970, 1965, 1962, 1958, 1952, 1947, 1942, 1937, 1932, 1927, 1922
833 G ST	2020, 2017, 2014, 2010, 2005, 2002, 2000, 1996, 1995, 1992, 1990, 1986, 1980, 1970, 1965, 1962, 1958, 1952, 1947, 1942, 1937, 1932, 1927, 1922
833 G ST	2020, 2017, 2014, 2010, 2005, 2002, 2000, 1996, 1995, 1992, 1990, 1986, 1975, 1970, 1965, 1962, 1958, 1952, 1947, 1942, 1937, 1932, 1927, 1922
833 G ST	2020, 2017, 2014, 2010, 2005, 2002, 2000, 1996, 1995, 1992, 1990, 1986, 1980, 1975, 1970, 1965, 1962, 1958, 1952, 1947, 1942, 1937, 1927, 1922
834 CHINAALY	2020, 2017, 2014, 2010, 2005, 2002, 2000, 1996, 1995, 1992, 1990, 1980, 1975, 1970, 1965, 1962, 1958, 1952, 1947, 1942, 1937, 1932, 1927, 1922
834 CHINAALY	2020, 2017, 2014, 2010, 2005, 2002, 2000, 1996, 1995, 1992, 1990, 1986, 1980, 1970, 1965, 1962, 1958, 1952, 1947, 1942, 1937, 1932, 1927, 1922
834 CHINAALY	2020, 2017, 2014, 2010, 2005, 2002, 2000, 1996, 1995, 1992, 1990, 1986, 1975, 1970, 1965, 1962, 1958, 1952, 1947, 1942, 1937, 1932, 1927, 1922
834 CHINAALY	2020, 2017, 2014, 2010, 2005, 2002, 2000, 1996, 1995, 1992, 1990, 1986, 1980, 1975, 1970, 1962, 1958, 1952, 1947, 1942, 1937, 1932, 1927, 1922
834 CHINAALY	2020, 2017, 2014, 2010, 2005, 2002, 2000, 1996, 1995, 1992, 1990, 1986, 1980, 1975, 1965, 1962, 1958, 1952, 1947, 1942, 1937, 1932, 1927, 1922
834 CHINAALY	2020, 2017, 2014, 2010, 2005, 2002, 2000, 1996, 1995, 1992, 1990, 1986, 1980, 1975, 1970, 1965, 1958, 1952, 1947, 1942, 1937, 1932, 1927, 1922
834 CHINAALY	2020, 2017, 2014, 2010, 2005, 2002, 2000, 1996, 1995, 1992, 1990, 1986, 1980, 1975, 1970, 1965, 1962, 1952, 1947, 1942, 1937, 1932, 1927, 1922
834 E MILL CREEK DR	2020, 2017, 2010, 2005, 2002, 2000, 1996, 1995, 1992, 1990, 1986, 1980, 1975, 1970, 1965, 1962, 1958, 1952, 1947, 1942, 1937, 1932, 1927, 1922
834 E MILL CREEK DR	2020, 2017, 2014, 2005, 2002, 2000, 1996, 1995, 1992, 1990, 1986, 1980, 1975, 1970, 1965, 1962, 1958, 1952, 1947, 1942, 1937, 1932, 1927, 1922
834 E MILL CREEK DR	2017, 2014, 2010, 2005, 2002, 2000, 1996, 1995, 1992, 1990, 1986, 1980, 1975, 1970, 1965, 1962, 1958, 1952, 1947, 1942, 1937, 1932, 1927, 1922

FINDINGS

Address Researched	Address Not Identified in Research Source
834 E MILL CREEK DR	2020, 2014, 2010, 2005, 2002, 2000, 1996, 1995, 1992, 1990, 1986, 1980, 1975, 1970, 1965, 1962, 1958, 1952, 1947, 1942, 1937, 1932, 1927, 1922
835 C	2020, 2017, 2014, 2010, 2005, 2002, 2000, 1996, 1995, 1992, 1990, 1986, 1980, 1975, 1970, 1965, 1962, 1958, 1947, 1942, 1937, 1932, 1927, 1922
835 C	2020, 2017, 2014, 2010, 2005, 2002, 2000, 1996, 1995, 1992, 1990, 1986, 1980, 1975, 1970, 1965, 1962, 1952, 1947, 1942, 1937, 1932, 1927, 1922
835 C	2020, 2017, 2014, 2010, 2005, 2002, 2000, 1996, 1995, 1992, 1990, 1986, 1980, 1975, 1970, 1965, 1962, 1958, 1952, 1947, 1942, 1937, 1932, 1922
835 C	2020, 2017, 2014, 2010, 2005, 2002, 2000, 1996, 1995, 1992, 1990, 1986, 1980, 1975, 1970, 1965, 1962, 1958, 1952, 1947, 1942, 1937, 1932, 1927
835 C	2020, 2017, 2014, 2010, 2005, 2002, 2000, 1996, 1995, 1992, 1990, 1986, 1980, 1975, 1970, 1965, 1962, 1958, 1952, 1942, 1937, 1932, 1927, 1922
835 C	2020, 2017, 2014, 2010, 2005, 2002, 2000, 1996, 1995, 1992, 1990, 1986, 1980, 1975, 1970, 1965, 1962, 1958, 1952, 1947, 1937, 1932, 1927, 1922
835 C ST	2020, 2017, 2014, 2010, 2005, 2002, 2000, 1996, 1995, 1992, 1990, 1986, 1980, 1975, 1970, 1962, 1958, 1952, 1947, 1942, 1937, 1932, 1927, 1922
835 C ST	2020, 2017, 2014, 2010, 2005, 2002, 2000, 1996, 1995, 1992, 1990, 1986, 1980, 1975, 1965, 1962, 1958, 1952, 1947, 1942, 1937, 1932, 1927, 1922
835 C ST	2020, 2017, 2014, 2005, 2002, 2000, 1996, 1995, 1992, 1990, 1986, 1980, 1975, 1970, 1965, 1962, 1958, 1952, 1947, 1942, 1937, 1932, 1927, 1922
835 C ST	2020, 2017, 2014, 2010, 2002, 2000, 1996, 1995, 1992, 1990, 1986, 1980, 1975, 1970, 1965, 1962, 1958, 1952, 1947, 1942, 1937, 1932, 1927, 1922
835 C ST	2020, 2017, 2014, 2010, 2005, 2000, 1996, 1995, 1992, 1990, 1986, 1980, 1975, 1970, 1965, 1962, 1958, 1952, 1947, 1942, 1937, 1932, 1927, 1922
835 C ST	2020, 2017, 2014, 2010, 2005, 2002, 2000, 1996, 1992, 1990, 1986, 1980, 1975, 1970, 1965, 1962, 1958, 1952, 1947, 1942, 1937, 1932, 1927, 1922
835 C ST	2020, 2017, 2014, 2010, 2005, 2002, 1996, 1995, 1992, 1990, 1986, 1980, 1975, 1970, 1965, 1962, 1958, 1952, 1947, 1942, 1937, 1932, 1927, 1922
835 C ST	2020, 2017, 2014, 2010, 2005, 2002, 2000, 1996, 1995, 1992, 1990, 1986, 1980, 1970, 1965, 1962, 1958, 1952, 1947, 1942, 1937, 1932, 1927, 1922
835 C ST	2020, 2017, 2014, 2010, 2005, 2002, 2000, 1996, 1995, 1992, 1990, 1986, 1975, 1970, 1965, 1962, 1958, 1952, 1947, 1942, 1937, 1932, 1927, 1922
835 C ST	2020, 2017, 2014, 2010, 2005, 2002, 2000, 1996, 1995, 1992, 1990, 1980, 1975, 1970, 1965, 1962, 1958, 1952, 1947, 1942, 1937, 1932, 1927, 1922
835 C ST	2020, 2017, 2014, 2010, 2005, 2002, 2000, 1996, 1995, 1992, 1986, 1980, 1975, 1970, 1965, 1962, 1958, 1952, 1947, 1942, 1937, 1932, 1927, 1922
835 C ST	2020, 2017, 2014, 2010, 2005, 2002, 2000, 1996, 1995, 1992, 1990, 1986, 1980, 1975, 1970, 1965, 1962, 1958, 1952, 1947, 1942, 1937, 1927, 1922
835 CHINAALY	2020, 2017, 2014, 2010, 2005, 2002, 2000, 1996, 1995, 1992, 1990, 1986, 1980, 1975, 1970, 1965, 1962, 1952, 1947, 1942, 1937, 1932, 1927, 1922
835 E	2020, 2017, 2014, 2010, 2005, 2002, 2000, 1996, 1995, 1992, 1990, 1986, 1980, 1975, 1970, 1965, 1962, 1952, 1947, 1942, 1937, 1932, 1927, 1922
835 E	2020, 2017, 2014, 2010, 2005, 2002, 2000, 1996, 1995, 1992, 1990, 1986, 1980, 1975, 1970, 1965, 1962, 1958, 1947, 1942, 1937, 1932, 1927, 1922

FINDINGS

Address Researched	Address Not Identified in Research Source
835 E	2020, 2017, 2014, 2010, 2005, 2002, 2000, 1996, 1995, 1992, 1990, 1986, 1980, 1975, 1970, 1965, 1962, 1958, 1952, 1947, 1942, 1937, 1932, 1927
835 E	2020, 2017, 2014, 2010, 2005, 2002, 2000, 1996, 1995, 1992, 1990, 1986, 1980, 1975, 1970, 1965, 1962, 1958, 1952, 1947, 1942, 1937, 1932, 1922
835 E	2020, 2017, 2014, 2010, 2005, 2002, 2000, 1996, 1995, 1992, 1990, 1986, 1980, 1975, 1970, 1965, 1962, 1958, 1952, 1947, 1937, 1932, 1927, 1922
835 E	2020, 2017, 2014, 2010, 2005, 2002, 2000, 1996, 1995, 1992, 1990, 1986, 1980, 1975, 1970, 1965, 1962, 1958, 1952, 1942, 1937, 1932, 1927, 1922
835 E	2020, 2017, 2014, 2010, 2005, 2002, 2000, 1996, 1995, 1992, 1990, 1986, 1980, 1975, 1970, 1965, 1962, 1958, 1952, 1947, 1942, 1932, 1927, 1922
835 G	2020, 2017, 2014, 2010, 2005, 2002, 2000, 1996, 1995, 1992, 1990, 1986, 1980, 1975, 1970, 1965, 1962, 1958, 1947, 1942, 1937, 1932, 1927, 1922
835 G	2020, 2017, 2014, 2010, 2005, 2002, 2000, 1996, 1995, 1992, 1990, 1986, 1980, 1975, 1970, 1965, 1962, 1952, 1947, 1942, 1937, 1932, 1927, 1922
835 G	2020, 2017, 2014, 2010, 2005, 2002, 2000, 1996, 1995, 1992, 1990, 1986, 1980, 1975, 1970, 1965, 1962, 1958, 1952, 1947, 1942, 1932, 1927, 1922
835 G	2020, 2017, 2014, 2010, 2005, 2002, 2000, 1996, 1995, 1992, 1990, 1986, 1980, 1975, 1970, 1965, 1962, 1958, 1952, 1947, 1937, 1932, 1927, 1922
835 G	2020, 2017, 2014, 2010, 2005, 2002, 2000, 1996, 1995, 1992, 1990, 1986, 1980, 1975, 1970, 1965, 1962, 1958, 1952, 1942, 1937, 1932, 1927, 1922
835 G	2020, 2017, 2014, 2010, 2005, 2002, 2000, 1996, 1995, 1992, 1990, 1986, 1980, 1975, 1970, 1965, 1962, 1958, 1952, 1947, 1942, 1937, 1932, 1927
835 G ST	2020, 2017, 2014, 2010, 2005, 2002, 2000, 1996, 1995, 1992, 1990, 1986, 1980, 1975, 1965, 1962, 1958, 1952, 1947, 1942, 1937, 1932, 1927, 1922
835 G ST	2020, 2017, 2014, 2010, 2005, 2002, 2000, 1996, 1995, 1992, 1990, 1986, 1980, 1975, 1970, 1962, 1958, 1952, 1947, 1942, 1937, 1932, 1927, 1922
835 G ST	2020, 2017, 2014, 2010, 2005, 2002, 2000, 1996, 1995, 1992, 1990, 1980, 1975, 1970, 1965, 1962, 1958, 1952, 1947, 1942, 1937, 1932, 1927, 1922
835 G ST	2020, 2017, 2014, 2010, 2005, 2002, 2000, 1996, 1995, 1992, 1990, 1986, 1975, 1970, 1965, 1962, 1958, 1952, 1947, 1942, 1937, 1932, 1927, 1922
835 G ST	2020, 2017, 2014, 2010, 2005, 2002, 2000, 1996, 1995, 1992, 1990, 1986, 1980, 1975, 1970, 1965, 1962, 1958, 1952, 1947, 1942, 1937, 1927, 1922
836 BROADWAY ST	2020, 2017, 2014, 2010, 2005, 2002, 2000, 1996, 1995, 1992, 1990, 1986, 1980, 1975, 1970, 1965, 1962, 1952, 1947, 1942, 1937, 1932, 1927, 1922
836 BROADWAY ST	2020, 2017, 2014, 2010, 2005, 2002, 2000, 1996, 1995, 1992, 1990, 1986, 1980, 1975, 1970, 1965, 1958, 1952, 1947, 1942, 1937, 1932, 1927, 1922
836 E	2020, 2017, 2014, 2010, 2005, 2002, 2000, 1996, 1995, 1992, 1990, 1986, 1980, 1975, 1970, 1965, 1962, 1952, 1947, 1942, 1937, 1932, 1927, 1922
836 E	2020, 2017, 2014, 2010, 2005, 2002, 2000, 1996, 1995, 1992, 1990, 1986, 1980, 1975, 1970, 1965, 1962, 1958, 1947, 1942, 1937, 1932, 1927, 1922
836 E	2020, 2017, 2014, 2010, 2005, 2002, 2000, 1996, 1995, 1992, 1990, 1986, 1980, 1975, 1970, 1965, 1962, 1958, 1952, 1947, 1942, 1937, 1932, 1927
836 E	2020, 2017, 2014, 2010, 2005, 2002, 2000, 1996, 1995, 1992, 1990, 1986, 1980, 1975, 1970, 1965, 1962, 1958, 1952, 1942, 1937, 1932, 1927, 1922

FINDINGS

Address Researched	Address Not Identified in Research Source
836 E	2020, 2017, 2014, 2010, 2005, 2002, 2000, 1996, 1995, 1992, 1990, 1986, 1980, 1975, 1970, 1965, 1962, 1958, 1952, 1947, 1937, 1932, 1927, 1922
836 E	2020, 2017, 2014, 2010, 2005, 2002, 2000, 1996, 1995, 1992, 1990, 1986, 1980, 1975, 1970, 1965, 1962, 1958, 1952, 1947, 1942, 1932, 1927, 1922
836 E ST	2020, 2017, 2014, 2010, 2005, 2002, 2000, 1996, 1995, 1992, 1990, 1986, 1980, 1975, 1970, 1962, 1958, 1952, 1947, 1942, 1937, 1932, 1927, 1922
836 E ST	2020, 2017, 2014, 2010, 2005, 2002, 2000, 1996, 1995, 1992, 1990, 1986, 1980, 1975, 1965, 1962, 1958, 1952, 1947, 1942, 1937, 1932, 1927, 1922
836 E ST	2020, 2017, 2014, 2010, 2005, 2002, 2000, 1996, 1995, 1992, 1990, 1986, 1980, 1975, 1970, 1965, 1962, 1958, 1952, 1947, 1942, 1937, 1927, 1922
836 F	2020, 2017, 2014, 2010, 2005, 2002, 2000, 1996, 1995, 1992, 1990, 1986, 1980, 1975, 1970, 1965, 1962, 1952, 1947, 1942, 1937, 1932, 1927, 1922
836 F ST	2020, 2017, 2014, 2010, 2005, 2002, 2000, 1996, 1995, 1992, 1990, 1986, 1980, 1975, 1965, 1962, 1958, 1952, 1947, 1942, 1937, 1932, 1927, 1922
836 F ST	2020, 2017, 2014, 2010, 2005, 2002, 2000, 1996, 1995, 1992, 1990, 1986, 1980, 1975, 1970, 1962, 1958, 1952, 1947, 1942, 1937, 1932, 1927, 1922
836 F ST	2020, 2017, 2014, 2010, 2005, 2002, 2000, 1996, 1995, 1992, 1990, 1986, 1975, 1970, 1965, 1962, 1958, 1952, 1947, 1942, 1937, 1932, 1927, 1922
836 F ST	2020, 2017, 2014, 2010, 2005, 2002, 2000, 1996, 1995, 1992, 1990, 1986, 1980, 1970, 1965, 1962, 1958, 1952, 1947, 1942, 1937, 1932, 1927, 1922
836 F ST	2020, 2017, 2014, 2010, 2005, 2002, 2000, 1996, 1995, 1992, 1990, 1980, 1975, 1970, 1965, 1962, 1958, 1952, 1947, 1942, 1937, 1932, 1927, 1922
836 F ST	2020, 2017, 2014, 2010, 2005, 2002, 2000, 1996, 1995, 1992, 1986, 1980, 1975, 1970, 1965, 1962, 1958, 1952, 1947, 1942, 1937, 1932, 1927, 1922
836 G ST	2020, 2017, 2014, 2010, 2005, 2002, 2000, 1996, 1995, 1992, 1990, 1986, 1980, 1970, 1965, 1962, 1958, 1952, 1947, 1942, 1937, 1932, 1927, 1922
837 BROADWAY ST	2020, 2017, 2014, 2010, 2005, 2002, 2000, 1996, 1995, 1992, 1990, 1986, 1980, 1975, 1970, 1965, 1962, 1952, 1947, 1942, 1937, 1932, 1927, 1922
837 BROADWAY ST	2020, 2017, 2014, 2010, 2005, 2002, 2000, 1996, 1995, 1992, 1990, 1986, 1980, 1975, 1970, 1965, 1958, 1952, 1947, 1942, 1937, 1932, 1927, 1922
837 C	2020, 2017, 2014, 2010, 2005, 2002, 2000, 1996, 1995, 1992, 1990, 1986, 1980, 1975, 1970, 1965, 1962, 1952, 1947, 1942, 1937, 1932, 1927, 1922
837 C ST	2020, 2017, 2014, 2010, 2005, 2002, 2000, 1996, 1995, 1992, 1990, 1986, 1980, 1975, 1970, 1962, 1958, 1952, 1947, 1942, 1937, 1932, 1927, 1922
837 C ST	2020, 2017, 2014, 2010, 2005, 2002, 2000, 1996, 1995, 1992, 1990, 1986, 1980, 1975, 1965, 1962, 1958, 1952, 1947, 1942, 1937, 1932, 1927, 1922
837 C ST	2020, 2017, 2014, 2010, 2005, 2002, 1996, 1995, 1992, 1990, 1986, 1980, 1975, 1970, 1965, 1962, 1958, 1952, 1947, 1942, 1937, 1932, 1927, 1922
837 C ST	2020, 2017, 2014, 2010, 2002, 2000, 1996, 1995, 1992, 1990, 1986, 1980, 1975, 1970, 1965, 1962, 1958, 1952, 1947, 1942, 1937, 1932, 1927, 1922
837 C ST	2020, 2017, 2014, 2005, 2002, 2000, 1996, 1995, 1992, 1990, 1986, 1980, 1975, 1970, 1965, 1962, 1958, 1952, 1947, 1942, 1937, 1932, 1927, 1922
837 C ST	2020, 2017, 2010, 2005, 2002, 2000, 1996, 1995, 1992, 1990, 1986, 1980, 1975, 1970, 1965, 1962, 1958, 1952, 1947, 1942, 1937, 1932, 1927, 1922

FINDINGS

Address Researched	Address Not Identified in Research Source
837 F	2020, 2017, 2014, 2010, 2005, 2002, 2000, 1996, 1995, 1992, 1990, 1986, 1980, 1975, 1970, 1965, 1962, 1952, 1947, 1942, 1937, 1932, 1927, 1922
837 F ST	2020, 2017, 2014, 2010, 2005, 2002, 2000, 1996, 1995, 1992, 1990, 1986, 1980, 1975, 1965, 1962, 1958, 1952, 1947, 1942, 1937, 1932, 1927, 1922
837 F ST	2020, 2017, 2014, 2010, 2005, 2002, 2000, 1995, 1992, 1990, 1986, 1980, 1975, 1970, 1965, 1962, 1958, 1952, 1947, 1942, 1937, 1932, 1927, 1922
837 F ST	2020, 2017, 2014, 2010, 2005, 2002, 2000, 1996, 1992, 1990, 1986, 1980, 1975, 1970, 1965, 1962, 1958, 1952, 1947, 1942, 1937, 1932, 1927, 1922
837 F ST	2020, 2017, 2014, 2010, 2005, 2002, 2000, 1996, 1995, 1990, 1986, 1980, 1975, 1970, 1965, 1962, 1958, 1952, 1947, 1942, 1937, 1932, 1927, 1922
837 F ST	2020, 2017, 2014, 2010, 2005, 2002, 2000, 1996, 1995, 1992, 1990, 1986, 1980, 1970, 1965, 1962, 1958, 1952, 1947, 1942, 1937, 1932, 1927, 1922
837 F ST	2020, 2017, 2014, 2010, 2005, 2002, 2000, 1996, 1995, 1992, 1990, 1986, 1975, 1970, 1965, 1962, 1958, 1952, 1947, 1942, 1937, 1932, 1927, 1922
837 F ST	2020, 2017, 2014, 2010, 2005, 2002, 2000, 1996, 1995, 1992, 1986, 1980, 1975, 1970, 1965, 1962, 1958, 1952, 1947, 1942, 1937, 1932, 1927, 1922
837 F ST	2020, 2017, 2014, 2010, 2005, 2002, 2000, 1996, 1995, 1992, 1990, 1980, 1975, 1970, 1965, 1962, 1958, 1952, 1947, 1942, 1937, 1932, 1927, 1922
837 FAGAN ALY	2020, 2017, 2014, 2010, 2005, 2002, 2000, 1996, 1995, 1992, 1990, 1986, 1980, 1975, 1970, 1965, 1962, 1958, 1952, 1947, 1942, 1937, 1927, 1922
837 FAGAN ALY	2020, 2017, 2014, 2010, 2005, 2002, 2000, 1996, 1995, 1992, 1990, 1986, 1980, 1975, 1970, 1965, 1962, 1958, 1952, 1947, 1942, 1937, 1932, 1922
837 G	2020, 2017, 2014, 2010, 2005, 2002, 2000, 1996, 1995, 1992, 1990, 1986, 1980, 1975, 1970, 1965, 1962, 1958, 1947, 1942, 1937, 1932, 1927, 1922
837 G	2020, 2017, 2014, 2010, 2005, 2002, 2000, 1996, 1995, 1992, 1990, 1986, 1980, 1975, 1970, 1965, 1962, 1952, 1947, 1942, 1937, 1932, 1927, 1922
837 G	2020, 2017, 2014, 2010, 2005, 2002, 2000, 1996, 1995, 1992, 1990, 1986, 1980, 1975, 1970, 1965, 1962, 1958, 1952, 1947, 1942, 1937, 1932, 1922
837 G	2020, 2017, 2014, 2010, 2005, 2002, 2000, 1996, 1995, 1992, 1990, 1986, 1980, 1975, 1970, 1965, 1962, 1958, 1952, 1947, 1942, 1932, 1927, 1922
837 G	2020, 2017, 2014, 2010, 2005, 2002, 2000, 1996, 1995, 1992, 1990, 1986, 1980, 1975, 1970, 1965, 1962, 1958, 1952, 1947, 1937, 1932, 1927, 1922
837 G	2020, 2017, 2014, 2010, 2005, 2002, 2000, 1996, 1995, 1992, 1990, 1986, 1980, 1975, 1970, 1965, 1962, 1958, 1952, 1942, 1937, 1932, 1927, 1922
837 G ST	2020, 2017, 2014, 2010, 2005, 2002, 2000, 1996, 1995, 1992, 1990, 1986, 1980, 1975, 1965, 1962, 1958, 1952, 1947, 1942, 1937, 1932, 1927, 1922
837 G ST	2020, 2017, 2014, 2010, 2005, 2002, 2000, 1996, 1995, 1992, 1990, 1986, 1980, 1975, 1970, 1962, 1958, 1952, 1947, 1942, 1937, 1932, 1927, 1922
837 G ST	2020, 2017, 2014, 2010, 2005, 2002, 2000, 1996, 1995, 1992, 1990, 1986, 1975, 1970, 1965, 1962, 1958, 1952, 1947, 1942, 1937, 1932, 1927, 1922
837 G ST	2020, 2017, 2014, 2010, 2005, 2002, 2000, 1996, 1995, 1992, 1990, 1986, 1980, 1970, 1965, 1962, 1958, 1952, 1947, 1942, 1937, 1932, 1927, 1922
837 G ST	2020, 2017, 2014, 2010, 2005, 2002, 2000, 1996, 1995, 1992, 1990, 1986, 1980, 1975, 1970, 1965, 1962, 1958, 1952, 1947, 1942, 1937, 1927, 1922

FINDINGS

Address Researched	Address Not Identified in Research Source
838 C	2020, 2017, 2014, 2010, 2005, 2002, 2000, 1996, 1995, 1992, 1990, 1986, 1980, 1975, 1970, 1965, 1962, 1952, 1947, 1942, 1937, 1932, 1927, 1922
838 C	2020, 2017, 2014, 2010, 2005, 2002, 2000, 1996, 1995, 1992, 1990, 1986, 1980, 1975, 1970, 1965, 1962, 1958, 1947, 1942, 1937, 1932, 1927, 1922
838 C	2020, 2017, 2014, 2010, 2005, 2002, 2000, 1996, 1995, 1992, 1990, 1986, 1980, 1975, 1970, 1965, 1962, 1958, 1952, 1947, 1942, 1937, 1932, 1922
838 C	2020, 2017, 2014, 2010, 2005, 2002, 2000, 1996, 1995, 1992, 1990, 1986, 1980, 1975, 1970, 1965, 1962, 1958, 1952, 1947, 1942, 1937, 1932, 1927
838 C	2020, 2017, 2014, 2010, 2005, 2002, 2000, 1996, 1995, 1992, 1990, 1986, 1980, 1975, 1970, 1965, 1962, 1958, 1952, 1942, 1937, 1932, 1927, 1922
838 C	2020, 2017, 2014, 2010, 2005, 2002, 2000, 1996, 1995, 1992, 1990, 1986, 1980, 1975, 1970, 1965, 1962, 1958, 1952, 1947, 1937, 1932, 1927, 1922
838 C ST	2020, 2017, 2014, 2010, 2005, 2002, 2000, 1996, 1995, 1992, 1990, 1986, 1980, 1975, 1970, 1962, 1958, 1952, 1947, 1942, 1937, 1932, 1927, 1922
838 C ST	2020, 2017, 2014, 2010, 2005, 2002, 2000, 1996, 1995, 1992, 1990, 1986, 1980, 1975, 1965, 1962, 1958, 1952, 1947, 1942, 1937, 1932, 1927, 1922
838 C ST	2020, 2017, 2014, 2010, 2005, 2002, 2000, 1996, 1995, 1992, 1990, 1986, 1980, 1970, 1965, 1962, 1958, 1952, 1947, 1942, 1937, 1932, 1927, 1922
838 C ST	2020, 2017, 2014, 2010, 2005, 2002, 2000, 1996, 1995, 1992, 1990, 1986, 1975, 1970, 1965, 1962, 1958, 1952, 1947, 1942, 1937, 1932, 1927, 1922
838 C ST	2020, 2017, 2014, 2010, 2005, 2002, 2000, 1996, 1995, 1992, 1990, 1980, 1975, 1970, 1965, 1962, 1958, 1952, 1947, 1942, 1937, 1932, 1927, 1922
838 C ST	2020, 2017, 2014, 2010, 2005, 2002, 2000, 1996, 1995, 1992, 1986, 1980, 1975, 1970, 1965, 1962, 1958, 1952, 1947, 1942, 1937, 1932, 1927, 1922
838 C ST	2020, 2017, 2014, 2010, 2005, 2002, 2000, 1996, 1995, 1990, 1986, 1980, 1975, 1970, 1965, 1962, 1958, 1952, 1947, 1942, 1937, 1932, 1927, 1922
838 C ST	2020, 2017, 2014, 2010, 2005, 2002, 2000, 1996, 1992, 1990, 1986, 1980, 1975, 1970, 1965, 1962, 1958, 1952, 1947, 1942, 1937, 1932, 1927, 1922
838 C ST	2020, 2017, 2014, 2010, 2005, 2002, 2000, 1995, 1992, 1990, 1986, 1980, 1975, 1970, 1965, 1962, 1958, 1952, 1947, 1942, 1937, 1932, 1927, 1922
838 C ST	2020, 2017, 2014, 2010, 2005, 2002, 1996, 1995, 1992, 1990, 1986, 1980, 1975, 1970, 1965, 1962, 1958, 1952, 1947, 1942, 1937, 1932, 1927, 1922
838 C ST	2020, 2014, 2010, 2005, 2002, 2000, 1996, 1995, 1992, 1990, 1986, 1980, 1975, 1970, 1965, 1962, 1958, 1952, 1947, 1942, 1937, 1932, 1927, 1922
838 C ST	2017, 2014, 2010, 2005, 2002, 2000, 1996, 1995, 1992, 1990, 1986, 1980, 1975, 1970, 1965, 1962, 1958, 1952, 1947, 1942, 1937, 1932, 1927, 1922
838 C ST	2020, 2017, 2014, 2005, 2002, 2000, 1996, 1995, 1992, 1990, 1986, 1980, 1975, 1970, 1965, 1962, 1958, 1952, 1947, 1942, 1937, 1932, 1927, 1922
838 C ST	2020, 2017, 2014, 2010, 2002, 2000, 1996, 1995, 1992, 1990, 1986, 1980, 1975, 1970, 1965, 1962, 1958, 1952, 1947, 1942, 1937, 1932, 1927, 1922
838 C ST	2020, 2017, 2014, 2010, 2005, 2000, 1996, 1995, 1992, 1990, 1986, 1980, 1975, 1970, 1965, 1962, 1958, 1952, 1947, 1942, 1937, 1932, 1927, 1922
838 C ST	2020, 2017, 2014, 2010, 2005, 2002, 2000, 1996, 1995, 1992, 1990, 1986, 1980, 1975, 1970, 1965, 1962, 1958, 1952, 1947, 1942, 1937, 1927, 1922

FINDINGS

Address Researched	Address Not Identified in Research Source
838 E ST	2020, 2017, 2014, 2010, 2002, 2000, 1996, 1995, 1992, 1990, 1986, 1980, 1975, 1970, 1965, 1962, 1958, 1952, 1947, 1942, 1937, 1932, 1927, 1922
838 E ST	2020, 2017, 2014, 2010, 2005, 2002, 2000, 1996, 1995, 1992, 1990, 1986, 1980, 1975, 1970, 1962, 1958, 1952, 1947, 1942, 1937, 1932, 1927, 1922
838 F	2020, 2017, 2014, 2010, 2005, 2002, 2000, 1996, 1995, 1992, 1990, 1986, 1980, 1975, 1970, 1965, 1962, 1952, 1947, 1942, 1937, 1932, 1927, 1922
838 F	2020, 2017, 2014, 2010, 2005, 2002, 2000, 1996, 1995, 1992, 1990, 1986, 1980, 1975, 1970, 1965, 1962, 1958, 1947, 1942, 1937, 1932, 1927, 1922
838 F	2020, 2017, 2014, 2010, 2005, 2002, 2000, 1996, 1995, 1992, 1990, 1986, 1980, 1975, 1970, 1965, 1962, 1958, 1952, 1947, 1942, 1937, 1932, 1922
838 F ST	2020, 2017, 2014, 2010, 2005, 2002, 2000, 1996, 1995, 1992, 1990, 1986, 1980, 1975, 1970, 1962, 1958, 1952, 1947, 1942, 1937, 1932, 1927, 1922
838 F ST	2020, 2017, 2014, 2010, 2005, 2002, 2000, 1996, 1995, 1992, 1990, 1986, 1980, 1975, 1965, 1962, 1958, 1952, 1947, 1942, 1937, 1932, 1927, 1922
838 F ST	2020, 2017, 2014, 2010, 2005, 2002, 2000, 1996, 1995, 1992, 1986, 1980, 1975, 1970, 1965, 1962, 1958, 1952, 1947, 1942, 1937, 1932, 1927, 1922
838 F ST	2020, 2017, 2014, 2010, 2005, 2002, 2000, 1996, 1995, 1992, 1990, 1980, 1975, 1970, 1965, 1962, 1958, 1952, 1947, 1942, 1937, 1932, 1927, 1922
838 F ST	2020, 2017, 2014, 2010, 2005, 2002, 2000, 1996, 1995, 1992, 1990, 1986, 1975, 1970, 1965, 1962, 1958, 1952, 1947, 1942, 1937, 1932, 1927, 1922
838 F ST	2020, 2017, 2014, 2010, 2005, 2002, 2000, 1996, 1995, 1992, 1990, 1986, 1980, 1970, 1965, 1962, 1958, 1952, 1947, 1942, 1937, 1932, 1927, 1922
838 FAGAN ALY	2020, 2017, 2014, 2010, 2005, 2002, 2000, 1996, 1995, 1992, 1990, 1986, 1980, 1975, 1965, 1962, 1958, 1952, 1947, 1942, 1937, 1932, 1927, 1922
838 FAGAN ALY	2020, 2017, 2014, 2010, 2005, 2002, 2000, 1996, 1995, 1992, 1990, 1986, 1980, 1975, 1970, 1962, 1958, 1952, 1947, 1942, 1937, 1932, 1927, 1922
838 FAGAN ALY	2020, 2017, 2014, 2010, 2005, 2002, 2000, 1996, 1995, 1992, 1990, 1986, 1980, 1975, 1970, 1965, 1958, 1952, 1947, 1942, 1937, 1932, 1927, 1922
838 FAGAN ALY	2020, 2017, 2014, 2010, 2005, 2002, 2000, 1996, 1995, 1992, 1990, 1986, 1980, 1975, 1970, 1965, 1962, 1952, 1947, 1942, 1937, 1932, 1927, 1922
838 FAGAN ALY	2020, 2017, 2014, 2010, 2005, 2002, 2000, 1996, 1995, 1992, 1990, 1986, 1980, 1975, 1970, 1965, 1962, 1958, 1947, 1942, 1937, 1932, 1927, 1922
838 FAGAN ALY	2020, 2017, 2014, 2010, 2005, 2002, 2000, 1996, 1995, 1992, 1990, 1986, 1980, 1975, 1970, 1965, 1962, 1958, 1952, 1947, 1942, 1937, 1932, 1922
838 FAGAN ALY	2020, 2017, 2014, 2010, 2005, 2002, 2000, 1996, 1995, 1992, 1990, 1986, 1980, 1975, 1970, 1965, 1962, 1958, 1952, 1947, 1942, 1937, 1927, 1922
838 FAGAN ALY	2020, 2017, 2014, 2010, 2005, 2002, 2000, 1996, 1995, 1992, 1990, 1986, 1980, 1975, 1970, 1965, 1962, 1958, 1952, 1942, 1937, 1932, 1927, 1922
839 G	2020, 2017, 2014, 2010, 2005, 2002, 2000, 1996, 1995, 1992, 1990, 1986, 1980, 1975, 1970, 1965, 1962, 1958, 1947, 1942, 1937, 1932, 1927, 1922
839 G	2020, 2017, 2014, 2010, 2005, 2002, 2000, 1996, 1995, 1992, 1990, 1986, 1980, 1975, 1970, 1965, 1962, 1952, 1947, 1942, 1937, 1932, 1927, 1922
839 G	2020, 2017, 2014, 2010, 2005, 2002, 2000, 1996, 1995, 1992, 1990, 1986, 1980, 1975, 1970, 1965, 1962, 1958, 1952, 1942, 1937, 1932, 1927, 1922

FINDINGS

Address Researched	Address Not Identified in Research Source
839 G	2020, 2017, 2014, 2010, 2005, 2002, 2000, 1996, 1995, 1992, 1990, 1986, 1980, 1975, 1970, 1965, 1962, 1958, 1952, 1947, 1937, 1932, 1927, 1922
839 G	2020, 2017, 2014, 2010, 2005, 2002, 2000, 1996, 1995, 1992, 1990, 1986, 1980, 1975, 1970, 1965, 1962, 1958, 1952, 1947, 1942, 1932, 1927, 1922
839 G	2020, 2017, 2014, 2010, 2005, 2002, 2000, 1996, 1995, 1992, 1990, 1986, 1980, 1975, 1970, 1965, 1962, 1958, 1952, 1947, 1942, 1937, 1932, 1922
839 G ST	2020, 2017, 2014, 2010, 2005, 2002, 2000, 1996, 1995, 1992, 1990, 1986, 1980, 1975, 1970, 1962, 1958, 1952, 1947, 1942, 1937, 1932, 1927, 1922
839 G ST	2020, 2017, 2014, 2010, 2005, 2002, 2000, 1996, 1995, 1992, 1990, 1986, 1980, 1975, 1965, 1962, 1958, 1952, 1947, 1942, 1937, 1932, 1927, 1922
839 G ST	2020, 2017, 2014, 2010, 2005, 2002, 2000, 1996, 1995, 1992, 1990, 1986, 1980, 1970, 1965, 1962, 1958, 1952, 1947, 1942, 1937, 1932, 1927, 1922
839 G ST	2020, 2017, 2014, 2010, 2005, 2002, 2000, 1996, 1995, 1992, 1986, 1980, 1975, 1970, 1965, 1962, 1958, 1952, 1947, 1942, 1937, 1932, 1927, 1922
839 G ST	2020, 2017, 2014, 2010, 2005, 2002, 2000, 1996, 1995, 1992, 1990, 1986, 1980, 1975, 1970, 1965, 1962, 1958, 1952, 1947, 1942, 1937, 1927, 1922
840 BROADWAY ST	2020, 2017, 2014, 2010, 2005, 2002, 2000, 1996, 1995, 1992, 1990, 1986, 1980, 1975, 1970, 1965, 1962, 1958, 1952, 1947, 1942, 1937, 1932, 1927
840 CHINAALY	2020, 2017, 2014, 2010, 2005, 2002, 2000, 1996, 1995, 1992, 1990, 1986, 1980, 1970, 1965, 1962, 1958, 1952, 1947, 1942, 1937, 1932, 1927, 1922
840 CHINAALY	2020, 2017, 2014, 2010, 2005, 2002, 2000, 1996, 1995, 1992, 1990, 1986, 1975, 1970, 1965, 1962, 1958, 1952, 1947, 1942, 1937, 1932, 1927, 1922
840 CHINAALY	2020, 2017, 2014, 2010, 2005, 2002, 2000, 1996, 1995, 1992, 1990, 1980, 1975, 1970, 1965, 1962, 1958, 1952, 1947, 1942, 1937, 1932, 1927, 1922
840 CHINAALY	2020, 2017, 2014, 2010, 2005, 2002, 2000, 1996, 1995, 1992, 1990, 1986, 1980, 1975, 1970, 1962, 1958, 1952, 1947, 1942, 1937, 1932, 1927, 1922
840 CHINAALY	2020, 2017, 2014, 2010, 2005, 2002, 2000, 1996, 1995, 1992, 1990, 1986, 1980, 1975, 1965, 1962, 1958, 1952, 1947, 1942, 1937, 1932, 1927, 1922
840 E	2020, 2017, 2014, 2010, 2005, 2002, 2000, 1996, 1995, 1992, 1990, 1986, 1980, 1975, 1970, 1965, 1962, 1952, 1947, 1942, 1937, 1932, 1927, 1922
840 E ST	2020, 2017, 2014, 2010, 2005, 2002, 2000, 1996, 1995, 1992, 1990, 1986, 1980, 1975, 1970, 1962, 1958, 1952, 1947, 1942, 1937, 1932, 1927, 1922
840 E ST	2020, 2017, 2014, 2010, 2005, 2000, 1996, 1995, 1992, 1990, 1986, 1980, 1975, 1970, 1965, 1962, 1958, 1952, 1947, 1942, 1937, 1932, 1927, 1922
840 F	2020, 2017, 2014, 2010, 2005, 2002, 2000, 1996, 1995, 1992, 1990, 1986, 1980, 1975, 1970, 1965, 1962, 1952, 1947, 1942, 1937, 1932, 1927, 1922
840 F ST	2020, 2017, 2014, 2010, 2005, 2002, 2000, 1996, 1995, 1992, 1990, 1986, 1980, 1975, 1970, 1962, 1958, 1952, 1947, 1942, 1937, 1932, 1927, 1922
840 F ST	2020, 2017, 2014, 2010, 2005, 2002, 2000, 1996, 1995, 1992, 1990, 1986, 1980, 1975, 1965, 1962, 1958, 1952, 1947, 1942, 1937, 1932, 1927, 1922
840 F ST	2020, 2017, 2014, 2010, 2005, 2002, 2000, 1996, 1995, 1992, 1990, 1986, 1975, 1970, 1965, 1962, 1958, 1952, 1947, 1942, 1937, 1932, 1927, 1922
840 F ST	2020, 2017, 2014, 2010, 2005, 2002, 2000, 1996, 1995, 1992, 1990, 1986, 1980, 1970, 1965, 1962, 1958, 1952, 1947, 1942, 1937, 1932, 1927, 1922

FINDINGS

Address Researched	Address Not Identified in Research Source
840 F ST	2020, 2017, 2014, 2010, 2005, 2002, 2000, 1996, 1995, 1992, 1990, 1980, 1975, 1970, 1965, 1962, 1958, 1952, 1947, 1942, 1937, 1932, 1927, 1922
840 F ST	2020, 2017, 2014, 2010, 2005, 2002, 2000, 1996, 1995, 1992, 1986, 1980, 1975, 1970, 1965, 1962, 1958, 1952, 1947, 1942, 1937, 1932, 1927, 1922
840 FAGAN ALY	2020, 2017, 2014, 2010, 2005, 2002, 2000, 1996, 1995, 1992, 1990, 1986, 1980, 1975, 1965, 1962, 1958, 1952, 1947, 1942, 1937, 1932, 1927, 1922
840 FAGAN ALY	2020, 2017, 2014, 2010, 2005, 2002, 2000, 1996, 1995, 1992, 1990, 1986, 1980, 1975, 1970, 1965, 1962, 1952, 1947, 1942, 1937, 1932, 1927, 1922
840 FAGAN ALY	2020, 2017, 2014, 2010, 2005, 2002, 2000, 1996, 1995, 1992, 1990, 1986, 1980, 1975, 1970, 1965, 1962, 1958, 1947, 1942, 1937, 1932, 1927, 1922
840 FAGAN ALY	2020, 2017, 2014, 2010, 2005, 2002, 2000, 1996, 1995, 1992, 1990, 1986, 1980, 1975, 1970, 1965, 1962, 1958, 1952, 1947, 1942, 1937, 1932, 1922
840 FAGAN ALY	2020, 2017, 2014, 2010, 2005, 2002, 2000, 1996, 1995, 1992, 1990, 1986, 1980, 1975, 1970, 1965, 1962, 1958, 1952, 1947, 1942, 1937, 1927, 1922
840 FAGAN ALY	2020, 2017, 2014, 2010, 2005, 2002, 2000, 1996, 1995, 1992, 1990, 1986, 1980, 1975, 1970, 1965, 1962, 1958, 1952, 1942, 1937, 1932, 1927, 1922
840 G	2020, 2017, 2014, 2010, 2005, 2002, 2000, 1996, 1995, 1992, 1990, 1986, 1980, 1975, 1970, 1965, 1962, 1958, 1947, 1942, 1937, 1932, 1927, 1922
840 G	2020, 2017, 2014, 2010, 2005, 2002, 2000, 1996, 1995, 1992, 1990, 1986, 1980, 1975, 1970, 1965, 1962, 1952, 1947, 1942, 1937, 1932, 1927, 1922
840 G	2020, 2017, 2014, 2010, 2005, 2002, 2000, 1996, 1995, 1992, 1990, 1986, 1980, 1975, 1970, 1965, 1962, 1958, 1952, 1942, 1937, 1932, 1927, 1922
840 G	2020, 2017, 2014, 2010, 2005, 2002, 2000, 1996, 1995, 1992, 1990, 1986, 1980, 1975, 1970, 1965, 1962, 1958, 1952, 1947, 1942, 1932, 1927, 1922
840 G	2020, 2017, 2014, 2010, 2005, 2002, 2000, 1996, 1995, 1992, 1990, 1986, 1980, 1975, 1970, 1965, 1962, 1958, 1952, 1947, 1937, 1932, 1927, 1922
840 G	2020, 2017, 2014, 2010, 2005, 2002, 2000, 1996, 1995, 1992, 1990, 1986, 1980, 1975, 1970, 1965, 1962, 1958, 1952, 1947, 1942, 1937, 1932, 1922
840 G ST	2020, 2017, 2014, 2010, 2005, 2002, 2000, 1996, 1995, 1992, 1990, 1986, 1980, 1975, 1970, 1962, 1958, 1952, 1947, 1942, 1937, 1932, 1927, 1922
840 G ST	2020, 2017, 2014, 2010, 2005, 2002, 2000, 1996, 1995, 1992, 1990, 1986, 1980, 1975, 1965, 1962, 1958, 1952, 1947, 1942, 1937, 1932, 1927, 1922
840 G ST	2020, 2017, 2014, 2010, 2005, 2002, 2000, 1996, 1995, 1992, 1990, 1980, 1975, 1970, 1965, 1962, 1958, 1952, 1947, 1942, 1937, 1932, 1927, 1922
840 G ST	2020, 2017, 2014, 2010, 2005, 2002, 2000, 1996, 1995, 1992, 1986, 1980, 1975, 1970, 1965, 1962, 1958, 1952, 1947, 1942, 1937, 1932, 1927, 1922
840 G ST	2020, 2017, 2014, 2010, 2005, 2002, 2000, 1996, 1995, 1992, 1990, 1986, 1980, 1970, 1965, 1962, 1958, 1952, 1947, 1942, 1937, 1932, 1927, 1922
840 G ST	2020, 2017, 2014, 2010, 2005, 2002, 2000, 1996, 1995, 1992, 1990, 1986, 1975, 1970, 1965, 1962, 1958, 1952, 1947, 1942, 1937, 1932, 1927, 1922
840 G ST	2020, 2017, 2014, 2010, 2005, 2000, 1996, 1995, 1992, 1990, 1986, 1980, 1975, 1970, 1965, 1962, 1958, 1952, 1947, 1942, 1937, 1932, 1927, 1922
840 G ST	2020, 2017, 2014, 2010, 2005, 2002, 2000, 1995, 1992, 1990, 1986, 1980, 1975, 1970, 1965, 1962, 1958, 1952, 1947, 1942, 1937, 1932, 1927, 1922

FINDINGS

Address Researched	Address Not Identified in Research Source
840 G ST	2020, 2017, 2014, 2010, 2005, 2002, 1996, 1995, 1992, 1990, 1986, 1980, 1975, 1970, 1965, 1962, 1958, 1952, 1947, 1942, 1937, 1932, 1927, 1922
840 G ST	2020, 2017, 2014, 2010, 2005, 2002, 2000, 1996, 1992, 1990, 1986, 1980, 1975, 1970, 1965, 1962, 1958, 1952, 1947, 1942, 1937, 1932, 1927, 1922
840 G ST	2020, 2017, 2014, 2010, 2005, 2002, 2000, 1996, 1995, 1990, 1986, 1980, 1975, 1970, 1965, 1962, 1958, 1952, 1947, 1942, 1937, 1932, 1927, 1922
840 G ST	2020, 2017, 2010, 2005, 2002, 2000, 1996, 1995, 1992, 1990, 1986, 1980, 1975, 1970, 1965, 1962, 1958, 1952, 1947, 1942, 1937, 1932, 1927, 1922
840 G ST	2020, 2017, 2014, 2005, 2002, 2000, 1996, 1995, 1992, 1990, 1986, 1980, 1975, 1970, 1965, 1962, 1958, 1952, 1947, 1942, 1937, 1932, 1927, 1922
840 G ST	2020, 2017, 2014, 2010, 2005, 2002, 2000, 1996, 1995, 1992, 1990, 1986, 1980, 1975, 1970, 1965, 1962, 1958, 1952, 1947, 1942, 1937, 1927, 1922
841 E GARALDN AVE	2020, 2017, 2014, 2010, 2005, 2002, 2000, 1996, 1995, 1990, 1986, 1980, 1975, 1970, 1965, 1962, 1958, 1952, 1947, 1942, 1937, 1932, 1927, 1922
841 F	2020, 2017, 2014, 2010, 2005, 2002, 2000, 1996, 1995, 1992, 1990, 1986, 1980, 1975, 1970, 1965, 1962, 1952, 1947, 1942, 1937, 1932, 1927, 1922
841 F	2020, 2017, 2014, 2010, 2005, 2002, 2000, 1996, 1995, 1992, 1990, 1986, 1980, 1975, 1970, 1965, 1962, 1958, 1947, 1942, 1937, 1932, 1927, 1922
841 F	2020, 2017, 2014, 2010, 2005, 2002, 2000, 1996, 1995, 1992, 1990, 1986, 1980, 1975, 1970, 1965, 1962, 1958, 1952, 1947, 1942, 1937, 1932, 1922
841 F	2020, 2017, 2014, 2010, 2005, 2002, 2000, 1996, 1995, 1992, 1990, 1986, 1980, 1975, 1970, 1965, 1962, 1958, 1952, 1947, 1937, 1932, 1927, 1922
841 F	2020, 2017, 2014, 2010, 2005, 2002, 2000, 1996, 1995, 1992, 1990, 1986, 1980, 1975, 1970, 1965, 1962, 1958, 1952, 1947, 1942, 1932, 1927, 1922
841 F	2020, 2017, 2014, 2010, 2005, 2002, 2000, 1996, 1995, 1992, 1990, 1986, 1980, 1975, 1970, 1965, 1962, 1958, 1952, 1942, 1937, 1932, 1927, 1922
841 F ST	2020, 2017, 2014, 2010, 2005, 2002, 2000, 1996, 1995, 1992, 1990, 1986, 1980, 1975, 1965, 1962, 1958, 1952, 1947, 1942, 1937, 1932, 1927, 1922
841 F ST	2020, 2017, 2014, 2010, 2005, 2002, 2000, 1996, 1995, 1992, 1990, 1986, 1980, 1975, 1970, 1962, 1958, 1952, 1947, 1942, 1937, 1932, 1927, 1922
841 F ST	2020, 2017, 2014, 2010, 2005, 2002, 2000, 1996, 1995, 1990, 1986, 1980, 1975, 1970, 1965, 1962, 1958, 1952, 1947, 1942, 1937, 1932, 1927, 1922
841 F ST	2020, 2017, 2014, 2010, 2005, 2002, 2000, 1996, 1992, 1990, 1986, 1980, 1975, 1970, 1965, 1962, 1958, 1952, 1947, 1942, 1937, 1932, 1927, 1922
841 F ST	2020, 2017, 2014, 2010, 2005, 2002, 2000, 1995, 1992, 1990, 1986, 1980, 1975, 1970, 1965, 1962, 1958, 1952, 1947, 1942, 1937, 1932, 1927, 1922
841 F ST	2020, 2017, 2014, 2010, 2005, 2002, 1996, 1995, 1992, 1990, 1986, 1980, 1975, 1970, 1965, 1962, 1958, 1952, 1947, 1942, 1937, 1932, 1927, 1922
841 F ST	2020, 2017, 2014, 2005, 2002, 2000, 1996, 1995, 1992, 1990, 1986, 1980, 1975, 1970, 1965, 1962, 1958, 1952, 1947, 1942, 1937, 1932, 1927, 1922
841 F ST	2020, 2017, 2014, 2010, 2002, 2000, 1996, 1995, 1992, 1990, 1986, 1980, 1975, 1970, 1965, 1962, 1958, 1952, 1947, 1942, 1937, 1932, 1927, 1922
841 F ST	2017, 2014, 2010, 2005, 2002, 2000, 1996, 1995, 1992, 1990, 1986, 1980, 1975, 1970, 1965, 1962, 1958, 1952, 1947, 1942, 1937, 1932, 1927, 1922

FINDINGS

Address Researched	Address Not Identified in Research Source
841 F ST	2020, 2017, 2010, 2005, 2002, 2000, 1996, 1995, 1992, 1990, 1986, 1980, 1975, 1970, 1965, 1962, 1958, 1952, 1947, 1942, 1937, 1932, 1927, 1922
841 F ST	2020, 2017, 2014, 2010, 2005, 2002, 2000, 1996, 1995, 1992, 1990, 1986, 1975, 1970, 1965, 1962, 1958, 1952, 1947, 1942, 1937, 1932, 1927, 1922
841 F ST	2020, 2017, 2014, 2010, 2005, 2002, 2000, 1996, 1995, 1992, 1990, 1986, 1980, 1970, 1965, 1962, 1958, 1952, 1947, 1942, 1937, 1932, 1927, 1922
841 F ST	2020, 2017, 2014, 2010, 2005, 2002, 2000, 1996, 1995, 1992, 1990, 1980, 1975, 1970, 1965, 1962, 1958, 1952, 1947, 1942, 1937, 1932, 1927, 1922
841 F ST	2020, 2017, 2014, 2010, 2005, 2002, 2000, 1996, 1995, 1992, 1986, 1980, 1975, 1970, 1965, 1962, 1958, 1952, 1947, 1942, 1937, 1932, 1927, 1922
841 F ST	2020, 2017, 2014, 2010, 2005, 2002, 2000, 1996, 1995, 1992, 1990, 1986, 1980, 1975, 1970, 1965, 1962, 1958, 1952, 1947, 1942, 1937, 1927, 1922
841 G	2020, 2017, 2014, 2010, 2005, 2002, 2000, 1996, 1995, 1992, 1990, 1986, 1980, 1975, 1970, 1965, 1962, 1958, 1947, 1942, 1937, 1932, 1927, 1922
841 G	2020, 2017, 2014, 2010, 2005, 2002, 2000, 1996, 1995, 1992, 1990, 1986, 1980, 1975, 1970, 1965, 1962, 1952, 1947, 1942, 1937, 1932, 1927, 1922
841 G	2020, 2017, 2014, 2010, 2005, 2002, 2000, 1996, 1995, 1992, 1990, 1986, 1980, 1975, 1970, 1965, 1962, 1958, 1952, 1947, 1942, 1937, 1932, 1922
841 G	2020, 2017, 2014, 2010, 2005, 2002, 2000, 1996, 1995, 1992, 1990, 1986, 1980, 1975, 1970, 1965, 1962, 1958, 1952, 1942, 1937, 1932, 1927, 1922
841 G	2020, 2017, 2014, 2010, 2005, 2002, 2000, 1996, 1995, 1992, 1990, 1986, 1980, 1975, 1970, 1965, 1962, 1958, 1952, 1947, 1942, 1932, 1927, 1922
841 G	2020, 2017, 2014, 2010, 2005, 2002, 2000, 1996, 1995, 1992, 1990, 1986, 1980, 1975, 1970, 1965, 1962, 1958, 1952, 1947, 1937, 1932, 1927, 1922
841 G ST	2020, 2017, 2014, 2010, 2005, 2002, 2000, 1996, 1995, 1992, 1990, 1986, 1980, 1975, 1970, 1962, 1958, 1952, 1947, 1942, 1937, 1932, 1927, 1922
841 G ST	2020, 2017, 2014, 2010, 2005, 2002, 2000, 1996, 1995, 1992, 1990, 1986, 1980, 1975, 1965, 1962, 1958, 1952, 1947, 1942, 1937, 1932, 1927, 1922
841 G ST	2020, 2017, 2014, 2010, 2005, 2002, 2000, 1996, 1995, 1992, 1990, 1980, 1975, 1970, 1965, 1962, 1958, 1952, 1947, 1942, 1937, 1932, 1927, 1922
841 G ST	2020, 2017, 2014, 2010, 2005, 2002, 2000, 1996, 1995, 1992, 1986, 1980, 1975, 1970, 1965, 1962, 1958, 1952, 1947, 1942, 1937, 1932, 1927, 1922
841 G ST	2020, 2017, 2014, 2010, 2005, 2002, 2000, 1996, 1995, 1992, 1990, 1986, 1980, 1970, 1965, 1962, 1958, 1952, 1947, 1942, 1937, 1932, 1927, 1922
841 G ST	2020, 2017, 2014, 2010, 2005, 2002, 2000, 1996, 1995, 1992, 1990, 1986, 1975, 1970, 1965, 1962, 1958, 1952, 1947, 1942, 1937, 1932, 1927, 1922
841 G ST	2020, 2017, 2014, 2010, 2005, 2002, 2000, 1996, 1995, 1992, 1990, 1986, 1980, 1975, 1970, 1965, 1962, 1958, 1952, 1947, 1942, 1937, 1927, 1922
842 BROADWAY ST	2020, 2017, 2014, 2010, 2005, 2002, 2000, 1996, 1995, 1992, 1990, 1986, 1980, 1975, 1970, 1965, 1962, 1952, 1947, 1942, 1937, 1932, 1927, 1922
842 BROADWAY ST	2020, 2017, 2014, 2010, 2005, 2002, 2000, 1996, 1995, 1992, 1990, 1986, 1980, 1975, 1970, 1965, 1958, 1952, 1947, 1942, 1937, 1932, 1927, 1922
842 C	2020, 2017, 2014, 2010, 2005, 2002, 2000, 1996, 1995, 1992, 1990, 1986, 1980, 1975, 1970, 1965, 1962, 1952, 1947, 1942, 1937, 1932, 1927, 1922

FINDINGS

Address Researched	Address Not Identified in Research Source
842 C	2020, 2017, 2014, 2010, 2005, 2002, 2000, 1996, 1995, 1992, 1990, 1986, 1980, 1975, 1970, 1965, 1962, 1958, 1947, 1942, 1937, 1932, 1927, 1922
842 C	2020, 2017, 2014, 2010, 2005, 2002, 2000, 1996, 1995, 1992, 1990, 1986, 1980, 1975, 1970, 1965, 1962, 1958, 1952, 1947, 1942, 1937, 1932, 1922
842 C	2020, 2017, 2014, 2010, 2005, 2002, 2000, 1996, 1995, 1992, 1990, 1986, 1980, 1975, 1970, 1965, 1962, 1958, 1952, 1947, 1942, 1937, 1932, 1927
842 C	2020, 2017, 2014, 2010, 2005, 2002, 2000, 1996, 1995, 1992, 1990, 1986, 1980, 1975, 1970, 1965, 1962, 1958, 1952, 1942, 1937, 1932, 1927, 1922
842 C	2020, 2017, 2014, 2010, 2005, 2002, 2000, 1996, 1995, 1992, 1990, 1986, 1980, 1975, 1970, 1965, 1962, 1958, 1952, 1947, 1937, 1932, 1927, 1922
842 C ST	2020, 2017, 2014, 2010, 2005, 2002, 2000, 1996, 1995, 1992, 1990, 1986, 1980, 1975, 1965, 1962, 1958, 1952, 1947, 1942, 1937, 1932, 1927, 1922
842 C ST	2020, 2017, 2014, 2010, 2005, 2002, 2000, 1996, 1995, 1992, 1990, 1986, 1980, 1975, 1970, 1962, 1958, 1952, 1947, 1942, 1937, 1932, 1927, 1922
842 C ST	2020, 2017, 2014, 2010, 2005, 2002, 2000, 1996, 1995, 1992, 1990, 1986, 1975, 1970, 1965, 1962, 1958, 1952, 1947, 1942, 1937, 1932, 1927, 1922
842 C ST	2020, 2017, 2014, 2010, 2005, 2002, 2000, 1996, 1995, 1992, 1990, 1986, 1980, 1970, 1965, 1962, 1958, 1952, 1947, 1942, 1937, 1932, 1927, 1922
842 C ST	2020, 2017, 2014, 2010, 2005, 2002, 2000, 1996, 1995, 1992, 1990, 1980, 1975, 1970, 1965, 1962, 1958, 1952, 1947, 1942, 1937, 1932, 1927, 1922
842 C ST	2020, 2017, 2014, 2010, 2005, 2002, 2000, 1996, 1995, 1992, 1986, 1980, 1975, 1970, 1965, 1962, 1958, 1952, 1947, 1942, 1937, 1932, 1927, 1922
842 C ST	2020, 2017, 2010, 2005, 2002, 2000, 1996, 1995, 1992, 1990, 1986, 1980, 1975, 1970, 1965, 1962, 1958, 1952, 1947, 1942, 1937, 1932, 1927, 1922
842 C ST	2020, 2014, 2010, 2005, 2002, 2000, 1996, 1995, 1992, 1990, 1986, 1980, 1975, 1970, 1965, 1962, 1958, 1952, 1947, 1942, 1937, 1932, 1927, 1922
842 C ST	2020, 2017, 2014, 2010, 2005, 2000, 1996, 1995, 1992, 1990, 1986, 1980, 1975, 1970, 1965, 1962, 1958, 1952, 1947, 1942, 1937, 1932, 1927, 1922
842 C ST	2020, 2017, 2014, 2005, 2002, 2000, 1996, 1995, 1992, 1990, 1986, 1980, 1975, 1970, 1965, 1962, 1958, 1952, 1947, 1942, 1937, 1932, 1927, 1922
842 C ST	2020, 2017, 2014, 2010, 2005, 2002, 1996, 1995, 1992, 1990, 1986, 1980, 1975, 1970, 1965, 1962, 1958, 1952, 1947, 1942, 1937, 1932, 1927, 1922
842 C ST	2020, 2017, 2014, 2010, 2005, 2002, 2000, 1996, 1992, 1990, 1986, 1980, 1975, 1970, 1965, 1962, 1958, 1952, 1947, 1942, 1937, 1932, 1927, 1922
842 C ST	2020, 2017, 2014, 2010, 2005, 2002, 2000, 1996, 1995, 1992, 1990, 1986, 1980, 1975, 1970, 1965, 1962, 1958, 1952, 1947, 1942, 1937, 1927, 1922
842 E	2020, 2017, 2014, 2010, 2005, 2002, 2000, 1996, 1995, 1992, 1990, 1986, 1980, 1975, 1970, 1965, 1962, 1958, 1947, 1942, 1937, 1932, 1927, 1922
842 E	2020, 2017, 2014, 2010, 2005, 2002, 2000, 1996, 1995, 1992, 1990, 1986, 1980, 1975, 1970, 1965, 1962, 1952, 1947, 1942, 1937, 1932, 1927, 1922
842 E	2020, 2017, 2014, 2010, 2005, 2002, 2000, 1996, 1995, 1992, 1990, 1986, 1980, 1975, 1970, 1965, 1962, 1958, 1952, 1947, 1942, 1937, 1932, 1927
842 E	2020, 2017, 2014, 2010, 2005, 2002, 2000, 1996, 1995, 1992, 1990, 1986, 1980, 1975, 1970, 1965, 1962, 1958, 1952, 1947, 1942, 1937, 1932, 1922

FINDINGS

Address Researched	Address Not Identified in Research Source
842 E	2020, 2017, 2014, 2010, 2005, 2002, 2000, 1996, 1995, 1992, 1990, 1986, 1980, 1975, 1970, 1965, 1962, 1958, 1952, 1947, 1937, 1932, 1927, 1922
842 E	2020, 2017, 2014, 2010, 2005, 2002, 2000, 1996, 1995, 1992, 1990, 1986, 1980, 1975, 1970, 1965, 1962, 1958, 1952, 1942, 1937, 1932, 1927, 1922
842 E PIPE AVE	2020, 2017, 2014, 2010, 2005, 2002, 2000, 1996, 1992, 1990, 1986, 1980, 1975, 1970, 1965, 1962, 1958, 1952, 1947, 1942, 1937, 1932, 1927, 1922
842 E SHITEDOVE LN	2020, 2017, 2014, 2010, 2005, 2002, 2000, 1996, 1995, 1990, 1986, 1980, 1975, 1970, 1965, 1962, 1958, 1952, 1947, 1942, 1937, 1932, 1927, 1922
842 E ST	2020, 2017, 2014, 2010, 2005, 2002, 2000, 1996, 1995, 1992, 1990, 1986, 1980, 1975, 1970, 1962, 1958, 1952, 1947, 1942, 1937, 1932, 1927, 1922
842 E ST	2020, 2017, 2014, 2010, 2005, 2002, 2000, 1996, 1995, 1992, 1990, 1986, 1980, 1975, 1965, 1962, 1958, 1952, 1947, 1942, 1937, 1932, 1927, 1922
842 E ST	2020, 2017, 2014, 2010, 2005, 2002, 2000, 1996, 1995, 1992, 1990, 1986, 1980, 1975, 1970, 1965, 1962, 1958, 1952, 1947, 1942, 1937, 1927, 1922
843 BROADWAY ST	2020, 2017, 2014, 2010, 2005, 2002, 2000, 1996, 1995, 1992, 1990, 1986, 1980, 1975, 1970, 1965, 1962, 1952, 1947, 1942, 1937, 1932, 1927, 1922
843 BROADWAY ST	2020, 2017, 2014, 2010, 2005, 2002, 2000, 1996, 1995, 1992, 1990, 1986, 1980, 1975, 1970, 1965, 1958, 1952, 1947, 1942, 1937, 1932, 1927, 1922
843 BROADWAY ST	2020, 2017, 2014, 2010, 2005, 2002, 2000, 1996, 1995, 1992, 1990, 1986, 1980, 1975, 1970, 1965, 1962, 1958, 1952, 1947, 1942, 1937, 1932, 1927
843 G	2020, 2017, 2014, 2010, 2005, 2002, 2000, 1996, 1995, 1992, 1990, 1986, 1980, 1975, 1970, 1965, 1962, 1952, 1947, 1942, 1937, 1932, 1927, 1922
1121 G	2020, 2017, 2014, 2010, 2005, 2002, 2000, 1996, 1995, 1992, 1990, 1986, 1980, 1975, 1970, 1965, 1962, 1958, 1952, 1947, 1942, 1932, 1927, 1922
1121 G	2020, 2017, 2014, 2010, 2005, 2002, 2000, 1996, 1995, 1992, 1990, 1986, 1980, 1975, 1970, 1965, 1962, 1958, 1952, 1942, 1937, 1932, 1927, 1922
1121 G ST	2020, 2017, 2014, 2010, 2005, 2002, 2000, 1996, 1995, 1992, 1990, 1986, 1980, 1975, 1970, 1965, 1962, 1958, 1952, 1947, 1942, 1937, 1927, 1922
1122 E	2020, 2017, 2014, 2010, 2005, 2002, 2000, 1996, 1995, 1992, 1990, 1986, 1980, 1975, 1970, 1965, 1962, 1958, 1947, 1942, 1937, 1932, 1927, 1922
1122 E	2020, 2017, 2014, 2010, 2005, 2002, 2000, 1996, 1995, 1992, 1990, 1986, 1980, 1975, 1970, 1965, 1962, 1958, 1952, 1947, 1942, 1937, 1932, 1922
1122 E	2020, 2017, 2014, 2010, 2005, 2002, 2000, 1996, 1995, 1992, 1990, 1986, 1980, 1975, 1970, 1965, 1962, 1958, 1952, 1947, 1942, 1937, 1932, 1927
1122 E	2020, 2017, 2014, 2010, 2005, 2002, 2000, 1996, 1995, 1992, 1990, 1986, 1980, 1975, 1970, 1965, 1962, 1958, 1952, 1942, 1937, 1932, 1927, 1922
1122 E	2020, 2017, 2014, 2010, 2005, 2002, 2000, 1996, 1995, 1992, 1990, 1986, 1980, 1975, 1970, 1965, 1962, 1958, 1952, 1947, 1937, 1932, 1927, 1922
1122 E	2020, 2017, 2014, 2010, 2005, 2002, 2000, 1996, 1995, 1992, 1990, 1986, 1980, 1975, 1970, 1965, 1962, 1958, 1952, 1947, 1942, 1932, 1927, 1922
1122 E ST	2020, 2017, 2014, 2010, 2005, 2002, 2000, 1996, 1995, 1992, 1990, 1986, 1980, 1975, 1970, 1965, 1962, 1958, 1952, 1947, 1942, 1937, 1927, 1922
1122 FAGAN ALY	2020, 2017, 2014, 2010, 2005, 2002, 2000, 1996, 1995, 1992, 1990, 1986, 1980, 1975, 1970, 1965, 1962, 1952, 1947, 1942, 1937, 1932, 1927, 1922

FINDINGS

Address Researched	Address Not Identified in Research Source
1122 FAGAN ALY	2020, 2017, 2014, 2010, 2005, 2002, 2000, 1996, 1995, 1992, 1990, 1986, 1980, 1975, 1970, 1965, 1962, 1958, 1947, 1942, 1937, 1932, 1927, 1922
1122 FAGAN ALY	2020, 2017, 2014, 2010, 2005, 2002, 2000, 1996, 1995, 1992, 1990, 1986, 1980, 1975, 1970, 1962, 1958, 1952, 1947, 1942, 1937, 1932, 1927, 1922
1122 FAGAN ALY	2020, 2017, 2014, 2010, 2005, 2002, 2000, 1996, 1995, 1992, 1990, 1986, 1980, 1975, 1970, 1965, 1958, 1952, 1947, 1942, 1937, 1932, 1927, 1922
1122 FAGAN ALY	2020, 2017, 2014, 2010, 2005, 2002, 2000, 1996, 1995, 1992, 1990, 1986, 1980, 1975, 1970, 1965, 1962, 1958, 1952, 1947, 1942, 1937, 1927, 1922
1122 FAGAN ALY	2020, 2017, 2014, 2010, 2005, 2002, 2000, 1996, 1995, 1992, 1990, 1986, 1980, 1975, 1970, 1965, 1962, 1958, 1952, 1942, 1937, 1932, 1927, 1922
1122 FAGIN ALY	2020, 2017, 2014, 2010, 2005, 2002, 2000, 1996, 1995, 1992, 1990, 1986, 1980, 1975, 1970, 1965, 1962, 1958, 1952, 1947, 1937, 1932, 1927, 1922
1122 FAGIN ALY	2020, 2017, 2014, 2010, 2005, 2002, 2000, 1996, 1995, 1992, 1990, 1986, 1980, 1975, 1970, 1965, 1962, 1958, 1952, 1947, 1942, 1932, 1927, 1922
1122 TULARE ST	2020, 2017, 2014, 2010, 2005, 2002, 2000, 1996, 1995, 1992, 1990, 1986, 1980, 1975, 1970, 1962, 1958, 1952, 1947, 1942, 1937, 1932, 1927, 1922
1122 TULARE ST	2020, 2017, 2014, 2010, 2005, 2002, 2000, 1996, 1995, 1992, 1990, 1986, 1980, 1975, 1965, 1962, 1958, 1952, 1947, 1942, 1937, 1932, 1927, 1922
1122 TULARE ST	2020, 2017, 2014, 2010, 2005, 2002, 2000, 1996, 1995, 1992, 1990, 1986, 1980, 1970, 1965, 1962, 1958, 1952, 1947, 1942, 1937, 1932, 1927, 1922
1123 F	2020, 2017, 2014, 2010, 2005, 2002, 2000, 1996, 1995, 1992, 1990, 1986, 1980, 1975, 1970, 1965, 1962, 1952, 1947, 1942, 1937, 1932, 1927, 1922
1123 F	2020, 2017, 2014, 2010, 2005, 2002, 2000, 1996, 1995, 1992, 1990, 1986, 1980, 1975, 1970, 1965, 1962, 1958, 1947, 1942, 1937, 1932, 1927, 1922
1123 F	2020, 2017, 2014, 2010, 2005, 2002, 2000, 1996, 1995, 1992, 1990, 1986, 1980, 1975, 1970, 1965, 1962, 1958, 1952, 1947, 1942, 1937, 1932, 1927
1123 F	2020, 2017, 2014, 2010, 2005, 2002, 2000, 1996, 1995, 1992, 1990, 1986, 1980, 1975, 1970, 1965, 1962, 1958, 1952, 1947, 1942, 1937, 1932, 1922
1123 F	2020, 2017, 2014, 2010, 2005, 2002, 2000, 1996, 1995, 1992, 1990, 1986, 1980, 1975, 1970, 1965, 1962, 1958, 1952, 1947, 1942, 1932, 1927, 1922
1123 F	2020, 2017, 2014, 2010, 2005, 2002, 2000, 1996, 1995, 1992, 1990, 1986, 1980, 1975, 1970, 1965, 1962, 1958, 1952, 1947, 1937, 1932, 1927, 1922
1123 F	2020, 2017, 2014, 2010, 2005, 2002, 2000, 1996, 1995, 1992, 1990, 1986, 1980, 1975, 1970, 1965, 1962, 1958, 1952, 1942, 1937, 1932, 1927, 1922
1123 F ST	2020, 2017, 2014, 2010, 2005, 2002, 2000, 1996, 1995, 1992, 1990, 1986, 1980, 1975, 1965, 1962, 1958, 1952, 1947, 1942, 1937, 1932, 1927, 1922
1123 F ST	2020, 2017, 2014, 2010, 2005, 2002, 2000, 1996, 1995, 1992, 1990, 1986, 1980, 1975, 1970, 1962, 1958, 1952, 1947, 1942, 1937, 1932, 1927, 1922
1123 F ST	2020, 2017, 2014, 2010, 2005, 2002, 2000, 1996, 1995, 1992, 1990, 1986, 1980, 1975, 1970, 1965, 1962, 1958, 1952, 1947, 1942, 1937, 1927, 1922
1123 G	2020, 2017, 2014, 2010, 2005, 2002, 2000, 1996, 1995, 1992, 1990, 1986, 1980, 1975, 1970, 1965, 1962, 1958, 1947, 1942, 1937, 1932, 1927, 1922
1123 G	2020, 2017, 2014, 2010, 2005, 2002, 2000, 1996, 1995, 1992, 1990, 1986, 1980, 1975, 1970, 1965, 1962, 1952, 1947, 1942, 1937, 1932, 1927, 1922

FINDINGS

Address Researched	Address Not Identified in Research Source
1123 G	2020, 2017, 2014, 2010, 2005, 2002, 2000, 1996, 1995, 1992, 1990, 1986, 1980, 1975, 1970, 1965, 1962, 1958, 1952, 1947, 1942, 1937, 1932, 1922
1123 G	2020, 2017, 2014, 2010, 2005, 2002, 2000, 1996, 1995, 1992, 1990, 1986, 1980, 1975, 1970, 1965, 1962, 1958, 1952, 1942, 1937, 1932, 1927, 1922
1123 G	2020, 2017, 2014, 2010, 2005, 2002, 2000, 1996, 1995, 1992, 1990, 1986, 1980, 1975, 1970, 1965, 1962, 1958, 1952, 1947, 1942, 1932, 1927, 1922
1123 G ST	2020, 2017, 2014, 2010, 2005, 2002, 2000, 1996, 1995, 1992, 1990, 1986, 1980, 1975, 1970, 1965, 1962, 1958, 1952, 1947, 1942, 1937, 1927, 1922
1123 TULARE ST	2020, 2017, 2014, 2010, 2005, 2002, 2000, 1996, 1995, 1992, 1990, 1986, 1980, 1975, 1965, 1962, 1958, 1952, 1947, 1942, 1937, 1932, 1927, 1922
1123 TULARE ST	2020, 2017, 2014, 2010, 2005, 2002, 2000, 1996, 1995, 1992, 1990, 1986, 1980, 1975, 1970, 1962, 1958, 1952, 1947, 1942, 1937, 1932, 1927, 1922
1123 TULARE ST	2020, 2017, 2014, 2010, 2005, 2002, 2000, 1996, 1995, 1992, 1990, 1986, 1980, 1970, 1965, 1962, 1958, 1952, 1947, 1942, 1937, 1932, 1927, 1922
1123 TULARE ST	2020, 2017, 2014, 2010, 2005, 2002, 2000, 1996, 1995, 1992, 1990, 1980, 1975, 1970, 1965, 1962, 1958, 1952, 1947, 1942, 1937, 1932, 1927, 1922
1123 TULARE ST	2020, 2017, 2014, 2010, 2005, 2002, 2000, 1996, 1995, 1992, 1986, 1980, 1975, 1970, 1965, 1962, 1958, 1952, 1947, 1942, 1937, 1932, 1927, 1922
1123 TULARE ST	2020, 2017, 2014, 2010, 2005, 2002, 2000, 1996, 1995, 1990, 1986, 1980, 1975, 1970, 1965, 1962, 1958, 1952, 1947, 1942, 1937, 1932, 1927, 1922
1123 TULARE ST	2020, 2017, 2014, 2010, 2002, 2000, 1996, 1995, 1992, 1990, 1986, 1980, 1975, 1970, 1965, 1962, 1958, 1952, 1947, 1942, 1937, 1932, 1927, 1922
1123 TULARE ST	2020, 2017, 2014, 2005, 2002, 2000, 1996, 1995, 1992, 1990, 1986, 1980, 1975, 1970, 1965, 1962, 1958, 1952, 1947, 1942, 1937, 1932, 1927, 1922
1123 TULARE ST	2020, 2017, 2010, 2005, 2002, 2000, 1996, 1995, 1992, 1990, 1986, 1980, 1975, 1970, 1965, 1962, 1958, 1952, 1947, 1942, 1937, 1932, 1927, 1922
1123 TULARE ST	2020, 2014, 2010, 2005, 2002, 2000, 1996, 1995, 1992, 1990, 1986, 1980, 1975, 1970, 1965, 1962, 1958, 1952, 1947, 1942, 1937, 1932, 1927, 1922
1123 TULARE ST	2020, 2017, 2014, 2010, 2005, 2002, 1996, 1995, 1992, 1990, 1986, 1980, 1975, 1970, 1965, 1962, 1958, 1952, 1947, 1942, 1937, 1932, 1927, 1922
1123 TULARE ST	2020, 2017, 2014, 2010, 2005, 2002, 2000, 1995, 1992, 1990, 1986, 1980, 1975, 1970, 1965, 1962, 1958, 1952, 1947, 1942, 1937, 1932, 1927, 1922
1123 TULARE ST	2020, 2017, 2014, 2010, 2005, 2000, 1996, 1995, 1992, 1990, 1986, 1980, 1975, 1970, 1965, 1962, 1958, 1952, 1947, 1942, 1937, 1932, 1927, 1922
1123 TULARE ST	2020, 2017, 2014, 2010, 2005, 2002, 2000, 1996, 1992, 1990, 1986, 1980, 1975, 1970, 1965, 1962, 1958, 1952, 1947, 1942, 1937, 1932, 1927, 1922
1124 KERN ST	2020, 2017, 2014, 2010, 2005, 2000, 1996, 1995, 1992, 1990, 1986, 1980, 1975, 1970, 1965, 1962, 1958, 1952, 1947, 1942, 1937, 1932, 1927, 1922
1124 KERN ST	2020, 2014, 2010, 2005, 2002, 2000, 1996, 1995, 1992, 1990, 1986, 1980, 1975, 1970, 1965, 1962, 1958, 1952, 1947, 1942, 1937, 1932, 1927, 1922
1124 KERN ST	2020, 2017, 2010, 2005, 2002, 2000, 1996, 1995, 1992, 1990, 1986, 1980, 1975, 1970, 1965, 1962, 1958, 1952, 1947, 1942, 1937, 1932, 1927, 1922
1124 KERN ST	2020, 2017, 2014, 2005, 2002, 2000, 1996, 1995, 1992, 1990, 1986, 1980, 1975, 1970, 1965, 1962, 1958, 1952, 1947, 1942, 1937, 1932, 1927, 1922

FINDINGS

Address Researched	Address Not Identified in Research Source
1124 KERN ST	2020, 2017, 2014, 2010, 2002, 2000, 1996, 1995, 1992, 1990, 1986, 1980, 1975, 1970, 1965, 1962, 1958, 1952, 1947, 1942, 1937, 1932, 1927, 1922
1124 KERN ST	2020, 2017, 2014, 2010, 2005, 2002, 2000, 1996, 1995, 1992, 1986, 1980, 1975, 1970, 1965, 1962, 1958, 1952, 1947, 1942, 1937, 1932, 1927, 1922
1124 KERN ST	2020, 2017, 2014, 2010, 2005, 2002, 2000, 1996, 1995, 1992, 1990, 1980, 1975, 1970, 1965, 1962, 1958, 1952, 1947, 1942, 1937, 1932, 1927, 1922
1124 KERN ST	2020, 2017, 2014, 2010, 2005, 2002, 2000, 1996, 1995, 1992, 1990, 1986, 1975, 1970, 1965, 1962, 1958, 1952, 1947, 1942, 1937, 1932, 1927, 1922
1124 KERN ST	2020, 2017, 2014, 2010, 2005, 2002, 2000, 1996, 1995, 1992, 1990, 1986, 1980, 1970, 1965, 1962, 1958, 1952, 1947, 1942, 1937, 1932, 1927, 1922
1124 KERN ST	2020, 2017, 2014, 2010, 2005, 2002, 2000, 1996, 1995, 1992, 1990, 1986, 1980, 1975, 1970, 1962, 1958, 1952, 1947, 1942, 1937, 1932, 1927, 1922
1124 KERN ST	2020, 2017, 2014, 2010, 2005, 2002, 2000, 1996, 1995, 1992, 1990, 1986, 1980, 1975, 1965, 1962, 1958, 1952, 1947, 1942, 1937, 1932, 1927, 1922
1124 TULARE ST	2020, 2017, 2014, 2010, 2005, 2002, 2000, 1996, 1995, 1992, 1990, 1986, 1980, 1975, 1965, 1962, 1958, 1952, 1947, 1942, 1937, 1932, 1927, 1922
1124 TULARE ST	2020, 2017, 2014, 2010, 2005, 2002, 2000, 1996, 1995, 1992, 1990, 1986, 1980, 1975, 1970, 1962, 1958, 1952, 1947, 1942, 1937, 1932, 1927, 1922
1124 TULARE ST	2020, 2017, 2014, 2010, 2005, 2002, 2000, 1996, 1995, 1992, 1990, 1986, 1980, 1970, 1965, 1962, 1958, 1952, 1947, 1942, 1937, 1932, 1927, 1922
1124 TULARE ST	2020, 2017, 2014, 2010, 2005, 2002, 2000, 1996, 1995, 1992, 1986, 1980, 1975, 1970, 1965, 1962, 1958, 1952, 1947, 1942, 1937, 1932, 1927, 1922
1124 TULARE ST	2020, 2017, 2014, 2010, 2005, 2000, 1996, 1995, 1992, 1990, 1986, 1980, 1975, 1970, 1965, 1962, 1958, 1952, 1947, 1942, 1937, 1932, 1927, 1922
1125 E SPE AVE	2020, 2014, 2010, 2005, 2002, 2000, 1996, 1995, 1992, 1990, 1986, 1980, 1975, 1970, 1965, 1962, 1958, 1952, 1947, 1942, 1937, 1932, 1927, 1922
1125 F	2020, 2017, 2014, 2010, 2005, 2002, 2000, 1996, 1995, 1992, 1990, 1986, 1980, 1975, 1970, 1965, 1962, 1952, 1947, 1942, 1937, 1932, 1927, 1922
1125 F	2020, 2017, 2014, 2010, 2005, 2002, 2000, 1996, 1995, 1992, 1990, 1986, 1980, 1975, 1970, 1965, 1962, 1958, 1947, 1942, 1937, 1932, 1927, 1922
1125 F	2020, 2017, 2014, 2010, 2005, 2002, 2000, 1996, 1995, 1992, 1990, 1986, 1980, 1975, 1970, 1965, 1962, 1958, 1952, 1947, 1942, 1937, 1932, 1922
1125 F	2020, 2017, 2014, 2010, 2005, 2002, 2000, 1996, 1995, 1992, 1990, 1986, 1980, 1975, 1970, 1965, 1962, 1958, 1952, 1947, 1942, 1937, 1932, 1927
1125 F	2020, 2017, 2014, 2010, 2005, 2002, 2000, 1996, 1995, 1992, 1990, 1986, 1980, 1975, 1970, 1965, 1962, 1958, 1952, 1947, 1942, 1932, 1927, 1922
1125 F	2020, 2017, 2014, 2010, 2005, 2002, 2000, 1996, 1995, 1992, 1990, 1986, 1980, 1975, 1970, 1965, 1962, 1958, 1952, 1947, 1937, 1932, 1927, 1922
1125 F	2020, 2017, 2014, 2010, 2005, 2002, 2000, 1996, 1995, 1992, 1990, 1986, 1980, 1975, 1970, 1965, 1962, 1958, 1952, 1942, 1937, 1932, 1927, 1922
1125 F ST	2020, 2017, 2014, 2010, 2005, 2002, 2000, 1996, 1995, 1992, 1990, 1986, 1980, 1975, 1965, 1962, 1958, 1952, 1947, 1942, 1937, 1932, 1927, 1922
1125 F ST	2020, 2017, 2014, 2010, 2005, 2002, 2000, 1996, 1995, 1992, 1990, 1986, 1980, 1975, 1970, 1962, 1958, 1952, 1947, 1942, 1937, 1932, 1927, 1922

FINDINGS

Address Researched	Address Not Identified in Research Source
1125 F ST	2020, 2017, 2014, 2010, 2005, 2002, 2000, 1996, 1995, 1992, 1990, 1986, 1980, 1975, 1970, 1965, 1962, 1958, 1952, 1947, 1942, 1937, 1927, 1922
1125 FRONT IC ANTIRE W E I	2020, 2017, 2014, 2010, 2005, 2002, 2000, 1996, 1995, 1992, 1990, 1986, 1980, 1975, 1970, 1965, 1962, 1958, 1952, 1947, 1942, 1937, 1932, 1922
1125 G	2020, 2017, 2014, 2010, 2005, 2002, 2000, 1996, 1995, 1992, 1990, 1986, 1980, 1975, 1970, 1965, 1962, 1958, 1952, 1947, 1942, 1937, 1932, 1927
1125 G	2020, 2017, 2014, 2010, 2005, 2002, 2000, 1996, 1995, 1992, 1990, 1986, 1980, 1975, 1970, 1965, 1962, 1958, 1952, 1947, 1942, 1937, 1932, 1922
1125 G	2020, 2017, 2014, 2010, 2005, 2002, 2000, 1996, 1995, 1992, 1990, 1986, 1980, 1975, 1970, 1965, 1962, 1958, 1952, 1947, 1937, 1932, 1927, 1922
1125 G	2020, 2017, 2014, 2010, 2005, 2002, 2000, 1996, 1995, 1992, 1990, 1986, 1980, 1975, 1970, 1965, 1962, 1958, 1952, 1947, 1942, 1932, 1927, 1922
1127 FAGAN ALY	2020, 2017, 2014, 2010, 2005, 2002, 2000, 1996, 1995, 1992, 1990, 1986, 1980, 1975, 1970, 1965, 1962, 1958, 1952, 1947, 1942, 1937, 1927, 1922
1127 TULARE ST	2020, 2017, 2014, 2010, 2005, 2002, 2000, 1996, 1995, 1992, 1990, 1986, 1980, 1975, 1965, 1962, 1958, 1952, 1947, 1942, 1937, 1932, 1927, 1922
1127 TULARE ST	2020, 2017, 2014, 2010, 2005, 2002, 2000, 1996, 1995, 1992, 1990, 1986, 1980, 1975, 1970, 1962, 1958, 1952, 1947, 1942, 1937, 1932, 1927, 1922
1127 TULARE ST	2020, 2017, 2010, 2005, 2002, 2000, 1996, 1995, 1992, 1990, 1986, 1980, 1975, 1970, 1965, 1962, 1958, 1952, 1947, 1942, 1937, 1932, 1927, 1922
1127 TULARE ST	2020, 2017, 2014, 2005, 2002, 2000, 1996, 1995, 1992, 1990, 1986, 1980, 1975, 1970, 1965, 1962, 1958, 1952, 1947, 1942, 1937, 1932, 1927, 1922
1127 TULARE ST	2020, 2014, 2010, 2005, 2002, 2000, 1996, 1995, 1992, 1990, 1986, 1980, 1975, 1970, 1965, 1962, 1958, 1952, 1947, 1942, 1937, 1932, 1927, 1922
1127 TULARE ST	2017, 2014, 2010, 2005, 2002, 2000, 1996, 1995, 1992, 1990, 1986, 1980, 1975, 1970, 1965, 1962, 1958, 1952, 1947, 1942, 1937, 1932, 1927, 1922
1127 TULARE ST	2020, 2017, 2014, 2010, 2005, 2000, 1996, 1995, 1992, 1990, 1986, 1980, 1975, 1970, 1965, 1962, 1958, 1952, 1947, 1942, 1937, 1932, 1927, 1922
1127 TULARE ST	2020, 2017, 2014, 2010, 2005, 2002, 2000, 1995, 1992, 1990, 1986, 1980, 1975, 1970, 1965, 1962, 1958, 1952, 1947, 1942, 1937, 1932, 1927, 1922
1127 TULARE ST	2020, 2017, 2014, 2010, 2005, 2002, 1996, 1995, 1992, 1990, 1986, 1980, 1975, 1970, 1965, 1962, 1958, 1952, 1947, 1942, 1937, 1932, 1927, 1922
1127 TULARE ST	2020, 2017, 2014, 2010, 2005, 2002, 2000, 1996, 1992, 1990, 1986, 1980, 1975, 1970, 1965, 1962, 1958, 1952, 1947, 1942, 1937, 1932, 1927, 1922
1127 TULARE ST	2020, 2017, 2014, 2010, 2005, 2002, 2000, 1996, 1995, 1992, 1986, 1980, 1975, 1970, 1965, 1962, 1958, 1952, 1947, 1942, 1937, 1932, 1927, 1922
1127 TULARE ST	2020, 2017, 2014, 2010, 2005, 2002, 2000, 1996, 1995, 1990, 1986, 1980, 1975, 1970, 1965, 1962, 1958, 1952, 1947, 1942, 1937, 1932, 1927, 1922
1127 TULARE ST	2020, 2017, 2014, 2010, 2005, 2002, 2000, 1996, 1995, 1992, 1990, 1986, 1980, 1970, 1965, 1962, 1958, 1952, 1947, 1942, 1937, 1932, 1927, 1922
1127 TULARE ST	2020, 2017, 2014, 2010, 2005, 2002, 2000, 1996, 1995, 1992, 1990, 1980, 1975, 1970, 1965, 1962, 1958, 1952, 1947, 1942, 1937, 1932, 1927, 1922
1128 F	2020, 2017, 2014, 2010, 2005, 2002, 2000, 1996, 1995, 1992, 1990, 1986, 1980, 1975, 1970, 1965, 1962, 1958, 1952, 1947, 1942, 1937, 1932, 1927

FINDINGS

Address Researched	Address Not Identified in Research Source
1128 FAGAN ALY	2020, 2017, 2014, 2010, 2005, 2002, 2000, 1996, 1995, 1992, 1990, 1986, 1980, 1975, 1970, 1965, 1958, 1952, 1947, 1942, 1937, 1932, 1927, 1922
1128 FAGAN ALY	2020, 2017, 2014, 2010, 2005, 2002, 2000, 1996, 1995, 1992, 1990, 1986, 1980, 1975, 1970, 1962, 1958, 1952, 1947, 1942, 1937, 1932, 1927, 1922
1128 FAGAN ALY	2020, 2017, 2014, 2010, 2005, 2002, 2000, 1996, 1995, 1992, 1990, 1986, 1980, 1975, 1970, 1965, 1962, 1952, 1947, 1942, 1937, 1932, 1927, 1922
1128 FAGAN ALY	2020, 2017, 2014, 2010, 2005, 2002, 2000, 1996, 1995, 1992, 1990, 1986, 1980, 1975, 1970, 1965, 1962, 1958, 1947, 1942, 1937, 1932, 1927, 1922
1128 FAGAN ALY	2020, 2017, 2014, 2010, 2005, 2002, 2000, 1996, 1995, 1992, 1990, 1986, 1980, 1975, 1970, 1965, 1962, 1958, 1952, 1947, 1942, 1937, 1927, 1922
1128 FAGAN ALY	2020, 2017, 2014, 2010, 2005, 2002, 2000, 1996, 1995, 1992, 1990, 1986, 1980, 1975, 1970, 1965, 1962, 1958, 1952, 1942, 1937, 1932, 1927, 1922
1128 FAGIN ALY	2020, 2017, 2014, 2010, 2005, 2002, 2000, 1996, 1995, 1992, 1990, 1986, 1980, 1975, 1970, 1965, 1962, 1958, 1952, 1947, 1937, 1932, 1927, 1922
1128 FAGIN ALY	2020, 2017, 2014, 2010, 2005, 2002, 2000, 1996, 1995, 1992, 1990, 1986, 1980, 1975, 1970, 1965, 1962, 1958, 1952, 1947, 1942, 1932, 1927, 1922
1128 KERN ST	2020, 2017, 2014, 2010, 2005, 2002, 2000, 1996, 1995, 1992, 1990, 1986, 1980, 1975, 1965, 1962, 1958, 1952, 1947, 1942, 1937, 1932, 1927, 1922
1128 KERN ST	2020, 2017, 2014, 2010, 2005, 2002, 2000, 1996, 1995, 1992, 1990, 1986, 1980, 1975, 1970, 1962, 1958, 1952, 1947, 1942, 1937, 1932, 1927, 1922
1128 KERN ST	2020, 2017, 2014, 2010, 2005, 2002, 2000, 1996, 1995, 1992, 1990, 1986, 1975, 1970, 1965, 1962, 1958, 1952, 1947, 1942, 1937, 1932, 1927, 1922
1128 KERN ST	2020, 2017, 2014, 2010, 2005, 2002, 2000, 1996, 1995, 1992, 1990, 1986, 1980, 1970, 1965, 1962, 1958, 1952, 1947, 1942, 1937, 1932, 1927, 1922
1128 KERN ST	2020, 2017, 2014, 2010, 2005, 2002, 2000, 1996, 1995, 1990, 1986, 1980, 1975, 1970, 1965, 1962, 1958, 1952, 1947, 1942, 1937, 1932, 1927, 1922
1128 KERN ST	2020, 2017, 2014, 2010, 2005, 2002, 2000, 1996, 1995, 1992, 1986, 1980, 1975, 1970, 1965, 1962, 1958, 1952, 1947, 1942, 1937, 1932, 1927, 1922
1128 KERN ST	2020, 2017, 2014, 2010, 2005, 2002, 2000, 1996, 1995, 1992, 1990, 1980, 1975, 1970, 1965, 1962, 1958, 1952, 1947, 1942, 1937, 1932, 1927, 1922
1128 KERN ST	2020, 2017, 2014, 2010, 2005, 2002, 2000, 1996, 1992, 1990, 1986, 1980, 1975, 1970, 1965, 1962, 1958, 1952, 1947, 1942, 1937, 1932, 1927, 1922
1128 KERN ST	2020, 2017, 2014, 2010, 2005, 2002, 1996, 1995, 1992, 1990, 1986, 1980, 1975, 1970, 1965, 1962, 1958, 1952, 1947, 1942, 1937, 1932, 1927, 1922
1128 KERN ST	2020, 2017, 2014, 2010, 2005, 2002, 2000, 1995, 1992, 1990, 1986, 1980, 1975, 1970, 1965, 1962, 1958, 1952, 1947, 1942, 1937, 1932, 1927, 1922
1128 KERN ST	2020, 2017, 2014, 2010, 2005, 2000, 1996, 1995, 1992, 1990, 1986, 1980, 1975, 1970, 1965, 1962, 1958, 1952, 1947, 1942, 1937, 1932, 1927, 1922
1128 KERN ST	2017, 2014, 2010, 2005, 2002, 2000, 1996, 1995, 1992, 1990, 1986, 1980, 1975, 1970, 1965, 1962, 1958, 1952, 1947, 1942, 1937, 1932, 1927, 1922
1128 KERN ST	2020, 2014, 2010, 2005, 2002, 2000, 1996, 1995, 1992, 1990, 1986, 1980, 1975, 1970, 1965, 1962, 1958, 1952, 1947, 1942, 1937, 1932, 1927, 1922
1128 KERN ST	2020, 2017, 2010, 2005, 2002, 2000, 1996, 1995, 1992, 1990, 1986, 1980, 1975, 1970, 1965, 1962, 1958, 1952, 1947, 1942, 1937, 1932, 1927, 1922

FINDINGS

Address Researched	Address Not Identified in Research Source
1128 KERN ST	2020, 2017, 2014, 2005, 2002, 2000, 1996, 1995, 1992, 1990, 1986, 1980, 1975, 1970, 1965, 1962, 1958, 1952, 1947, 1942, 1937, 1932, 1927, 1922
1128 KERN ST	2020, 2017, 2014, 2010, 2002, 2000, 1996, 1995, 1992, 1990, 1986, 1980, 1975, 1970, 1965, 1962, 1958, 1952, 1947, 1942, 1937, 1932, 1927, 1922
1129 F	2020, 2017, 2014, 2010, 2005, 2002, 2000, 1996, 1995, 1992, 1990, 1986, 1980, 1975, 1970, 1965, 1962, 1952, 1947, 1942, 1937, 1932, 1927, 1922
1129 F	2020, 2017, 2014, 2010, 2005, 2002, 2000, 1996, 1995, 1992, 1990, 1986, 1980, 1975, 1970, 1965, 1962, 1958, 1947, 1942, 1937, 1932, 1927, 1922
1129 F ST	2020, 2017, 2014, 2010, 2005, 2002, 2000, 1996, 1995, 1992, 1990, 1986, 1980, 1975, 1965, 1962, 1958, 1952, 1947, 1942, 1937, 1932, 1927, 1922
1129 F ST	2020, 2017, 2014, 2010, 2005, 2002, 2000, 1996, 1995, 1992, 1990, 1986, 1980, 1975, 1970, 1962, 1958, 1952, 1947, 1942, 1937, 1932, 1927, 1922
1129 F ST	2020, 2017, 2014, 2010, 2005, 2002, 1996, 1995, 1992, 1990, 1986, 1980, 1975, 1970, 1965, 1962, 1958, 1952, 1947, 1942, 1937, 1932, 1927, 1922
1129 F ST	2020, 2017, 2014, 2010, 2005, 2002, 2000, 1996, 1992, 1990, 1986, 1980, 1975, 1970, 1965, 1962, 1958, 1952, 1947, 1942, 1937, 1932, 1927, 1922
1129 F ST	2020, 2017, 2014, 2010, 2005, 2002, 2000, 1996, 1995, 1990, 1986, 1980, 1975, 1970, 1965, 1962, 1958, 1952, 1947, 1942, 1937, 1932, 1927, 1922
1129 F ST	2020, 2017, 2014, 2010, 2005, 2002, 2000, 1996, 1995, 1992, 1990, 1980, 1975, 1970, 1965, 1962, 1958, 1952, 1947, 1942, 1937, 1932, 1927, 1922
1129 F ST	2020, 2017, 2014, 2010, 2005, 2002, 2000, 1996, 1995, 1992, 1986, 1980, 1975, 1970, 1965, 1962, 1958, 1952, 1947, 1942, 1937, 1932, 1927, 1922
1129 F ST	2020, 2017, 2014, 2010, 2005, 2002, 2000, 1996, 1995, 1992, 1990, 1986, 1980, 1970, 1965, 1962, 1958, 1952, 1947, 1942, 1937, 1932, 1927, 1922
1129 F ST	2020, 2017, 2014, 2010, 2005, 2002, 2000, 1996, 1995, 1992, 1990, 1986, 1975, 1970, 1965, 1962, 1958, 1952, 1947, 1942, 1937, 1932, 1927, 1922
1131 F	2020, 2017, 2014, 2010, 2005, 2002, 2000, 1996, 1995, 1992, 1990, 1986, 1980, 1975, 1970, 1965, 1962, 1952, 1947, 1942, 1937, 1932, 1927, 1922
1131 F	2020, 2017, 2014, 2010, 2005, 2002, 2000, 1996, 1995, 1992, 1990, 1986, 1980, 1975, 1970, 1965, 1962, 1958, 1947, 1942, 1937, 1932, 1927, 1922
1131 F ST	2020, 2017, 2014, 2010, 2005, 2002, 2000, 1996, 1995, 1992, 1990, 1986, 1980, 1975, 1965, 1962, 1958, 1952, 1947, 1942, 1937, 1932, 1927, 1922
1131 F ST	2020, 2017, 2014, 2010, 2005, 2002, 2000, 1996, 1995, 1992, 1990, 1986, 1975, 1970, 1965, 1962, 1958, 1952, 1947, 1942, 1937, 1932, 1927, 1922
1131 F ST	2020, 2017, 2014, 2010, 2005, 2002, 2000, 1996, 1995, 1992, 1990, 1986, 1980, 1970, 1965, 1962, 1958, 1952, 1947, 1942, 1937, 1932, 1927, 1922
1131 F ST	2020, 2017, 2014, 2010, 2005, 2002, 2000, 1996, 1995, 1992, 1990, 1980, 1975, 1970, 1965, 1962, 1958, 1952, 1947, 1942, 1937, 1932, 1927, 1922
1131 F ST	2020, 2017, 2014, 2010, 2002, 2000, 1996, 1995, 1992, 1990, 1986, 1980, 1975, 1970, 1965, 1962, 1958, 1952, 1947, 1942, 1937, 1932, 1927, 1922
1133 E	2020, 2017, 2014, 2010, 2005, 2002, 2000, 1996, 1995, 1992, 1990, 1986, 1980, 1975, 1970, 1965, 1962, 1958, 1947, 1942, 1937, 1932, 1927, 1922
1133 E	2020, 2017, 2014, 2010, 2005, 2002, 2000, 1996, 1995, 1992, 1990, 1986, 1980, 1975, 1970, 1965, 1962, 1952, 1947, 1942, 1937, 1932, 1927, 1922

FINDINGS

Address Researched	Address Not Identified in Research Source
1133 E	2020, 2017, 2014, 2010, 2005, 2002, 2000, 1996, 1995, 1992, 1990, 1986, 1980, 1975, 1970, 1965, 1962, 1958, 1952, 1947, 1942, 1937, 1932, 1922
1133 E	2020, 2017, 2014, 2010, 2005, 2002, 2000, 1996, 1995, 1992, 1990, 1986, 1980, 1975, 1970, 1965, 1962, 1958, 1952, 1947, 1942, 1932, 1927, 1922
1133 E	2020, 2017, 2014, 2010, 2005, 2002, 2000, 1996, 1995, 1992, 1990, 1986, 1980, 1975, 1970, 1965, 1962, 1958, 1952, 1947, 1937, 1932, 1927, 1922
1133 E	2020, 2017, 2014, 2010, 2005, 2002, 2000, 1996, 1995, 1992, 1990, 1986, 1980, 1975, 1970, 1965, 1962, 1958, 1952, 1942, 1937, 1932, 1927, 1922
1133 E ST	2020, 2017, 2014, 2010, 2005, 2002, 2000, 1996, 1995, 1992, 1990, 1986, 1980, 1975, 1965, 1962, 1958, 1952, 1947, 1942, 1937, 1932, 1927, 1922
1133 E ST	2020, 2017, 2014, 2010, 2005, 2002, 2000, 1996, 1995, 1992, 1990, 1986, 1980, 1975, 1970, 1962, 1958, 1952, 1947, 1942, 1937, 1932, 1927, 1922
1133 E ST	2020, 2017, 2014, 2010, 2005, 2002, 2000, 1996, 1995, 1992, 1990, 1986, 1980, 1975, 1970, 1965, 1962, 1958, 1952, 1947, 1942, 1937, 1927, 1922
1133 F	2020, 2017, 2014, 2010, 2005, 2002, 2000, 1996, 1995, 1992, 1990, 1986, 1980, 1975, 1970, 1965, 1962, 1952, 1947, 1942, 1937, 1932, 1927, 1922
1133 F	2020, 2017, 2014, 2010, 2005, 2002, 2000, 1996, 1995, 1992, 1990, 1986, 1980, 1975, 1970, 1965, 1962, 1958, 1947, 1942, 1937, 1932, 1927, 1922
1133 F ST	2020, 2017, 2014, 2010, 2005, 2002, 2000, 1996, 1995, 1992, 1990, 1986, 1980, 1975, 1970, 1962, 1958, 1952, 1947, 1942, 1937, 1932, 1927, 1922
1133 F ST	2020, 2017, 2014, 2010, 2005, 2002, 2000, 1996, 1995, 1992, 1990, 1986, 1980, 1975, 1965, 1962, 1958, 1952, 1947, 1942, 1937, 1932, 1927, 1922
1133 F ST	2020, 2017, 2014, 2010, 2002, 2000, 1996, 1995, 1992, 1990, 1986, 1980, 1975, 1970, 1965, 1962, 1958, 1952, 1947, 1942, 1937, 1932, 1927, 1922
1133 F ST	2020, 2017, 2014, 2010, 2005, 2002, 2000, 1996, 1995, 1990, 1986, 1980, 1975, 1970, 1965, 1962, 1958, 1952, 1947, 1942, 1937, 1932, 1927, 1922
1133 F ST	2020, 2017, 2014, 2010, 2005, 2002, 2000, 1995, 1992, 1990, 1986, 1980, 1975, 1970, 1965, 1962, 1958, 1952, 1947, 1942, 1937, 1932, 1927, 1922
1133 F ST	2020, 2017, 2014, 2010, 2005, 2002, 2000, 1996, 1995, 1992, 1990, 1980, 1975, 1970, 1965, 1962, 1958, 1952, 1947, 1942, 1937, 1932, 1927, 1922
1133 F ST	2020, 2017, 2014, 2010, 2005, 2002, 2000, 1996, 1995, 1992, 1990, 1986, 1980, 1970, 1965, 1962, 1958, 1952, 1947, 1942, 1937, 1932, 1927, 1922
1133 F ST	2020, 2017, 2014, 2010, 2005, 2002, 2000, 1996, 1995, 1992, 1990, 1986, 1975, 1970, 1965, 1962, 1958, 1952, 1947, 1942, 1937, 1932, 1927, 1922
1133 G	2020, 2017, 2014, 2010, 2005, 2002, 2000, 1996, 1995, 1992, 1990, 1986, 1980, 1975, 1970, 1965, 1962, 1958, 1952, 1947, 1942, 1937, 1932, 1927
1135 F	2020, 2017, 2014, 2010, 2005, 2002, 2000, 1996, 1995, 1992, 1990, 1986, 1980, 1975, 1970, 1965, 1962, 1952, 1947, 1942, 1937, 1932, 1927, 1922
1135 F	2020, 2017, 2014, 2010, 2005, 2002, 2000, 1996, 1995, 1992, 1990, 1986, 1980, 1975, 1970, 1965, 1962, 1958, 1947, 1942, 1937, 1932, 1927, 1922
1135 F ST	2020, 2017, 2014, 2010, 2005, 2002, 2000, 1996, 1995, 1992, 1990, 1986, 1980, 1975, 1965, 1962, 1958, 1952, 1947, 1942, 1937, 1932, 1927, 1922
1135 F ST	2020, 2017, 2014, 2010, 2005, 2002, 2000, 1996, 1995, 1992, 1990, 1986, 1980, 1975, 1970, 1962, 1958, 1952, 1947, 1942, 1937, 1932, 1927, 1922

FINDINGS

Address Researched	Address Not Identified in Research Source
1135 F ST	2020, 2017, 2014, 2010, 2005, 2002, 2000, 1996, 1995, 1992, 1990, 1986, 1975, 1970, 1965, 1962, 1958, 1952, 1947, 1942, 1937, 1932, 1927, 1922
1135 F ST	2020, 2017, 2014, 2010, 2005, 2002, 2000, 1996, 1995, 1992, 1990, 1986, 1980, 1970, 1965, 1962, 1958, 1952, 1947, 1942, 1937, 1932, 1927, 1922
1135 F ST	2020, 2017, 2014, 2010, 2005, 2002, 2000, 1996, 1995, 1992, 1990, 1980, 1975, 1970, 1965, 1962, 1958, 1952, 1947, 1942, 1937, 1932, 1927, 1922
1135 F ST	2020, 2017, 2014, 2010, 2005, 2002, 2000, 1996, 1995, 1992, 1986, 1980, 1975, 1970, 1965, 1962, 1958, 1952, 1947, 1942, 1937, 1932, 1927, 1922
1135 F ST	2020, 2017, 2014, 2010, 2005, 2002, 1996, 1995, 1992, 1990, 1986, 1980, 1975, 1970, 1965, 1962, 1958, 1952, 1947, 1942, 1937, 1932, 1927, 1922
1135 F ST	2020, 2017, 2014, 2010, 2005, 2002, 2000, 1996, 1992, 1990, 1986, 1980, 1975, 1970, 1965, 1962, 1958, 1952, 1947, 1942, 1937, 1932, 1927, 1922
1135 F ST	2020, 2017, 2014, 2010, 2002, 2000, 1996, 1995, 1992, 1990, 1986, 1980, 1975, 1970, 1965, 1962, 1958, 1952, 1947, 1942, 1937, 1932, 1927, 1922
1135 KERN ST	2020, 2017, 2014, 2010, 2005, 2002, 2000, 1996, 1995, 1992, 1990, 1986, 1980, 1975, 1970, 1962, 1958, 1952, 1947, 1942, 1937, 1932, 1927, 1922
1136 F	2020, 2017, 2014, 2010, 2005, 2002, 2000, 1996, 1995, 1992, 1990, 1986, 1980, 1975, 1970, 1965, 1962, 1958, 1952, 1942, 1937, 1932, 1927, 1922
1136 F	2020, 2017, 2014, 2010, 2005, 2002, 2000, 1996, 1995, 1992, 1990, 1986, 1980, 1975, 1970, 1965, 1962, 1958, 1952, 1947, 1942, 1932, 1927, 1922
1136 F	2020, 2017, 2014, 2010, 2005, 2002, 2000, 1996, 1995, 1992, 1990, 1986, 1980, 1975, 1970, 1965, 1962, 1958, 1952, 1947, 1937, 1932, 1927, 1922
1136 F ST	2020, 2017, 2014, 2010, 2005, 2000, 1996, 1995, 1992, 1990, 1986, 1980, 1975, 1970, 1965, 1962, 1958, 1952, 1947, 1942, 1937, 1932, 1927, 1922
1136 F ST	2020, 2017, 2014, 2010, 2005, 2002, 2000, 1996, 1995, 1992, 1990, 1986, 1980, 1975, 1970, 1965, 1962, 1958, 1952, 1947, 1942, 1937, 1927, 1922
1136 FAGAN ALLEY	2020, 2017, 2014, 2010, 2005, 2002, 2000, 1996, 1995, 1990, 1986, 1980, 1975, 1970, 1965, 1962, 1958, 1952, 1947, 1942, 1937, 1932, 1927, 1922
1136 FAGAN ALY	2020, 2017, 2014, 2010, 2002, 2000, 1996, 1995, 1992, 1990, 1986, 1980, 1975, 1970, 1965, 1962, 1958, 1952, 1947, 1942, 1937, 1932, 1927, 1922
1136 FAGAN ALY	2020, 2017, 2014, 2010, 2005, 2002, 2000, 1996, 1995, 1992, 1990, 1986, 1980, 1975, 1970, 1965, 1958, 1952, 1947, 1942, 1937, 1932, 1927, 1922
1136 FAGAN ALY	2020, 2017, 2014, 2010, 2005, 2002, 2000, 1996, 1995, 1992, 1990, 1986, 1980, 1975, 1970, 1962, 1958, 1952, 1947, 1942, 1937, 1932, 1927, 1922
1136 FAGAN ALY	2020, 2017, 2014, 2010, 2005, 2002, 2000, 1996, 1995, 1992, 1990, 1986, 1980, 1975, 1970, 1965, 1962, 1952, 1947, 1942, 1937, 1932, 1927, 1922
1137 F	2020, 2017, 2014, 2010, 2005, 2002, 2000, 1996, 1995, 1992, 1990, 1986, 1980, 1975, 1970, 1965, 1962, 1958, 1947, 1942, 1937, 1932, 1927, 1922
1137 F	2020, 2017, 2014, 2010, 2005, 2002, 2000, 1996, 1995, 1992, 1990, 1986, 1980, 1975, 1970, 1965, 1962, 1952, 1947, 1942, 1937, 1932, 1927, 1922
1137 F ST	2020, 2017, 2014, 2010, 2005, 2002, 2000, 1996, 1995, 1992, 1990, 1986, 1980, 1975, 1970, 1962, 1958, 1952, 1947, 1942, 1937, 1932, 1927, 1922
1137 F ST	2020, 2017, 2014, 2010, 2005, 2002, 2000, 1996, 1995, 1992, 1990, 1986, 1980, 1975, 1965, 1962, 1958, 1952, 1947, 1942, 1937, 1932, 1927, 1922

FINDINGS

Address Researched	Address Not Identified in Research Source
1137 F ST	2020, 2017, 2014, 2010, 2002, 2000, 1996, 1995, 1992, 1990, 1986, 1980, 1975, 1970, 1965, 1962, 1958, 1952, 1947, 1942, 1937, 1932, 1927, 1922
1137 F ST	2020, 2017, 2014, 2005, 2002, 2000, 1996, 1995, 1992, 1990, 1986, 1980, 1975, 1970, 1965, 1962, 1958, 1952, 1947, 1942, 1937, 1932, 1927, 1922
1137 F ST	2020, 2017, 2014, 2010, 2005, 2002, 1996, 1995, 1992, 1990, 1986, 1980, 1975, 1970, 1965, 1962, 1958, 1952, 1947, 1942, 1937, 1932, 1927, 1922
1137 F ST	2020, 2017, 2014, 2010, 2005, 2002, 2000, 1995, 1992, 1990, 1986, 1980, 1975, 1970, 1965, 1962, 1958, 1952, 1947, 1942, 1937, 1932, 1927, 1922
1137 F ST	2020, 2017, 2014, 2010, 2005, 2002, 2000, 1996, 1992, 1990, 1986, 1980, 1975, 1970, 1965, 1962, 1958, 1952, 1947, 1942, 1937, 1932, 1927, 1922
1137 F ST	2020, 2017, 2014, 2010, 2005, 2002, 2000, 1996, 1995, 1990, 1986, 1980, 1975, 1970, 1965, 1962, 1958, 1952, 1947, 1942, 1937, 1932, 1927, 1922
1137 F ST	2020, 2017, 2014, 2010, 2005, 2002, 2000, 1996, 1995, 1992, 1986, 1980, 1975, 1970, 1965, 1962, 1958, 1952, 1947, 1942, 1937, 1932, 1927, 1922
1137 F ST	2020, 2017, 2014, 2010, 2005, 2002, 2000, 1996, 1995, 1992, 1990, 1980, 1975, 1970, 1965, 1962, 1958, 1952, 1947, 1942, 1937, 1932, 1927, 1922
1137 F ST	2020, 2017, 2014, 2010, 2005, 2002, 2000, 1996, 1995, 1992, 1990, 1986, 1980, 1970, 1965, 1962, 1958, 1952, 1947, 1942, 1937, 1932, 1927, 1922
1137 F ST	2020, 2017, 2014, 2010, 2005, 2002, 2000, 1996, 1995, 1992, 1990, 1986, 1975, 1970, 1965, 1962, 1958, 1952, 1947, 1942, 1937, 1932, 1927, 1922
1138 TULARE	2020, 2017, 2014, 2010, 2005, 2002, 2000, 1996, 1995, 1992, 1990, 1986, 1980, 1975, 1970, 1965, 1958, 1952, 1947, 1942, 1937, 1932, 1927, 1922
1138 TULARE	2020, 2017, 2014, 2010, 2005, 2002, 2000, 1996, 1995, 1992, 1990, 1986, 1980, 1975, 1970, 1965, 1962, 1952, 1947, 1942, 1937, 1932, 1927, 1922
1138 TULARE	2020, 2017, 2014, 2010, 2005, 2002, 2000, 1996, 1995, 1992, 1990, 1986, 1980, 1975, 1970, 1965, 1962, 1958, 1947, 1942, 1937, 1932, 1927, 1922
1138 TULARE	2020, 2017, 2014, 2010, 2005, 2002, 2000, 1996, 1995, 1992, 1990, 1986, 1980, 1975, 1970, 1965, 1962, 1952, 1947, 1942, 1932, 1927, 1922
1138 TULARE	2020, 2017, 2014, 2010, 2005, 2002, 2000, 1996, 1995, 1992, 1990, 1986, 1980, 1975, 1970, 1965, 1962, 1958, 1952, 1947, 1942, 1937, 1927, 1922
1138 TULARE	2020, 2017, 2014, 2010, 2005, 2002, 2000, 1996, 1995, 1992, 1990, 1986, 1980, 1975, 1970, 1965, 1962, 1958, 1952, 1947, 1942, 1937, 1932, 1922
1138 TULARE	2020, 2017, 2014, 2010, 2005, 2002, 2000, 1996, 1995, 1992, 1990, 1986, 1980, 1975, 1970, 1965, 1962, 1958, 1952, 1947, 1937, 1932, 1927, 1922
1138 TULARE	2020, 2017, 2014, 2010, 2005, 2002, 2000, 1996, 1995, 1992, 1990, 1986, 1980, 1975, 1970, 1965, 1962, 1958, 1952, 1942, 1937, 1932, 1927, 1922
1138 TULARE ST	2020, 2017, 2014, 2010, 2005, 2002, 2000, 1996, 1995, 1992, 1990, 1986, 1980, 1975, 1965, 1962, 1958, 1952, 1947, 1942, 1937, 1932, 1927, 1922
1138 TULARE ST	2020, 2017, 2014, 2010, 2005, 2002, 2000, 1996, 1995, 1992, 1990, 1986, 1980, 1970, 1965, 1962, 1958, 1952, 1947, 1942, 1937, 1932, 1927, 1922
1139 G	2020, 2017, 2014, 2010, 2005, 2002, 2000, 1996, 1995, 1992, 1990, 1986, 1980, 1975, 1970, 1965, 1962, 1952, 1947, 1942, 1937, 1932, 1927, 1922
1139 G	2020, 2017, 2014, 2010, 2005, 2002, 2000, 1996, 1995, 1992, 1990, 1986, 1980, 1975, 1970, 1965, 1962, 1958, 1952, 1947, 1942, 1937, 1932, 1922

FINDINGS

Address Researched	Address Not Identified in Research Source
1139 G ST	2020, 2017, 2014, 2010, 2005, 2002, 2000, 1996, 1995, 1992, 1990, 1986, 1980, 1975, 1965, 1962, 1958, 1952, 1947, 1942, 1937, 1932, 1927, 1922
1139 G ST	2020, 2017, 2014, 2010, 2005, 2002, 2000, 1996, 1995, 1992, 1990, 1986, 1980, 1975, 1970, 1962, 1958, 1952, 1947, 1942, 1937, 1932, 1927, 1922
1139 G ST	2020, 2017, 2014, 2010, 2005, 2002, 2000, 1996, 1995, 1992, 1990, 1986, 1980, 1970, 1965, 1962, 1958, 1952, 1947, 1942, 1937, 1932, 1927, 1922
1139 G ST	2020, 2017, 2014, 2010, 2005, 2002, 2000, 1996, 1995, 1992, 1990, 1986, 1975, 1970, 1965, 1962, 1958, 1952, 1947, 1942, 1937, 1932, 1927, 1922
1139 G ST	2020, 2017, 2014, 2010, 2005, 2002, 2000, 1996, 1995, 1992, 1990, 1980, 1975, 1970, 1965, 1962, 1958, 1952, 1947, 1942, 1937, 1932, 1927, 1922
1139 G ST	2020, 2017, 2014, 2010, 2005, 2002, 2000, 1996, 1995, 1992, 1990, 1986, 1980, 1975, 1970, 1965, 1962, 1958, 1952, 1947, 1942, 1937, 1927, 1922
1140 F	2020, 2017, 2014, 2010, 2005, 2002, 2000, 1996, 1995, 1992, 1990, 1986, 1980, 1975, 1970, 1965, 1962, 1958, 1952, 1947, 1942, 1937, 1932, 1922
1140 TULARE	2020, 2017, 2014, 2010, 2005, 2002, 2000, 1996, 1995, 1992, 1990, 1986, 1980, 1975, 1970, 1965, 1958, 1952, 1947, 1942, 1937, 1932, 1927, 1922
1140 TULARE	2020, 2017, 2014, 2010, 2005, 2002, 2000, 1996, 1995, 1992, 1990, 1986, 1980, 1975, 1970, 1965, 1962, 1952, 1947, 1942, 1937, 1932, 1927, 1922
1140 TULARE	2020, 2017, 2014, 2010, 2005, 2002, 2000, 1996, 1995, 1992, 1990, 1986, 1980, 1975, 1970, 1965, 1962, 1958, 1947, 1942, 1937, 1932, 1927, 1922
1140 TULARE	2020, 2017, 2014, 2010, 2005, 2002, 2000, 1996, 1995, 1992, 1990, 1986, 1980, 1975, 1970, 1965, 1962, 1958, 1952, 1947, 1942, 1937, 1932, 1922
1140 TULARE	2020, 2017, 2014, 2010, 2005, 2002, 2000, 1996, 1995, 1992, 1990, 1986, 1980, 1975, 1970, 1965, 1962, 1958, 1952, 1947, 1942, 1937, 1927, 1922
1140 TULARE	2020, 2017, 2014, 2010, 2005, 2002, 2000, 1996, 1995, 1992, 1990, 1986, 1980, 1975, 1970, 1965, 1962, 1958, 1952, 1947, 1942, 1932, 1927, 1922
1140 TULARE	2020, 2017, 2014, 2010, 2005, 2002, 2000, 1996, 1995, 1992, 1990, 1986, 1980, 1975, 1970, 1965, 1962, 1958, 1952, 1942, 1937, 1932, 1927, 1922
1140 TULARE	2020, 2017, 2014, 2010, 2005, 2002, 2000, 1996, 1995, 1992, 1990, 1986, 1980, 1975, 1970, 1965, 1962, 1958, 1952, 1947, 1937, 1932, 1927, 1922
1140 TULARE ST	2020, 2017, 2014, 2010, 2005, 2002, 2000, 1996, 1995, 1992, 1990, 1986, 1980, 1975, 1970, 1962, 1958, 1952, 1947, 1942, 1937, 1932, 1927, 1922
1140 TULARE ST	2020, 2017, 2014, 2010, 2005, 2002, 2000, 1996, 1995, 1992, 1990, 1986, 1980, 1975, 1965, 1962, 1958, 1952, 1947, 1942, 1937, 1932, 1927, 1922
1141 F	2020, 2017, 2014, 2010, 2005, 2002, 2000, 1996, 1995, 1992, 1990, 1986, 1980, 1975, 1970, 1965, 1962, 1952, 1947, 1942, 1937, 1932, 1927, 1922
1141 F	2020, 2017, 2014, 2010, 2005, 2002, 2000, 1996, 1995, 1992, 1990, 1986, 1980, 1975, 1970, 1965, 1962, 1958, 1947, 1942, 1937, 1932, 1927, 1922
1141 F ST	2020, 2017, 2014, 2010, 2005, 2002, 2000, 1996, 1995, 1992, 1990, 1986, 1980, 1975, 1965, 1962, 1958, 1952, 1947, 1942, 1937, 1932, 1927, 1922
1141 F ST	2020, 2017, 2014, 2010, 2005, 2002, 2000, 1996, 1995, 1992, 1990, 1986, 1980, 1975, 1970, 1962, 1958, 1952, 1947, 1942, 1937, 1932, 1927, 1922
1141 F ST	2020, 2017, 2014, 2010, 2005, 2002, 2000, 1996, 1995, 1992, 1990, 1980, 1975, 1970, 1965, 1962, 1958, 1952, 1947, 1942, 1937, 1932, 1927, 1922

FINDINGS

Address Researched	Address Not Identified in Research Source
1141 F ST	2020, 2017, 2014, 2010, 2005, 2002, 2000, 1996, 1995, 1992, 1986, 1980, 1975, 1970, 1965, 1962, 1958, 1952, 1947, 1942, 1937, 1932, 1927, 1922
1141 F ST	2020, 2017, 2014, 2010, 2005, 2002, 2000, 1996, 1995, 1992, 1990, 1986, 1975, 1970, 1965, 1962, 1958, 1952, 1947, 1942, 1937, 1932, 1927, 1922
1141 F ST	2020, 2017, 2014, 2010, 2005, 2002, 2000, 1996, 1995, 1992, 1990, 1986, 1980, 1970, 1965, 1962, 1958, 1952, 1947, 1942, 1937, 1932, 1927, 1922
1141 F ST	2020, 2017, 2014, 2010, 2005, 2002, 2000, 1996, 1995, 1990, 1986, 1980, 1975, 1970, 1965, 1962, 1958, 1952, 1947, 1942, 1937, 1932, 1927, 1922
1141 F ST	2020, 2017, 2014, 2010, 2005, 2002, 2000, 1996, 1992, 1990, 1986, 1980, 1975, 1970, 1965, 1962, 1958, 1952, 1947, 1942, 1937, 1932, 1927, 1922
1141 F ST	2020, 2017, 2014, 2010, 2005, 2002, 2000, 1995, 1992, 1990, 1986, 1980, 1975, 1970, 1965, 1962, 1958, 1952, 1947, 1942, 1937, 1932, 1927, 1922
1141 F ST	2020, 2017, 2014, 2010, 2002, 2000, 1996, 1995, 1992, 1990, 1986, 1980, 1975, 1970, 1965, 1962, 1958, 1952, 1947, 1942, 1937, 1932, 1927, 1922
1141 F ST	2020, 2017, 2014, 2010, 2005, 2002, 2000, 1996, 1995, 1992, 1990, 1986, 1980, 1975, 1970, 1965, 1962, 1958, 1952, 1947, 1942, 1937, 1927, 1922
1141 G	2020, 2017, 2014, 2010, 2005, 2002, 2000, 1996, 1995, 1992, 1990, 1986, 1980, 1975, 1970, 1965, 1962, 1958, 1947, 1942, 1937, 1932, 1927, 1922
1141 G	2020, 2017, 2014, 2010, 2005, 2002, 2000, 1996, 1995, 1992, 1990, 1986, 1980, 1975, 1970, 1965, 1962, 1952, 1947, 1942, 1937, 1932, 1927, 1922
1141 G	2020, 2017, 2014, 2010, 2005, 2002, 2000, 1996, 1995, 1992, 1990, 1986, 1980, 1975, 1970, 1965, 1962, 1958, 1952, 1947, 1942, 1937, 1932, 1922
1141 G	2020, 2017, 2014, 2010, 2005, 2002, 2000, 1996, 1995, 1992, 1990, 1986, 1980, 1975, 1970, 1965, 1962, 1958, 1952, 1947, 1937, 1932, 1927, 1922
1141 G	2020, 2017, 2014, 2010, 2005, 2002, 2000, 1996, 1995, 1992, 1990, 1986, 1980, 1975, 1970, 1965, 1962, 1958, 1952, 1947, 1942, 1932, 1927, 1922
1141 G	2020, 2017, 2014, 2010, 2005, 2002, 2000, 1996, 1995, 1992, 1990, 1986, 1980, 1975, 1970, 1965, 1962, 1958, 1952, 1942, 1937, 1932, 1927, 1922
1141 G ST	2020, 2017, 2014, 2010, 2005, 2002, 2000, 1996, 1995, 1992, 1990, 1986, 1980, 1975, 1970, 1962, 1958, 1952, 1947, 1942, 1937, 1932, 1927, 1922
1141 G ST	2020, 2017, 2014, 2010, 2005, 2002, 2000, 1996, 1995, 1992, 1990, 1986, 1980, 1975, 1965, 1962, 1958, 1952, 1947, 1942, 1937, 1932, 1927, 1922
1141 G ST	2020, 2017, 2014, 2010, 2005, 2002, 2000, 1996, 1995, 1992, 1990, 1986, 1980, 1975, 1970, 1965, 1962, 1958, 1952, 1947, 1942, 1937, 1927, 1922
1141 TULARE	2020, 2017, 2014, 2010, 2005, 2002, 2000, 1996, 1995, 1992, 1990, 1986, 1980, 1975, 1970, 1965, 1962, 1958, 1952, 1947, 1942, 1932, 1927, 1922
1142 F	2020, 2017, 2014, 2010, 2005, 2002, 2000, 1996, 1995, 1992, 1990, 1986, 1980, 1975, 1970, 1965, 1962, 1952, 1947, 1942, 1937, 1932, 1927, 1922
1142 F	2020, 2017, 2014, 2010, 2005, 2002, 2000, 1996, 1995, 1992, 1990, 1986, 1980, 1975, 1970, 1965, 1962, 1958, 1947, 1942, 1937, 1932, 1927, 1922
1142 F	2020, 2017, 2014, 2010, 2005, 2002, 2000, 1996, 1995, 1992, 1990, 1986, 1980, 1975, 1970, 1965, 1962, 1958, 1952, 1947, 1942, 1937, 1932, 1922
1142 F	2020, 2017, 2014, 2010, 2005, 2002, 2000, 1996, 1995, 1992, 1990, 1986, 1980, 1975, 1970, 1965, 1962, 1958, 1952, 1942, 1937, 1932, 1927, 1922

FINDINGS

Address Researched	Address Not Identified in Research Source
1142 F	2020, 2017, 2014, 2010, 2005, 2002, 2000, 1996, 1995, 1992, 1990, 1986, 1980, 1975, 1970, 1965, 1962, 1958, 1952, 1947, 1942, 1932, 1927, 1922
1142 F	2020, 2017, 2014, 2010, 2005, 2002, 2000, 1996, 1995, 1992, 1990, 1986, 1980, 1975, 1970, 1965, 1962, 1958, 1952, 1947, 1937, 1932, 1927, 1922
1142 F ST	2020, 2017, 2014, 2010, 2005, 2002, 2000, 1996, 1995, 1992, 1990, 1986, 1980, 1975, 1965, 1962, 1958, 1952, 1947, 1942, 1937, 1932, 1927, 1922
1142 F ST	2020, 2017, 2014, 2010, 2005, 2002, 2000, 1996, 1995, 1992, 1990, 1986, 1980, 1975, 1970, 1962, 1958, 1952, 1947, 1942, 1937, 1932, 1927, 1922
1142 F ST	2020, 2017, 2014, 2010, 2002, 2000, 1996, 1995, 1992, 1990, 1986, 1980, 1975, 1970, 1965, 1962, 1958, 1952, 1947, 1942, 1937, 1932, 1927, 1922
1142 F ST	2020, 2017, 2014, 2005, 2002, 2000, 1996, 1995, 1992, 1990, 1986, 1980, 1975, 1970, 1965, 1962, 1958, 1952, 1947, 1942, 1937, 1932, 1927, 1922
1142 F ST	2020, 2017, 2010, 2005, 2002, 2000, 1996, 1995, 1992, 1990, 1986, 1980, 1975, 1970, 1965, 1962, 1958, 1952, 1947, 1942, 1937, 1932, 1927, 1922
1142 F ST	2017, 2014, 2010, 2005, 2002, 2000, 1996, 1995, 1992, 1990, 1986, 1980, 1975, 1970, 1965, 1962, 1958, 1952, 1947, 1942, 1937, 1932, 1927, 1922
1142 F ST	2020, 2014, 2010, 2005, 2002, 2000, 1996, 1995, 1992, 1990, 1986, 1980, 1975, 1970, 1965, 1962, 1958, 1952, 1947, 1942, 1937, 1932, 1927, 1922
1142 F ST	2020, 2017, 2014, 2010, 2005, 2002, 2000, 1995, 1992, 1990, 1986, 1980, 1975, 1970, 1965, 1962, 1958, 1952, 1947, 1942, 1937, 1932, 1927, 1922
1142 F ST	2020, 2017, 2014, 2010, 2005, 2002, 2000, 1996, 1992, 1990, 1986, 1980, 1975, 1970, 1965, 1962, 1958, 1952, 1947, 1942, 1937, 1932, 1927, 1922
1142 F ST	2020, 2017, 2014, 2010, 2005, 2002, 2000, 1996, 1995, 1990, 1986, 1980, 1975, 1970, 1965, 1962, 1958, 1952, 1947, 1942, 1937, 1932, 1927, 1922
1142 F ST	2020, 2017, 2014, 2010, 2005, 2002, 2000, 1996, 1995, 1992, 1990, 1986, 1980, 1970, 1965, 1962, 1958, 1952, 1947, 1942, 1937, 1932, 1927, 1922
1142 F ST	2020, 2017, 2014, 2010, 2005, 2002, 2000, 1996, 1995, 1992, 1990, 1986, 1975, 1970, 1965, 1962, 1958, 1952, 1947, 1942, 1937, 1932, 1927, 1922
1142 F ST	2020, 2017, 2014, 2010, 2005, 2002, 2000, 1996, 1995, 1992, 1986, 1980, 1975, 1970, 1965, 1962, 1958, 1952, 1947, 1942, 1937, 1932, 1927, 1922
1142 F ST	2020, 2017, 2014, 2010, 2005, 2002, 2000, 1996, 1995, 1992, 1990, 1980, 1975, 1970, 1965, 1962, 1958, 1952, 1947, 1942, 1937, 1932, 1927, 1922
1142 FAGAN ALY	2020, 2017, 2014, 2010, 2005, 2002, 2000, 1996, 1995, 1992, 1990, 1986, 1980, 1975, 1970, 1965, 1962, 1958, 1947, 1942, 1937, 1932, 1927, 1922
1142 FAGAN ALY	2020, 2017, 2014, 2010, 2005, 2002, 2000, 1996, 1995, 1992, 1990, 1986, 1980, 1975, 1970, 1965, 1962, 1958, 1952, 1942, 1937, 1932, 1927, 1922
1142 FAGAN ALY	2020, 2017, 2014, 2010, 2005, 2002, 2000, 1996, 1995, 1992, 1990, 1986, 1980, 1975, 1970, 1965, 1962, 1958, 1952, 1947, 1942, 1937, 1927, 1922
1142 FAGIN ALY	2020, 2017, 2014, 2010, 2005, 2002, 2000, 1996, 1995, 1992, 1990, 1986, 1980, 1975, 1970, 1965, 1962, 1958, 1952, 1947, 1942, 1932, 1927, 1922
1142 FAGIN ALY	2020, 2017, 2014, 2010, 2005, 2002, 2000, 1996, 1995, 1992, 1990, 1986, 1980, 1975, 1970, 1965, 1962, 1958, 1952, 1947, 1937, 1932, 1927, 1922
1143 F	2020, 2017, 2014, 2010, 2005, 2002, 2000, 1996, 1995, 1992, 1990, 1986, 1980, 1975, 1970, 1965, 1962, 1958, 1947, 1942, 1937, 1932, 1927, 1922

FINDINGS

Address Researched	Address Not Identified in Research Source
1143 F	2020, 2017, 2014, 2010, 2005, 2002, 2000, 1996, 1995, 1992, 1990, 1986, 1980, 1975, 1970, 1965, 1962, 1952, 1947, 1942, 1937, 1932, 1927, 1922
1143 F	2020, 2017, 2014, 2010, 2005, 2002, 2000, 1996, 1995, 1992, 1990, 1986, 1980, 1975, 1970, 1965, 1962, 1958, 1952, 1947, 1942, 1932, 1927, 1922
1143 F	2020, 2017, 2014, 2010, 2005, 2002, 2000, 1996, 1995, 1992, 1990, 1986, 1980, 1975, 1970, 1965, 1962, 1958, 1952, 1947, 1937, 1932, 1927, 1922
1143 F	2020, 2017, 2014, 2010, 2005, 2002, 2000, 1996, 1995, 1992, 1990, 1986, 1980, 1975, 1970, 1965, 1962, 1958, 1952, 1942, 1937, 1932, 1927, 1922
1143 F	2020, 2017, 2014, 2010, 2005, 2002, 2000, 1996, 1995, 1992, 1990, 1986, 1980, 1975, 1970, 1965, 1962, 1958, 1952, 1947, 1942, 1937, 1932, 1927
1143 F ST	2020, 2017, 2014, 2010, 2005, 2002, 2000, 1996, 1995, 1992, 1990, 1986, 1980, 1975, 1970, 1962, 1958, 1952, 1947, 1942, 1937, 1932, 1927, 1922
1143 F ST	2020, 2017, 2014, 2010, 2005, 2002, 2000, 1996, 1995, 1992, 1990, 1986, 1980, 1975, 1965, 1962, 1958, 1952, 1947, 1942, 1937, 1932, 1927, 1922
1143 F ST	2020, 2017, 2014, 2010, 2005, 2002, 2000, 1996, 1995, 1992, 1990, 1980, 1975, 1970, 1965, 1962, 1958, 1952, 1947, 1942, 1937, 1932, 1927, 1922
1143 F ST	2020, 2017, 2014, 2010, 2005, 2002, 2000, 1996, 1995, 1992, 1986, 1980, 1975, 1970, 1965, 1962, 1958, 1952, 1947, 1942, 1937, 1932, 1927, 1922
1143 F ST	2020, 2017, 2014, 2010, 2005, 2002, 2000, 1996, 1995, 1992, 1990, 1986, 1975, 1970, 1965, 1962, 1958, 1952, 1947, 1942, 1937, 1932, 1927, 1922
1143 F ST	2020, 2017, 2014, 2010, 2005, 2002, 2000, 1996, 1995, 1992, 1990, 1986, 1980, 1970, 1965, 1962, 1958, 1952, 1947, 1942, 1937, 1932, 1927, 1922
1143 F ST	2020, 2017, 2014, 2010, 2002, 2000, 1996, 1995, 1992, 1990, 1986, 1980, 1975, 1970, 1965, 1962, 1958, 1952, 1947, 1942, 1937, 1932, 1927, 1922
1143 F ST	2020, 2017, 2014, 2010, 2005, 2002, 2000, 1996, 1995, 1992, 1990, 1986, 1980, 1975, 1970, 1965, 1962, 1958, 1952, 1947, 1942, 1937, 1932, 1927, 1922
1143 G	2020, 2017, 2014, 2010, 2005, 2002, 2000, 1996, 1995, 1992, 1990, 1986, 1980, 1975, 1970, 1965, 1962, 1958, 1947, 1942, 1937, 1932, 1927, 1922
1143 G	2020, 2017, 2014, 2010, 2005, 2002, 2000, 1996, 1995, 1992, 1990, 1986, 1980, 1975, 1970, 1965, 1962, 1952, 1947, 1942, 1937, 1932, 1927, 1922
1143 G	2020, 2017, 2014, 2010, 2005, 2002, 2000, 1996, 1995, 1992, 1990, 1986, 1980, 1975, 1970, 1965, 1962, 1958, 1952, 1947, 1942, 1937, 1932, 1927
1143 G	2020, 2017, 2014, 2010, 2005, 2002, 2000, 1996, 1995, 1992, 1990, 1986, 1980, 1975, 1970, 1965, 1962, 1958, 1952, 1947, 1942, 1937, 1932, 1922
1143 G	2020, 2017, 2014, 2010, 2005, 2002, 2000, 1996, 1995, 1992, 1990, 1986, 1980, 1975, 1970, 1965, 1962, 1958, 1952, 1942, 1937, 1932, 1927, 1922
1143 G	2020, 2017, 2014, 2010, 2005, 2002, 2000, 1996, 1995, 1992, 1990, 1986, 1980, 1975, 1970, 1965, 1962, 1958, 1952, 1947, 1937, 1932, 1927, 1922
1143 G ST	2020, 2017, 2014, 2010, 2005, 2002, 2000, 1996, 1995, 1992, 1990, 1986, 1980, 1975, 1970, 1962, 1958, 1952, 1947, 1942, 1937, 1932, 1927, 1922
1143 G ST	2020, 2017, 2014, 2010, 2005, 2002, 2000, 1996, 1995, 1992, 1990, 1986, 1980, 1975, 1970, 1965, 1962, 1958, 1952, 1947, 1942, 1937, 1927, 1922
1144 E ST	2020, 2017, 2014, 2010, 2005, 2002, 2000, 1996, 1995, 1992, 1990, 1986, 1980, 1975, 1970, 1962, 1958, 1952, 1947, 1942, 1937, 1932, 1927, 1922

FINDINGS

Address Researched	Address Not Identified in Research Source
1144 E ST	2020, 2017, 2014, 2010, 2005, 2002, 2000, 1996, 1995, 1992, 1990, 1986, 1980, 1975, 1965, 1962, 1958, 1952, 1947, 1942, 1937, 1932, 1927, 1922
1144 E ST	2020, 2017, 2014, 2010, 2005, 2000, 1996, 1995, 1992, 1990, 1986, 1980, 1975, 1970, 1965, 1962, 1958, 1952, 1947, 1942, 1937, 1932, 1927, 1922
1144 E ST	2020, 2017, 2014, 2010, 2005, 2002, 2000, 1996, 1995, 1992, 1990, 1986, 1975, 1970, 1965, 1962, 1958, 1952, 1947, 1942, 1937, 1932, 1927, 1922
1144 E ST	2020, 2017, 2014, 2010, 2005, 2002, 2000, 1996, 1995, 1992, 1986, 1980, 1975, 1970, 1965, 1962, 1958, 1952, 1947, 1942, 1937, 1932, 1927, 1922
1144 E ST	2020, 2017, 2014, 2010, 2005, 2002, 2000, 1996, 1995, 1992, 1990, 1980, 1975, 1970, 1965, 1962, 1958, 1952, 1947, 1942, 1937, 1932, 1927, 1922
1144 F	2020, 2017, 2014, 2010, 2005, 2002, 2000, 1996, 1995, 1992, 1990, 1986, 1980, 1975, 1970, 1965, 1962, 1958, 1952, 1947, 1942, 1937, 1932, 1922
1144 TULARE	2020, 2017, 2014, 2010, 2005, 2002, 2000, 1996, 1995, 1992, 1990, 1986, 1980, 1975, 1970, 1965, 1958, 1952, 1947, 1942, 1937, 1932, 1927, 1922
1144 TULARE	2020, 2017, 2014, 2010, 2005, 2002, 2000, 1996, 1995, 1992, 1990, 1986, 1980, 1975, 1970, 1965, 1962, 1952, 1947, 1942, 1937, 1932, 1927, 1922
1144 TULARE	2020, 2017, 2014, 2010, 2005, 2002, 2000, 1996, 1995, 1992, 1990, 1986, 1980, 1975, 1970, 1965, 1962, 1958, 1947, 1942, 1937, 1932, 1927, 1922
1144 TULARE	2020, 2017, 2014, 2010, 2005, 2002, 2000, 1996, 1995, 1992, 1990, 1986, 1980, 1975, 1970, 1965, 1962, 1958, 1952, 1947, 1942, 1937, 1932, 1922
1144 TULARE	2020, 2017, 2014, 2010, 2005, 2002, 2000, 1996, 1995, 1992, 1990, 1986, 1980, 1975, 1970, 1965, 1962, 1958, 1952, 1947, 1942, 1937, 1927, 1922
1144 TULARE	2020, 2017, 2014, 2010, 2005, 2002, 2000, 1996, 1995, 1992, 1990, 1986, 1980, 1975, 1970, 1965, 1962, 1958, 1952, 1947, 1942, 1932, 1927, 1922
1144 TULARE	2020, 2017, 2014, 2010, 2005, 2002, 2000, 1996, 1995, 1992, 1990, 1986, 1980, 1975, 1970, 1965, 1962, 1958, 1952, 1947, 1937, 1932, 1927, 1922
1144 TULARE	2020, 2017, 2014, 2010, 2005, 2002, 2000, 1996, 1995, 1992, 1990, 1986, 1980, 1975, 1970, 1965, 1962, 1958, 1952, 1942, 1937, 1932, 1927, 1922
1144 TULARE ST	2020, 2017, 2014, 2010, 2005, 2002, 2000, 1996, 1995, 1992, 1990, 1986, 1980, 1975, 1970, 1962, 1958, 1952, 1947, 1942, 1937, 1932, 1927, 1922
1144 TULARE ST	2020, 2017, 2014, 2010, 2005, 2002, 2000, 1996, 1995, 1992, 1990, 1986, 1980, 1975, 1965, 1962, 1958, 1952, 1947, 1942, 1937, 1932, 1927, 1922
1144 TULARE ST	2020, 2017, 2014, 2010, 2005, 2002, 2000, 1996, 1995, 1992, 1990, 1986, 1980, 1970, 1965, 1962, 1958, 1952, 1947, 1942, 1937, 1932, 1927, 1922
1145 F	2020, 2017, 2014, 2010, 2005, 2002, 2000, 1996, 1995, 1992, 1990, 1986, 1980, 1975, 1970, 1965, 1962, 1952, 1947, 1942, 1937, 1932, 1927, 1922
1145 F	2020, 2017, 2014, 2010, 2005, 2002, 2000, 1996, 1995, 1992, 1990, 1986, 1980, 1975, 1970, 1965, 1962, 1958, 1947, 1942, 1937, 1932, 1927, 1922
1145 F	2020, 2017, 2014, 2010, 2005, 2002, 2000, 1996, 1995, 1992, 1990, 1986, 1980, 1975, 1970, 1965, 1962, 1958, 1952, 1942, 1937, 1932, 1927, 1922
1145 F ST	2020, 2017, 2014, 2010, 2005, 2002, 2000, 1996, 1995, 1992, 1990, 1986, 1980, 1975, 1965, 1962, 1958, 1952, 1947, 1942, 1937, 1932, 1927, 1922
1145 F ST	2020, 2017, 2014, 2010, 2005, 2002, 2000, 1996, 1995, 1992, 1990, 1986, 1980, 1975, 1970, 1962, 1958, 1952, 1947, 1942, 1937, 1932, 1927, 1922

FINDINGS

Address Researched	Address Not Identified in Research Source
1145 F ST	2020, 2017, 2014, 2010, 2005, 2002, 2000, 1996, 1995, 1992, 1990, 1986, 1980, 1970, 1965, 1962, 1958, 1952, 1947, 1942, 1937, 1932, 1927, 1922
1145 F ST	2020, 2017, 2014, 2010, 2005, 2002, 2000, 1996, 1995, 1992, 1990, 1986, 1975, 1970, 1965, 1962, 1958, 1952, 1947, 1942, 1937, 1932, 1927, 1922
1145 F ST	2020, 2017, 2014, 2010, 2005, 2002, 2000, 1996, 1995, 1992, 1990, 1980, 1975, 1970, 1965, 1962, 1958, 1952, 1947, 1942, 1937, 1932, 1927, 1922
1145 F ST	2020, 2017, 2014, 2010, 2005, 2002, 2000, 1996, 1995, 1992, 1986, 1980, 1975, 1970, 1965, 1962, 1958, 1952, 1947, 1942, 1937, 1932, 1927, 1922
1145 F ST	2020, 2017, 2014, 2010, 2002, 2000, 1996, 1995, 1992, 1990, 1986, 1980, 1975, 1970, 1965, 1962, 1958, 1952, 1947, 1942, 1937, 1932, 1927, 1922
1147 F	2020, 2017, 2014, 2010, 2005, 2002, 2000, 1996, 1995, 1992, 1990, 1986, 1980, 1975, 1970, 1965, 1962, 1952, 1947, 1942, 1937, 1932, 1927, 1922
1147 F	2020, 2017, 2014, 2010, 2005, 2002, 2000, 1996, 1995, 1992, 1990, 1986, 1980, 1975, 1970, 1965, 1962, 1958, 1947, 1942, 1937, 1932, 1927, 1922
1147 F	2020, 2017, 2014, 2010, 2005, 2002, 2000, 1996, 1995, 1992, 1990, 1986, 1980, 1975, 1970, 1965, 1962, 1958, 1952, 1942, 1937, 1932, 1927, 1922
1519 KERN ST	2020, 2017, 2014, 2010, 2005, 2002, 2000, 1996, 1992, 1990, 1986, 1980, 1975, 1970, 1965, 1962, 1958, 1952, 1947, 1942, 1937, 1932, 1927, 1922
1519 MARIPOSA	2020, 2017, 2014, 2010, 2005, 2002, 2000, 1996, 1995, 1992, 1990, 1986, 1980, 1975, 1970, 1965, 1962, 1958, 1952, 1947, 1942, 1937, 1927, 1922
1519 MARIPOSA	2020, 2017, 2014, 2010, 2005, 2002, 2000, 1996, 1995, 1992, 1990, 1986, 1980, 1975, 1970, 1965, 1962, 1958, 1952, 1947, 1942, 1932, 1927, 1922
1519 MARIPOSA	2020, 2017, 2014, 2010, 2005, 2002, 2000, 1996, 1995, 1992, 1990, 1986, 1980, 1975, 1970, 1965, 1962, 1958, 1952, 1947, 1937, 1932, 1927, 1922
1519 TULARE	2020, 2017, 2014, 2010, 2005, 2002, 2000, 1996, 1995, 1992, 1990, 1986, 1980, 1975, 1970, 1965, 1958, 1952, 1947, 1942, 1937, 1932, 1927, 1922
1519 TULARE	2020, 2017, 2014, 2010, 2005, 2002, 2000, 1996, 1995, 1992, 1990, 1986, 1980, 1975, 1970, 1965, 1962, 1958, 1947, 1942, 1937, 1932, 1927, 1922
1519 TULARE	2020, 2017, 2014, 2010, 2005, 2002, 2000, 1996, 1995, 1992, 1990, 1986, 1980, 1975, 1970, 1965, 1962, 1952, 1947, 1942, 1937, 1932, 1927, 1922
1519 TULARE	2020, 2017, 2014, 2010, 2005, 2002, 2000, 1996, 1995, 1992, 1990, 1986, 1980, 1975, 1970, 1965, 1962, 1958, 1952, 1947, 1937, 1932, 1927, 1922
1519 TULARE	2020, 2017, 2014, 2010, 2005, 2002, 2000, 1996, 1995, 1992, 1990, 1986, 1980, 1975, 1970, 1965, 1962, 1958, 1952, 1942, 1937, 1932, 1927, 1922
1519 TULARE	2020, 2017, 2014, 2010, 2005, 2002, 2000, 1996, 1995, 1992, 1990, 1986, 1980, 1975, 1970, 1965, 1962, 1958, 1952, 1947, 1942, 1932, 1927, 1922
1519 TULARE	2020, 2017, 2014, 2010, 2005, 2002, 2000, 1996, 1995, 1992, 1990, 1986, 1980, 1975, 1970, 1965, 1962, 1958, 1952, 1947, 1942, 1937, 1927, 1922
1519 TULARE	2020, 2017, 2014, 2010, 2005, 2002, 2000, 1996, 1995, 1992, 1990, 1986, 1980, 1975, 1970, 1965, 1962, 1958, 1952, 1947, 1942, 1937, 1932, 1922
1519 TULARE ST	2020, 2017, 2014, 2010, 2005, 2002, 2000, 1996, 1995, 1992, 1990, 1986, 1980, 1975, 1970, 1962, 1958, 1952, 1947, 1942, 1937, 1932, 1927, 1922
1520 FRESNO	2020, 2017, 2014, 2010, 2005, 2002, 2000, 1996, 1995, 1992, 1990, 1986, 1980, 1975, 1970, 1965, 1962, 1958, 1952, 1947, 1942, 1937, 1932, 1922

FINDINGS

Address Researched	Address Not Identified in Research Source
1520 INYO	2020, 2017, 2014, 2010, 2005, 2002, 2000, 1996, 1995, 1992, 1990, 1986, 1980, 1975, 1970, 1965, 1962, 1958, 1952, 1947, 1942, 1937, 1932, 1927
1520 TULARE	2020, 2017, 2014, 2010, 2005, 2002, 2000, 1996, 1995, 1992, 1990, 1986, 1980, 1975, 1970, 1965, 1958, 1952, 1947, 1942, 1937, 1932, 1927, 1922
1520 TULARE	2020, 2017, 2014, 2010, 2005, 2002, 2000, 1996, 1995, 1992, 1990, 1986, 1980, 1975, 1970, 1965, 1962, 1952, 1947, 1942, 1937, 1932, 1927, 1922
1520 TULARE	2020, 2017, 2014, 2010, 2005, 2002, 2000, 1996, 1995, 1992, 1990, 1986, 1980, 1975, 1970, 1965, 1962, 1958, 1947, 1942, 1937, 1932, 1927, 1922
1520 TULARE	2020, 2017, 2014, 2010, 2005, 2002, 2000, 1996, 1995, 1992, 1990, 1986, 1980, 1975, 1970, 1965, 1962, 1958, 1952, 1947, 1942, 1937, 1932, 1922
1520 TULARE	2020, 2017, 2014, 2010, 2005, 2002, 2000, 1996, 1995, 1992, 1990, 1986, 1980, 1975, 1970, 1965, 1962, 1958, 1952, 1947, 1942, 1937, 1927, 1922
1520 TULARE	2020, 2017, 2014, 2010, 2005, 2002, 2000, 1996, 1995, 1992, 1990, 1986, 1980, 1975, 1970, 1965, 1962, 1958, 1952, 1947, 1942, 1932, 1927, 1922
1520 TULARE	2020, 2017, 2014, 2010, 2005, 2002, 2000, 1996, 1995, 1992, 1990, 1986, 1980, 1975, 1970, 1965, 1962, 1958, 1952, 1942, 1937, 1932, 1927, 1922
1520 TULARE	2020, 2017, 2014, 2010, 2005, 2002, 2000, 1996, 1995, 1992, 1990, 1986, 1980, 1975, 1970, 1965, 1962, 1958, 1952, 1947, 1937, 1932, 1927, 1922
1520 TULARE ST	2020, 2017, 2014, 2010, 2005, 2002, 2000, 1996, 1995, 1992, 1990, 1986, 1980, 1975, 1970, 1962, 1958, 1952, 1947, 1942, 1937, 1932, 1927, 1922
1520 TULARE ST	2020, 2017, 2014, 2010, 2005, 2002, 2000, 1996, 1995, 1992, 1990, 1986, 1980, 1975, 1965, 1962, 1958, 1952, 1947, 1942, 1937, 1932, 1927, 1922
1520 TULARE ST	2020, 2017, 2014, 2010, 2005, 2002, 2000, 1996, 1992, 1990, 1986, 1980, 1975, 1970, 1965, 1962, 1958, 1952, 1947, 1942, 1937, 1932, 1927, 1922
1520 TULARE ST	2020, 2017, 2014, 2010, 2005, 2002, 2000, 1995, 1992, 1990, 1986, 1980, 1975, 1970, 1965, 1962, 1958, 1952, 1947, 1942, 1937, 1932, 1927, 1922
1520 TULARE ST	2020, 2017, 2014, 2010, 2005, 2002, 1996, 1995, 1992, 1990, 1986, 1980, 1975, 1970, 1965, 1962, 1958, 1952, 1947, 1942, 1937, 1932, 1927, 1922
1520 TULARE ST	2020, 2017, 2014, 2010, 2005, 2002, 2000, 1996, 1995, 1992, 1986, 1980, 1975, 1970, 1965, 1962, 1958, 1952, 1947, 1942, 1937, 1932, 1927, 1922
1520 TULARE ST	2020, 2017, 2014, 2010, 2005, 2002, 2000, 1996, 1995, 1990, 1986, 1980, 1975, 1970, 1965, 1962, 1958, 1952, 1947, 1942, 1937, 1932, 1927, 1922
1520 TULARE ST	2020, 2017, 2014, 2010, 2005, 2002, 2000, 1996, 1995, 1992, 1990, 1980, 1975, 1970, 1965, 1962, 1958, 1952, 1947, 1942, 1937, 1932, 1927, 1922
1520 TULARE ST	2020, 2017, 2014, 2010, 2005, 2002, 2000, 1996, 1995, 1992, 1990, 1986, 1980, 1970, 1965, 1962, 1958, 1952, 1947, 1942, 1937, 1932, 1927, 1922
1521 FRESNO	2020, 2017, 2014, 2010, 2005, 2002, 2000, 1996, 1995, 1992, 1990, 1986, 1980, 1975, 1970, 1965, 1962, 1952, 1947, 1942, 1937, 1932, 1927, 1922
1521 FRESNO	2020, 2017, 2014, 2010, 2005, 2002, 2000, 1996, 1995, 1992, 1990, 1986, 1980, 1975, 1970, 1965, 1962, 1958, 1952, 1947, 1942, 1937, 1932, 1927
1521 FRESNO ST	2020, 2017, 2014, 2010, 2005, 2002, 2000, 1996, 1995, 1992, 1990, 1986, 1980, 1975, 1965, 1962, 1958, 1952, 1947, 1942, 1937, 1932, 1927, 1922
1521 FRESNO ST	2020, 2017, 2014, 2010, 2005, 2002, 2000, 1996, 1995, 1992, 1990, 1986, 1980, 1975, 1970, 1962, 1958, 1952, 1947, 1942, 1937, 1932, 1927, 1922

FINDINGS

Address Researched	Address Not Identified in Research Source
1521 FRESNO ST	2020, 2017, 2014, 2010, 2005, 2002, 2000, 1996, 1995, 1992, 1990, 1986, 1980, 1970, 1965, 1962, 1958, 1952, 1947, 1942, 1937, 1932, 1927, 1922
1521 FRESNO ST	2020, 2017, 2014, 2010, 2005, 2002, 2000, 1996, 1995, 1992, 1990, 1986, 1975, 1970, 1965, 1962, 1958, 1952, 1947, 1942, 1937, 1932, 1927, 1922
1521 FRESNO ST	2020, 2017, 2014, 2010, 2005, 2002, 2000, 1996, 1995, 1992, 1986, 1980, 1975, 1970, 1965, 1962, 1958, 1952, 1947, 1942, 1937, 1932, 1927, 1922
1521 FRESNO ST	2020, 2017, 2014, 2010, 2005, 2002, 2000, 1996, 1995, 1992, 1990, 1980, 1975, 1970, 1965, 1962, 1958, 1952, 1947, 1942, 1937, 1932, 1927, 1922
1521 FRESNO ST	2020, 2017, 2014, 2010, 2005, 2002, 2000, 1996, 1992, 1990, 1986, 1980, 1975, 1970, 1965, 1962, 1958, 1952, 1947, 1942, 1937, 1932, 1927, 1922
1521 FRESNO ST	2020, 2017, 2010, 2005, 2002, 2000, 1996, 1995, 1992, 1990, 1986, 1980, 1975, 1970, 1965, 1962, 1958, 1952, 1947, 1942, 1937, 1932, 1927, 1922
1521 FRESNO ST	2020, 2014, 2010, 2005, 2002, 2000, 1996, 1995, 1992, 1990, 1986, 1980, 1975, 1970, 1965, 1962, 1958, 1952, 1947, 1942, 1937, 1932, 1927, 1922
1521 FRESNO ST	2017, 2014, 2010, 2005, 2002, 2000, 1996, 1995, 1992, 1990, 1986, 1980, 1975, 1970, 1965, 1962, 1958, 1952, 1947, 1942, 1937, 1932, 1927, 1922
1521 FRESNO ST	2020, 2017, 2014, 2010, 2002, 2000, 1996, 1995, 1992, 1990, 1986, 1980, 1975, 1970, 1965, 1962, 1958, 1952, 1947, 1942, 1937, 1932, 1927, 1922
1521 KERN	2020, 2017, 2014, 2010, 2005, 2002, 2000, 1996, 1995, 1992, 1990, 1986, 1980, 1975, 1970, 1965, 1958, 1952, 1947, 1942, 1937, 1932, 1927, 1922
1521 KERN	2020, 2017, 2014, 2010, 2005, 2002, 2000, 1996, 1995, 1992, 1990, 1986, 1980, 1975, 1970, 1965, 1962, 1952, 1947, 1942, 1937, 1932, 1927, 1922
1521 KERN	2020, 2017, 2014, 2010, 2005, 2002, 2000, 1996, 1995, 1992, 1990, 1986, 1980, 1975, 1970, 1965, 1962, 1958, 1947, 1942, 1937, 1932, 1927, 1922
1521 KERN ST	2020, 2017, 2014, 2010, 2005, 2002, 2000, 1996, 1995, 1992, 1990, 1986, 1980, 1975, 1970, 1962, 1958, 1952, 1947, 1942, 1937, 1932, 1927, 1922
1521 KERN ST	2020, 2017, 2014, 2010, 2005, 2002, 2000, 1996, 1995, 1992, 1990, 1986, 1980, 1975, 1965, 1962, 1958, 1952, 1947, 1942, 1937, 1932, 1927, 1922
1521 KERN ST	2020, 2017, 2014, 2010, 2002, 2000, 1996, 1995, 1992, 1990, 1986, 1980, 1975, 1970, 1965, 1962, 1958, 1952, 1947, 1942, 1937, 1932, 1927, 1922
1521 KERN ST	2020, 2017, 2014, 2005, 2002, 2000, 1996, 1995, 1992, 1990, 1986, 1980, 1975, 1970, 1965, 1962, 1958, 1952, 1947, 1942, 1937, 1932, 1927, 1922
1521 KERN ST	2017, 2014, 2010, 2005, 2002, 2000, 1996, 1995, 1992, 1990, 1986, 1980, 1975, 1970, 1965, 1962, 1958, 1952, 1947, 1942, 1937, 1932, 1927, 1922
1521 KERN ST	2020, 2014, 2010, 2005, 2002, 2000, 1996, 1995, 1992, 1990, 1986, 1980, 1975, 1970, 1965, 1962, 1958, 1952, 1947, 1942, 1937, 1932, 1927, 1922
1521 KERN ST	2020, 2017, 2010, 2005, 2002, 2000, 1996, 1995, 1992, 1990, 1986, 1980, 1975, 1970, 1965, 1962, 1958, 1952, 1947, 1942, 1937, 1932, 1927, 1922
1521 KERN ST	2020, 2017, 2014, 2010, 2005, 2002, 2000, 1996, 1992, 1990, 1986, 1980, 1975, 1970, 1965, 1962, 1958, 1952, 1947, 1942, 1937, 1932, 1927, 1922
1521 KERN ST	2020, 2017, 2014, 2010, 2005, 2002, 1996, 1995, 1992, 1990, 1986, 1980, 1975, 1970, 1965, 1962, 1958, 1952, 1947, 1942, 1937, 1932, 1927, 1922
1521 KERN ST	2020, 2017, 2014, 2010, 2005, 2002, 2000, 1995, 1992, 1990, 1986, 1980, 1975, 1970, 1965, 1962, 1958, 1952, 1947, 1942, 1937, 1932, 1927, 1922

FINDINGS

Address Researched	Address Not Identified in Research Source
1521 KERN ST	2020, 2017, 2014, 2010, 2005, 2000, 1996, 1995, 1992, 1990, 1986, 1980, 1975, 1970, 1965, 1962, 1958, 1952, 1947, 1942, 1937, 1932, 1927, 1922
1521 KERN ST	2020, 2017, 2014, 2010, 2005, 2002, 2000, 1996, 1995, 1992, 1990, 1980, 1975, 1970, 1965, 1962, 1958, 1952, 1947, 1942, 1937, 1932, 1927, 1922
1521 KERN ST	2020, 2017, 2014, 2010, 2005, 2002, 2000, 1996, 1995, 1992, 1986, 1980, 1975, 1970, 1965, 1962, 1958, 1952, 1947, 1942, 1937, 1932, 1927, 1922
1521 KERN ST	2020, 2017, 2014, 2010, 2005, 2002, 2000, 1996, 1995, 1990, 1986, 1980, 1975, 1970, 1965, 1962, 1958, 1952, 1947, 1942, 1937, 1932, 1927, 1922
1521 KERN ST	2020, 2017, 2014, 2010, 2005, 2002, 2000, 1996, 1995, 1992, 1990, 1986, 1975, 1970, 1965, 1962, 1958, 1952, 1947, 1942, 1937, 1932, 1927, 1922
1521 KERN ST	2020, 2017, 2014, 2010, 2005, 2002, 2000, 1996, 1995, 1992, 1990, 1986, 1980, 1970, 1965, 1962, 1958, 1952, 1947, 1942, 1937, 1932, 1927, 1922
1521 TULARE	2020, 2017, 2014, 2010, 2005, 2002, 2000, 1996, 1995, 1992, 1990, 1986, 1980, 1975, 1970, 1965, 1958, 1952, 1947, 1942, 1937, 1932, 1927, 1922
1521 TULARE	2020, 2017, 2014, 2010, 2005, 2002, 2000, 1996, 1995, 1992, 1990, 1986, 1980, 1975, 1970, 1965, 1962, 1958, 1947, 1942, 1937, 1932, 1927, 1922
1521 TULARE	2020, 2017, 2014, 2010, 2005, 2002, 2000, 1996, 1995, 1992, 1990, 1986, 1980, 1975, 1970, 1965, 1962, 1952, 1947, 1942, 1937, 1932, 1927, 1922
1521 TULARE	2020, 2017, 2014, 2010, 2005, 2002, 2000, 1996, 1995, 1992, 1990, 1986, 1980, 1975, 1970, 1965, 1962, 1958, 1952, 1947, 1942, 1937, 1932, 1922
1521 TULARE	2020, 2017, 2014, 2010, 2005, 2002, 2000, 1996, 1995, 1992, 1990, 1986, 1980, 1975, 1970, 1965, 1962, 1958, 1952, 1947, 1942, 1932, 1927, 1922
1521 TULARE	2020, 2017, 2014, 2010, 2005, 2002, 2000, 1996, 1995, 1992, 1990, 1986, 1980, 1975, 1970, 1965, 1962, 1958, 1952, 1947, 1942, 1937, 1927, 1922
1521 TULARE	2020, 2017, 2014, 2010, 2005, 2002, 2000, 1996, 1995, 1992, 1990, 1986, 1980, 1975, 1970, 1965, 1962, 1958, 1952, 1947, 1937, 1932, 1927, 1922
1521 TULARE	2020, 2017, 2014, 2010, 2005, 2002, 2000, 1996, 1995, 1992, 1990, 1986, 1980, 1975, 1970, 1965, 1962, 1952, 1942, 1937, 1932, 1927, 1922
1522 MONO	2020, 2017, 2014, 2010, 2005, 2002, 2000, 1996, 1995, 1992, 1990, 1986, 1980, 1975, 1970, 1965, 1962, 1952, 1947, 1942, 1937, 1932, 1927, 1922
1522 MONO	2020, 2017, 2014, 2010, 2005, 2002, 2000, 1996, 1995, 1992, 1990, 1986, 1980, 1975, 1970, 1965, 1962, 1958, 1947, 1942, 1937, 1932, 1927, 1922
1522 MONO	2020, 2017, 2014, 2010, 2005, 2002, 2000, 1996, 1995, 1992, 1990, 1986, 1980, 1975, 1970, 1965, 1958, 1952, 1947, 1942, 1937, 1932, 1927, 1922
1522 MONO	2020, 2017, 2014, 2010, 2005, 2002, 2000, 1996, 1995, 1992, 1990, 1986, 1980, 1975, 1970, 1965, 1962, 1958, 1952, 1942, 1937, 1932, 1927, 1922
1522 MONO	2020, 2017, 2014, 2010, 2005, 2002, 2000, 1996, 1995, 1992, 1990, 1986, 1980, 1975, 1970, 1965, 1962, 1958, 1952, 1947, 1937, 1932, 1927, 1922
1522 MONO	2020, 2017, 2014, 2010, 2005, 2002, 2000, 1996, 1995, 1992, 1990, 1986, 1980, 1975, 1970, 1965, 1962, 1958, 1952, 1947, 1942, 1937, 1932, 1927
1522 MONO	2020, 2017, 2014, 2010, 2005, 2002, 2000, 1996, 1995, 1992, 1990, 1986, 1980, 1975, 1970, 1965, 1962, 1958, 1952, 1947, 1942, 1932, 1927, 1922
1522 MONO ST	2020, 2017, 2014, 2010, 2005, 2002, 2000, 1996, 1995, 1992, 1990, 1986, 1980, 1975, 1965, 1962, 1958, 1952, 1947, 1942, 1937, 1932, 1927, 1922

FINDINGS

Address Researched	Address Not Identified in Research Source
1522 MONO ST	2020, 2017, 2014, 2010, 2005, 2002, 2000, 1996, 1995, 1992, 1990, 1986, 1980, 1975, 1970, 1962, 1958, 1952, 1947, 1942, 1937, 1932, 1927, 1922
1522 MONO ST	2020, 2017, 2014, 2010, 2005, 2002, 2000, 1996, 1995, 1992, 1990, 1986, 1975, 1970, 1965, 1962, 1958, 1952, 1947, 1942, 1937, 1932, 1927, 1922
1522 MONO ST	2020, 2017, 2014, 2010, 2005, 2002, 2000, 1996, 1995, 1992, 1990, 1986, 1980, 1970, 1965, 1962, 1958, 1952, 1947, 1942, 1937, 1932, 1927, 1922
1522 MONO ST	2020, 2017, 2014, 2010, 2005, 2002, 2000, 1996, 1995, 1992, 1986, 1980, 1975, 1970, 1965, 1962, 1958, 1952, 1947, 1942, 1937, 1932, 1927, 1922
1522 MONO ST	2020, 2017, 2014, 2010, 2005, 2002, 2000, 1996, 1995, 1992, 1990, 1980, 1975, 1970, 1965, 1962, 1958, 1952, 1947, 1942, 1937, 1932, 1927, 1922
1522 MONO ST	2020, 2017, 2014, 2010, 2005, 2000, 1996, 1995, 1992, 1990, 1986, 1980, 1975, 1970, 1965, 1962, 1958, 1952, 1947, 1942, 1937, 1932, 1927, 1922
1522 MONO ST	2017, 2014, 2010, 2005, 2002, 2000, 1996, 1995, 1992, 1990, 1986, 1980, 1975, 1970, 1965, 1962, 1958, 1952, 1947, 1942, 1937, 1932, 1927, 1922
1522 MONO ST	2020, 2017, 2014, 2010, 2005, 2002, 2000, 1996, 1995, 1992, 1990, 1986, 1980, 1975, 1970, 1965, 1962, 1958, 1952, 1947, 1942, 1937, 1927, 1922
1522 TULARE	2020, 2017, 2014, 2010, 2005, 2002, 2000, 1996, 1995, 1992, 1990, 1986, 1980, 1975, 1970, 1965, 1958, 1952, 1947, 1942, 1937, 1932, 1927, 1922
1522 TULARE	2020, 2017, 2014, 2010, 2005, 2002, 2000, 1996, 1995, 1992, 1990, 1986, 1980, 1975, 1970, 1965, 1962, 1958, 1947, 1942, 1937, 1932, 1927, 1922
1522 TULARE	2020, 2017, 2014, 2010, 2005, 2002, 2000, 1996, 1995, 1992, 1990, 1986, 1980, 1975, 1970, 1965, 1962, 1958, 1952, 1947, 1942, 1937, 1932, 1922
1522 TULARE	2020, 2017, 2014, 2010, 2005, 2002, 2000, 1996, 1995, 1992, 1990, 1986, 1980, 1975, 1970, 1965, 1962, 1958, 1952, 1947, 1942, 1932, 1927, 1922
1522 TULARE	2020, 2017, 2014, 2010, 2005, 2002, 2000, 1996, 1995, 1992, 1990, 1986, 1980, 1975, 1970, 1965, 1962, 1958, 1952, 1947, 1942, 1937, 1927, 1922
1522 TULARE	2020, 2017, 2014, 2010, 2005, 2002, 2000, 1996, 1995, 1992, 1990, 1986, 1980, 1975, 1970, 1965, 1962, 1958, 1952, 1942, 1937, 1932, 1927, 1922
1522 TULARE	2020, 2017, 2014, 2010, 2005, 2002, 2000, 1996, 1995, 1992, 1990, 1986, 1980, 1975, 1970, 1965, 1962, 1958, 1952, 1947, 1937, 1932, 1927, 1922
1523 MARIPOSA	2020, 2017, 2014, 2010, 2005, 2002, 2000, 1996, 1995, 1992, 1990, 1986, 1980, 1975, 1970, 1965, 1962, 1958, 1952, 1947, 1937, 1932, 1927, 1922
1523 MARIPOSA	2020, 2017, 2014, 2010, 2005, 2002, 2000, 1996, 1995, 1992, 1990, 1986, 1980, 1975, 1970, 1965, 1962, 1958, 1952, 1947, 1942, 1937, 1927, 1922
1523 TULARE	2020, 2017, 2014, 2010, 2005, 2002, 2000, 1996, 1995, 1992, 1990, 1986, 1980, 1975, 1970, 1965, 1962, 1958, 1947, 1942, 1937, 1932, 1927, 1922
1523 TULARE	2020, 2017, 2014, 2010, 2005, 2002, 2000, 1996, 1995, 1992, 1990, 1986, 1980, 1975, 1970, 1965, 1962, 1952, 1947, 1942, 1937, 1932, 1927, 1922
1523 TULARE	2020, 2017, 2014, 2010, 2005, 2002, 2000, 1996, 1995, 1992, 1990, 1986, 1980, 1975, 1970, 1965, 1958, 1952, 1947, 1942, 1937, 1932, 1927, 1922
1523 TULARE	2020, 2017, 2014, 2010, 2005, 2002, 2000, 1996, 1995, 1992, 1990, 1986, 1980, 1975, 1970, 1965, 1962, 1958, 1952, 1947, 1942, 1937, 1932, 1922
1523 TULARE	2020, 2017, 2014, 2010, 2005, 2002, 2000, 1996, 1995, 1992, 1990, 1986, 1980, 1975, 1970, 1965, 1962, 1958, 1952, 1947, 1942, 1937, 1927, 1922

FINDINGS

Address Researched	Address Not Identified in Research Source
1523 TULARE	2020, 2017, 2014, 2010, 2005, 2002, 2000, 1996, 1995, 1992, 1990, 1986, 1980, 1975, 1970, 1965, 1962, 1958, 1952, 1947, 1942, 1932, 1927, 1922
1523 TULARE	2020, 2017, 2014, 2010, 2005, 2002, 2000, 1996, 1995, 1992, 1990, 1986, 1980, 1975, 1970, 1965, 1962, 1958, 1952, 1947, 1937, 1932, 1927, 1922
1523 TULARE	2020, 2017, 2014, 2010, 2005, 2002, 2000, 1996, 1995, 1992, 1990, 1986, 1980, 1975, 1970, 1965, 1962, 1958, 1952, 1942, 1937, 1932, 1927, 1922
1523 TULARE ST	2020, 2017, 2014, 2010, 2005, 2002, 2000, 1996, 1995, 1992, 1990, 1986, 1980, 1975, 1970, 1962, 1958, 1952, 1947, 1942, 1937, 1932, 1927, 1922
1524 INYO	2020, 2017, 2014, 2010, 2005, 2002, 2000, 1996, 1995, 1992, 1990, 1986, 1980, 1975, 1970, 1965, 1962, 1958, 1952, 1947, 1942, 1937, 1927, 1922
1524 INYO	2020, 2017, 2014, 2010, 2005, 2002, 2000, 1996, 1995, 1992, 1990, 1986, 1980, 1975, 1970, 1965, 1962, 1958, 1952, 1947, 1942, 1937, 1932, 1927
1524 KERN	2020, 2017, 2014, 2010, 2005, 2002, 2000, 1996, 1995, 1992, 1990, 1986, 1980, 1975, 1970, 1965, 1958, 1952, 1947, 1942, 1937, 1932, 1927, 1922
1524 KERN	2020, 2017, 2014, 2010, 2005, 2002, 2000, 1996, 1995, 1992, 1990, 1986, 1980, 1975, 1970, 1965, 1962, 1952, 1947, 1942, 1937, 1932, 1927, 1922
1524 KERN	2020, 2017, 2014, 2010, 2005, 2002, 2000, 1996, 1995, 1992, 1990, 1986, 1980, 1975, 1970, 1965, 1962, 1958, 1947, 1942, 1937, 1932, 1927, 1922
1524 KERN	2020, 2017, 2014, 2010, 2005, 2002, 2000, 1996, 1995, 1992, 1990, 1986, 1980, 1975, 1970, 1965, 1962, 1958, 1952, 1947, 1942, 1937, 1932, 1927
1524 KERN	2020, 2017, 2014, 2010, 2005, 2002, 2000, 1996, 1995, 1992, 1990, 1986, 1980, 1975, 1970, 1965, 1962, 1958, 1952, 1947, 1942, 1937, 1927, 1922
1524 KERN	2020, 2017, 2014, 2010, 2005, 2002, 2000, 1996, 1995, 1992, 1990, 1986, 1980, 1975, 1970, 1965, 1962, 1958, 1952, 1942, 1937, 1932, 1927, 1922
1524 KERN	2020, 2017, 2014, 2010, 2005, 2002, 2000, 1996, 1995, 1992, 1990, 1986, 1980, 1975, 1970, 1965, 1962, 1958, 1952, 1947, 1937, 1932, 1927, 1922
1524 KERN ST	2020, 2017, 2014, 2010, 2005, 2002, 2000, 1996, 1995, 1992, 1990, 1986, 1980, 1975, 1970, 1962, 1958, 1952, 1947, 1942, 1937, 1932, 1927, 1922
1524 KERN ST	2020, 2017, 2014, 2010, 2005, 2002, 2000, 1996, 1995, 1992, 1990, 1986, 1980, 1975, 1965, 1962, 1958, 1952, 1947, 1942, 1937, 1932, 1927, 1922
1524 KERN ST	2020, 2017, 2010, 2005, 2002, 2000, 1996, 1995, 1992, 1990, 1986, 1980, 1975, 1970, 1965, 1962, 1958, 1952, 1947, 1942, 1937, 1932, 1927, 1922
1524 KERN ST	2020, 2014, 2010, 2005, 2002, 2000, 1996, 1995, 1992, 1990, 1986, 1980, 1975, 1970, 1965, 1962, 1958, 1952, 1947, 1942, 1937, 1932, 1927, 1922
1524 KERN ST	2020, 2017, 2014, 2005, 2002, 2000, 1996, 1995, 1992, 1990, 1986, 1980, 1975, 1970, 1965, 1962, 1958, 1952, 1947, 1942, 1937, 1932, 1927, 1922
1524 KERN ST	2020, 2017, 2014, 2010, 2002, 2000, 1996, 1995, 1992, 1990, 1986, 1980, 1975, 1970, 1965, 1962, 1958, 1952, 1947, 1942, 1937, 1932, 1927, 1922
1524 KERN ST	2020, 2017, 2014, 2010, 2005, 2000, 1996, 1995, 1992, 1990, 1986, 1980, 1975, 1970, 1965, 1962, 1958, 1952, 1947, 1942, 1937, 1932, 1927, 1922
1524 KERN ST	2020, 2017, 2014, 2010, 2005, 2002, 2000, 1996, 1995, 1992, 1990, 1986, 1975, 1970, 1965, 1962, 1958, 1952, 1947, 1942, 1937, 1932, 1927, 1922
1524 KERN ST	2020, 2017, 2014, 2010, 2005, 2002, 2000, 1996, 1995, 1992, 1990, 1986, 1980, 1970, 1965, 1962, 1958, 1952, 1947, 1942, 1937, 1932, 1927, 1922

FINDINGS

Address Researched	Address Not Identified in Research Source
1524 KERN ST	2020, 2017, 2014, 2010, 2005, 2002, 2000, 1996, 1995, 1992, 1986, 1980, 1975, 1970, 1965, 1962, 1958, 1952, 1947, 1942, 1937, 1932, 1927, 1922
1524 KERN ST	2020, 2017, 2014, 2010, 2005, 2002, 2000, 1996, 1995, 1992, 1990, 1980, 1975, 1970, 1965, 1962, 1958, 1952, 1947, 1942, 1937, 1932, 1927, 1922
1525 KERN	2020, 2017, 2014, 2010, 2005, 2002, 2000, 1996, 1995, 1992, 1990, 1986, 1980, 1975, 1970, 1965, 1958, 1952, 1947, 1942, 1937, 1932, 1927, 1922
1525 KERN	2020, 2017, 2014, 2010, 2005, 2002, 2000, 1996, 1995, 1992, 1990, 1986, 1980, 1975, 1970, 1965, 1962, 1958, 1947, 1942, 1937, 1932, 1927, 1922
1525 KERN	2020, 2017, 2014, 2010, 2005, 2002, 2000, 1996, 1995, 1992, 1990, 1986, 1980, 1975, 1970, 1965, 1962, 1952, 1947, 1942, 1937, 1932, 1927, 1922
1525 KERN	2020, 2017, 2014, 2010, 2005, 2002, 2000, 1996, 1995, 1992, 1990, 1986, 1980, 1975, 1970, 1965, 1962, 1958, 1952, 1947, 1937, 1932, 1927, 1922
1525 KERN	2020, 2017, 2014, 2010, 2005, 2002, 2000, 1996, 1995, 1992, 1990, 1986, 1980, 1975, 1970, 1965, 1962, 1958, 1952, 1942, 1937, 1932, 1927, 1922
1525 KERN	2020, 2017, 2014, 2010, 2005, 2002, 2000, 1996, 1995, 1992, 1990, 1986, 1980, 1975, 1970, 1965, 1962, 1958, 1952, 1947, 1942, 1932, 1927, 1922
1525 TULARE	2020, 2017, 2014, 2010, 2005, 2002, 2000, 1996, 1995, 1992, 1990, 1986, 1980, 1975, 1970, 1965, 1962, 1958, 1947, 1942, 1937, 1932, 1927, 1922
1525 TULARE	2020, 2017, 2014, 2010, 2005, 2002, 2000, 1996, 1995, 1992, 1990, 1986, 1980, 1975, 1970, 1965, 1962, 1958, 1952, 1947, 1942, 1932, 1927, 1922
1525 TULARE	2020, 2017, 2014, 2010, 2005, 2002, 2000, 1996, 1995, 1992, 1990, 1986, 1980, 1975, 1970, 1965, 1962, 1958, 1952, 1947, 1942, 1937, 1927, 1922
1525 TULARE	2020, 2017, 2014, 2010, 2005, 2002, 2000, 1996, 1995, 1992, 1990, 1986, 1980, 1975, 1970, 1965, 1962, 1958, 1952, 1947, 1942, 1937, 1932, 1922
1525 TULARE	2020, 2017, 2014, 2010, 2005, 2002, 2000, 1996, 1995, 1992, 1990, 1986, 1980, 1975, 1970, 1965, 1962, 1958, 1952, 1942, 1937, 1932, 1927, 1922
1525 TULARE	2020, 2017, 2014, 2010, 2005, 2002, 2000, 1996, 1995, 1992, 1990, 1986, 1980, 1975, 1970, 1965, 1962, 1958, 1952, 1947, 1937, 1932, 1927, 1922
1526 FRESNO	2020, 2017, 2014, 2010, 2005, 2002, 2000, 1996, 1995, 1992, 1990, 1986, 1980, 1975, 1970, 1965, 1962, 1958, 1947, 1942, 1937, 1932, 1927, 1922
1526 FRESNO	2020, 2017, 2014, 2010, 2005, 2002, 2000, 1996, 1995, 1992, 1990, 1986, 1980, 1975, 1970, 1965, 1962, 1952, 1947, 1942, 1937, 1932, 1927, 1922
1526 FRESNO	2020, 2017, 2014, 2010, 2005, 2002, 2000, 1996, 1995, 1992, 1990, 1986, 1980, 1975, 1970, 1965, 1962, 1958, 1952, 1947, 1937, 1932, 1927, 1922
1526 FRESNO	2020, 2017, 2014, 2010, 2005, 2002, 2000, 1996, 1995, 1992, 1990, 1986, 1980, 1975, 1970, 1965, 1962, 1958, 1952, 1947, 1942, 1932, 1927, 1922
1526 FRESNO	2020, 2017, 2014, 2010, 2005, 2002, 2000, 1996, 1995, 1992, 1990, 1986, 1980, 1975, 1970, 1965, 1962, 1958, 1952, 1942, 1937, 1932, 1927, 1922
1526 FRESNO	2020, 2017, 2014, 2010, 2005, 2002, 2000, 1996, 1995, 1992, 1990, 1986, 1980, 1975, 1970, 1965, 1962, 1958, 1952, 1947, 1942, 1937, 1932, 1922
1526 FRESNO	2020, 2017, 2014, 2010, 2005, 2002, 2000, 1996, 1995, 1992, 1990, 1986, 1980, 1975, 1970, 1965, 1962, 1958, 1952, 1947, 1942, 1937, 1927, 1922
1526 FRESNO ST	2020, 2017, 2014, 2010, 2005, 2002, 2000, 1996, 1995, 1992, 1990, 1986, 1980, 1975, 1965, 1962, 1958, 1952, 1947, 1942, 1937, 1932, 1927, 1922

FINDINGS

Address Researched	Address Not Identified in Research Source
1526 FRESNO ST	2020, 2017, 2014, 2010, 2005, 2002, 2000, 1996, 1995, 1992, 1990, 1986, 1980, 1975, 1970, 1962, 1958, 1952, 1947, 1942, 1937, 1932, 1927, 1922
1526 KERN	2020, 2017, 2014, 2010, 2005, 2002, 2000, 1996, 1995, 1992, 1990, 1986, 1980, 1975, 1970, 1965, 1958, 1952, 1947, 1942, 1937, 1932, 1927, 1922
1526 KERN	2020, 2017, 2014, 2010, 2005, 2002, 2000, 1996, 1995, 1992, 1990, 1986, 1980, 1975, 1970, 1965, 1962, 1952, 1947, 1942, 1937, 1932, 1927, 1922
1526 KERN	2020, 2017, 2014, 2010, 2005, 2002, 2000, 1996, 1995, 1992, 1990, 1986, 1980, 1975, 1970, 1965, 1962, 1958, 1947, 1942, 1937, 1932, 1927, 1922
1526 KERN	2020, 2017, 2014, 2010, 2005, 2002, 2000, 1996, 1995, 1992, 1990, 1986, 1980, 1975, 1970, 1965, 1962, 1958, 1952, 1947, 1942, 1937, 1927, 1922
1526 KERN	2020, 2017, 2014, 2010, 2005, 2002, 2000, 1996, 1995, 1992, 1990, 1986, 1980, 1975, 1970, 1965, 1962, 1958, 1952, 1947, 1942, 1932, 1927, 1922
1526 KERN	2020, 2017, 2014, 2010, 2005, 2002, 2000, 1996, 1995, 1992, 1990, 1986, 1980, 1975, 1970, 1965, 1962, 1958, 1952, 1942, 1937, 1932, 1927, 1922
1526 KERN	2020, 2017, 2014, 2010, 2005, 2002, 2000, 1996, 1995, 1992, 1990, 1986, 1980, 1975, 1970, 1965, 1962, 1958, 1952, 1947, 1937, 1932, 1927, 1922
1526 KERN ST	2020, 2017, 2014, 2010, 2005, 2002, 2000, 1996, 1995, 1992, 1990, 1986, 1980, 1975, 1970, 1962, 1958, 1952, 1947, 1942, 1937, 1932, 1927, 1922
1526 KERN ST	2020, 2017, 2014, 2010, 2005, 2002, 2000, 1996, 1995, 1992, 1990, 1986, 1980, 1975, 1965, 1962, 1958, 1952, 1947, 1942, 1937, 1932, 1927, 1922
1526 KERN ST	2020, 2017, 2014, 2010, 2005, 2002, 2000, 1996, 1995, 1992, 1990, 1980, 1975, 1970, 1965, 1962, 1958, 1952, 1947, 1942, 1937, 1932, 1927, 1922
1526 KERN ST	2020, 2017, 2014, 2010, 2005, 2002, 2000, 1996, 1995, 1992, 1986, 1980, 1975, 1970, 1965, 1962, 1958, 1952, 1947, 1942, 1937, 1932, 1927, 1922
1526 KERN ST	2020, 2017, 2014, 2010, 2005, 2002, 2000, 1996, 1995, 1990, 1986, 1980, 1975, 1970, 1965, 1962, 1958, 1952, 1947, 1942, 1937, 1932, 1927, 1922
1526 KERN ST	2020, 2017, 2014, 2010, 2005, 2002, 2000, 1996, 1995, 1992, 1990, 1986, 1980, 1970, 1965, 1962, 1958, 1952, 1947, 1942, 1937, 1932, 1927, 1922
1526 KERN ST	2020, 2017, 2014, 2010, 2005, 2002, 2000, 1996, 1995, 1992, 1990, 1986, 1975, 1970, 1965, 1962, 1958, 1952, 1947, 1942, 1937, 1932, 1927, 1922
1526 KERN ST	2020, 2017, 2014, 2010, 2005, 2000, 1996, 1995, 1992, 1990, 1986, 1980, 1975, 1970, 1965, 1962, 1958, 1952, 1947, 1942, 1937, 1932, 1927, 1922
1526 KERN ST	2020, 2017, 2014, 2010, 2005, 2002, 2000, 1995, 1992, 1990, 1986, 1980, 1975, 1970, 1965, 1962, 1958, 1952, 1947, 1942, 1937, 1932, 1927, 1922
1526 KERN ST	2020, 2017, 2014, 2010, 2005, 2002, 1996, 1995, 1992, 1990, 1986, 1980, 1975, 1970, 1965, 1962, 1958, 1952, 1947, 1942, 1937, 1932, 1927, 1922
1526 KERN ST	2020, 2017, 2014, 2010, 2005, 2002, 2000, 1996, 1992, 1990, 1986, 1980, 1975, 1970, 1965, 1962, 1958, 1952, 1947, 1942, 1937, 1932, 1927, 1922
1526 KERN ST	2020, 2017, 2014, 2010, 2002, 2000, 1996, 1995, 1992, 1990, 1986, 1980, 1975, 1970, 1965, 1962, 1958, 1952, 1947, 1942, 1937, 1932, 1927, 1922
1526 KERN ST	2020, 2017, 2014, 2005, 2002, 2000, 1996, 1995, 1992, 1990, 1986, 1980, 1975, 1970, 1965, 1962, 1958, 1952, 1947, 1942, 1937, 1932, 1927, 1922
1526 KERN ST	2020, 2014, 2010, 2005, 2002, 2000, 1996, 1995, 1992, 1990, 1986, 1980, 1975, 1970, 1965, 1962, 1958, 1952, 1947, 1942, 1937, 1932, 1927, 1922

FINDINGS

Address Researched	Address Not Identified in Research Source
1526 KERN ST	2020, 2017, 2010, 2005, 2002, 2000, 1996, 1995, 1992, 1990, 1986, 1980, 1975, 1970, 1965, 1962, 1958, 1952, 1947, 1942, 1937, 1932, 1927, 1922
1527 KERN	2020, 2017, 2014, 2010, 2005, 2002, 2000, 1996, 1995, 1992, 1990, 1986, 1980, 1975, 1970, 1965, 1962, 1958, 1952, 1947, 1942, 1932, 1927, 1922
1527 TULARE	2020, 2017, 2014, 2010, 2005, 2002, 2000, 1996, 1995, 1992, 1990, 1986, 1980, 1975, 1970, 1965, 1958, 1952, 1947, 1942, 1937, 1932, 1927, 1922
1527 TULARE	2020, 2017, 2014, 2010, 2005, 2002, 2000, 1996, 1995, 1992, 1990, 1986, 1980, 1975, 1970, 1965, 1962, 1958, 1947, 1942, 1937, 1932, 1927, 1922
1527 TULARE	2020, 2017, 2014, 2010, 2005, 2002, 2000, 1996, 1995, 1992, 1990, 1986, 1980, 1975, 1970, 1965, 1962, 1952, 1947, 1942, 1937, 1932, 1927, 1922
1527 TULARE	2020, 2017, 2014, 2010, 2005, 2002, 2000, 1996, 1995, 1992, 1990, 1986, 1980, 1975, 1970, 1965, 1962, 1958, 1952, 1947, 1942, 1932, 1927, 1922
1527 TULARE	2020, 2017, 2014, 2010, 2005, 2002, 2000, 1996, 1995, 1992, 1990, 1986, 1980, 1975, 1970, 1965, 1962, 1958, 1952, 1947, 1942, 1937, 1927, 1922
1527 TULARE	2020, 2017, 2014, 2010, 2005, 2002, 2000, 1996, 1995, 1992, 1990, 1986, 1980, 1975, 1970, 1965, 1962, 1958, 1952, 1947, 1942, 1937, 1932, 1922
1527 TULARE	2020, 2017, 2014, 2010, 2005, 2002, 2000, 1996, 1995, 1992, 1990, 1986, 1980, 1975, 1970, 1965, 1962, 1958, 1952, 1947, 1937, 1932, 1927, 1922
1527 TULARE	2020, 2017, 2014, 2010, 2005, 2002, 2000, 1996, 1995, 1992, 1990, 1986, 1980, 1975, 1970, 1965, 1962, 1958, 1952, 1942, 1937, 1932, 1927, 1922
1528 KERN	2020, 2017, 2014, 2010, 2005, 2002, 2000, 1996, 1995, 1992, 1990, 1986, 1980, 1975, 1970, 1965, 1962, 1952, 1947, 1942, 1937, 1932, 1927, 1922
1528 KERN	2020, 2017, 2014, 2010, 2005, 2002, 2000, 1996, 1995, 1992, 1990, 1986, 1980, 1975, 1970, 1965, 1962, 1958, 1947, 1942, 1937, 1932, 1927, 1922
1528 KERN	2020, 2017, 2014, 2010, 2005, 2002, 2000, 1996, 1995, 1992, 1990, 1986, 1980, 1975, 1970, 1965, 1958, 1952, 1947, 1942, 1937, 1932, 1927, 1922
1528 KERN	2020, 2017, 2014, 2010, 2005, 2002, 2000, 1996, 1995, 1992, 1990, 1986, 1980, 1975, 1970, 1965, 1962, 1958, 1952, 1942, 1937, 1932, 1927, 1922
1528 KERN	2020, 2017, 2014, 2010, 2005, 2002, 2000, 1996, 1995, 1992, 1990, 1986, 1980, 1975, 1970, 1965, 1962, 1958, 1952, 1947, 1937, 1932, 1927, 1922
1528 KERN ST	2020, 2017, 2014, 2010, 2005, 2002, 2000, 1996, 1995, 1992, 1990, 1986, 1980, 1975, 1970, 1962, 1958, 1952, 1947, 1942, 1937, 1932, 1927, 1922
1528 KERN ST	2020, 2017, 2014, 2010, 2005, 2002, 2000, 1996, 1995, 1992, 1990, 1986, 1980, 1975, 1965, 1962, 1958, 1952, 1947, 1942, 1937, 1932, 1927, 1922
1528 KERN ST	2020, 2017, 2010, 2005, 2002, 2000, 1996, 1995, 1992, 1990, 1986, 1980, 1975, 1970, 1965, 1962, 1958, 1952, 1947, 1942, 1937, 1932, 1927, 1922
1528 KERN ST	2020, 2017, 2014, 2005, 2002, 2000, 1996, 1995, 1992, 1990, 1986, 1980, 1975, 1970, 1965, 1962, 1958, 1952, 1947, 1942, 1937, 1932, 1927, 1922
1528 KERN ST	2020, 2017, 2014, 2010, 2005, 2002, 2000, 1996, 1992, 1990, 1986, 1980, 1975, 1970, 1965, 1962, 1958, 1952, 1947, 1942, 1937, 1932, 1927, 1922
1528 KERN ST	2020, 2017, 2014, 2010, 2005, 2002, 1996, 1995, 1992, 1990, 1986, 1980, 1975, 1970, 1965, 1962, 1958, 1952, 1947, 1942, 1937, 1932, 1927, 1922
1528 KERN ST	2020, 2017, 2014, 2010, 2005, 2002, 2000, 1995, 1992, 1990, 1986, 1980, 1975, 1970, 1965, 1962, 1958, 1952, 1947, 1942, 1937, 1932, 1927, 1922

FINDINGS

Address Researched	Address Not Identified in Research Source
1528 KERN ST	2020, 2017, 2014, 2010, 2005, 2000, 1996, 1995, 1992, 1990, 1986, 1980, 1975, 1970, 1965, 1962, 1958, 1952, 1947, 1942, 1937, 1932, 1927, 1922
1528 KERN ST	2020, 2017, 2014, 2010, 2005, 2002, 2000, 1996, 1995, 1992, 1990, 1986, 1975, 1970, 1965, 1962, 1958, 1952, 1947, 1942, 1937, 1932, 1927, 1922
1528 KERN ST	2020, 2017, 2014, 2010, 2005, 2002, 2000, 1996, 1995, 1992, 1990, 1986, 1980, 1970, 1965, 1962, 1958, 1952, 1947, 1942, 1937, 1932, 1927, 1922
1528 KERN ST	2020, 2017, 2014, 2010, 2005, 2002, 2000, 1996, 1995, 1990, 1986, 1980, 1975, 1970, 1965, 1962, 1958, 1952, 1947, 1942, 1937, 1932, 1927, 1922
1528 KERN ST	2020, 2017, 2014, 2010, 2005, 2002, 2000, 1996, 1995, 1992, 1986, 1980, 1975, 1970, 1965, 1962, 1958, 1952, 1947, 1942, 1937, 1932, 1927, 1922
1528 KERN ST	2020, 2017, 2014, 2010, 2005, 2002, 2000, 1996, 1995, 1992, 1990, 1980, 1975, 1970, 1965, 1962, 1958, 1952, 1947, 1942, 1937, 1932, 1927, 1922
1528 TULARE	2020, 2017, 2014, 2010, 2005, 2002, 2000, 1996, 1995, 1992, 1990, 1986, 1980, 1975, 1970, 1965, 1958, 1952, 1947, 1942, 1937, 1932, 1927, 1922
1528 TULARE	2020, 2017, 2014, 2010, 2005, 2002, 2000, 1996, 1995, 1992, 1990, 1986, 1980, 1975, 1970, 1965, 1962, 1958, 1947, 1942, 1937, 1932, 1927, 1922
1528 TULARE	2020, 2017, 2014, 2010, 2005, 2002, 2000, 1996, 1995, 1992, 1990, 1986, 1980, 1975, 1970, 1965, 1962, 1952, 1947, 1942, 1937, 1932, 1927, 1922
1528 TULARE	2020, 2017, 2014, 2010, 2005, 2002, 2000, 1996, 1995, 1992, 1990, 1986, 1980, 1975, 1970, 1965, 1962, 1958, 1952, 1947, 1937, 1932, 1927, 1922
1528 TULARE	2020, 2017, 2014, 2010, 2005, 2002, 2000, 1996, 1995, 1992, 1990, 1986, 1980, 1975, 1970, 1965, 1962, 1958, 1952, 1942, 1937, 1932, 1927, 1922
1528 TULARE	2020, 2017, 2014, 2010, 2005, 2002, 2000, 1996, 1995, 1992, 1990, 1986, 1980, 1975, 1970, 1965, 1962, 1958, 1952, 1947, 1942, 1937, 1932, 1922
1528 TULARE	2020, 2017, 2014, 2010, 2005, 2002, 2000, 1996, 1995, 1992, 1990, 1986, 1980, 1975, 1970, 1965, 1962, 1958, 1952, 1947, 1942, 1937, 1927, 1922
1528 TULARE	2020, 2017, 2014, 2010, 2005, 2002, 2000, 1996, 1995, 1992, 1990, 1986, 1980, 1975, 1970, 1965, 1962, 1958, 1952, 1947, 1942, 1932, 1927, 1922
1528 TULARE ST	2020, 2017, 2014, 2010, 2005, 2002, 2000, 1996, 1995, 1992, 1990, 1986, 1980, 1975, 1970, 1962, 1958, 1952, 1947, 1942, 1937, 1932, 1927, 1922
1528 TULARE ST	2020, 2017, 2014, 2010, 2005, 2002, 2000, 1996, 1995, 1992, 1990, 1986, 1980, 1975, 1965, 1962, 1958, 1952, 1947, 1942, 1937, 1932, 1927, 1922
1528 TULARE ST	2020, 2017, 2014, 2010, 2005, 2002, 2000, 1996, 1995, 1992, 1986, 1980, 1975, 1970, 1965, 1962, 1958, 1952, 1947, 1942, 1937, 1932, 1927, 1922
1528 TULARE ST	2020, 2017, 2014, 2010, 2005, 2002, 2000, 1996, 1995, 1992, 1990, 1986, 1980, 1970, 1965, 1962, 1958, 1952, 1947, 1942, 1937, 1932, 1927, 1922
1529 KERN	2020, 2017, 2014, 2010, 2005, 2002, 2000, 1996, 1995, 1992, 1990, 1986, 1980, 1975, 1970, 1965, 1962, 1958, 1952, 1947, 1942, 1937, 1927, 1922
1530 FRESNO	2020, 2017, 2014, 2010, 2005, 2002, 2000, 1996, 1995, 1992, 1990, 1986, 1980, 1975, 1970, 1965, 1962, 1952, 1947, 1942, 1937, 1932, 1927, 1922
1530 FRESNO	2020, 2017, 2014, 2010, 2005, 2002, 2000, 1996, 1995, 1992, 1990, 1986, 1980, 1975, 1970, 1965, 1962, 1958, 1947, 1942, 1937, 1927, 1922
1530 FRESNO	2020, 2017, 2014, 2010, 2005, 2002, 2000, 1996, 1995, 1992, 1990, 1986, 1980, 1975, 1970, 1965, 1962, 1958, 1952, 1947, 1942, 1937, 1927, 1922

FINDINGS

Address Researched	Address Not Identified in Research Source
1530 FRESNO	2020, 2017, 2014, 2010, 2005, 2002, 2000, 1996, 1995, 1992, 1990, 1986, 1980, 1975, 1970, 1965, 1962, 1958, 1952, 1947, 1942, 1937, 1932, 1922
1530 FRESNO	2020, 2017, 2014, 2010, 2005, 2002, 2000, 1996, 1995, 1992, 1990, 1986, 1980, 1975, 1970, 1965, 1962, 1958, 1952, 1942, 1937, 1932, 1927, 1922
1530 FRESNO	2020, 2017, 2014, 2010, 2005, 2002, 2000, 1996, 1995, 1992, 1990, 1986, 1980, 1975, 1970, 1965, 1962, 1958, 1952, 1947, 1942, 1932, 1927, 1922
1530 FRESNO ST	2020, 2017, 2014, 2010, 2005, 2002, 2000, 1996, 1995, 1992, 1990, 1986, 1980, 1975, 1965, 1962, 1958, 1952, 1947, 1942, 1937, 1932, 1927, 1922
1530 TULARE	2020, 2017, 2014, 2010, 2005, 2002, 2000, 1996, 1995, 1992, 1990, 1986, 1980, 1975, 1970, 1965, 1958, 1952, 1947, 1942, 1937, 1932, 1927, 1922
1530 TULARE	2020, 2017, 2014, 2010, 2005, 2002, 2000, 1996, 1995, 1992, 1990, 1986, 1980, 1975, 1970, 1965, 1962, 1958, 1947, 1942, 1937, 1932, 1927, 1922
1530 TULARE	2020, 2017, 2014, 2010, 2005, 2002, 2000, 1996, 1995, 1992, 1990, 1986, 1980, 1975, 1970, 1965, 1962, 1952, 1947, 1942, 1937, 1932, 1927, 1922
1530 TULARE	2020, 2017, 2014, 2010, 2005, 2002, 2000, 1996, 1995, 1992, 1990, 1986, 1980, 1975, 1970, 1965, 1962, 1958, 1952, 1947, 1937, 1932, 1927, 1922
1530 TULARE	2020, 2017, 2014, 2010, 2005, 2002, 2000, 1996, 1995, 1992, 1990, 1986, 1980, 1975, 1970, 1965, 1962, 1958, 1952, 1942, 1937, 1932, 1927, 1922
1530 TULARE	2020, 2017, 2014, 2010, 2005, 2002, 2000, 1996, 1995, 1992, 1990, 1986, 1980, 1975, 1970, 1965, 1962, 1958, 1952, 1947, 1942, 1937, 1927, 1922
1530 TULARE	2020, 2017, 2014, 2010, 2005, 2002, 2000, 1996, 1995, 1992, 1990, 1986, 1980, 1975, 1970, 1965, 1962, 1958, 1952, 1947, 1942, 1932, 1927, 1922
1530 TULARE ST	2020, 2017, 2014, 2010, 2005, 2002, 2000, 1996, 1995, 1992, 1990, 1986, 1980, 1975, 1970, 1962, 1958, 1952, 1947, 1942, 1937, 1932, 1927, 1922
1530 TULARE ST	2020, 2017, 2014, 2010, 2005, 2002, 2000, 1996, 1995, 1992, 1990, 1980, 1975, 1970, 1965, 1962, 1958, 1952, 1947, 1942, 1937, 1932, 1927, 1922
1530 TULARE ST	2020, 2017, 2014, 2010, 2005, 2002, 2000, 1996, 1995, 1992, 1986, 1980, 1975, 1970, 1965, 1962, 1958, 1952, 1947, 1942, 1937, 1932, 1927, 1922
1530 TULARE ST	2020, 2017, 2014, 2010, 2005, 2002, 2000, 1996, 1995, 1990, 1986, 1980, 1975, 1970, 1965, 1962, 1958, 1952, 1947, 1942, 1937, 1932, 1927, 1922
1530 TULARE ST	2020, 2017, 2014, 2010, 2005, 2002, 2000, 1995, 1992, 1990, 1986, 1980, 1975, 1970, 1965, 1962, 1958, 1952, 1947, 1942, 1937, 1932, 1927, 1922
1530 TULARE ST	2020, 2017, 2014, 2010, 2005, 2002, 2000, 1996, 1992, 1990, 1986, 1980, 1975, 1970, 1965, 1962, 1958, 1952, 1947, 1942, 1937, 1932, 1927, 1922
1530 TULARE ST	2020, 2017, 2014, 2005, 2002, 2000, 1996, 1995, 1992, 1990, 1986, 1980, 1975, 1970, 1965, 1962, 1958, 1952, 1947, 1942, 1937, 1932, 1927, 1922
1530 TULARE ST	2020, 2017, 2014, 2010, 2002, 2000, 1996, 1995, 1992, 1990, 1986, 1980, 1975, 1970, 1965, 1962, 1958, 1952, 1947, 1942, 1937, 1932, 1927, 1922
1532 FRESNO	2020, 2017, 2014, 2010, 2005, 2002, 2000, 1996, 1995, 1992, 1990, 1986, 1980, 1975, 1970, 1965, 1962, 1952, 1947, 1942, 1937, 1932, 1927, 1922
1532 FRESNO	2020, 2017, 2014, 2010, 2005, 2002, 2000, 1996, 1995, 1992, 1990, 1986, 1980, 1975, 1970, 1965, 1962, 1958, 1947, 1942, 1937, 1932, 1927, 1922
1532 FRESNO	2020, 2017, 2014, 2010, 2005, 2002, 2000, 1996, 1995, 1992, 1990, 1986, 1980, 1975, 1970, 1965, 1962, 1958, 1952, 1947, 1942, 1937, 1927, 1922

FINDINGS

Address Researched	Address Not Identified in Research Source
1532 FRESNO	2020, 2017, 2014, 2010, 2005, 2002, 2000, 1996, 1995, 1992, 1990, 1986, 1980, 1975, 1970, 1965, 1962, 1958, 1952, 1947, 1942, 1937, 1932, 1922
1532 FRESNO	2020, 2017, 2014, 2010, 2005, 2002, 2000, 1996, 1995, 1992, 1990, 1986, 1980, 1975, 1970, 1965, 1962, 1958, 1952, 1942, 1937, 1932, 1927, 1922
1532 FRESNO	2020, 2017, 2014, 2010, 2005, 2002, 2000, 1996, 1995, 1992, 1990, 1986, 1980, 1975, 1970, 1965, 1962, 1958, 1952, 1947, 1937, 1932, 1927, 1922
1532 FRESNO	2020, 2017, 2014, 2010, 2005, 2002, 2000, 1996, 1995, 1992, 1990, 1986, 1980, 1975, 1970, 1965, 1962, 1958, 1952, 1947, 1942, 1932, 1927, 1922
1532 FRESNO ST	2020, 2017, 2014, 2010, 2005, 2002, 2000, 1996, 1995, 1992, 1990, 1986, 1980, 1975, 1965, 1962, 1958, 1952, 1947, 1942, 1937, 1932, 1927, 1922
1532 FRESNO ST	2020, 2017, 2014, 2010, 2005, 2002, 2000, 1996, 1995, 1992, 1990, 1986, 1980, 1975, 1970, 1962, 1958, 1952, 1947, 1942, 1937, 1932, 1927, 1922
1532 FRESNO ST	2020, 2017, 2014, 2010, 2002, 2000, 1996, 1995, 1992, 1990, 1986, 1980, 1975, 1970, 1965, 1962, 1958, 1952, 1947, 1942, 1937, 1932, 1927, 1922
1532 FRESNO ST	2020, 2017, 2014, 2005, 2002, 2000, 1996, 1995, 1992, 1990, 1986, 1980, 1975, 1970, 1965, 1962, 1958, 1952, 1947, 1942, 1937, 1932, 1927, 1922
1532 FRESNO ST	2020, 2017, 2010, 2005, 2002, 2000, 1996, 1995, 1992, 1990, 1986, 1980, 1975, 1970, 1965, 1962, 1958, 1952, 1947, 1942, 1937, 1932, 1927, 1922
1532 FRESNO ST	2020, 2014, 2010, 2005, 2002, 2000, 1996, 1995, 1992, 1990, 1986, 1980, 1975, 1970, 1965, 1962, 1958, 1952, 1947, 1942, 1937, 1932, 1927, 1922
1532 FRESNO ST	2020, 2017, 2014, 2010, 2005, 2002, 2000, 1996, 1992, 1990, 1986, 1980, 1975, 1970, 1965, 1962, 1958, 1952, 1947, 1942, 1937, 1932, 1927, 1922
1532 FRESNO ST	2020, 2017, 2014, 2010, 2005, 2002, 2000, 1996, 1995, 1990, 1986, 1980, 1975, 1970, 1965, 1962, 1958, 1952, 1947, 1942, 1937, 1932, 1927, 1922
1532 FRESNO ST	2020, 2017, 2014, 2010, 2005, 2002, 2000, 1995, 1992, 1990, 1986, 1980, 1975, 1970, 1965, 1962, 1958, 1952, 1947, 1942, 1937, 1932, 1927, 1922
1532 FRESNO ST	2020, 2017, 2014, 2010, 2005, 2000, 1996, 1995, 1992, 1990, 1986, 1980, 1975, 1970, 1965, 1962, 1958, 1952, 1947, 1942, 1937, 1932, 1927, 1922
1532 FRESNO ST	2020, 2017, 2014, 2010, 2005, 2002, 1996, 1995, 1992, 1990, 1986, 1980, 1975, 1970, 1965, 1962, 1958, 1952, 1947, 1942, 1937, 1932, 1927, 1922
1532 FRESNO ST	2020, 2017, 2014, 2010, 2005, 2002, 2000, 1996, 1995, 1992, 1986, 1980, 1975, 1970, 1965, 1962, 1958, 1952, 1947, 1942, 1937, 1932, 1927, 1922
1532 FRESNO ST	2020, 2017, 2014, 2010, 2005, 2002, 2000, 1996, 1995, 1992, 1990, 1980, 1975, 1970, 1965, 1962, 1958, 1952, 1947, 1942, 1937, 1932, 1927, 1922
1532 FRESNO ST	2020, 2017, 2014, 2010, 2005, 2002, 2000, 1996, 1995, 1992, 1990, 1986, 1975, 1970, 1965, 1962, 1958, 1952, 1947, 1942, 1937, 1932, 1927, 1922
1532 FRESNO ST	2020, 2017, 2014, 2010, 2005, 2002, 2000, 1996, 1995, 1992, 1990, 1986, 1980, 1970, 1965, 1962, 1958, 1952, 1947, 1942, 1937, 1932, 1927, 1922
1532 TULARE	2020, 2017, 2014, 2010, 2005, 2002, 2000, 1996, 1995, 1992, 1990, 1986, 1980, 1975, 1970, 1965, 1962, 1958, 1952, 1947, 1942, 1937, 1932, 1922
1532 TULARE	2020, 2017, 2014, 2010, 2005, 2002, 2000, 1996, 1995, 1992, 1990, 1986, 1980, 1975, 1970, 1965, 1962, 1958, 1952, 1947, 1942, 1937, 1927, 1922
1532 TULARE	2020, 2017, 2014, 2010, 2005, 2002, 2000, 1996, 1995, 1992, 1990, 1986, 1980, 1975, 1970, 1965, 1962, 1958, 1952, 1947, 1942, 1932, 1927, 1922

FINDINGS

Address Researched	Address Not Identified in Research Source
1533 KERN	2020, 2017, 2014, 2010, 2005, 2002, 2000, 1996, 1995, 1992, 1990, 1986, 1980, 1975, 1970, 1965, 1962, 1958, 1952, 1947, 1942, 1937, 1927, 1922
1534 TULARE	2020, 2017, 2014, 2010, 2005, 2002, 2000, 1996, 1995, 1992, 1990, 1986, 1980, 1975, 1970, 1965, 1958, 1952, 1947, 1942, 1937, 1932, 1927, 1922
1534 TULARE	2020, 2017, 2014, 2010, 2005, 2002, 2000, 1996, 1995, 1992, 1990, 1986, 1980, 1975, 1970, 1965, 1962, 1958, 1947, 1942, 1937, 1932, 1927, 1922
1534 TULARE	2020, 2017, 2014, 2010, 2005, 2002, 2000, 1996, 1995, 1992, 1990, 1986, 1980, 1975, 1970, 1965, 1962, 1952, 1947, 1942, 1937, 1932, 1927, 1922
1534 TULARE	2020, 2017, 2014, 2010, 2005, 2002, 2000, 1996, 1995, 1992, 1990, 1986, 1980, 1975, 1970, 1965, 1962, 1958, 1952, 1947, 1942, 1937, 1927, 1922
1534 TULARE	2020, 2017, 2014, 2010, 2005, 2002, 2000, 1996, 1995, 1992, 1990, 1986, 1980, 1975, 1970, 1965, 1962, 1958, 1952, 1947, 1942, 1932, 1927, 1922
1534 TULARE	2020, 2017, 2014, 2010, 2005, 2002, 2000, 1996, 1995, 1992, 1990, 1986, 1980, 1975, 1970, 1965, 1962, 1958, 1952, 1947, 1942, 1937, 1932, 1922
1534 TULARE	2020, 2017, 2014, 2010, 2005, 2002, 2000, 1996, 1995, 1992, 1990, 1986, 1980, 1975, 1970, 1965, 1962, 1958, 1952, 1947, 1937, 1932, 1927, 1922
1534 TULARE	2020, 2017, 2014, 2010, 2005, 2002, 2000, 1996, 1995, 1992, 1990, 1986, 1980, 1975, 1970, 1965, 1962, 1958, 1952, 1942, 1937, 1932, 1927, 1922
1534 TULARE ST	2020, 2017, 2014, 2010, 2005, 2002, 2000, 1996, 1995, 1992, 1990, 1986, 1980, 1975, 1970, 1962, 1958, 1952, 1947, 1942, 1937, 1932, 1927, 1922
1534 TULARE ST	2020, 2017, 2014, 2010, 2005, 2002, 2000, 1996, 1995, 1992, 1990, 1986, 1980, 1975, 1965, 1962, 1958, 1952, 1947, 1942, 1937, 1932, 1927, 1922
1534 TULARE ST	2020, 2017, 2014, 2010, 2005, 2002, 2000, 1996, 1995, 1992, 1990, 1986, 1980, 1970, 1965, 1962, 1958, 1952, 1947, 1942, 1937, 1932, 1927, 1922
1534 TULARE ST	2020, 2017, 2014, 2010, 2005, 2002, 2000, 1996, 1995, 1992, 1990, 1980, 1975, 1970, 1965, 1962, 1958, 1952, 1947, 1942, 1937, 1932, 1927, 1922
1534 TULARE ST	2020, 2017, 2014, 2010, 2005, 2002, 2000, 1996, 1995, 1992, 1986, 1980, 1975, 1970, 1965, 1962, 1958, 1952, 1947, 1942, 1937, 1932, 1927, 1922
1534 TULARE ST	2020, 2017, 2014, 2010, 2005, 2002, 2000, 1996, 1995, 1990, 1986, 1980, 1975, 1970, 1965, 1962, 1958, 1952, 1947, 1942, 1937, 1932, 1927, 1922
1534 TULARE ST	2020, 2017, 2014, 2010, 2005, 2000, 1996, 1995, 1992, 1990, 1986, 1980, 1975, 1970, 1965, 1962, 1958, 1952, 1947, 1942, 1937, 1932, 1927, 1922
1534 TULARE ST	2020, 2017, 2014, 2010, 2005, 2002, 2000, 1995, 1992, 1990, 1986, 1980, 1975, 1970, 1965, 1962, 1958, 1952, 1947, 1942, 1937, 1932, 1927, 1922
1534 TULARE ST	2020, 2017, 2014, 2010, 2005, 2002, 1996, 1995, 1992, 1990, 1986, 1980, 1975, 1970, 1965, 1962, 1958, 1952, 1947, 1942, 1937, 1932, 1927, 1922
1534 TULARE ST	2020, 2017, 2014, 2010, 2005, 2002, 2000, 1996, 1992, 1990, 1986, 1980, 1975, 1970, 1965, 1962, 1958, 1952, 1947, 1942, 1937, 1932, 1927, 1922
1534 TULARE ST	2020, 2017, 2010, 2005, 2002, 2000, 1996, 1995, 1992, 1990, 1986, 1980, 1975, 1970, 1965, 1962, 1958, 1952, 1947, 1942, 1937, 1932, 1927, 1922
1534 TULARE ST	2020, 2017, 2014, 2010, 2002, 2000, 1996, 1995, 1992, 1990, 1986, 1980, 1975, 1970, 1965, 1962, 1958, 1952, 1947, 1942, 1937, 1932, 1927, 1922
1535 FRESNO	2020, 2017, 2014, 2010, 2005, 2002, 2000, 1996, 1995, 1992, 1990, 1986, 1980, 1975, 1970, 1965, 1962, 1952, 1947, 1942, 1937, 1932, 1927, 1922

FINDINGS

Address Researched	Address Not Identified in Research Source
1535 FRESNO	2020, 2017, 2014, 2010, 2005, 2002, 2000, 1996, 1995, 1992, 1990, 1986, 1980, 1975, 1970, 1965, 1962, 1958, 1947, 1942, 1937, 1932, 1927, 1922
1535 FRESNO	2020, 2017, 2014, 2010, 2005, 2002, 2000, 1996, 1995, 1992, 1990, 1986, 1980, 1975, 1970, 1965, 1962, 1958, 1952, 1942, 1937, 1932, 1927, 1922
1535 FRESNO	2020, 2017, 2014, 2010, 2005, 2002, 2000, 1996, 1995, 1992, 1990, 1986, 1980, 1975, 1970, 1965, 1962, 1958, 1952, 1947, 1937, 1932, 1927, 1922
1535 FRESNO	2020, 2017, 2014, 2010, 2005, 2002, 2000, 1996, 1995, 1992, 1990, 1986, 1980, 1975, 1970, 1965, 1962, 1958, 1952, 1947, 1942, 1932, 1927, 1922
1535 FRESNO	2020, 2017, 2014, 2010, 2005, 2002, 2000, 1996, 1995, 1992, 1990, 1986, 1980, 1975, 1970, 1965, 1962, 1958, 1952, 1947, 1942, 1937, 1927, 1922
1535 FRESNO ST	2020, 2017, 2014, 2010, 2005, 2002, 2000, 1996, 1995, 1992, 1990, 1986, 1980, 1975, 1965, 1962, 1958, 1952, 1947, 1942, 1937, 1932, 1927, 1922
1535 FRESNO ST	2020, 2017, 2014, 2010, 2005, 2002, 2000, 1996, 1995, 1992, 1990, 1986, 1980, 1975, 1970, 1962, 1958, 1952, 1947, 1942, 1937, 1932, 1927, 1922
1535 FRESNO ST	2020, 2017, 2014, 2010, 2002, 2000, 1996, 1995, 1992, 1990, 1986, 1980, 1975, 1970, 1965, 1962, 1958, 1952, 1947, 1942, 1937, 1932, 1927, 1922
1535 FRESNO ST	2020, 2017, 2014, 2005, 2002, 2000, 1996, 1995, 1992, 1990, 1986, 1980, 1975, 1970, 1965, 1962, 1958, 1952, 1947, 1942, 1937, 1932, 1927, 1922
1535 FRESNO ST	2020, 2017, 2010, 2005, 2002, 2000, 1996, 1995, 1992, 1990, 1986, 1980, 1975, 1970, 1965, 1962, 1958, 1952, 1947, 1942, 1937, 1932, 1927, 1922
1535 FRESNO ST	2020, 2017, 2014, 2010, 2005, 2002, 2000, 1996, 1992, 1990, 1986, 1980, 1975, 1970, 1965, 1962, 1958, 1952, 1947, 1942, 1937, 1932, 1927, 1922
1535 FRESNO ST	2020, 2017, 2014, 2010, 2005, 2002, 2000, 1996, 1995, 1990, 1986, 1980, 1975, 1970, 1965, 1962, 1958, 1952, 1947, 1942, 1937, 1932, 1927, 1922
1535 FRESNO ST	2020, 2017, 2014, 2010, 2005, 2002, 2000, 1995, 1992, 1990, 1986, 1980, 1975, 1970, 1965, 1962, 1958, 1952, 1947, 1942, 1937, 1932, 1927, 1922
1535 FRESNO ST	2020, 2017, 2014, 2010, 2005, 2002, 1996, 1995, 1992, 1990, 1986, 1980, 1975, 1970, 1965, 1962, 1958, 1952, 1947, 1942, 1937, 1932, 1927, 1922
1535 FRESNO ST	2020, 2017, 2014, 2010, 2005, 2000, 1996, 1995, 1992, 1990, 1986, 1980, 1975, 1970, 1965, 1962, 1958, 1952, 1947, 1942, 1937, 1932, 1927, 1922
1535 FRESNO ST	2020, 2017, 2014, 2010, 2005, 2002, 2000, 1996, 1995, 1992, 1986, 1980, 1975, 1970, 1965, 1962, 1958, 1952, 1947, 1942, 1937, 1932, 1927, 1922
1535 FRESNO ST	2020, 2017, 2014, 2010, 2005, 2002, 2000, 1996, 1995, 1992, 1990, 1980, 1975, 1970, 1965, 1962, 1958, 1952, 1947, 1942, 1937, 1932, 1927, 1922
1535 FRESNO ST	2020, 2017, 2014, 2010, 2005, 2002, 2000, 1996, 1995, 1992, 1990, 1986, 1975, 1970, 1965, 1962, 1958, 1952, 1947, 1942, 1937, 1932, 1927, 1922
1535 FRESNO ST	2020, 2017, 2014, 2010, 2005, 2002, 2000, 1996, 1995, 1992, 1990, 1986, 1980, 1970, 1965, 1962, 1958, 1952, 1947, 1942, 1937, 1932, 1927, 1922
1535 KERN ST	2020, 2017, 2014, 2010, 2005, 2002, 2000, 1996, 1995, 1992, 1990, 1986, 1975, 1970, 1965, 1962, 1958, 1952, 1947, 1942, 1937, 1932, 1927, 1922
1535 KERN ST	2020, 2017, 2014, 2010, 2005, 2002, 2000, 1996, 1995, 1992, 1990, 1980, 1975, 1970, 1965, 1962, 1958, 1952, 1947, 1942, 1937, 1932, 1927, 1922
1535 KERN ST	2020, 2017, 2014, 2010, 2005, 2002, 2000, 1996, 1995, 1992, 1986, 1980, 1975, 1970, 1965, 1962, 1958, 1952, 1947, 1942, 1937, 1932, 1927, 1922

FINDINGS

Address Researched	Address Not Identified in Research Source
1535 KERN ST	2020, 2017, 2014, 2010, 2005, 2002, 2000, 1996, 1995, 1990, 1986, 1980, 1975, 1970, 1965, 1962, 1958, 1952, 1947, 1942, 1937, 1932, 1927, 1922
1535 KERN ST	2020, 2017, 2014, 2010, 2005, 2000, 1996, 1995, 1992, 1990, 1986, 1980, 1975, 1970, 1965, 1962, 1958, 1952, 1947, 1942, 1937, 1932, 1927, 1922
1535 KERN ST	2020, 2017, 2014, 2010, 2005, 2002, 2000, 1995, 1992, 1990, 1986, 1980, 1975, 1970, 1965, 1962, 1958, 1952, 1947, 1942, 1937, 1932, 1927, 1922
1535 KERN ST	2020, 2017, 2014, 2010, 2005, 2002, 1996, 1995, 1992, 1990, 1986, 1980, 1975, 1970, 1965, 1962, 1958, 1952, 1947, 1942, 1937, 1932, 1927, 1922
1535 KERN ST	2020, 2017, 2014, 2010, 2005, 2002, 2000, 1996, 1992, 1990, 1986, 1980, 1975, 1970, 1965, 1962, 1958, 1952, 1947, 1942, 1937, 1932, 1927, 1922
1535 KERN ST	2020, 2017, 2010, 2005, 2002, 2000, 1996, 1995, 1992, 1990, 1986, 1980, 1975, 1970, 1965, 1962, 1958, 1952, 1947, 1942, 1937, 1932, 1927, 1922
1535 KERN ST	2020, 2014, 2010, 2005, 2002, 2000, 1996, 1995, 1992, 1990, 1986, 1980, 1975, 1970, 1965, 1962, 1958, 1952, 1947, 1942, 1937, 1932, 1927, 1922
1535 KERN ST	2020, 2017, 2014, 2005, 2002, 2000, 1996, 1995, 1992, 1990, 1986, 1980, 1975, 1970, 1965, 1962, 1958, 1952, 1947, 1942, 1937, 1932, 1927, 1922
1535 KERN ST	2020, 2017, 2014, 2010, 2002, 2000, 1996, 1995, 1992, 1990, 1986, 1980, 1975, 1970, 1965, 1962, 1958, 1952, 1947, 1942, 1937, 1932, 1927, 1922
1535 TULARE	2020, 2017, 2014, 2010, 2005, 2002, 2000, 1996, 1995, 1992, 1990, 1986, 1980, 1975, 1970, 1965, 1958, 1952, 1947, 1942, 1937, 1932, 1927, 1922
1535 TULARE	2020, 2017, 2014, 2010, 2005, 2002, 2000, 1996, 1995, 1992, 1990, 1986, 1980, 1975, 1970, 1965, 1962, 1958, 1947, 1942, 1937, 1932, 1927, 1922
1535 TULARE	2020, 2017, 2014, 2010, 2005, 2002, 2000, 1996, 1995, 1992, 1990, 1986, 1980, 1975, 1970, 1965, 1962, 1952, 1947, 1942, 1937, 1932, 1927, 1922
1535 TULARE	2020, 2017, 2014, 2010, 2005, 2002, 2000, 1996, 1995, 1992, 1990, 1986, 1980, 1975, 1970, 1965, 1962, 1958, 1952, 1947, 1942, 1937, 1927, 1922
1535 TULARE	2020, 2017, 2014, 2010, 2005, 2002, 2000, 1996, 1995, 1992, 1990, 1986, 1980, 1975, 1970, 1965, 1962, 1958, 1952, 1947, 1942, 1932, 1927, 1922
1535 TULARE	2020, 2017, 2014, 2010, 2005, 2002, 2000, 1996, 1995, 1992, 1990, 1986, 1980, 1975, 1970, 1965, 1962, 1958, 1952, 1947, 1942, 1937, 1932, 1922
1535 TULARE	2020, 2017, 2014, 2010, 2005, 2002, 2000, 1996, 1995, 1992, 1990, 1986, 1980, 1975, 1970, 1965, 1962, 1958, 1952, 1947, 1937, 1932, 1927, 1922
1535 TULARE	2020, 2017, 2014, 2010, 2005, 2002, 2000, 1996, 1995, 1992, 1990, 1986, 1980, 1975, 1970, 1965, 1962, 1958, 1952, 1942, 1937, 1932, 1927, 1922
1536 FRESNO	2020, 2017, 2014, 2010, 2005, 2002, 2000, 1996, 1995, 1992, 1990, 1986, 1980, 1975, 1970, 1965, 1962, 1952, 1947, 1942, 1937, 1932, 1927, 1922
1536 FRESNO	2020, 2017, 2014, 2010, 2005, 2002, 2000, 1996, 1995, 1992, 1990, 1986, 1980, 1975, 1970, 1965, 1962, 1958, 1952, 1947, 1942, 1932, 1927, 1922
1536 FRESNO	2020, 2017, 2014, 2010, 2005, 2002, 2000, 1996, 1995, 1992, 1990, 1986, 1980, 1975, 1970, 1965, 1962, 1958, 1952, 1947, 1942, 1937, 1932, 1922
1536 FRESNO	2020, 2017, 2014, 2010, 2005, 2002, 2000, 1996, 1995, 1992, 1990, 1986, 1980, 1975, 1970, 1965, 1962, 1958, 1952, 1947, 1942, 1937, 1927, 1922
1536 FRESNO ST	2020, 2017, 2014, 2010, 2005, 2002, 2000, 1996, 1995, 1992, 1990, 1986, 1980, 1975, 1970, 1962, 1958, 1952, 1947, 1942, 1937, 1932, 1927, 1922

FINDINGS

Address Researched	Address Not Identified in Research Source
1536 FRESNO ST	2020, 2017, 2014, 2010, 2005, 2002, 2000, 1996, 1995, 1992, 1990, 1986, 1980, 1975, 1965, 1962, 1958, 1952, 1947, 1942, 1937, 1932, 1927, 1922
1536 FRESNO ST	2020, 2017, 2014, 2010, 2005, 2002, 2000, 1996, 1992, 1990, 1986, 1980, 1975, 1970, 1965, 1962, 1958, 1952, 1947, 1942, 1937, 1932, 1927, 1922
909 F ST	2020, 2014, 2010, 2005, 2002, 2000, 1996, 1995, 1992, 1990, 1986, 1980, 1975, 1970, 1965, 1962, 1958, 1952, 1947, 1942, 1937, 1932, 1927, 1922
909 F ST	2020, 2017, 2014, 2005, 2002, 2000, 1996, 1995, 1992, 1990, 1986, 1980, 1975, 1970, 1965, 1962, 1958, 1952, 1947, 1942, 1937, 1932, 1927, 1922
909 F ST	2020, 2017, 2014, 2010, 2002, 2000, 1996, 1995, 1992, 1990, 1986, 1980, 1975, 1970, 1965, 1962, 1958, 1952, 1947, 1942, 1937, 1932, 1927, 1922
909 F ST	2020, 2017, 2014, 2010, 2005, 2002, 2000, 1996, 1995, 1992, 1990, 1986, 1980, 1975, 1970, 1965, 1962, 1958, 1952, 1947, 1942, 1937, 1927, 1922
909 FAGAN ALY	2020, 2017, 2014, 2010, 2005, 2002, 2000, 1996, 1995, 1992, 1990, 1986, 1980, 1975, 1965, 1962, 1958, 1952, 1947, 1942, 1937, 1932, 1927, 1922
909 FAGAN ALY	2020, 2017, 2014, 2010, 2005, 2002, 2000, 1996, 1995, 1992, 1990, 1986, 1980, 1975, 1970, 1965, 1958, 1952, 1947, 1942, 1937, 1932, 1927, 1922
909 FAGAN ALY	2020, 2017, 2014, 2010, 2005, 2002, 2000, 1996, 1995, 1992, 1990, 1986, 1980, 1975, 1970, 1965, 1962, 1952, 1947, 1942, 1937, 1932, 1927, 1922
909 FAGAN ALY	2020, 2017, 2014, 2010, 2005, 2002, 2000, 1996, 1995, 1992, 1990, 1986, 1980, 1975, 1970, 1965, 1962, 1958, 1947, 1942, 1937, 1932, 1927, 1922
909 FAGAN ALY	2020, 2017, 2014, 2010, 2005, 2002, 2000, 1996, 1995, 1992, 1990, 1986, 1980, 1975, 1970, 1965, 1962, 1958, 1952, 1947, 1942, 1937, 1927, 1922
909 FAGAN ALY	2020, 2017, 2014, 2010, 2005, 2002, 2000, 1996, 1995, 1992, 1990, 1986, 1980, 1975, 1970, 1965, 1962, 1958, 1952, 1942, 1937, 1932, 1927, 1922
909 FAGIN ALY	2020, 2017, 2014, 2010, 2005, 2002, 2000, 1996, 1995, 1992, 1990, 1986, 1980, 1975, 1970, 1965, 1962, 1958, 1952, 1947, 1942, 1932, 1927, 1922
909 G	2020, 2017, 2014, 2010, 2005, 2002, 2000, 1996, 1995, 1992, 1990, 1986, 1980, 1975, 1970, 1965, 1962, 1958, 1947, 1942, 1937, 1932, 1927, 1922
909 G	2020, 2017, 2014, 2010, 2005, 2002, 2000, 1996, 1995, 1992, 1990, 1986, 1980, 1975, 1970, 1965, 1962, 1958, 1952, 1947, 1942, 1937, 1932, 1927
909 G	2020, 2017, 2014, 2010, 2005, 2002, 2000, 1996, 1995, 1992, 1990, 1986, 1980, 1975, 1970, 1965, 1962, 1958, 1952, 1942, 1937, 1932, 1927, 1922
909 G	2020, 2017, 2014, 2010, 2005, 2002, 2000, 1996, 1995, 1992, 1990, 1986, 1980, 1975, 1970, 1965, 1962, 1958, 1952, 1947, 1937, 1932, 1927, 1922
909 G	2020, 2017, 2014, 2010, 2005, 2002, 2000, 1996, 1995, 1992, 1990, 1986, 1980, 1975, 1970, 1965, 1962, 1958, 1952, 1947, 1942, 1932, 1927, 1922
909 G ST	2020, 2017, 2014, 2010, 2005, 2002, 2000, 1996, 1995, 1992, 1990, 1986, 1980, 1975, 1970, 1965, 1962, 1958, 1952, 1947, 1942, 1937, 1927, 1922
910 BROADWAY PLZ	2020, 2017, 2014, 2010, 2005, 2000, 1996, 1995, 1992, 1990, 1986, 1980, 1975, 1970, 1965, 1962, 1958, 1952, 1947, 1942, 1937, 1932, 1927, 1922
910 BROADWAY ST	2020, 2017, 2014, 2010, 2005, 2002, 2000, 1996, 1995, 1992, 1986, 1980, 1975, 1970, 1965, 1962, 1958, 1952, 1947, 1942, 1937, 1932, 1927, 1922
910 BROADWAY ST	2020, 2017, 2014, 2010, 2005, 2002, 2000, 1996, 1995, 1992, 1990, 1980, 1975, 1970, 1965, 1962, 1958, 1952, 1947, 1942, 1937, 1932, 1927, 1922

FINDINGS

Address Researched	Address Not Identified in Research Source
910 BROADWAY ST	2020, 2017, 2014, 2010, 2005, 2002, 2000, 1996, 1995, 1992, 1990, 1986, 1975, 1970, 1965, 1962, 1958, 1952, 1947, 1942, 1937, 1932, 1927, 1922
910 CHINAALY	2020, 2017, 2014, 2010, 2005, 2002, 2000, 1996, 1995, 1992, 1990, 1986, 1980, 1975, 1970, 1965, 1962, 1958, 1952, 1942, 1937, 1932, 1927, 1922
910 E KLEPPER AVE	2020, 2017, 2014, 2010, 2002, 2000, 1996, 1995, 1992, 1990, 1986, 1980, 1975, 1970, 1965, 1962, 1958, 1952, 1947, 1942, 1937, 1932, 1927, 1922
910 E KLEPPER AVE	2020, 2017, 2014, 2005, 2002, 2000, 1996, 1995, 1992, 1990, 1986, 1980, 1975, 1970, 1965, 1962, 1958, 1952, 1947, 1942, 1937, 1932, 1927, 1922
910 E KLEPPER AVE	2017, 2014, 2010, 2005, 2002, 2000, 1996, 1995, 1992, 1990, 1986, 1980, 1975, 1970, 1965, 1962, 1958, 1952, 1947, 1942, 1937, 1932, 1927, 1922
910 E KLEPPER AVE	2020, 2017, 2010, 2005, 2002, 2000, 1996, 1995, 1992, 1990, 1986, 1980, 1975, 1970, 1965, 1962, 1958, 1952, 1947, 1942, 1937, 1932, 1927, 1922
910 E KLEPPER AVE	2020, 2014, 2010, 2005, 2002, 2000, 1996, 1995, 1992, 1990, 1986, 1980, 1975, 1970, 1965, 1962, 1958, 1952, 1947, 1942, 1937, 1932, 1927, 1922
910 F	2020, 2017, 2014, 2010, 2005, 2002, 2000, 1996, 1995, 1992, 1990, 1986, 1980, 1975, 1970, 1965, 1962, 1958, 1952, 1947, 1942, 1937, 1932, 1922
910 G	2020, 2017, 2014, 2010, 2005, 2002, 2000, 1996, 1995, 1992, 1990, 1986, 1980, 1975, 1970, 1965, 1962, 1958, 1947, 1942, 1937, 1932, 1927, 1922
910 G ST	2020, 2017, 2014, 2010, 2005, 2002, 2000, 1996, 1995, 1992, 1990, 1986, 1980, 1975, 1970, 1962, 1958, 1952, 1947, 1942, 1937, 1932, 1927, 1922
910 G ST	2020, 2017, 2014, 2010, 2005, 2002, 2000, 1996, 1995, 1992, 1990, 1986, 1980, 1975, 1965, 1962, 1958, 1952, 1947, 1942, 1937, 1932, 1927, 1922
910 G ST	2020, 2017, 2014, 2010, 2005, 2002, 2000, 1996, 1995, 1992, 1990, 1986, 1975, 1970, 1965, 1962, 1958, 1952, 1947, 1942, 1937, 1932, 1927, 1922
910 G ST	2020, 2017, 2014, 2010, 2005, 2002, 2000, 1996, 1995, 1992, 1990, 1986, 1980, 1970, 1965, 1962, 1958, 1952, 1947, 1942, 1937, 1932, 1927, 1922
910 G ST	2020, 2017, 2014, 2010, 2005, 2002, 2000, 1996, 1995, 1992, 1986, 1980, 1975, 1970, 1965, 1962, 1958, 1952, 1947, 1942, 1937, 1932, 1927, 1922
910 G ST	2020, 2017, 2014, 2010, 2005, 2002, 2000, 1996, 1995, 1992, 1990, 1980, 1975, 1970, 1965, 1962, 1958, 1952, 1947, 1942, 1937, 1932, 1927, 1922
910 H	2020, 2017, 2014, 2010, 2005, 2002, 2000, 1996, 1995, 1992, 1990, 1986, 1980, 1975, 1970, 1965, 1962, 1952, 1947, 1942, 1937, 1932, 1927, 1922
910 H	2020, 2017, 2014, 2010, 2005, 2002, 2000, 1996, 1995, 1992, 1990, 1986, 1980, 1975, 1970, 1965, 1962, 1958, 1947, 1942, 1937, 1932, 1927, 1922
910 H	2020, 2017, 2014, 2010, 2005, 2002, 2000, 1996, 1995, 1992, 1990, 1986, 1980, 1975, 1970, 1965, 1962, 1958, 1952, 1947, 1942, 1937, 1932, 1927
910 H	2020, 2017, 2014, 2010, 2005, 2002, 2000, 1996, 1995, 1992, 1990, 1986, 1980, 1975, 1970, 1965, 1962, 1958, 1952, 1947, 1942, 1937, 1932, 1922
910 H	2020, 2017, 2014, 2010, 2005, 2002, 2000, 1996, 1995, 1992, 1990, 1986, 1980, 1975, 1970, 1965, 1962, 1958, 1952, 1947, 1942, 1932, 1927, 1922
910 H	2020, 2017, 2014, 2010, 2005, 2002, 2000, 1996, 1995, 1992, 1990, 1986, 1980, 1975, 1970, 1965, 1962, 1958, 1952, 1942, 1937, 1932, 1927, 1922
910 H	2020, 2017, 2014, 2010, 2005, 2002, 2000, 1996, 1995, 1992, 1990, 1986, 1980, 1975, 1970, 1965, 1962, 1958, 1952, 1947, 1937, 1932, 1927, 1922

FINDINGS

Address Researched	Address Not Identified in Research Source
910 H ST	2020, 2017, 2014, 2010, 2005, 2002, 2000, 1996, 1995, 1992, 1990, 1986, 1980, 1975, 1970, 1962, 1958, 1952, 1947, 1942, 1937, 1932, 1927, 1922
910 H ST	2020, 2017, 2014, 2010, 2005, 2002, 2000, 1996, 1995, 1992, 1990, 1986, 1980, 1975, 1970, 1965, 1962, 1958, 1952, 1947, 1942, 1937, 1927, 1922
911 BROADWAY ST	2020, 2017, 2014, 2010, 2005, 2002, 2000, 1996, 1995, 1992, 1990, 1986, 1975, 1970, 1965, 1962, 1958, 1952, 1947, 1942, 1937, 1932, 1927, 1922
911 CHINAALY	2020, 2017, 2014, 2010, 2005, 2002, 2000, 1996, 1995, 1992, 1990, 1986, 1980, 1975, 1970, 1962, 1958, 1952, 1947, 1942, 1937, 1932, 1927, 1922
911 CHINAALY	2020, 2017, 2014, 2010, 2005, 2002, 2000, 1996, 1995, 1992, 1990, 1986, 1980, 1975, 1970, 1965, 1958, 1952, 1947, 1942, 1937, 1932, 1927, 1922
911 CHINAALY	2020, 2017, 2014, 2010, 2005, 2002, 2000, 1996, 1995, 1992, 1990, 1986, 1980, 1975, 1970, 1965, 1962, 1952, 1947, 1942, 1937, 1932, 1927, 1922
911 CHINAALY	2020, 2017, 2014, 2010, 2005, 2002, 2000, 1996, 1995, 1992, 1990, 1986, 1980, 1975, 1970, 1965, 1962, 1958, 1952, 1947, 1942, 1937, 1927, 1922
911 CHINAALY	2020, 2017, 2014, 2010, 2005, 2002, 2000, 1996, 1995, 1992, 1990, 1986, 1980, 1975, 1970, 1965, 1962, 1958, 1952, 1947, 1942, 1937, 1932, 1922
911 CHINAALY	2020, 2017, 2014, 2010, 2005, 2002, 2000, 1996, 1995, 1992, 1990, 1986, 1980, 1975, 1970, 1965, 1962, 1958, 1952, 1947, 1942, 1932, 1927, 1922
911 CHINAALY	2020, 2017, 2014, 2010, 2005, 2002, 2000, 1996, 1995, 1992, 1990, 1986, 1980, 1975, 1970, 1965, 1962, 1958, 1952, 1947, 1937, 1932, 1927, 1922
911 CHINAALY	2020, 2017, 2014, 2010, 2005, 2002, 2000, 1996, 1995, 1992, 1990, 1986, 1980, 1975, 1970, 1965, 1962, 1952, 1942, 1937, 1932, 1927, 1922
911 E	2020, 2017, 2014, 2010, 2005, 2002, 2000, 1996, 1995, 1992, 1990, 1986, 1980, 1975, 1970, 1965, 1962, 1958, 1952, 1947, 1942, 1937, 1932, 1922
911 E	2020, 2017, 2014, 2010, 2005, 2002, 2000, 1996, 1995, 1992, 1990, 1986, 1980, 1975, 1970, 1965, 1962, 1958, 1952, 1947, 1942, 1937, 1932, 1927
911 E MILL CREEK DR	2020, 2014, 2010, 2005, 2002, 2000, 1996, 1995, 1992, 1990, 1986, 1980, 1975, 1970, 1965, 1962, 1958, 1952, 1947, 1942, 1937, 1932, 1927, 1922
911 E MILL CREEK DR	2017, 2014, 2010, 2005, 2002, 2000, 1996, 1995, 1992, 1990, 1986, 1980, 1975, 1970, 1965, 1962, 1958, 1952, 1947, 1942, 1937, 1932, 1927, 1922
911 E MILL CREEK DR	2020, 2017, 2014, 2005, 2002, 2000, 1996, 1995, 1992, 1990, 1986, 1980, 1975, 1970, 1965, 1962, 1958, 1952, 1947, 1942, 1937, 1932, 1927, 1922
911 E MILL CREEK DR	2020, 2017, 2010, 2005, 2002, 2000, 1996, 1995, 1992, 1990, 1986, 1980, 1975, 1970, 1965, 1962, 1958, 1952, 1947, 1942, 1937, 1932, 1927, 1922
911 F	2020, 2017, 2014, 2010, 2005, 2002, 2000, 1996, 1995, 1992, 1990, 1986, 1980, 1975, 1970, 1965, 1962, 1958, 1947, 1942, 1937, 1932, 1927, 1922
911 F	2020, 2017, 2014, 2010, 2005, 2002, 2000, 1996, 1995, 1992, 1990, 1986, 1980, 1975, 1970, 1965, 1962, 1958, 1952, 1947, 1942, 1937, 1932, 1922
911 F	2020, 2017, 2014, 2010, 2005, 2002, 2000, 1996, 1995, 1992, 1990, 1986, 1980, 1975, 1970, 1965, 1962, 1958, 1952, 1942, 1937, 1932, 1927, 1922
911 F	2020, 2017, 2014, 2010, 2005, 2002, 2000, 1996, 1995, 1992, 1990, 1986, 1980, 1975, 1970, 1965, 1962, 1958, 1952, 1947, 1942, 1932, 1927, 1922
911 F	2020, 2017, 2014, 2010, 2005, 2002, 2000, 1996, 1995, 1992, 1990, 1986, 1980, 1975, 1970, 1965, 1962, 1958, 1952, 1947, 1937, 1932, 1927, 1922

FINDINGS

Address Researched	Address Not Identified in Research Source
911 F ST	2020, 2017, 2014, 2010, 2005, 2002, 2000, 1996, 1995, 1990, 1986, 1980, 1975, 1970, 1965, 1962, 1958, 1952, 1947, 1942, 1937, 1932, 1927, 1922
911 F ST	2020, 2017, 2014, 2010, 2005, 2002, 2000, 1996, 1995, 1992, 1990, 1986, 1975, 1970, 1965, 1962, 1958, 1952, 1947, 1942, 1937, 1932, 1927, 1922
911 F ST	2020, 2017, 2014, 2010, 2005, 2002, 2000, 1996, 1995, 1992, 1990, 1986, 1980, 1970, 1965, 1962, 1958, 1952, 1947, 1942, 1937, 1932, 1927, 1922
911 F ST	2020, 2017, 2014, 2010, 2005, 2002, 2000, 1996, 1995, 1992, 1990, 1980, 1975, 1970, 1965, 1962, 1958, 1952, 1947, 1942, 1937, 1932, 1927, 1922
911 F ST	2020, 2017, 2014, 2010, 2005, 2002, 2000, 1996, 1995, 1992, 1986, 1980, 1975, 1970, 1965, 1962, 1958, 1952, 1947, 1942, 1937, 1932, 1927, 1922
911 F ST	2020, 2017, 2014, 2010, 2005, 2002, 2000, 1996, 1995, 1992, 1990, 1986, 1980, 1975, 1970, 1965, 1962, 1958, 1952, 1947, 1942, 1937, 1927, 1922
911 FAGAN ALY	2020, 2017, 2014, 2010, 2005, 2002, 2000, 1996, 1995, 1992, 1986, 1980, 1975, 1970, 1965, 1962, 1958, 1952, 1947, 1942, 1937, 1932, 1927, 1922
911 FAGAN ALY	2020, 2017, 2014, 2010, 2005, 2002, 2000, 1996, 1995, 1992, 1990, 1986, 1975, 1970, 1965, 1962, 1958, 1952, 1947, 1942, 1937, 1932, 1927, 1922
911 FAGAN ALY	2020, 2017, 2014, 2010, 2005, 2002, 2000, 1996, 1995, 1992, 1990, 1980, 1975, 1970, 1965, 1962, 1958, 1952, 1947, 1942, 1937, 1932, 1927, 1922
911 FAGAN ALY	2020, 2017, 2014, 2010, 2005, 2002, 2000, 1996, 1995, 1992, 1990, 1986, 1980, 1970, 1965, 1962, 1958, 1952, 1947, 1942, 1937, 1932, 1927, 1922
911 FAGAN ALY	2020, 2017, 2014, 2005, 2002, 2000, 1996, 1995, 1992, 1990, 1986, 1980, 1975, 1970, 1965, 1962, 1958, 1952, 1947, 1942, 1937, 1932, 1927, 1922
911 FAGAN ALY	2020, 2017, 2010, 2005, 2002, 2000, 1996, 1995, 1992, 1990, 1986, 1980, 1975, 1970, 1965, 1962, 1958, 1952, 1947, 1942, 1937, 1932, 1927, 1922
911 FAGAN ALY	2020, 2017, 2014, 2010, 2002, 2000, 1996, 1995, 1992, 1990, 1986, 1980, 1975, 1970, 1965, 1962, 1958, 1952, 1947, 1942, 1937, 1932, 1927, 1922
911 FAGAN ALY	2020, 2014, 2010, 2005, 2002, 2000, 1996, 1995, 1992, 1990, 1986, 1980, 1975, 1970, 1965, 1962, 1958, 1952, 1947, 1942, 1937, 1932, 1927, 1922
911 FAGAN ALY	2020, 2017, 2014, 2010, 2005, 2002, 2000, 1996, 1995, 1992, 1990, 1986, 1980, 1975, 1970, 1965, 1962, 1952, 1947, 1942, 1937, 1932, 1927, 1922
911 FAGAN ALY	2020, 2017, 2014, 2010, 2005, 2002, 2000, 1996, 1995, 1992, 1990, 1986, 1980, 1975, 1970, 1965, 1962, 1958, 1947, 1942, 1937, 1932, 1927, 1922
911 FAGAN ALY	2020, 2017, 2014, 2010, 2005, 2002, 2000, 1996, 1995, 1992, 1990, 1986, 1980, 1975, 1970, 1965, 1958, 1952, 1947, 1942, 1937, 1932, 1927, 1922
911 FAGAN ALY	2020, 2017, 2014, 2010, 2005, 2002, 2000, 1996, 1995, 1992, 1990, 1986, 1980, 1975, 1970, 1962, 1958, 1952, 1947, 1942, 1937, 1932, 1927, 1922
911 FAGAN ALY	2020, 2017, 2014, 2010, 2005, 2002, 2000, 1996, 1995, 1992, 1990, 1986, 1980, 1975, 1965, 1962, 1958, 1952, 1947, 1942, 1937, 1932, 1927, 1922
911 G	2020, 2017, 2014, 2010, 2005, 2002, 2000, 1996, 1995, 1992, 1990, 1986, 1980, 1975, 1970, 1965, 1962, 1958, 1947, 1942, 1937, 1932, 1927, 1922
911 G	2020, 2017, 2014, 2010, 2005, 2002, 2000, 1996, 1995, 1992, 1990, 1986, 1980, 1975, 1970, 1965, 1962, 1952, 1947, 1942, 1937, 1932, 1927, 1922
911 G	2020, 2017, 2014, 2010, 2005, 2002, 2000, 1996, 1995, 1992, 1990, 1986, 1980, 1975, 1970, 1965, 1962, 1958, 1952, 1947, 1937, 1932, 1927, 1922

FINDINGS

Address Researched	Address Not Identified in Research Source
911 G	2020, 2017, 2014, 2010, 2005, 2002, 2000, 1996, 1995, 1992, 1990, 1986, 1980, 1975, 1970, 1965, 1962, 1958, 1952, 1947, 1942, 1932, 1927, 1922
911 G	2020, 2017, 2014, 2010, 2005, 2002, 2000, 1996, 1995, 1992, 1990, 1986, 1980, 1975, 1970, 1965, 1962, 1958, 1952, 1942, 1937, 1932, 1927, 1922
911 G ST	2020, 2017, 2014, 2010, 2005, 2002, 2000, 1996, 1995, 1992, 1990, 1986, 1980, 1975, 1970, 1965, 1962, 1958, 1952, 1947, 1942, 1937, 1927, 1922
911 H ST	2020, 2014, 2010, 2005, 2002, 2000, 1996, 1995, 1992, 1990, 1986, 1980, 1975, 1970, 1965, 1962, 1958, 1952, 1947, 1942, 1937, 1932, 1927, 1922
911 H ST	2017, 2014, 2010, 2005, 2002, 2000, 1996, 1995, 1992, 1990, 1986, 1980, 1975, 1970, 1965, 1962, 1958, 1952, 1947, 1942, 1937, 1932, 1927, 1922
911 H ST	2020, 2017, 2014, 2005, 2002, 2000, 1996, 1995, 1992, 1990, 1986, 1980, 1975, 1970, 1965, 1962, 1958, 1952, 1947, 1942, 1937, 1932, 1927, 1922
912 BROADWAY PLZ	2020, 2017, 2014, 2010, 2005, 2000, 1996, 1995, 1992, 1990, 1986, 1980, 1975, 1970, 1965, 1962, 1958, 1952, 1947, 1942, 1937, 1932, 1927, 1922
912 BROADWAY ST	2020, 2017, 2014, 2010, 2005, 2002, 2000, 1996, 1995, 1992, 1986, 1980, 1975, 1970, 1965, 1962, 1958, 1952, 1947, 1942, 1937, 1932, 1927, 1922
912 BROADWAY ST	2020, 2017, 2014, 2010, 2005, 2002, 2000, 1996, 1995, 1992, 1990, 1980, 1975, 1970, 1965, 1962, 1958, 1952, 1947, 1942, 1937, 1932, 1927, 1922
912 CHINAALY	2020, 2017, 2014, 2010, 2005, 2002, 2000, 1996, 1995, 1992, 1990, 1986, 1980, 1975, 1970, 1965, 1962, 1952, 1947, 1942, 1937, 1932, 1927, 1922
912 CHINAALY	2020, 2017, 2014, 2010, 2005, 2002, 2000, 1996, 1995, 1992, 1990, 1986, 1980, 1975, 1970, 1965, 1962, 1958, 1947, 1942, 1937, 1932, 1927, 1922
912 CHINAALY	2020, 2017, 2014, 2010, 2005, 2002, 2000, 1996, 1995, 1992, 1990, 1986, 1980, 1975, 1970, 1965, 1958, 1952, 1947, 1942, 1937, 1932, 1927, 1922
912 CHINAALY	2020, 2017, 2014, 2010, 2005, 2002, 2000, 1996, 1995, 1992, 1990, 1986, 1980, 1975, 1970, 1965, 1962, 1958, 1952, 1947, 1942, 1937, 1932, 1927, 1922
912 CHINAALY	2020, 2017, 2014, 2010, 2005, 2002, 2000, 1996, 1995, 1992, 1990, 1986, 1980, 1975, 1970, 1965, 1962, 1958, 1952, 1947, 1942, 1937, 1932, 1922
912 CHINAALY	2020, 2017, 2014, 2010, 2005, 2002, 2000, 1996, 1995, 1992, 1990, 1986, 1980, 1975, 1970, 1965, 1962, 1958, 1952, 1942, 1937, 1932, 1927, 1922
912 CHINAALY	2020, 2017, 2014, 2010, 2005, 2002, 2000, 1996, 1995, 1992, 1990, 1986, 1980, 1975, 1970, 1965, 1962, 1958, 1952, 1947, 1937, 1932, 1927, 1922
912 CHINAALY	2020, 2017, 2014, 2010, 2005, 2002, 2000, 1996, 1995, 1992, 1990, 1986, 1980, 1975, 1970, 1965, 1962, 1958, 1952, 1947, 1942, 1932, 1927, 1922
912 F	2020, 2017, 2014, 2010, 2005, 2002, 2000, 1996, 1995, 1992, 1990, 1986, 1980, 1975, 1970, 1965, 1962, 1952, 1947, 1942, 1937, 1932, 1927, 1922
912 F	2020, 2017, 2014, 2010, 2005, 2002, 2000, 1996, 1995, 1992, 1990, 1986, 1980, 1975, 1970, 1965, 1962, 1958, 1947, 1942, 1937, 1932, 1927, 1922
912 F	2020, 2017, 2014, 2010, 2005, 2002, 2000, 1996, 1995, 1992, 1990, 1986, 1980, 1975, 1970, 1965, 1962, 1958, 1952, 1947, 1942, 1932, 1927, 1922
912 F	2020, 2017, 2014, 2010, 2005, 2002, 2000, 1996, 1995, 1992, 1990, 1986, 1980, 1975, 1970, 1965, 1962, 1958, 1952, 1942, 1937, 1932, 1927, 1922
912 F ST	2020, 2017, 2014, 2010, 2005, 2002, 2000, 1996, 1995, 1992, 1990, 1986, 1980, 1975, 1970, 1962, 1958, 1952, 1947, 1942, 1937, 1932, 1927, 1922

FINDINGS

Address Researched	Address Not Identified in Research Source
912 F ST	2020, 2017, 2014, 2010, 2005, 2002, 2000, 1996, 1995, 1992, 1990, 1986, 1980, 1975, 1965, 1962, 1958, 1952, 1947, 1942, 1937, 1932, 1927, 1922
912 F ST	2020, 2017, 2014, 2010, 2005, 2002, 2000, 1996, 1995, 1992, 1990, 1980, 1975, 1970, 1965, 1962, 1958, 1952, 1947, 1942, 1937, 1932, 1927, 1922
912 F ST	2020, 2017, 2014, 2010, 2005, 2002, 2000, 1996, 1995, 1992, 1986, 1980, 1975, 1970, 1965, 1962, 1958, 1952, 1947, 1942, 1937, 1932, 1927, 1922
912 F ST	2020, 2017, 2014, 2010, 2005, 2002, 2000, 1996, 1995, 1992, 1990, 1986, 1980, 1970, 1965, 1962, 1958, 1952, 1947, 1942, 1937, 1932, 1927, 1922
912 F ST	2020, 2017, 2014, 2010, 2005, 2002, 2000, 1996, 1995, 1992, 1990, 1986, 1975, 1970, 1965, 1962, 1958, 1952, 1947, 1942, 1937, 1932, 1927, 1922
912 F ST	2020, 2017, 2014, 2010, 2005, 2002, 2000, 1996, 1995, 1990, 1986, 1980, 1975, 1970, 1965, 1962, 1958, 1952, 1947, 1942, 1937, 1932, 1927, 1922
912 F ST	2020, 2017, 2014, 2010, 2005, 2002, 2000, 1996, 1992, 1990, 1986, 1980, 1975, 1970, 1965, 1962, 1958, 1952, 1947, 1942, 1937, 1932, 1927, 1922
912 F ST	2020, 2017, 2014, 2010, 2005, 2002, 2000, 1995, 1992, 1990, 1986, 1980, 1975, 1970, 1965, 1962, 1958, 1952, 1947, 1942, 1937, 1932, 1927, 1922
912 F ST	2020, 2017, 2014, 2010, 2002, 2000, 1996, 1995, 1992, 1990, 1986, 1980, 1975, 1970, 1965, 1962, 1958, 1952, 1947, 1942, 1937, 1932, 1927, 1922
912 F ST	2020, 2017, 2014, 2010, 2005, 2002, 2000, 1996, 1995, 1992, 1990, 1986, 1980, 1975, 1970, 1965, 1962, 1958, 1952, 1947, 1942, 1937, 1927, 1922
912 H	2020, 2017, 2014, 2010, 2005, 2002, 2000, 1996, 1995, 1992, 1990, 1986, 1980, 1975, 1970, 1965, 1962, 1958, 1952, 1947, 1942, 1937, 1932, 1922
912 H	2020, 2017, 2014, 2010, 2005, 2002, 2000, 1996, 1995, 1992, 1990, 1986, 1980, 1975, 1970, 1965, 1962, 1958, 1952, 1947, 1937, 1932, 1927, 1922
912 H ST	2020, 2017, 2014, 2010, 2005, 2002, 2000, 1996, 1995, 1992, 1990, 1986, 1980, 1975, 1970, 1962, 1958, 1952, 1947, 1942, 1937, 1932, 1927, 1922
912 H ST	2020, 2017, 2014, 2010, 2005, 2002, 2000, 1996, 1995, 1992, 1990, 1986, 1980, 1975, 1970, 1965, 1962, 1958, 1952, 1947, 1942, 1937, 1927, 1922
913 BROADWAY ST	2020, 2017, 2014, 2010, 2005, 2002, 2000, 1996, 1995, 1992, 1990, 1986, 1975, 1970, 1965, 1962, 1958, 1952, 1947, 1942, 1937, 1932, 1927, 1922
913 E	2020, 2017, 2014, 2010, 2005, 2002, 2000, 1996, 1995, 1992, 1990, 1986, 1980, 1975, 1970, 1965, 1962, 1958, 1952, 1947, 1942, 1937, 1932, 1922
913 E ST	2020, 2017, 2014, 2010, 2005, 2002, 2000, 1996, 1995, 1992, 1990, 1986, 1980, 1975, 1970, 1965, 1962, 1958, 1952, 1947, 1942, 1937, 1927, 1922
913 F	2020, 2017, 2014, 2010, 2005, 2002, 2000, 1996, 1995, 1992, 1990, 1986, 1980, 1975, 1970, 1965, 1962, 1958, 1952, 1947, 1937, 1932, 1927, 1922
913 FAGAN ALY	2020, 2017, 2014, 2010, 2005, 2002, 2000, 1996, 1995, 1992, 1990, 1986, 1980, 1970, 1965, 1962, 1958, 1952, 1947, 1942, 1937, 1932, 1927, 1922
913 FAGAN ALY	2020, 2017, 2014, 2010, 2005, 2002, 2000, 1996, 1995, 1992, 1990, 1986, 1980, 1975, 1970, 1965, 1962, 1958, 1952, 1942, 1937, 1932, 1927, 1922
913 FAGAN ALY	2020, 2017, 2014, 2010, 2005, 2002, 2000, 1996, 1995, 1992, 1990, 1986, 1980, 1975, 1970, 1965, 1962, 1958, 1952, 1947, 1942, 1937, 1927, 1922
913 FAGAN ALY	2020, 2017, 2014, 2010, 2005, 2002, 2000, 1996, 1995, 1992, 1990, 1986, 1980, 1975, 1970, 1965, 1962, 1958, 1952, 1947, 1942, 1937, 1932, 1922

FINDINGS

Address Researched	Address Not Identified in Research Source
913 FAGIN ALY	2020, 2017, 2014, 2010, 2005, 2002, 2000, 1996, 1995, 1992, 1990, 1986, 1980, 1975, 1970, 1965, 1962, 1958, 1952, 1947, 1942, 1932, 1927, 1922
913 FAGIN ALY	2020, 2017, 2014, 2010, 2005, 2002, 2000, 1996, 1995, 1992, 1990, 1986, 1980, 1975, 1970, 1965, 1962, 1958, 1952, 1947, 1937, 1932, 1927, 1922
913 G	2020, 2017, 2014, 2010, 2005, 2002, 2000, 1996, 1995, 1992, 1990, 1986, 1980, 1975, 1970, 1965, 1962, 1958, 1947, 1942, 1937, 1932, 1927, 1922
913 G	2020, 2017, 2014, 2010, 2005, 2002, 2000, 1996, 1995, 1992, 1990, 1986, 1980, 1975, 1970, 1965, 1962, 1958, 1952, 1947, 1942, 1932, 1927, 1922
913 G	2020, 2017, 2014, 2010, 2005, 2002, 2000, 1996, 1995, 1992, 1990, 1986, 1980, 1975, 1970, 1965, 1962, 1958, 1952, 1947, 1937, 1932, 1927, 1922
913 G	2020, 2017, 2014, 2010, 2005, 2002, 2000, 1996, 1995, 1992, 1990, 1986, 1980, 1975, 1970, 1965, 1962, 1958, 1952, 1942, 1937, 1932, 1927, 1922
913 G ST	2020, 2017, 2014, 2010, 2005, 2002, 2000, 1996, 1995, 1992, 1990, 1986, 1980, 1975, 1970, 1965, 1962, 1958, 1952, 1947, 1942, 1937, 1927, 1922
914 BROADWAY ST	2020, 2017, 2014, 2010, 2005, 2002, 2000, 1996, 1995, 1992, 1990, 1986, 1980, 1975, 1970, 1965, 1962, 1952, 1947, 1942, 1937, 1932, 1927, 1922
914 BROADWAY ST	2020, 2017, 2014, 2010, 2005, 2002, 2000, 1996, 1995, 1992, 1990, 1986, 1975, 1970, 1965, 1962, 1958, 1952, 1947, 1942, 1937, 1932, 1927, 1922
914 BROADWAY ST	2020, 2017, 2014, 2010, 2005, 2002, 2000, 1996, 1995, 1992, 1990, 1980, 1975, 1970, 1965, 1962, 1958, 1952, 1947, 1942, 1937, 1932, 1927, 1922
914 BROADWAY ST	2020, 2017, 2014, 2010, 2005, 2002, 2000, 1996, 1995, 1992, 1986, 1980, 1975, 1970, 1965, 1962, 1958, 1952, 1947, 1942, 1937, 1932, 1927, 1922
914 CHINA ALY	2020, 2017, 2014, 2010, 2005, 2002, 2000, 1996, 1995, 1992, 1990, 1986, 1980, 1975, 1970, 1965, 1962, 1958, 1947, 1942, 1937, 1932, 1927, 1922
914 CHINA ALY	2020, 2017, 2014, 2010, 2005, 2002, 2000, 1996, 1995, 1992, 1990, 1986, 1980, 1975, 1970, 1965, 1962, 1958, 1952, 1947, 1942, 1937, 1932, 1927, 1922
914 CHINA ALY	2020, 2017, 2014, 2010, 2005, 2002, 2000, 1996, 1995, 1992, 1990, 1986, 1980, 1975, 1970, 1965, 1962, 1958, 1952, 1947, 1942, 1937, 1932, 1922
914 CHINA ALY	2020, 2017, 2014, 2010, 2005, 2002, 2000, 1996, 1995, 1992, 1990, 1986, 1980, 1975, 1970, 1965, 1962, 1958, 1952, 1942, 1937, 1932, 1927, 1922
914 CHINA ALY	2020, 2017, 2014, 2010, 2005, 2002, 2000, 1996, 1995, 1992, 1990, 1986, 1980, 1975, 1970, 1965, 1962, 1958, 1952, 1947, 1937, 1932, 1927, 1922
914 CHINA ALY	2020, 2017, 2014, 2010, 2005, 2002, 2000, 1996, 1995, 1992, 1990, 1986, 1980, 1975, 1970, 1965, 1962, 1958, 1952, 1947, 1942, 1932, 1927, 1922
914 F	2020, 2017, 2014, 2010, 2005, 2002, 2000, 1996, 1995, 1992, 1990, 1986, 1980, 1975, 1970, 1965, 1962, 1958, 1947, 1942, 1937, 1932, 1927, 1922
914 F	2020, 2017, 2014, 2010, 2005, 2002, 2000, 1996, 1995, 1992, 1990, 1986, 1980, 1975, 1970, 1965, 1962, 1952, 1947, 1942, 1937, 1932, 1927, 1922
914 F	2020, 2017, 2014, 2010, 2005, 2002, 2000, 1996, 1995, 1992, 1990, 1986, 1980, 1975, 1970, 1965, 1962, 1958, 1952, 1947, 1942, 1932, 1927, 1922
914 F	2020, 2017, 2014, 2010, 2005, 2002, 2000, 1996, 1995, 1992, 1990, 1986, 1980, 1975, 1970, 1965, 1962, 1958, 1952, 1947, 1937, 1932, 1927, 1922
914 F	2020, 2017, 2014, 2010, 2005, 2002, 2000, 1996, 1995, 1992, 1990, 1986, 1980, 1975, 1970, 1965, 1962, 1958, 1952, 1942, 1937, 1932, 1927, 1922

FINDINGS

Address Researched	Address Not Identified in Research Source
914 F	2020, 2017, 2014, 2010, 2005, 2002, 2000, 1996, 1995, 1992, 1990, 1986, 1980, 1975, 1970, 1965, 1962, 1958, 1952, 1947, 1942, 1937, 1932, 1922
914 F ST	2020, 2017, 2014, 2010, 2005, 2002, 2000, 1996, 1995, 1992, 1990, 1986, 1980, 1975, 1970, 1962, 1958, 1952, 1947, 1942, 1937, 1932, 1927, 1922
914 F ST	2020, 2017, 2014, 2010, 2005, 2002, 2000, 1996, 1995, 1992, 1990, 1986, 1980, 1975, 1965, 1962, 1958, 1952, 1947, 1942, 1937, 1932, 1927, 1922
914 F ST	2020, 2017, 2014, 2010, 2005, 2002, 2000, 1996, 1995, 1990, 1986, 1980, 1975, 1970, 1965, 1962, 1958, 1952, 1947, 1942, 1937, 1932, 1927, 1922
914 F ST	2020, 2017, 2014, 2010, 2005, 2002, 2000, 1996, 1992, 1990, 1986, 1980, 1975, 1970, 1965, 1962, 1958, 1952, 1947, 1942, 1937, 1932, 1927, 1922
914 F ST	2020, 2017, 2014, 2010, 2005, 2002, 2000, 1995, 1992, 1990, 1986, 1980, 1975, 1970, 1965, 1962, 1958, 1952, 1947, 1942, 1937, 1932, 1927, 1922
914 F ST	2017, 2014, 2010, 2005, 2002, 2000, 1996, 1995, 1992, 1990, 1986, 1980, 1975, 1970, 1965, 1962, 1958, 1952, 1947, 1942, 1937, 1932, 1927, 1922
914 F ST	2020, 2017, 2014, 2010, 2005, 2002, 2000, 1996, 1995, 1992, 1990, 1980, 1975, 1970, 1965, 1962, 1958, 1952, 1947, 1942, 1937, 1932, 1927, 1922
914 F ST	2020, 2017, 2014, 2010, 2005, 2002, 2000, 1996, 1995, 1992, 1986, 1980, 1975, 1970, 1965, 1962, 1958, 1952, 1947, 1942, 1937, 1932, 1927, 1922
914 F ST	2020, 2017, 2014, 2010, 2005, 2002, 2000, 1996, 1995, 1992, 1990, 1986, 1975, 1970, 1965, 1962, 1958, 1952, 1947, 1942, 1937, 1932, 1927, 1922
914 F ST	2020, 2017, 2014, 2010, 2005, 2002, 2000, 1996, 1995, 1992, 1990, 1986, 1980, 1970, 1965, 1962, 1958, 1952, 1947, 1942, 1937, 1932, 1927, 1922
914 F ST	2020, 2017, 2014, 2010, 2005, 2002, 2000, 1996, 1995, 1992, 1990, 1986, 1980, 1975, 1970, 1965, 1962, 1958, 1952, 1947, 1942, 1937, 1927, 1922
915 BROADWAY PLZ	2020, 2017, 2014, 2010, 2005, 2000, 1996, 1995, 1992, 1990, 1986, 1980, 1975, 1970, 1965, 1962, 1958, 1952, 1947, 1942, 1937, 1932, 1927, 1922
915 BROADWAY ST	2020, 2017, 2014, 2010, 2005, 2002, 2000, 1996, 1995, 1992, 1986, 1980, 1975, 1970, 1965, 1962, 1958, 1952, 1947, 1942, 1937, 1932, 1927, 1922
915 BROADWAY ST	2020, 2017, 2014, 2010, 2005, 2002, 2000, 1996, 1995, 1992, 1990, 1986, 1975, 1970, 1965, 1962, 1958, 1952, 1947, 1942, 1937, 1932, 1927, 1922
915 BROADWAY ST	2020, 2017, 2014, 2010, 2005, 2002, 2000, 1996, 1995, 1992, 1990, 1980, 1975, 1970, 1965, 1962, 1958, 1952, 1947, 1942, 1937, 1932, 1927, 1922
915 BROADWAY ST	2020, 2017, 2014, 2010, 2005, 2002, 2000, 1996, 1995, 1992, 1990, 1986, 1980, 1975, 1970, 1965, 1962, 1952, 1947, 1942, 1937, 1932, 1927, 1922
915 BROADWAY ST	2020, 2017, 2014, 2010, 2005, 2002, 2000, 1996, 1995, 1992, 1990, 1986, 1980, 1975, 1970, 1965, 1958, 1952, 1947, 1942, 1937, 1932, 1927, 1922
915 C	2020, 2017, 2014, 2010, 2005, 2002, 2000, 1996, 1995, 1992, 1990, 1986, 1980, 1975, 1970, 1965, 1962, 1952, 1947, 1942, 1937, 1932, 1927, 1922
915 C ST	2020, 2017, 2014, 2010, 2005, 2002, 2000, 1996, 1995, 1992, 1990, 1986, 1980, 1975, 1965, 1962, 1958, 1952, 1947, 1942, 1937, 1932, 1927, 1922
915 C ST	2020, 2017, 2014, 2010, 2005, 2002, 2000, 1996, 1995, 1992, 1990, 1986, 1980, 1975, 1970, 1962, 1958, 1952, 1947, 1942, 1937, 1932, 1927, 1922
915 C ST	2020, 2017, 2014, 2010, 2002, 2000, 1996, 1995, 1992, 1990, 1986, 1980, 1975, 1970, 1965, 1962, 1958, 1952, 1947, 1942, 1937, 1932, 1927, 1922

FINDINGS

Address Researched	Address Not Identified in Research Source
915 C ST	2020, 2017, 2014, 2005, 2002, 2000, 1996, 1995, 1992, 1990, 1986, 1980, 1975, 1970, 1965, 1962, 1958, 1952, 1947, 1942, 1937, 1932, 1927, 1922
915 C ST	2017, 2014, 2010, 2005, 2002, 2000, 1996, 1995, 1992, 1990, 1986, 1980, 1975, 1970, 1965, 1962, 1958, 1952, 1947, 1942, 1937, 1932, 1927, 1922
915 C ST	2020, 2014, 2010, 2005, 2002, 2000, 1996, 1995, 1992, 1990, 1986, 1980, 1975, 1970, 1965, 1962, 1958, 1952, 1947, 1942, 1937, 1932, 1927, 1922
915 C ST	2020, 2017, 2010, 2005, 2002, 2000, 1996, 1995, 1992, 1990, 1986, 1980, 1975, 1970, 1965, 1962, 1958, 1952, 1947, 1942, 1937, 1932, 1927, 1922
915 CHINAALY	2020, 2017, 2014, 2010, 2005, 2002, 2000, 1996, 1995, 1992, 1990, 1986, 1980, 1975, 1970, 1965, 1962, 1958, 1952, 1947, 1942, 1937, 1927, 1922
915 CHINAALY	2020, 2017, 2014, 2010, 2005, 2002, 2000, 1996, 1995, 1992, 1990, 1986, 1980, 1975, 1970, 1965, 1962, 1958, 1952, 1947, 1942, 1937, 1932, 1922
915 E	2020, 2017, 2014, 2010, 2005, 2002, 2000, 1996, 1995, 1992, 1990, 1986, 1980, 1975, 1970, 1965, 1962, 1958, 1947, 1942, 1937, 1932, 1927, 1922
915 E	2020, 2017, 2014, 2010, 2005, 2002, 2000, 1996, 1995, 1992, 1990, 1986, 1980, 1975, 1970, 1965, 1962, 1952, 1947, 1942, 1937, 1932, 1927, 1922
915 E	2020, 2017, 2014, 2010, 2005, 2002, 2000, 1996, 1995, 1992, 1990, 1986, 1980, 1975, 1970, 1965, 1962, 1958, 1952, 1947, 1942, 1937, 1932, 1922
915 E	2020, 2017, 2014, 2010, 2005, 2002, 2000, 1996, 1995, 1992, 1990, 1986, 1980, 1975, 1970, 1965, 1962, 1958, 1952, 1942, 1937, 1932, 1927, 1922
915 E	2020, 2017, 2014, 2010, 2005, 2002, 2000, 1996, 1995, 1992, 1990, 1986, 1980, 1975, 1970, 1965, 1962, 1958, 1952, 1947, 1937, 1932, 1927, 1922
915 E	2020, 2017, 2014, 2010, 2005, 2002, 2000, 1996, 1995, 1992, 1990, 1986, 1980, 1975, 1970, 1965, 1962, 1958, 1952, 1947, 1942, 1932, 1927, 1922
915 E ST	2020, 2017, 2014, 2010, 2005, 2002, 2000, 1996, 1995, 1992, 1990, 1986, 1980, 1975, 1970, 1962, 1958, 1952, 1947, 1942, 1937, 1932, 1927, 1922
915 E ST	2020, 2017, 2014, 2010, 2005, 2002, 2000, 1996, 1995, 1992, 1990, 1986, 1980, 1975, 1965, 1962, 1958, 1952, 1947, 1942, 1937, 1932, 1927, 1922
915 E ST	2020, 2017, 2014, 2010, 2005, 2002, 2000, 1996, 1992, 1990, 1986, 1980, 1975, 1970, 1965, 1962, 1958, 1952, 1947, 1942, 1937, 1932, 1927, 1922
915 E ST	2020, 2017, 2014, 2010, 2005, 2002, 2000, 1996, 1995, 1992, 1990, 1980, 1975, 1970, 1965, 1962, 1958, 1952, 1947, 1942, 1937, 1932, 1927, 1922
915 E ST	2020, 2017, 2014, 2010, 2005, 2002, 2000, 1996, 1995, 1990, 1986, 1980, 1975, 1970, 1965, 1962, 1958, 1952, 1947, 1942, 1937, 1932, 1927, 1922
915 E ST	2020, 2017, 2014, 2010, 2005, 2002, 2000, 1996, 1995, 1992, 1986, 1980, 1975, 1970, 1965, 1962, 1958, 1952, 1947, 1942, 1937, 1932, 1927, 1922
915 E ST	2020, 2017, 2014, 2010, 2005, 2002, 2000, 1996, 1995, 1992, 1990, 1986, 1975, 1970, 1965, 1962, 1958, 1952, 1947, 1942, 1937, 1932, 1927, 1922
915 E ST	2020, 2017, 2014, 2010, 2005, 2002, 2000, 1996, 1995, 1992, 1990, 1986, 1980, 1970, 1965, 1962, 1958, 1952, 1947, 1942, 1937, 1932, 1927, 1922
915 E ST	2020, 2017, 2014, 2010, 2005, 2002, 2000, 1996, 1995, 1992, 1990, 1986, 1980, 1975, 1970, 1965, 1962, 1958, 1952, 1947, 1942, 1937, 1927, 1922
915 F	2020, 2017, 2014, 2010, 2005, 2002, 2000, 1996, 1995, 1992, 1990, 1986, 1980, 1975, 1970, 1965, 1962, 1952, 1947, 1942, 1937, 1932, 1927, 1922

FINDINGS

Address Researched	Address Not Identified in Research Source
915 F	2020, 2017, 2014, 2010, 2005, 2002, 2000, 1996, 1995, 1992, 1990, 1986, 1980, 1975, 1970, 1965, 1962, 1958, 1947, 1942, 1937, 1932, 1927, 1922
915 F	2020, 2017, 2014, 2010, 2005, 2002, 2000, 1996, 1995, 1992, 1990, 1986, 1980, 1975, 1970, 1965, 1962, 1958, 1952, 1947, 1942, 1937, 1932, 1922
915 F	2020, 2017, 2014, 2010, 2005, 2002, 2000, 1996, 1995, 1992, 1990, 1986, 1980, 1975, 1970, 1965, 1962, 1958, 1952, 1947, 1942, 1932, 1927, 1922
915 F	2020, 2017, 2014, 2010, 2005, 2002, 2000, 1996, 1995, 1992, 1990, 1986, 1980, 1975, 1970, 1965, 1962, 1958, 1952, 1947, 1937, 1932, 1927, 1922
915 F	2020, 2017, 2014, 2010, 2005, 2002, 2000, 1996, 1995, 1992, 1990, 1986, 1980, 1975, 1970, 1965, 1962, 1958, 1952, 1942, 1937, 1932, 1927, 1922
915 F ST	2020, 2017, 2014, 2010, 2005, 2002, 2000, 1996, 1995, 1992, 1990, 1986, 1980, 1975, 1965, 1962, 1958, 1952, 1947, 1942, 1937, 1932, 1927, 1922
915 F ST	2020, 2017, 2014, 2010, 2005, 2002, 2000, 1996, 1995, 1992, 1990, 1986, 1980, 1975, 1970, 1962, 1958, 1952, 1947, 1942, 1937, 1932, 1927, 1922
915 F ST	2020, 2017, 2014, 2010, 2005, 2002, 2000, 1996, 1995, 1992, 1990, 1986, 1980, 1970, 1965, 1962, 1958, 1952, 1947, 1942, 1937, 1932, 1927, 1922
915 F ST	2020, 2017, 2014, 2010, 2005, 2002, 2000, 1996, 1995, 1992, 1990, 1986, 1980, 1975, 1970, 1965, 1962, 1958, 1952, 1947, 1942, 1937, 1927, 1922
915 FAGAN ALY	2020, 2017, 2014, 2010, 2005, 2002, 2000, 1996, 1995, 1992, 1990, 1986, 1975, 1970, 1965, 1962, 1958, 1952, 1947, 1942, 1937, 1932, 1927, 1922
915 FAGAN ALY	2020, 2017, 2014, 2010, 2005, 2002, 2000, 1996, 1995, 1992, 1990, 1986, 1980, 1970, 1965, 1962, 1958, 1952, 1947, 1942, 1937, 1932, 1927, 1922
915 FAGAN ALY	2020, 2017, 2014, 2010, 2005, 2002, 2000, 1996, 1995, 1992, 1986, 1980, 1975, 1970, 1965, 1962, 1958, 1952, 1947, 1942, 1937, 1932, 1927, 1922
915 FAGAN ALY	2020, 2017, 2014, 2010, 2005, 2002, 2000, 1996, 1995, 1992, 1990, 1986, 1980, 1975, 1965, 1962, 1958, 1952, 1947, 1942, 1937, 1932, 1927, 1922
915 FAGAN ALY	2020, 2017, 2014, 2010, 2005, 2002, 2000, 1996, 1995, 1992, 1990, 1986, 1980, 1975, 1970, 1962, 1958, 1952, 1947, 1942, 1937, 1932, 1927, 1922
915 FAGAN ALY	2020, 2017, 2014, 2010, 2005, 2002, 2000, 1996, 1995, 1992, 1990, 1986, 1980, 1975, 1970, 1965, 1958, 1952, 1947, 1942, 1937, 1932, 1927, 1922
915 FAGAN ALY	2020, 2017, 2014, 2010, 2005, 2002, 2000, 1996, 1995, 1992, 1990, 1986, 1980, 1975, 1970, 1965, 1962, 1952, 1947, 1942, 1937, 1932, 1927, 1922
915 FAGAN ALY	2020, 2017, 2014, 2010, 2005, 2002, 2000, 1996, 1995, 1992, 1990, 1986, 1980, 1975, 1970, 1965, 1962, 1958, 1947, 1942, 1937, 1927, 1922
915 FAGAN ALY	2020, 2017, 2014, 2010, 2005, 2002, 2000, 1996, 1995, 1992, 1990, 1986, 1980, 1975, 1970, 1965, 1962, 1958, 1952, 1947, 1942, 1937, 1932, 1922
915 FAGAN ALY	2020, 2017, 2014, 2010, 2005, 2002, 2000, 1996, 1995, 1992, 1990, 1986, 1980, 1975, 1970, 1965, 1962, 1958, 1952, 1942, 1937, 1932, 1927, 1922
915 FAGIN ALY	2020, 2017, 2014, 2010, 2005, 2002, 2000, 1996, 1995, 1992, 1990, 1986, 1980, 1975, 1970, 1965, 1962, 1958, 1952, 1947, 1937, 1932, 1927, 1922
915 FAGIN ALY	2020, 2017, 2014, 2010, 2005, 2002, 2000, 1996, 1995, 1992, 1990, 1986, 1980, 1975, 1970, 1965, 1962, 1958, 1952, 1947, 1942, 1932, 1927, 1922

FINDINGS

Address Researched	Address Not Identified in Research Source
915 G	2020, 2017, 2014, 2010, 2005, 2002, 2000, 1996, 1995, 1992, 1990, 1986, 1980, 1975, 1970, 1965, 1962, 1958, 1947, 1942, 1937, 1932, 1927, 1922
915 G	2020, 2017, 2014, 2010, 2005, 2002, 2000, 1996, 1995, 1992, 1990, 1986, 1980, 1975, 1970, 1965, 1962, 1952, 1947, 1942, 1937, 1932, 1927, 1922
915 G	2020, 2017, 2014, 2010, 2005, 2002, 2000, 1996, 1995, 1992, 1990, 1986, 1980, 1975, 1970, 1965, 1962, 1958, 1952, 1947, 1942, 1937, 1932, 1922
915 G	2020, 2017, 2014, 2010, 2005, 2002, 2000, 1996, 1995, 1992, 1990, 1986, 1980, 1975, 1970, 1965, 1962, 1958, 1952, 1942, 1937, 1932, 1927, 1922
915 G ST	2020, 2017, 2014, 2010, 2005, 2002, 2000, 1996, 1995, 1992, 1990, 1986, 1980, 1975, 1970, 1965, 1962, 1958, 1952, 1947, 1942, 1937, 1927, 1922
915 H	2020, 2017, 2014, 2010, 2005, 2002, 2000, 1996, 1995, 1992, 1990, 1986, 1980, 1975, 1970, 1965, 1962, 1958, 1952, 1947, 1937, 1932, 1927, 1922
916 BROADWAY PLZ	2020, 2017, 2014, 2010, 2005, 2000, 1996, 1995, 1992, 1990, 1986, 1980, 1975, 1970, 1965, 1962, 1958, 1952, 1947, 1942, 1937, 1932, 1927, 1922
916 BROADWAY ST	2020, 2017, 2014, 2010, 2005, 2002, 2000, 1996, 1995, 1992, 1986, 1980, 1975, 1970, 1965, 1962, 1958, 1952, 1947, 1942, 1937, 1932, 1927, 1922
916 BROADWAY ST	2020, 2017, 2014, 2010, 2005, 2002, 2000, 1996, 1995, 1992, 1990, 1980, 1975, 1970, 1965, 1962, 1958, 1952, 1947, 1942, 1937, 1932, 1927, 1922
916 BROADWAY ST	2020, 2017, 2014, 2010, 2005, 2002, 2000, 1996, 1995, 1992, 1990, 1986, 1975, 1970, 1965, 1962, 1958, 1952, 1947, 1942, 1937, 1932, 1927, 1922
916 BROADWAY ST	2020, 2017, 2014, 2010, 2005, 2002, 2000, 1996, 1995, 1992, 1990, 1986, 1980, 1975, 1970, 1965, 1962, 1952, 1947, 1942, 1937, 1932, 1927, 1922
916 H	2020, 2017, 2014, 2010, 2005, 2002, 2000, 1996, 1995, 1992, 1990, 1986, 1980, 1975, 1970, 1965, 1962, 1952, 1947, 1942, 1937, 1932, 1927, 1922
916 H	2020, 2017, 2014, 2010, 2005, 2002, 2000, 1996, 1995, 1992, 1990, 1986, 1980, 1975, 1970, 1965, 1962, 1958, 1947, 1942, 1937, 1932, 1927, 1922
916 H	2020, 2017, 2014, 2010, 2005, 2002, 2000, 1996, 1995, 1992, 1990, 1986, 1980, 1975, 1970, 1965, 1962, 1958, 1952, 1947, 1937, 1932, 1927, 1922
916 H	2020, 2017, 2014, 2010, 2005, 2002, 2000, 1996, 1995, 1992, 1990, 1986, 1980, 1975, 1970, 1965, 1962, 1958, 1952, 1942, 1937, 1932, 1927, 1922
916 H	2020, 2017, 2014, 2010, 2005, 2002, 2000, 1996, 1995, 1992, 1990, 1986, 1980, 1975, 1970, 1965, 1962, 1958, 1952, 1947, 1942, 1932, 1927, 1922
916 H	2020, 2017, 2014, 2010, 2005, 2002, 2000, 1996, 1995, 1992, 1990, 1986, 1980, 1975, 1970, 1965, 1962, 1958, 1952, 1947, 1942, 1937, 1932, 1922
916 H ST	2020, 2017, 2014, 2010, 2005, 2002, 2000, 1996, 1995, 1992, 1990, 1986, 1980, 1975, 1970, 1962, 1958, 1952, 1947, 1942, 1937, 1932, 1927, 1922
916 H ST	2020, 2017, 2014, 2010, 2005, 2002, 2000, 1996, 1995, 1992, 1990, 1986, 1980, 1975, 1970, 1965, 1962, 1958, 1952, 1947, 1942, 1937, 1927, 1922
917 BROADWAY PLZ	2020, 2017, 2014, 2010, 2005, 2000, 1996, 1995, 1992, 1990, 1986, 1980, 1975, 1970, 1965, 1962, 1958, 1952, 1947, 1942, 1937, 1932, 1927, 1922
917 BROADWAY ST	2020, 2017, 2014, 2010, 2005, 2002, 2000, 1996, 1995, 1992, 1986, 1980, 1975, 1970, 1965, 1962, 1958, 1952, 1947, 1942, 1937, 1932, 1927, 1922
917 BROADWAY ST	2020, 2017, 2014, 2010, 2005, 2002, 2000, 1996, 1995, 1992, 1990, 1986, 1975, 1970, 1965, 1962, 1958, 1952, 1947, 1942, 1937, 1932, 1927, 1922

FINDINGS

Address Researched	Address Not Identified in Research Source
917 BROADWAY ST	2020, 2017, 2014, 2010, 2005, 2002, 2000, 1996, 1995, 1992, 1990, 1980, 1975, 1970, 1965, 1962, 1958, 1952, 1947, 1942, 1937, 1932, 1927, 1922
917 BROADWAY ST	2020, 2017, 2014, 2010, 2005, 2002, 2000, 1996, 1995, 1992, 1990, 1986, 1980, 1975, 1970, 1965, 1962, 1952, 1947, 1942, 1937, 1932, 1927, 1922
917 BROADWAY ST	2020, 2017, 2014, 2010, 2005, 2002, 2000, 1996, 1995, 1992, 1990, 1986, 1980, 1975, 1970, 1965, 1958, 1952, 1947, 1942, 1937, 1932, 1927, 1922
917 BROADWAY ST	2020, 2017, 2014, 2010, 2005, 2002, 2000, 1996, 1995, 1992, 1990, 1986, 1980, 1975, 1970, 1965, 1962, 1958, 1952, 1947, 1942, 1937, 1932, 1927
917 CHINAALY	2020, 2017, 2014, 2010, 2005, 2002, 2000, 1996, 1995, 1992, 1990, 1986, 1980, 1975, 1970, 1965, 1962, 1958, 1952, 1947, 1942, 1937, 1932, 1922
917 CHINAALY	2020, 2017, 2014, 2010, 2005, 2002, 2000, 1996, 1995, 1992, 1990, 1986, 1980, 1975, 1970, 1965, 1962, 1958, 1952, 1947, 1942, 1937, 1927, 1922
917 E	2020, 2017, 2014, 2010, 2005, 2002, 2000, 1996, 1995, 1992, 1990, 1986, 1980, 1975, 1970, 1965, 1962, 1958, 1947, 1942, 1937, 1932, 1927, 1922
917 E	2020, 2017, 2014, 2010, 2005, 2002, 2000, 1996, 1995, 1992, 1990, 1986, 1980, 1975, 1970, 1965, 1962, 1952, 1947, 1942, 1937, 1932, 1927, 1922
917 E	2020, 2017, 2014, 2010, 2005, 2002, 2000, 1996, 1995, 1992, 1990, 1986, 1980, 1975, 1970, 1965, 1962, 1958, 1952, 1947, 1942, 1937, 1932, 1922
917 E	2020, 2017, 2014, 2010, 2005, 2002, 2000, 1996, 1995, 1992, 1990, 1986, 1980, 1975, 1970, 1965, 1962, 1958, 1952, 1947, 1937, 1932, 1927, 1922
917 E	2020, 2017, 2014, 2010, 2005, 2002, 2000, 1996, 1995, 1992, 1990, 1986, 1980, 1975, 1970, 1965, 1962, 1958, 1952, 1942, 1937, 1932, 1927, 1922
917 E	2020, 2017, 2014, 2010, 2005, 2002, 2000, 1996, 1995, 1992, 1990, 1986, 1980, 1975, 1970, 1965, 1962, 1958, 1952, 1947, 1942, 1932, 1927, 1922
917 E MILL CREEK DR	2020, 2017, 2010, 2005, 2002, 2000, 1996, 1995, 1992, 1990, 1986, 1980, 1975, 1970, 1965, 1962, 1958, 1952, 1947, 1942, 1937, 1932, 1927, 1922
917 E MILL CREEK DR	2020, 2017, 2014, 2005, 2002, 2000, 1996, 1995, 1992, 1990, 1986, 1980, 1975, 1970, 1965, 1962, 1958, 1952, 1947, 1942, 1937, 1932, 1927, 1922
917 E MILL CREEK DR	2020, 2014, 2010, 2005, 2002, 2000, 1996, 1995, 1992, 1990, 1986, 1980, 1975, 1970, 1965, 1962, 1958, 1952, 1947, 1942, 1937, 1932, 1927, 1922
917 E MILL CREEK DR	2017, 2014, 2010, 2005, 2002, 2000, 1996, 1995, 1992, 1990, 1986, 1980, 1975, 1970, 1965, 1962, 1958, 1952, 1947, 1942, 1937, 1932, 1927, 1922
917 E ST	2020, 2017, 2014, 2010, 2005, 2002, 2000, 1996, 1995, 1992, 1990, 1986, 1980, 1975, 1970, 1965, 1962, 1958, 1952, 1947, 1942, 1937, 1927, 1922
917 F	2020, 2017, 2014, 2010, 2005, 2002, 2000, 1996, 1995, 1992, 1990, 1986, 1980, 1975, 1970, 1965, 1962, 1958, 1947, 1942, 1937, 1932, 1927, 1922
917 F	2020, 2017, 2014, 2010, 2005, 2002, 2000, 1996, 1995, 1992, 1990, 1986, 1980, 1975, 1970, 1965, 1962, 1952, 1947, 1942, 1937, 1932, 1927, 1922
917 F	2020, 2017, 2014, 2010, 2005, 2002, 2000, 1996, 1995, 1992, 1990, 1986, 1980, 1975, 1970, 1965, 1962, 1958, 1952, 1947, 1942, 1937, 1932, 1922
917 F	2020, 2017, 2014, 2010, 2005, 2002, 2000, 1996, 1995, 1992, 1990, 1986, 1980, 1975, 1970, 1965, 1962, 1958, 1952, 1947, 1942, 1932, 1927, 1922
917 F	2020, 2017, 2014, 2010, 2005, 2002, 2000, 1996, 1995, 1992, 1990, 1986, 1980, 1975, 1970, 1965, 1962, 1958, 1952, 1947, 1937, 1932, 1927, 1922

FINDINGS

Address Researched	Address Not Identified in Research Source
917 F	2020, 2017, 2014, 2010, 2005, 2002, 2000, 1996, 1995, 1992, 1990, 1986, 1980, 1975, 1970, 1965, 1962, 1958, 1952, 1942, 1937, 1932, 1927, 1922
917 F ST	2020, 2017, 2014, 2010, 2005, 2002, 2000, 1996, 1995, 1992, 1990, 1986, 1980, 1975, 1970, 1962, 1958, 1952, 1947, 1942, 1937, 1932, 1927, 1922
917 F ST	2020, 2017, 2014, 2010, 2005, 2002, 2000, 1996, 1995, 1992, 1990, 1986, 1980, 1975, 1965, 1962, 1958, 1952, 1947, 1942, 1937, 1932, 1927, 1922
917 F ST	2020, 2017, 2014, 2010, 2005, 2002, 2000, 1996, 1995, 1992, 1990, 1986, 1980, 1970, 1965, 1962, 1958, 1952, 1947, 1942, 1937, 1932, 1927, 1922
917 F ST	2020, 2017, 2014, 2010, 2005, 2002, 2000, 1996, 1995, 1992, 1990, 1986, 1980, 1975, 1970, 1965, 1962, 1958, 1952, 1947, 1942, 1937, 1927, 1922
917 FAGAN ALY	2020, 2017, 2014, 2010, 2005, 2002, 2000, 1996, 1995, 1992, 1990, 1986, 1980, 1975, 1965, 1962, 1958, 1952, 1947, 1942, 1937, 1932, 1927, 1922
917 FAGAN ALY	2020, 2017, 2014, 2010, 2005, 2002, 2000, 1996, 1995, 1992, 1990, 1986, 1980, 1975, 1970, 1962, 1958, 1952, 1947, 1942, 1937, 1932, 1927, 1922
917 FAGAN ALY	2020, 2017, 2014, 2010, 2005, 2002, 2000, 1996, 1995, 1992, 1990, 1986, 1980, 1975, 1970, 1965, 1958, 1952, 1947, 1942, 1937, 1932, 1927, 1922
917 FAGAN ALY	2020, 2017, 2014, 2010, 2005, 2002, 2000, 1996, 1995, 1992, 1990, 1986, 1980, 1975, 1970, 1965, 1962, 1952, 1947, 1942, 1937, 1932, 1927, 1922
917 FAGAN ALY	2020, 2017, 2014, 2010, 2005, 2002, 2000, 1996, 1995, 1992, 1990, 1986, 1980, 1975, 1970, 1965, 1962, 1958, 1947, 1942, 1937, 1932, 1927, 1922
917 FAGAN ALY	2020, 2017, 2014, 2010, 2005, 2002, 2000, 1996, 1995, 1992, 1990, 1986, 1980, 1975, 1970, 1965, 1962, 1958, 1952, 1947, 1942, 1937, 1932, 1927, 1922
917 FAGAN ALY	2020, 2017, 2014, 2010, 2005, 2002, 2000, 1996, 1995, 1992, 1990, 1986, 1980, 1975, 1970, 1965, 1962, 1958, 1952, 1947, 1942, 1937, 1932, 1922
917 FAGAN ALY	2020, 2017, 2014, 2010, 2005, 2002, 2000, 1996, 1995, 1992, 1990, 1986, 1980, 1975, 1970, 1965, 1962, 1958, 1952, 1942, 1937, 1927, 1922
917 FAGIN ALY	2020, 2017, 2014, 2010, 2005, 2002, 2000, 1996, 1995, 1992, 1990, 1986, 1980, 1975, 1970, 1965, 1962, 1958, 1952, 1947, 1937, 1932, 1927, 1922
917 FAGIN ALY	2020, 2017, 2014, 2010, 2005, 2002, 2000, 1996, 1995, 1992, 1990, 1986, 1980, 1975, 1970, 1965, 1962, 1958, 1952, 1947, 1942, 1932, 1927, 1922
917 G	2020, 2017, 2014, 2010, 2005, 2002, 2000, 1996, 1995, 1992, 1990, 1986, 1980, 1975, 1970, 1965, 1962, 1952, 1947, 1942, 1937, 1932, 1927, 1922
917 G	2020, 2017, 2014, 2010, 2005, 2002, 2000, 1996, 1995, 1992, 1990, 1986, 1980, 1975, 1970, 1965, 1962, 1958, 1952, 1947, 1942, 1937, 1932, 1922
917 G	2020, 2017, 2014, 2010, 2005, 2002, 2000, 1996, 1995, 1992, 1990, 1986, 1980, 1975, 1970, 1965, 1962, 1958, 1952, 1947, 1942, 1932, 1927, 1922
917 G	2020, 2017, 2014, 2010, 2005, 2002, 2000, 1996, 1995, 1992, 1990, 1986, 1980, 1975, 1970, 1965, 1962, 1958, 1952, 1947, 1937, 1932, 1927, 1922
917 G	2020, 2017, 2014, 2010, 2005, 2002, 2000, 1996, 1995, 1992, 1990, 1986, 1980, 1975, 1970, 1965, 1962, 1958, 1952, 1942, 1937, 1932, 1927, 1922
917 G ST	2020, 2017, 2014, 2010, 2005, 2002, 2000, 1996, 1995, 1992, 1990, 1986, 1980, 1975, 1970, 1965, 1962, 1958, 1952, 1947, 1942, 1937, 1927, 1922
918 BROADWAY ST	2020, 2017, 2014, 2010, 2005, 2002, 2000, 1996, 1995, 1992, 1990, 1986, 1975, 1970, 1965, 1962, 1958, 1952, 1947, 1942, 1937, 1932, 1927, 1922

FINDINGS

Address Researched	Address Not Identified in Research Source
918 BROADWAY ST	2020, 2017, 2014, 2010, 2005, 2002, 2000, 1996, 1995, 1992, 1990, 1980, 1975, 1970, 1965, 1962, 1958, 1952, 1947, 1942, 1937, 1932, 1927, 1922
918 BROADWAY ST	2020, 2017, 2014, 2010, 2005, 2002, 2000, 1996, 1995, 1992, 1986, 1980, 1975, 1970, 1965, 1962, 1958, 1952, 1947, 1942, 1937, 1932, 1927, 1922
919 BROADWAY ST	2020, 2017, 2014, 2010, 2005, 2002, 2000, 1996, 1995, 1992, 1986, 1980, 1975, 1970, 1965, 1962, 1958, 1952, 1947, 1942, 1937, 1932, 1927, 1922
919 BROADWAY ST	2020, 2017, 2014, 2010, 2005, 2002, 2000, 1996, 1995, 1992, 1990, 1980, 1975, 1970, 1965, 1962, 1958, 1952, 1947, 1942, 1937, 1932, 1927, 1922
919 BROADWAY ST	2020, 2017, 2014, 2010, 2005, 2002, 2000, 1996, 1995, 1992, 1990, 1986, 1975, 1970, 1965, 1962, 1958, 1952, 1947, 1942, 1937, 1932, 1927, 1922
919 E	2020, 2017, 2014, 2010, 2005, 2002, 2000, 1996, 1995, 1992, 1990, 1986, 1980, 1975, 1970, 1965, 1962, 1952, 1947, 1942, 1937, 1932, 1927, 1922
919 E	2020, 2017, 2014, 2010, 2005, 2002, 2000, 1996, 1995, 1992, 1990, 1986, 1980, 1975, 1970, 1965, 1962, 1958, 1947, 1942, 1937, 1932, 1927, 1922
919 E ST	2020, 2017, 2014, 2010, 2005, 2002, 2000, 1996, 1995, 1992, 1990, 1986, 1980, 1975, 1970, 1962, 1958, 1952, 1947, 1942, 1937, 1932, 1927, 1922
919 E ST	2020, 2017, 2014, 2010, 2005, 2002, 2000, 1996, 1995, 1992, 1990, 1986, 1980, 1975, 1965, 1962, 1958, 1952, 1947, 1942, 1937, 1932, 1927, 1922
919 E ST	2020, 2017, 2014, 2010, 2005, 2002, 2000, 1996, 1995, 1992, 1990, 1986, 1975, 1970, 1965, 1962, 1958, 1952, 1947, 1942, 1937, 1932, 1927, 1922
919 E ST	2020, 2017, 2014, 2010, 2005, 2002, 2000, 1996, 1995, 1992, 1990, 1986, 1980, 1970, 1965, 1962, 1958, 1952, 1947, 1942, 1937, 1932, 1927, 1922
919 E ST	2020, 2017, 2014, 2010, 2005, 2002, 2000, 1996, 1995, 1992, 1990, 1980, 1975, 1970, 1965, 1962, 1958, 1952, 1947, 1942, 1937, 1932, 1927, 1922
919 E ST	2020, 2017, 2014, 2010, 2005, 2002, 2000, 1996, 1995, 1992, 1986, 1980, 1975, 1970, 1965, 1962, 1958, 1952, 1947, 1942, 1937, 1932, 1927, 1922
919 E ST	2020, 2017, 2014, 2010, 2005, 2002, 2000, 1996, 1995, 1990, 1986, 1980, 1975, 1970, 1965, 1962, 1958, 1952, 1947, 1942, 1937, 1932, 1927, 1922
919 E ST	2020, 2017, 2014, 2010, 2005, 2002, 2000, 1996, 1992, 1990, 1986, 1980, 1975, 1970, 1965, 1962, 1958, 1952, 1947, 1942, 1937, 1932, 1927, 1922
919 E ST	2020, 2017, 2014, 2005, 2002, 2000, 1996, 1995, 1992, 1990, 1986, 1980, 1975, 1970, 1965, 1962, 1958, 1952, 1947, 1942, 1937, 1932, 1927, 1922
919 F	2020, 2017, 2014, 2010, 2005, 2002, 2000, 1996, 1995, 1992, 1990, 1986, 1980, 1975, 1970, 1965, 1962, 1952, 1947, 1942, 1937, 1932, 1927, 1922
919 F	2020, 2017, 2014, 2010, 2005, 2002, 2000, 1996, 1995, 1992, 1990, 1986, 1980, 1975, 1970, 1965, 1962, 1958, 1947, 1942, 1937, 1932, 1927, 1922
919 F	2020, 2017, 2014, 2010, 2005, 2002, 2000, 1996, 1995, 1992, 1990, 1986, 1980, 1975, 1970, 1965, 1962, 1958, 1952, 1947, 1942, 1937, 1932, 1922
919 F	2020, 2017, 2014, 2010, 2005, 2002, 2000, 1996, 1995, 1992, 1990, 1986, 1980, 1975, 1970, 1965, 1962, 1958, 1952, 1942, 1937, 1932, 1927, 1922
919 F	2020, 2017, 2014, 2010, 2005, 2002, 2000, 1996, 1995, 1992, 1990, 1986, 1980, 1975, 1970, 1965, 1962, 1958, 1952, 1947, 1937, 1932, 1927, 1922
919 F	2020, 2017, 2014, 2010, 2005, 2002, 2000, 1996, 1995, 1992, 1990, 1986, 1980, 1975, 1970, 1965, 1962, 1958, 1952, 1947, 1942, 1932, 1927, 1922

FINDINGS

Address Researched	Address Not Identified in Research Source
919 F ST	2020, 2017, 2014, 2010, 2005, 2002, 2000, 1996, 1995, 1992, 1990, 1986, 1980, 1975, 1965, 1962, 1958, 1952, 1947, 1942, 1937, 1932, 1927, 1922
919 F ST	2020, 2017, 2014, 2010, 2005, 2002, 2000, 1996, 1995, 1992, 1990, 1986, 1980, 1975, 1970, 1962, 1958, 1952, 1947, 1942, 1937, 1932, 1927, 1922
919 F ST	2020, 2017, 2014, 2010, 2005, 2000, 1996, 1995, 1992, 1990, 1986, 1980, 1975, 1970, 1965, 1962, 1958, 1952, 1947, 1942, 1937, 1932, 1927, 1922
919 F ST	2020, 2017, 2014, 2010, 2005, 2002, 2000, 1996, 1995, 1992, 1990, 1986, 1980, 1970, 1965, 1962, 1958, 1952, 1947, 1942, 1937, 1932, 1927, 1922
919 F ST	2020, 2017, 2014, 2010, 2005, 2002, 2000, 1996, 1995, 1992, 1990, 1986, 1980, 1975, 1970, 1965, 1962, 1958, 1952, 1947, 1942, 1937, 1927, 1922
919 FAGAN ALY	2020, 2017, 2014, 2010, 2005, 2002, 2000, 1996, 1995, 1992, 1990, 1986, 1975, 1970, 1965, 1962, 1958, 1952, 1947, 1942, 1937, 1932, 1927, 1922
919 FAGAN ALY	2020, 2017, 2014, 2010, 2005, 2002, 2000, 1996, 1995, 1992, 1990, 1980, 1975, 1970, 1965, 1962, 1958, 1952, 1947, 1942, 1937, 1932, 1927, 1922
919 FAGAN ALY	2020, 2017, 2014, 2010, 2005, 2002, 2000, 1996, 1995, 1992, 1990, 1986, 1980, 1970, 1965, 1962, 1958, 1952, 1947, 1942, 1937, 1932, 1927, 1922
919 FAGAN ALY	2020, 2017, 2014, 2010, 2005, 2002, 2000, 1996, 1995, 1992, 1986, 1980, 1975, 1970, 1965, 1962, 1958, 1952, 1947, 1942, 1937, 1932, 1927, 1922
919 FAGAN ALY	2020, 2017, 2010, 2005, 2002, 2000, 1996, 1995, 1992, 1990, 1986, 1980, 1975, 1970, 1965, 1962, 1958, 1952, 1947, 1942, 1937, 1932, 1927, 1922
919 FAGAN ALY	2020, 2017, 2014, 2005, 2002, 2000, 1996, 1995, 1992, 1990, 1986, 1980, 1975, 1970, 1965, 1962, 1958, 1952, 1947, 1942, 1937, 1932, 1927, 1922
919 FAGAN ALY	2020, 2017, 2014, 2010, 2002, 2000, 1996, 1995, 1992, 1990, 1986, 1980, 1975, 1970, 1965, 1962, 1958, 1952, 1947, 1942, 1937, 1932, 1927, 1922
919 FAGAN ALY	2020, 2014, 2010, 2005, 2002, 2000, 1996, 1995, 1992, 1990, 1986, 1980, 1975, 1970, 1965, 1962, 1958, 1952, 1947, 1942, 1937, 1932, 1927, 1922
919 FAGAN ALY	2020, 2017, 2014, 2010, 2005, 2002, 2000, 1996, 1995, 1992, 1990, 1986, 1980, 1975, 1965, 1962, 1958, 1952, 1947, 1942, 1937, 1932, 1927, 1922
919 FAGAN ALY	2020, 2017, 2014, 2010, 2005, 2002, 2000, 1996, 1995, 1992, 1990, 1986, 1980, 1975, 1970, 1962, 1958, 1952, 1947, 1942, 1937, 1932, 1927, 1922
919 FAGAN ALY	2020, 2017, 2014, 2010, 2005, 2002, 2000, 1996, 1995, 1992, 1990, 1986, 1980, 1975, 1970, 1965, 1958, 1952, 1947, 1942, 1937, 1932, 1927, 1922
919 FAGAN ALY	2020, 2017, 2014, 2010, 2005, 2002, 2000, 1996, 1995, 1992, 1990, 1986, 1980, 1975, 1970, 1965, 1962, 1952, 1947, 1942, 1937, 1932, 1927, 1922
919 FAGAN ALY	2020, 2017, 2014, 2010, 2005, 2002, 2000, 1996, 1995, 1992, 1990, 1986, 1980, 1975, 1970, 1965, 1962, 1958, 1947, 1942, 1937, 1932, 1927, 1922
919 FAGAN ALY	2020, 2017, 2014, 2010, 2005, 2002, 2000, 1996, 1995, 1992, 1990, 1986, 1980, 1975, 1970, 1965, 1962, 1958, 1952, 1947, 1942, 1937, 1927, 1922
919 FAGAN ALY	2020, 2017, 2014, 2010, 2005, 2002, 2000, 1996, 1995, 1992, 1990, 1986, 1980, 1975, 1970, 1965, 1962, 1958, 1952, 1947, 1942, 1937, 1932, 1922
919 FAGAN ALY	2020, 2017, 2014, 2010, 2005, 2002, 2000, 1996, 1995, 1992, 1990, 1986, 1980, 1975, 1970, 1965, 1962, 1958, 1952, 1942, 1937, 1932, 1927, 1922
919 FAGIN ALY	2020, 2017, 2014, 2010, 2005, 2002, 2000, 1996, 1995, 1992, 1990, 1986, 1980, 1975, 1970, 1965, 1962, 1958, 1952, 1947, 1937, 1932, 1927, 1922

FINDINGS

Address Researched	Address Not Identified in Research Source
1147 F	2020, 2017, 2014, 2010, 2005, 2002, 2000, 1996, 1995, 1992, 1990, 1986, 1980, 1975, 1970, 1965, 1962, 1958, 1952, 1947, 1937, 1932, 1927, 1922
1147 F	2020, 2017, 2014, 2010, 2005, 2002, 2000, 1996, 1995, 1992, 1990, 1986, 1980, 1975, 1970, 1965, 1962, 1958, 1952, 1947, 1942, 1932, 1927, 1922
1147 F	2020, 2017, 2014, 2010, 2005, 2002, 2000, 1996, 1995, 1992, 1990, 1986, 1980, 1975, 1970, 1965, 1962, 1958, 1952, 1947, 1942, 1937, 1932, 1927
1147 F	2020, 2017, 2014, 2010, 2005, 2002, 2000, 1996, 1995, 1992, 1990, 1986, 1980, 1975, 1970, 1965, 1962, 1958, 1952, 1947, 1942, 1937, 1932, 1922
1147 F ST	2020, 2017, 2014, 2010, 2005, 2002, 2000, 1996, 1995, 1992, 1990, 1986, 1980, 1975, 1970, 1962, 1958, 1952, 1947, 1942, 1937, 1932, 1927, 1922
1147 F ST	2020, 2017, 2014, 2010, 2005, 2002, 2000, 1996, 1995, 1992, 1990, 1986, 1980, 1975, 1965, 1962, 1958, 1952, 1947, 1942, 1937, 1932, 1927, 1922
1147 F ST	2020, 2017, 2014, 2010, 2002, 2000, 1996, 1995, 1992, 1990, 1986, 1980, 1975, 1970, 1965, 1962, 1958, 1952, 1947, 1942, 1937, 1932, 1927, 1922
1147 F ST	2020, 2017, 2014, 2005, 2002, 2000, 1996, 1995, 1992, 1990, 1986, 1980, 1975, 1970, 1965, 1962, 1958, 1952, 1947, 1942, 1937, 1932, 1927, 1922
1147 F ST	2020, 2014, 2010, 2005, 2002, 2000, 1996, 1995, 1992, 1990, 1986, 1980, 1975, 1970, 1965, 1962, 1958, 1952, 1947, 1942, 1937, 1932, 1927, 1922
1147 F ST	2017, 2014, 2010, 2005, 2002, 2000, 1996, 1995, 1992, 1990, 1986, 1980, 1975, 1970, 1965, 1962, 1958, 1952, 1947, 1942, 1937, 1932, 1927, 1922
1147 F ST	2020, 2017, 2010, 2005, 2002, 2000, 1996, 1995, 1992, 1990, 1986, 1980, 1975, 1970, 1965, 1962, 1958, 1952, 1947, 1942, 1937, 1932, 1927, 1922
1147 F ST	2020, 2017, 2014, 2010, 2005, 2002, 1996, 1995, 1992, 1990, 1986, 1980, 1975, 1970, 1965, 1962, 1958, 1952, 1947, 1942, 1937, 1932, 1927, 1922
1147 F ST	2020, 2017, 2014, 2010, 2005, 2002, 2000, 1995, 1992, 1990, 1986, 1980, 1975, 1970, 1965, 1962, 1958, 1952, 1947, 1942, 1937, 1932, 1927, 1922
1147 F ST	2020, 2017, 2014, 2010, 2005, 2002, 2000, 1996, 1995, 1990, 1986, 1980, 1975, 1970, 1965, 1962, 1958, 1952, 1947, 1942, 1937, 1932, 1927, 1922
1147 F ST	2020, 2017, 2014, 2010, 2005, 2002, 2000, 1996, 1992, 1990, 1986, 1980, 1975, 1970, 1965, 1962, 1958, 1952, 1947, 1942, 1937, 1932, 1927, 1922
1147 F ST	2020, 2017, 2014, 2010, 2005, 2002, 2000, 1996, 1995, 1992, 1986, 1980, 1975, 1970, 1965, 1962, 1958, 1952, 1947, 1942, 1937, 1932, 1927, 1922
1147 F ST	2020, 2017, 2014, 2010, 2005, 2002, 2000, 1996, 1995, 1992, 1990, 1980, 1975, 1970, 1965, 1962, 1958, 1952, 1947, 1942, 1937, 1932, 1927, 1922
1147 F ST	2020, 2017, 2014, 2010, 2005, 2002, 2000, 1996, 1995, 1992, 1990, 1986, 1975, 1970, 1965, 1962, 1958, 1952, 1947, 1942, 1937, 1932, 1927, 1922
1147 F ST	2020, 2017, 2014, 2010, 2005, 2002, 2000, 1996, 1995, 1992, 1990, 1986, 1980, 1970, 1965, 1962, 1958, 1952, 1947, 1942, 1937, 1932, 1927, 1922
1147 F ST	2020, 2017, 2014, 2010, 2005, 2002, 2000, 1996, 1995, 1992, 1990, 1986, 1980, 1975, 1970, 1965, 1962, 1958, 1952, 1947, 1942, 1937, 1927, 1922
1147 G	2020, 2017, 2014, 2010, 2005, 2002, 2000, 1996, 1995, 1992, 1990, 1986, 1980, 1975, 1970, 1965, 1962, 1958, 1947, 1942, 1937, 1932, 1927, 1922
1147 G	2020, 2017, 2014, 2010, 2005, 2002, 2000, 1996, 1995, 1992, 1990, 1986, 1980, 1975, 1970, 1965, 1962, 1952, 1947, 1942, 1937, 1932, 1927, 1922

FINDINGS

Address Researched	Address Not Identified in Research Source
1147 G	2020, 2017, 2014, 2010, 2005, 2002, 2000, 1996, 1995, 1992, 1990, 1986, 1980, 1975, 1970, 1965, 1962, 1958, 1952, 1947, 1942, 1937, 1932, 1922
1147 G	2020, 2017, 2014, 2010, 2005, 2002, 2000, 1996, 1995, 1992, 1990, 1986, 1980, 1975, 1970, 1965, 1962, 1958, 1952, 1947, 1942, 1932, 1927, 1922
1147 G	2020, 2017, 2014, 2010, 2005, 2002, 2000, 1996, 1995, 1992, 1990, 1986, 1980, 1975, 1970, 1965, 1962, 1958, 1952, 1947, 1937, 1932, 1927, 1922
1147 G	2020, 2017, 2014, 2010, 2005, 2002, 2000, 1996, 1995, 1992, 1990, 1986, 1980, 1975, 1970, 1965, 1962, 1958, 1952, 1942, 1937, 1932, 1927, 1922
1147 G ST	2020, 2017, 2014, 2010, 2005, 2002, 2000, 1996, 1995, 1992, 1990, 1986, 1980, 1975, 1970, 1965, 1962, 1958, 1952, 1947, 1942, 1937, 1927, 1922
1148 TULARE	2020, 2017, 2014, 2010, 2005, 2002, 2000, 1996, 1995, 1992, 1990, 1986, 1980, 1975, 1970, 1965, 1962, 1952, 1947, 1942, 1937, 1932, 1927, 1922
1148 TULARE	2020, 2017, 2014, 2010, 2005, 2002, 2000, 1996, 1995, 1992, 1990, 1986, 1980, 1975, 1970, 1965, 1962, 1958, 1947, 1942, 1937, 1932, 1927, 1922
1148 TULARE	2020, 2017, 2014, 2010, 2005, 2002, 2000, 1996, 1995, 1992, 1990, 1986, 1980, 1975, 1970, 1965, 1958, 1952, 1947, 1942, 1937, 1932, 1927, 1922
1148 TULARE	2020, 2017, 2014, 2010, 2005, 2002, 2000, 1996, 1995, 1992, 1990, 1986, 1980, 1975, 1970, 1965, 1962, 1958, 1952, 1947, 1942, 1937, 1927, 1922
1148 TULARE	2020, 2017, 2014, 2010, 2005, 2002, 2000, 1996, 1995, 1992, 1990, 1986, 1980, 1975, 1970, 1965, 1962, 1958, 1952, 1947, 1942, 1932, 1927, 1922
1148 TULARE	2020, 2017, 2014, 2010, 2005, 2002, 2000, 1996, 1995, 1992, 1990, 1986, 1980, 1975, 1970, 1965, 1962, 1958, 1952, 1947, 1942, 1937, 1932, 1922
1148 TULARE	2020, 2017, 2014, 2010, 2005, 2002, 2000, 1996, 1995, 1992, 1990, 1986, 1980, 1975, 1970, 1965, 1962, 1958, 1952, 1942, 1937, 1932, 1927, 1922
1148 TULARE	2020, 2017, 2014, 2010, 2005, 2002, 2000, 1996, 1995, 1992, 1990, 1986, 1980, 1975, 1970, 1965, 1962, 1958, 1952, 1947, 1937, 1932, 1927, 1922
1148 TULARE ST	2020, 2017, 2014, 2010, 2005, 2002, 2000, 1996, 1995, 1992, 1990, 1986, 1980, 1975, 1970, 1962, 1958, 1952, 1947, 1942, 1937, 1932, 1927, 1922
1148 TULARE ST	2020, 2017, 2014, 2010, 2005, 2002, 2000, 1996, 1995, 1992, 1990, 1986, 1980, 1975, 1965, 1962, 1958, 1952, 1947, 1942, 1937, 1932, 1927, 1922
1148 TULARE ST	2020, 2017, 2014, 2010, 2005, 2002, 2000, 1996, 1995, 1992, 1990, 1986, 1980, 1970, 1965, 1962, 1958, 1952, 1947, 1942, 1937, 1932, 1927, 1922
1149 F	2020, 2017, 2014, 2010, 2005, 2002, 2000, 1996, 1995, 1992, 1990, 1986, 1980, 1975, 1970, 1965, 1962, 1952, 1947, 1942, 1937, 1932, 1927, 1922
1149 F	2020, 2017, 2014, 2010, 2005, 2002, 2000, 1996, 1995, 1992, 1990, 1986, 1980, 1975, 1970, 1965, 1962, 1958, 1947, 1942, 1937, 1932, 1927, 1922
1149 F	2020, 2017, 2014, 2010, 2005, 2002, 2000, 1996, 1995, 1992, 1990, 1986, 1980, 1975, 1970, 1965, 1962, 1958, 1952, 1947, 1937, 1932, 1927, 1922
1149 F	2020, 2017, 2014, 2010, 2005, 2002, 2000, 1996, 1995, 1992, 1990, 1986, 1980, 1975, 1970, 1965, 1962, 1958, 1952, 1947, 1942, 1932, 1927, 1922
1149 F	2020, 2017, 2014, 2010, 2005, 2002, 2000, 1996, 1995, 1992, 1990, 1986, 1980, 1975, 1970, 1965, 1962, 1958, 1952, 1942, 1937, 1932, 1927, 1922
1149 F	2020, 2017, 2014, 2010, 2005, 2002, 2000, 1996, 1995, 1992, 1990, 1986, 1980, 1975, 1970, 1965, 1962, 1958, 1952, 1947, 1942, 1937, 1932, 1922

FINDINGS

Address Researched	Address Not Identified in Research Source
1149 F ST	2020, 2017, 2014, 2010, 2005, 2002, 2000, 1996, 1995, 1992, 1990, 1986, 1980, 1975, 1965, 1962, 1958, 1952, 1947, 1942, 1937, 1932, 1927, 1922
1149 F ST	2020, 2017, 2014, 2010, 2005, 2002, 2000, 1996, 1995, 1992, 1990, 1986, 1980, 1975, 1970, 1962, 1958, 1952, 1947, 1942, 1937, 1932, 1927, 1922
1149 F ST	2020, 2017, 2014, 2010, 2005, 2002, 2000, 1996, 1995, 1992, 1990, 1986, 1980, 1970, 1965, 1962, 1958, 1952, 1947, 1942, 1937, 1932, 1927, 1922
1149 F ST	2020, 2017, 2014, 2010, 2005, 2002, 2000, 1996, 1995, 1992, 1990, 1986, 1975, 1970, 1965, 1962, 1958, 1952, 1947, 1942, 1937, 1932, 1927, 1922
1149 F ST	2020, 2017, 2014, 2010, 2005, 2002, 2000, 1996, 1995, 1992, 1990, 1986, 1980, 1975, 1970, 1965, 1962, 1958, 1952, 1947, 1942, 1937, 1927, 1922
1149 TULARE	2020, 2017, 2014, 2010, 2005, 2002, 2000, 1996, 1995, 1992, 1990, 1986, 1980, 1975, 1970, 1965, 1958, 1952, 1947, 1942, 1937, 1932, 1927, 1922
1149 TULARE	2020, 2017, 2014, 2010, 2005, 2002, 2000, 1996, 1995, 1992, 1990, 1986, 1980, 1975, 1970, 1965, 1962, 1952, 1947, 1942, 1937, 1932, 1927, 1922
1149 TULARE	2020, 2017, 2014, 2010, 2005, 2002, 2000, 1996, 1995, 1992, 1990, 1986, 1980, 1975, 1970, 1965, 1962, 1958, 1947, 1942, 1937, 1932, 1927, 1922
1149 TULARE	2020, 2017, 2014, 2010, 2005, 2002, 2000, 1996, 1995, 1992, 1990, 1986, 1980, 1975, 1970, 1965, 1962, 1958, 1952, 1942, 1937, 1932, 1927, 1922
1149 TULARE	2020, 2017, 2014, 2010, 2005, 2002, 2000, 1996, 1995, 1992, 1990, 1986, 1980, 1975, 1970, 1965, 1962, 1958, 1952, 1947, 1937, 1932, 1927, 1922
1150 E	2020, 2017, 2014, 2010, 2005, 2002, 2000, 1996, 1995, 1992, 1990, 1986, 1980, 1975, 1970, 1965, 1962, 1958, 1952, 1947, 1942, 1937, 1932, 1922
1150 E	2020, 2017, 2014, 2010, 2005, 2002, 2000, 1996, 1995, 1992, 1990, 1986, 1980, 1975, 1970, 1965, 1962, 1958, 1952, 1947, 1942, 1937, 1932, 1927
1150 E ST	2020, 2017, 2014, 2010, 2005, 2002, 2000, 1996, 1995, 1992, 1990, 1986, 1980, 1975, 1970, 1965, 1962, 1958, 1952, 1947, 1942, 1937, 1927, 1922
1150 F	2020, 2017, 2014, 2010, 2005, 2002, 2000, 1996, 1995, 1992, 1990, 1986, 1980, 1975, 1970, 1965, 1962, 1958, 1952, 1947, 1942, 1937, 1932, 1922
1150 F ST	2020, 2017, 2014, 2010, 2005, 2002, 2000, 1996, 1995, 1992, 1990, 1986, 1980, 1975, 1970, 1965, 1962, 1958, 1952, 1947, 1942, 1937, 1927, 1922
1151 F	2020, 2017, 2014, 2010, 2005, 2002, 2000, 1996, 1995, 1992, 1990, 1986, 1980, 1975, 1970, 1965, 1962, 1958, 1947, 1942, 1937, 1932, 1927, 1922
1151 F	2020, 2017, 2014, 2010, 2005, 2002, 2000, 1996, 1995, 1992, 1990, 1986, 1980, 1975, 1970, 1965, 1962, 1952, 1947, 1942, 1937, 1932, 1927, 1922
1151 F	2020, 2017, 2014, 2010, 2005, 2002, 2000, 1996, 1995, 1992, 1990, 1986, 1980, 1975, 1970, 1965, 1962, 1958, 1952, 1947, 1942, 1937, 1932, 1922
1151 F	2020, 2017, 2014, 2010, 2005, 2002, 2000, 1996, 1995, 1992, 1990, 1986, 1980, 1975, 1970, 1965, 1962, 1958, 1952, 1947, 1937, 1932, 1927, 1922
1151 F	2020, 2017, 2014, 2010, 2005, 2002, 2000, 1996, 1995, 1992, 1990, 1986, 1980, 1975, 1970, 1965, 1962, 1958, 1952, 1942, 1937, 1932, 1927, 1922
1151 F ST	2020, 2017, 2014, 2010, 2005, 2002, 2000, 1996, 1995, 1992, 1990, 1986, 1980, 1975, 1970, 1962, 1958, 1952, 1947, 1942, 1937, 1932, 1927, 1922
1151 F ST	2020, 2017, 2014, 2010, 2005, 2002, 2000, 1996, 1995, 1992, 1990, 1986, 1980, 1975, 1965, 1962, 1958, 1952, 1947, 1942, 1937, 1932, 1927, 1922

FINDINGS

Address Researched	Address Not Identified in Research Source
1151 F ST	2020, 2017, 2014, 2010, 2005, 2002, 2000, 1996, 1995, 1992, 1990, 1986, 1975, 1970, 1965, 1962, 1958, 1952, 1947, 1942, 1937, 1932, 1927, 1922
1151 F ST	2020, 2017, 2014, 2010, 2005, 2002, 2000, 1996, 1995, 1992, 1990, 1986, 1980, 1970, 1965, 1962, 1958, 1952, 1947, 1942, 1937, 1932, 1927, 1922
1151 F ST	2020, 2017, 2014, 2010, 2005, 2002, 2000, 1996, 1995, 1992, 1990, 1986, 1980, 1975, 1970, 1965, 1962, 1958, 1952, 1947, 1942, 1937, 1927, 1922
1152 F	2020, 2017, 2014, 2010, 2005, 2002, 2000, 1996, 1995, 1992, 1990, 1986, 1980, 1975, 1970, 1965, 1962, 1958, 1952, 1947, 1942, 1937, 1932, 1927
1152 FAGAN ALY	2020, 2017, 2014, 2010, 2005, 2002, 2000, 1996, 1995, 1992, 1990, 1986, 1980, 1975, 1970, 1962, 1958, 1952, 1947, 1942, 1937, 1932, 1927, 1922
1152 FAGAN ALY	2020, 2017, 2014, 2010, 2005, 2002, 2000, 1996, 1995, 1992, 1990, 1986, 1980, 1975, 1970, 1965, 1958, 1952, 1947, 1942, 1937, 1932, 1927, 1922
1152 FAGAN ALY	2020, 2017, 2014, 2010, 2005, 2002, 2000, 1996, 1995, 1992, 1990, 1986, 1980, 1975, 1970, 1965, 1962, 1952, 1947, 1942, 1937, 1932, 1927, 1922
1152 FAGAN ALY	2020, 2017, 2014, 2010, 2005, 2002, 2000, 1996, 1995, 1992, 1990, 1986, 1980, 1975, 1970, 1965, 1962, 1958, 1947, 1942, 1937, 1932, 1927, 1922
1152 FAGAN ALY	2020, 2017, 2014, 2010, 2005, 2002, 2000, 1996, 1995, 1992, 1990, 1986, 1980, 1975, 1970, 1965, 1962, 1958, 1952, 1947, 1942, 1937, 1927, 1922
1152 FAGAN ALY	2020, 2017, 2014, 2010, 2005, 2002, 2000, 1996, 1995, 1992, 1990, 1986, 1980, 1975, 1970, 1965, 1962, 1958, 1952, 1942, 1937, 1932, 1927, 1922
1152 FAGIN ALY	2020, 2017, 2014, 2010, 2005, 2002, 2000, 1996, 1995, 1992, 1990, 1986, 1980, 1975, 1970, 1965, 1962, 1958, 1952, 1947, 1937, 1932, 1927, 1922
1152 FAGIN ALY	2020, 2017, 2014, 2010, 2005, 2002, 2000, 1996, 1995, 1992, 1990, 1986, 1980, 1975, 1970, 1965, 1962, 1958, 1952, 1947, 1942, 1932, 1927, 1922
1152 G	2020, 2017, 2014, 2010, 2005, 2002, 2000, 1996, 1995, 1992, 1990, 1986, 1980, 1975, 1970, 1965, 1962, 1958, 1947, 1942, 1937, 1932, 1927, 1922
1152 G	2020, 2017, 2014, 2010, 2005, 2002, 2000, 1996, 1995, 1992, 1990, 1986, 1980, 1975, 1970, 1965, 1962, 1952, 1947, 1942, 1937, 1932, 1927, 1922
1152 G ST	2020, 2017, 2014, 2010, 2005, 2002, 2000, 1996, 1995, 1992, 1990, 1986, 1980, 1975, 1970, 1962, 1958, 1952, 1947, 1942, 1937, 1932, 1927, 1922
1152 G ST	2020, 2017, 2014, 2010, 2005, 2002, 2000, 1996, 1995, 1992, 1990, 1986, 1980, 1975, 1965, 1962, 1958, 1952, 1947, 1942, 1937, 1932, 1927, 1922
1152 G ST	2020, 2017, 2014, 2010, 2005, 2002, 2000, 1996, 1995, 1992, 1990, 1986, 1975, 1970, 1965, 1962, 1958, 1952, 1947, 1942, 1937, 1932, 1927, 1922
1152 G ST	2020, 2017, 2014, 2010, 2005, 2002, 2000, 1996, 1995, 1992, 1990, 1980, 1975, 1970, 1965, 1962, 1958, 1952, 1947, 1942, 1937, 1932, 1927, 1922
1152 G ST	2020, 2017, 2014, 2010, 2005, 2002, 2000, 1996, 1995, 1992, 1986, 1980, 1975, 1970, 1965, 1962, 1958, 1952, 1947, 1942, 1937, 1932, 1927, 1922
1152 G ST	2020, 2017, 2014, 2010, 2005, 2002, 2000, 1996, 1992, 1990, 1986, 1980, 1975, 1970, 1965, 1962, 1958, 1952, 1947, 1942, 1937, 1932, 1927, 1922
1152 G ST	2020, 2017, 2014, 2010, 2005, 2002, 1996, 1995, 1992, 1990, 1986, 1980, 1975, 1970, 1965, 1962, 1958, 1952, 1947, 1942, 1937, 1932, 1927, 1922
1152 G ST	2020, 2017, 2014, 2010, 2005, 2002, 2000, 1995, 1992, 1990, 1986, 1980, 1975, 1970, 1965, 1962, 1958, 1952, 1947, 1942, 1937, 1932, 1927, 1922

FINDINGS

Address Researched	Address Not Identified in Research Source
1152 G ST	2020, 2017, 2014, 2010, 2005, 2000, 1996, 1995, 1992, 1990, 1986, 1980, 1975, 1970, 1965, 1962, 1958, 1952, 1947, 1942, 1937, 1932, 1927, 1922
1152 G ST	2017, 2014, 2010, 2005, 2002, 2000, 1996, 1995, 1992, 1990, 1986, 1980, 1975, 1970, 1965, 1962, 1958, 1952, 1947, 1942, 1937, 1932, 1927, 1922
1152 G ST	2020, 2017, 2014, 2010, 2002, 2000, 1996, 1995, 1992, 1990, 1986, 1980, 1975, 1970, 1965, 1962, 1958, 1952, 1947, 1942, 1937, 1932, 1927, 1922
1153 E ST	2020, 2017, 2014, 2010, 2005, 2002, 2000, 1996, 1995, 1992, 1990, 1986, 1980, 1975, 1970, 1965, 1962, 1958, 1952, 1947, 1942, 1937, 1927, 1922
1153 F	2020, 2017, 2014, 2010, 2005, 2002, 2000, 1996, 1995, 1992, 1990, 1986, 1980, 1975, 1970, 1965, 1962, 1952, 1947, 1942, 1937, 1932, 1927, 1922
1153 F	2020, 2017, 2014, 2010, 2005, 2002, 2000, 1996, 1995, 1992, 1990, 1986, 1980, 1975, 1970, 1965, 1962, 1958, 1947, 1942, 1937, 1932, 1927, 1922
1153 F	2020, 2017, 2014, 2010, 2005, 2002, 2000, 1996, 1995, 1992, 1990, 1986, 1980, 1975, 1970, 1965, 1962, 1958, 1952, 1947, 1942, 1937, 1932, 1922
1153 F	2020, 2017, 2014, 2010, 2005, 2002, 2000, 1996, 1995, 1992, 1990, 1986, 1980, 1975, 1970, 1965, 1962, 1958, 1952, 1947, 1942, 1932, 1927, 1922
1153 F	2020, 2017, 2014, 2010, 2005, 2002, 2000, 1996, 1995, 1992, 1990, 1986, 1980, 1975, 1970, 1965, 1962, 1958, 1952, 1947, 1937, 1932, 1927, 1922
1153 F	2020, 2017, 2014, 2010, 2005, 2002, 2000, 1996, 1995, 1992, 1990, 1986, 1980, 1975, 1970, 1965, 1962, 1958, 1952, 1942, 1937, 1932, 1927, 1922
1153 F ST	2020, 2017, 2014, 2010, 2005, 2002, 2000, 1996, 1995, 1992, 1990, 1986, 1980, 1975, 1965, 1962, 1958, 1952, 1947, 1942, 1937, 1932, 1927, 1922
1153 F ST	2020, 2017, 2014, 2010, 2005, 2002, 2000, 1996, 1995, 1992, 1990, 1986, 1980, 1975, 1970, 1962, 1958, 1952, 1947, 1942, 1937, 1932, 1927, 1922
1153 F ST	2020, 2017, 2014, 2010, 2002, 2000, 1996, 1995, 1992, 1990, 1986, 1980, 1975, 1970, 1965, 1962, 1958, 1952, 1947, 1942, 1937, 1932, 1927, 1922
1153 F ST	2020, 2017, 2014, 2005, 2002, 2000, 1996, 1995, 1992, 1990, 1986, 1980, 1975, 1970, 1965, 1962, 1958, 1952, 1947, 1942, 1937, 1932, 1927, 1922
1153 F ST	2017, 2014, 2010, 2005, 2002, 2000, 1996, 1995, 1992, 1990, 1986, 1980, 1975, 1970, 1965, 1962, 1958, 1952, 1947, 1942, 1937, 1932, 1927, 1922
1153 F ST	2020, 2017, 2014, 2010, 2005, 2002, 1996, 1995, 1992, 1990, 1986, 1980, 1975, 1970, 1965, 1962, 1958, 1952, 1947, 1942, 1937, 1932, 1927, 1922
1153 F ST	2020, 2017, 2014, 2010, 2005, 2002, 2000, 1995, 1992, 1990, 1986, 1980, 1975, 1970, 1965, 1962, 1958, 1952, 1947, 1942, 1937, 1932, 1927, 1922
1153 F ST	2020, 2017, 2014, 2010, 2005, 2002, 2000, 1996, 1995, 1990, 1986, 1980, 1975, 1970, 1965, 1962, 1958, 1952, 1947, 1942, 1937, 1932, 1927, 1922
1153 F ST	2020, 2017, 2014, 2010, 2005, 2002, 2000, 1996, 1995, 1992, 1990, 1980, 1975, 1970, 1965, 1962, 1958, 1952, 1947, 1942, 1937, 1932, 1927, 1922
1153 F ST	2020, 2017, 2014, 2010, 2005, 2002, 2000, 1996, 1995, 1992, 1986, 1980, 1975, 1970, 1965, 1962, 1958, 1952, 1947, 1942, 1937, 1932, 1927, 1922
1153 F ST	2020, 2017, 2014, 2010, 2005, 2002, 2000, 1996, 1995, 1992, 1990, 1986, 1975, 1970, 1965, 1962, 1958, 1952, 1947, 1942, 1937, 1932, 1927, 1922
1153 F ST	2020, 2017, 2014, 2010, 2005, 2002, 2000, 1996, 1995, 1992, 1990, 1986, 1980, 1970, 1965, 1962, 1958, 1952, 1947, 1942, 1937, 1932, 1927, 1922

FINDINGS

Address Researched	Address Not Identified in Research Source
1153 F ST	2020, 2017, 2014, 2010, 2005, 2002, 2000, 1996, 1995, 1992, 1990, 1986, 1980, 1975, 1970, 1965, 1962, 1958, 1952, 1947, 1942, 1937, 1927, 1922
1157 F	2020, 2017, 2014, 2010, 2005, 2002, 2000, 1996, 1995, 1992, 1990, 1986, 1980, 1975, 1970, 1965, 1962, 1952, 1947, 1942, 1937, 1932, 1927, 1922
1157 F	2020, 2017, 2014, 2010, 2005, 2002, 2000, 1996, 1995, 1992, 1990, 1986, 1980, 1975, 1970, 1965, 1962, 1958, 1947, 1942, 1937, 1932, 1927, 1922
1157 F	2020, 2017, 2014, 2010, 2005, 2002, 2000, 1996, 1995, 1992, 1990, 1986, 1980, 1975, 1970, 1965, 1962, 1958, 1952, 1947, 1942, 1937, 1932, 1922
1157 F	2020, 2017, 2014, 2010, 2005, 2002, 2000, 1996, 1995, 1992, 1990, 1986, 1980, 1975, 1970, 1965, 1962, 1958, 1952, 1947, 1937, 1932, 1927, 1922
1157 F	2020, 2017, 2014, 2010, 2005, 2002, 2000, 1996, 1995, 1992, 1990, 1986, 1980, 1975, 1970, 1965, 1962, 1958, 1952, 1947, 1942, 1932, 1927, 1922
1157 F ST	2020, 2017, 2014, 2010, 2005, 2002, 2000, 1996, 1995, 1992, 1990, 1986, 1980, 1975, 1970, 1962, 1958, 1952, 1947, 1942, 1937, 1932, 1927, 1922
1157 F ST	2020, 2017, 2014, 2010, 2005, 2002, 2000, 1996, 1995, 1992, 1990, 1986, 1980, 1975, 1965, 1962, 1958, 1952, 1947, 1942, 1937, 1932, 1927, 1922
1157 F ST	2020, 2017, 2014, 2010, 2005, 2002, 2000, 1996, 1995, 1992, 1990, 1986, 1980, 1970, 1965, 1962, 1958, 1952, 1947, 1942, 1937, 1932, 1927, 1922
1157 F ST	2020, 2017, 2014, 2010, 2005, 2002, 2000, 1996, 1995, 1992, 1990, 1986, 1975, 1970, 1965, 1962, 1958, 1952, 1947, 1942, 1937, 1932, 1927, 1922
1157 F ST	2020, 2017, 2014, 2010, 2005, 2002, 2000, 1996, 1995, 1992, 1986, 1980, 1975, 1970, 1965, 1962, 1958, 1952, 1947, 1942, 1937, 1932, 1927, 1922
1157 F ST	2020, 2017, 2014, 2010, 2005, 2002, 2000, 1996, 1995, 1992, 1990, 1980, 1975, 1970, 1965, 1962, 1958, 1952, 1947, 1942, 1937, 1932, 1927, 1922
1157 F ST	2020, 2017, 2014, 2010, 2005, 2002, 2000, 1996, 1995, 1990, 1986, 1980, 1975, 1970, 1965, 1962, 1958, 1952, 1947, 1942, 1937, 1932, 1927, 1922
1157 F ST	2020, 2017, 2014, 2010, 2005, 2002, 1996, 1995, 1992, 1990, 1986, 1980, 1975, 1970, 1965, 1962, 1958, 1952, 1947, 1942, 1937, 1932, 1927, 1922
1157 F ST	2017, 2014, 2010, 2005, 2002, 2000, 1996, 1995, 1992, 1990, 1986, 1980, 1975, 1970, 1965, 1962, 1958, 1952, 1947, 1942, 1937, 1932, 1927, 1922
1157 F ST	2020, 2017, 2014, 2005, 2002, 2000, 1996, 1995, 1992, 1990, 1986, 1980, 1975, 1970, 1965, 1962, 1958, 1952, 1947, 1942, 1937, 1932, 1927, 1922
1157 F ST	2020, 2017, 2014, 2010, 2002, 2000, 1996, 1995, 1992, 1990, 1986, 1980, 1975, 1970, 1965, 1962, 1958, 1952, 1947, 1942, 1937, 1932, 1927, 1922
1157 F ST	2020, 2017, 2014, 2010, 2005, 2002, 2000, 1996, 1995, 1992, 1990, 1986, 1980, 1975, 1970, 1965, 1962, 1958, 1952, 1947, 1942, 1937, 1927, 1922
1159 G	2020, 2017, 2014, 2010, 2005, 2002, 2000, 1996, 1995, 1992, 1990, 1986, 1980, 1975, 1970, 1965, 1962, 1958, 1947, 1942, 1937, 1932, 1927, 1922
1159 G	2020, 2017, 2014, 2010, 2005, 2002, 2000, 1996, 1995, 1992, 1990, 1986, 1980, 1975, 1970, 1965, 1962, 1952, 1947, 1942, 1937, 1932, 1927, 1922
1159 G	2020, 2017, 2014, 2010, 2005, 2002, 2000, 1996, 1995, 1992, 1990, 1986, 1980, 1975, 1970, 1965, 1962, 1958, 1952, 1947, 1942, 1937, 1932, 1922
1159 G	2020, 2017, 2014, 2010, 2005, 2002, 2000, 1996, 1995, 1992, 1990, 1986, 1980, 1975, 1970, 1965, 1962, 1958, 1952, 1947, 1942, 1932, 1927, 1922

FINDINGS

Address Researched	Address Not Identified in Research Source
1159 G	2020, 2017, 2014, 2010, 2005, 2002, 2000, 1996, 1995, 1992, 1990, 1986, 1980, 1975, 1970, 1965, 1962, 1958, 1952, 1947, 1937, 1932, 1927, 1922
1159 G	2020, 2017, 2014, 2010, 2005, 2002, 2000, 1996, 1995, 1992, 1990, 1986, 1980, 1975, 1970, 1965, 1962, 1958, 1952, 1942, 1937, 1932, 1927, 1922
1159 G ST	2020, 2017, 2014, 2010, 2005, 2002, 2000, 1996, 1995, 1992, 1990, 1986, 1980, 1975, 1965, 1962, 1958, 1952, 1947, 1942, 1937, 1932, 1927, 1922
1159 G ST	2020, 2017, 2014, 2010, 2005, 2002, 2000, 1996, 1995, 1992, 1990, 1986, 1980, 1975, 1970, 1962, 1958, 1952, 1947, 1942, 1937, 1932, 1927, 1922
1159 G ST	2020, 2017, 2014, 2010, 2005, 2002, 2000, 1996, 1995, 1992, 1990, 1986, 1980, 1975, 1970, 1965, 1962, 1958, 1952, 1947, 1942, 1937, 1927, 1922
1160 E	2020, 2017, 2014, 2010, 2005, 2002, 2000, 1996, 1995, 1992, 1990, 1986, 1980, 1975, 1970, 1965, 1962, 1952, 1947, 1942, 1937, 1932, 1927, 1922
1160 E	2020, 2017, 2014, 2010, 2005, 2002, 2000, 1996, 1995, 1992, 1990, 1986, 1980, 1975, 1970, 1965, 1962, 1958, 1952, 1947, 1942, 1932, 1927, 1922
1160 E ST	2020, 2017, 2014, 2010, 2005, 2002, 2000, 1996, 1995, 1992, 1990, 1986, 1980, 1975, 1970, 1965, 1962, 1958, 1952, 1947, 1942, 1937, 1927, 1922
1161 F	2020, 2017, 2014, 2010, 2005, 2002, 2000, 1996, 1995, 1992, 1990, 1986, 1980, 1975, 1970, 1965, 1962, 1958, 1952, 1947, 1942, 1937, 1932, 1927
1161 F ST	2020, 2017, 2014, 2010, 2005, 2002, 2000, 1996, 1995, 1992, 1990, 1986, 1980, 1975, 1970, 1965, 1962, 1958, 1952, 1947, 1942, 1937, 1927, 1922
1161 G	2020, 2017, 2014, 2010, 2005, 2002, 2000, 1996, 1995, 1992, 1990, 1986, 1980, 1975, 1970, 1965, 1962, 1958, 1952, 1947, 1942, 1937, 1932, 1927
1162 G ST	2020, 2017, 2014, 2010, 2005, 2002, 2000, 1996, 1995, 1992, 1990, 1986, 1980, 1970, 1965, 1962, 1958, 1952, 1947, 1942, 1937, 1932, 1927, 1922
1167 KERN ST	2020, 2017, 2014, 2010, 2002, 2000, 1996, 1995, 1992, 1990, 1986, 1980, 1975, 1970, 1965, 1962, 1958, 1952, 1947, 1942, 1937, 1932, 1927, 1922
1167 KERN ST	2020, 2017, 2014, 2005, 2002, 2000, 1996, 1995, 1992, 1990, 1986, 1980, 1975, 1970, 1965, 1962, 1958, 1952, 1947, 1942, 1937, 1932, 1927, 1922
1167 KERN ST	2017, 2014, 2010, 2005, 2002, 2000, 1996, 1995, 1992, 1990, 1986, 1980, 1975, 1970, 1965, 1962, 1958, 1952, 1947, 1942, 1937, 1932, 1927, 1922
1167 KERN ST	2020, 2017, 2010, 2005, 2002, 2000, 1996, 1995, 1992, 1990, 1986, 1980, 1975, 1970, 1965, 1962, 1958, 1952, 1947, 1942, 1937, 1932, 1927, 1922
1167 KERN ST	2020, 2014, 2010, 2005, 2002, 2000, 1996, 1995, 1992, 1990, 1986, 1980, 1975, 1970, 1965, 1962, 1958, 1952, 1947, 1942, 1937, 1932, 1927, 1922
1176 KERN	2020, 2017, 2014, 2010, 2005, 2002, 2000, 1996, 1995, 1992, 1990, 1986, 1980, 1975, 1970, 1965, 1962, 1958, 1952, 1947, 1942, 1937, 1927, 1922
1180 E ST	2017, 2014, 2010, 2005, 2002, 2000, 1996, 1995, 1992, 1990, 1986, 1980, 1975, 1970, 1965, 1962, 1958, 1952, 1947, 1942, 1937, 1932, 1927, 1922
1200 TULARE	2020, 2017, 2014, 2010, 2005, 2002, 2000, 1996, 1995, 1992, 1990, 1986, 1980, 1975, 1970, 1965, 1962, 1958, 1947, 1942, 1937, 1932, 1927, 1922
1200 TULARE	2020, 2017, 2014, 2010, 2005, 2002, 2000, 1996, 1995, 1992, 1990, 1986, 1980, 1975, 1970, 1962, 1958, 1952, 1947, 1942, 1937, 1932, 1927, 1922
1200 TULARE	2020, 2017, 2014, 2010, 2005, 2002, 2000, 1996, 1995, 1992, 1990, 1986, 1980, 1975, 1965, 1962, 1958, 1952, 1947, 1942, 1937, 1932, 1927, 1922

FINDINGS

Address Researched	Address Not Identified in Research Source
1200 TULARE ST	2020, 2017, 2014, 2010, 2005, 2000, 1996, 1995, 1992, 1990, 1986, 1980, 1975, 1970, 1965, 1962, 1958, 1952, 1947, 1942, 1937, 1932, 1927, 1922
1200 TULARE ST	2020, 2017, 2014, 2010, 2005, 2002, 2000, 1996, 1995, 1992, 1990, 1986, 1980, 1970, 1965, 1962, 1958, 1952, 1947, 1942, 1937, 1932, 1927, 1922
1200 TULARE ST	2020, 2017, 2014, 2010, 2005, 2002, 2000, 1996, 1995, 1992, 1990, 1980, 1975, 1970, 1965, 1962, 1958, 1952, 1947, 1942, 1937, 1932, 1927, 1922
1200 TULARE ST	2020, 2017, 2014, 2010, 2005, 2002, 2000, 1996, 1995, 1992, 1986, 1980, 1975, 1970, 1965, 1962, 1958, 1952, 1947, 1942, 1937, 1932, 1927, 1922
1201 TULARE ST	2020, 2017, 2014, 2010, 2005, 2002, 2000, 1996, 1995, 1992, 1990, 1986, 1980, 1970, 1965, 1962, 1958, 1952, 1947, 1942, 1937, 1932, 1927, 1922
1202 G	2020, 2017, 2014, 2010, 2005, 2002, 2000, 1996, 1995, 1992, 1990, 1986, 1980, 1975, 1970, 1965, 1962, 1958, 1952, 1947, 1942, 1932, 1927, 1922
1202 G ST	2020, 2017, 2014, 2010, 2005, 2002, 2000, 1996, 1995, 1992, 1990, 1986, 1980, 1975, 1970, 1965, 1962, 1958, 1952, 1947, 1942, 1937, 1927, 1922
1202 TULARE ST	2020, 2017, 2014, 2010, 2005, 2002, 2000, 1996, 1995, 1992, 1990, 1986, 1980, 1970, 1965, 1962, 1958, 1952, 1947, 1942, 1937, 1932, 1927, 1922
1203 E ST	2020, 2017, 2014, 2010, 2005, 2002, 2000, 1996, 1995, 1992, 1990, 1986, 1980, 1975, 1970, 1965, 1962, 1958, 1952, 1947, 1942, 1937, 1927, 1922
1204 TULARE	2020, 2017, 2014, 2010, 2005, 2002, 2000, 1996, 1995, 1992, 1990, 1986, 1980, 1975, 1970, 1965, 1958, 1952, 1947, 1942, 1937, 1932, 1927, 1922
1204 TULARE	2020, 2017, 2014, 2010, 2005, 2002, 2000, 1996, 1995, 1992, 1990, 1986, 1980, 1975, 1970, 1965, 1962, 1958, 1947, 1942, 1937, 1932, 1927, 1922
1204 TULARE	2020, 2017, 2014, 2010, 2005, 2002, 2000, 1996, 1995, 1992, 1990, 1986, 1980, 1975, 1970, 1965, 1962, 1952, 1947, 1942, 1937, 1932, 1927, 1922
1204 TULARE	2020, 2017, 2014, 2010, 2005, 2002, 2000, 1996, 1995, 1992, 1990, 1986, 1980, 1975, 1970, 1965, 1962, 1958, 1952, 1947, 1942, 1937, 1932, 1927, 1922
1204 TULARE	2020, 2017, 2014, 2010, 2005, 2002, 2000, 1996, 1995, 1992, 1990, 1986, 1980, 1975, 1970, 1965, 1962, 1958, 1952, 1947, 1942, 1932, 1927, 1922
1204 TULARE	2020, 2017, 2014, 2010, 2005, 2002, 2000, 1996, 1995, 1992, 1990, 1986, 1980, 1975, 1970, 1965, 1962, 1958, 1952, 1947, 1942, 1937, 1932, 1922
1204 TULARE	2020, 2017, 2014, 2010, 2005, 2002, 2000, 1996, 1995, 1992, 1990, 1986, 1980, 1975, 1970, 1965, 1962, 1958, 1952, 1947, 1937, 1932, 1927, 1922
1204 TULARE	2020, 2017, 2014, 2010, 2005, 2002, 2000, 1996, 1995, 1992, 1990, 1986, 1980, 1975, 1970, 1965, 1962, 1958, 1952, 1942, 1937, 1932, 1927, 1922
1204 TULARE ST	2020, 2017, 2014, 2010, 2005, 2002, 2000, 1996, 1995, 1992, 1990, 1986, 1980, 1970, 1965, 1962, 1958, 1952, 1947, 1942, 1937, 1932, 1927, 1922
1205 F	2020, 2017, 2014, 2010, 2005, 2002, 2000, 1996, 1995, 1992, 1990, 1986, 1980, 1975, 1970, 1965, 1962, 1952, 1947, 1942, 1937, 1932, 1927, 1922
1205 INYO ST	2017, 2014, 2010, 2005, 2002, 2000, 1996, 1995, 1992, 1990, 1986, 1980, 1975, 1970, 1965, 1962, 1958, 1952, 1947, 1942, 1937, 1932, 1927, 1922
1205 INYO ST	2020, 2014, 2010, 2005, 2002, 2000, 1996, 1995, 1992, 1990, 1986, 1980, 1975, 1970, 1965, 1962, 1958, 1952, 1947, 1942, 1937, 1932, 1927, 1922
1205 INYO ST	2020, 2017, 2010, 2005, 2002, 2000, 1996, 1995, 1992, 1990, 1986, 1980, 1975, 1970, 1965, 1962, 1958, 1952, 1947, 1942, 1937, 1932, 1927, 1922

FINDINGS

Address Researched	Address Not Identified in Research Source
1205 INYO ST	2020, 2017, 2014, 2005, 2002, 2000, 1996, 1995, 1992, 1990, 1986, 1980, 1975, 1970, 1965, 1962, 1958, 1952, 1947, 1942, 1937, 1932, 1927, 1922
1205 TULARE ST	2020, 2017, 2014, 2010, 2005, 2002, 2000, 1996, 1995, 1992, 1990, 1986, 1980, 1970, 1965, 1962, 1958, 1952, 1947, 1942, 1937, 1932, 1927, 1922
1206 G	2020, 2017, 2014, 2010, 2005, 2002, 2000, 1996, 1995, 1992, 1990, 1986, 1980, 1975, 1970, 1965, 1962, 1952, 1947, 1942, 1937, 1932, 1927, 1922
1206 G	2020, 2017, 2014, 2010, 2005, 2002, 2000, 1996, 1995, 1992, 1990, 1986, 1980, 1975, 1970, 1965, 1962, 1958, 1947, 1942, 1937, 1932, 1927, 1922
1206 G	2020, 2017, 2014, 2010, 2005, 2002, 2000, 1996, 1995, 1992, 1990, 1986, 1980, 1975, 1970, 1965, 1962, 1958, 1952, 1942, 1937, 1932, 1927, 1922
1206 G ST	2020, 2017, 2014, 2010, 2005, 2002, 2000, 1996, 1995, 1992, 1990, 1986, 1980, 1975, 1970, 1962, 1958, 1952, 1947, 1942, 1937, 1932, 1927, 1922
1206 G ST	2020, 2017, 2014, 2010, 2005, 2002, 2000, 1996, 1995, 1992, 1990, 1986, 1980, 1975, 1965, 1962, 1958, 1952, 1947, 1942, 1937, 1932, 1927, 1922
1206 G ST	2020, 2017, 2014, 2010, 2005, 2002, 2000, 1996, 1995, 1992, 1990, 1980, 1975, 1970, 1965, 1962, 1958, 1952, 1947, 1942, 1937, 1932, 1927, 1922
1206 G ST	2020, 2017, 2014, 2010, 2005, 2002, 2000, 1996, 1995, 1992, 1986, 1980, 1975, 1970, 1965, 1962, 1958, 1952, 1947, 1942, 1937, 1932, 1927, 1922
1206 G ST	2020, 2017, 2014, 2010, 2002, 2000, 1996, 1995, 1992, 1990, 1986, 1980, 1975, 1970, 1965, 1962, 1958, 1952, 1947, 1942, 1937, 1932, 1927, 1922
1206 G ST	2020, 2017, 2014, 2005, 2002, 2000, 1996, 1995, 1992, 1990, 1986, 1980, 1975, 1970, 1965, 1962, 1958, 1952, 1947, 1942, 1937, 1932, 1927, 1922
1206 G ST	2020, 2017, 2010, 2005, 2002, 2000, 1996, 1995, 1992, 1990, 1986, 1980, 1975, 1970, 1965, 1962, 1958, 1952, 1947, 1942, 1937, 1932, 1927, 1922
1206 G ST	2020, 2014, 2010, 2005, 2002, 2000, 1996, 1995, 1992, 1990, 1986, 1980, 1975, 1970, 1965, 1962, 1958, 1952, 1947, 1942, 1937, 1932, 1927, 1922
1206 G ST	2020, 2017, 2014, 2010, 2005, 2000, 1996, 1995, 1992, 1990, 1986, 1980, 1975, 1970, 1965, 1962, 1958, 1952, 1947, 1942, 1937, 1932, 1927, 1922
1206 G ST	2020, 2017, 2014, 2010, 2005, 2002, 1996, 1995, 1992, 1990, 1986, 1980, 1975, 1970, 1965, 1962, 1958, 1952, 1947, 1942, 1937, 1932, 1927, 1922
1206 G ST	2020, 2017, 2014, 2010, 2005, 2002, 2000, 1995, 1992, 1990, 1986, 1980, 1975, 1970, 1965, 1962, 1958, 1952, 1947, 1942, 1937, 1932, 1927, 1922
1206 G ST	2020, 2017, 2014, 2010, 2005, 2002, 2000, 1996, 1995, 1990, 1986, 1980, 1975, 1970, 1965, 1962, 1958, 1952, 1947, 1942, 1937, 1932, 1927, 1922
1206 G ST	2020, 2017, 2014, 2010, 2005, 2002, 2000, 1996, 1992, 1990, 1986, 1980, 1975, 1970, 1965, 1962, 1958, 1952, 1947, 1942, 1937, 1932, 1927, 1922
1206 TULARE	2020, 2017, 2014, 2010, 2005, 2002, 2000, 1996, 1995, 1992, 1990, 1986, 1980, 1975, 1970, 1965, 1958, 1952, 1947, 1942, 1937, 1932, 1927, 1922
1206 TULARE	2020, 2017, 2014, 2010, 2005, 2002, 2000, 1996, 1995, 1992, 1990, 1986, 1980, 1975, 1970, 1965, 1962, 1952, 1947, 1942, 1937, 1932, 1927, 1922
1206 TULARE	2020, 2017, 2014, 2010, 2005, 2002, 2000, 1996, 1995, 1992, 1990, 1986, 1980, 1975, 1970, 1965, 1962, 1958, 1947, 1942, 1937, 1932, 1927, 1922
1206 TULARE	2020, 2017, 2014, 2010, 2005, 2002, 2000, 1996, 1995, 1992, 1990, 1986, 1980, 1975, 1970, 1965, 1962, 1958, 1952, 1942, 1937, 1932, 1927, 1922

FINDINGS

Address Researched	Address Not Identified in Research Source
1206 TULARE	2020, 2017, 2014, 2010, 2005, 2002, 2000, 1996, 1995, 1992, 1990, 1986, 1980, 1975, 1970, 1965, 1962, 1958, 1952, 1947, 1937, 1932, 1927, 1922
1206 TULARE	2020, 2017, 2014, 2010, 2005, 2002, 2000, 1996, 1995, 1992, 1990, 1986, 1980, 1975, 1970, 1965, 1962, 1958, 1952, 1947, 1942, 1937, 1927, 1922
1206 TULARE ST	2020, 2017, 2014, 2010, 2005, 2002, 2000, 1996, 1995, 1992, 1990, 1986, 1980, 1975, 1965, 1962, 1958, 1952, 1947, 1942, 1937, 1932, 1927, 1922
1206 TULARE ST	2020, 2017, 2014, 2010, 2005, 2002, 2000, 1996, 1992, 1990, 1986, 1980, 1975, 1970, 1965, 1962, 1958, 1952, 1947, 1942, 1937, 1932, 1927, 1922
1206 TULARE ST	2020, 2017, 2014, 2010, 2005, 2002, 2000, 1995, 1992, 1990, 1986, 1980, 1975, 1970, 1965, 1962, 1958, 1952, 1947, 1942, 1937, 1932, 1927, 1922
1206 TULARE ST	2020, 2014, 2010, 2005, 2002, 2000, 1996, 1995, 1992, 1990, 1986, 1980, 1975, 1970, 1965, 1962, 1958, 1952, 1947, 1942, 1937, 1932, 1927, 1922
1206 TULARE ST	2020, 2017, 2010, 2005, 2002, 2000, 1996, 1995, 1992, 1990, 1986, 1980, 1975, 1970, 1965, 1962, 1958, 1952, 1947, 1942, 1937, 1932, 1927, 1922
1206 TULARE ST	2020, 2017, 2014, 2005, 2002, 2000, 1996, 1995, 1992, 1990, 1986, 1980, 1975, 1970, 1965, 1962, 1958, 1952, 1947, 1942, 1937, 1932, 1927, 1922
1206 TULARE ST	2020, 2017, 2014, 2010, 2005, 2002, 2000, 1996, 1995, 1992, 1986, 1980, 1975, 1970, 1965, 1962, 1958, 1952, 1947, 1942, 1937, 1932, 1927, 1922
1206 TULARE ST	2020, 2017, 2014, 2010, 2005, 2002, 2000, 1996, 1995, 1990, 1986, 1980, 1975, 1970, 1965, 1962, 1958, 1952, 1947, 1942, 1937, 1932, 1927, 1922
1206 TULARE ST	2020, 2017, 2014, 2010, 2005, 2002, 2000, 1996, 1995, 1992, 1990, 1986, 1980, 1970, 1965, 1962, 1958, 1952, 1947, 1942, 1937, 1932, 1927, 1922
1207 F	2020, 2017, 2014, 2010, 2005, 2002, 2000, 1996, 1995, 1992, 1990, 1986, 1980, 1975, 1970, 1965, 1962, 1958, 1952, 1947, 1942, 1937, 1932, 1922
1207 F	2020, 2017, 2014, 2010, 2005, 2002, 2000, 1996, 1995, 1992, 1990, 1986, 1980, 1975, 1970, 1965, 1962, 1958, 1952, 1947, 1942, 1932, 1927, 1922
1207 F ST	2020, 2017, 2014, 2010, 2005, 2002, 2000, 1996, 1995, 1992, 1990, 1986, 1980, 1975, 1970, 1965, 1962, 1958, 1952, 1947, 1942, 1937, 1927, 1922
1207 INYO	2020, 2017, 2014, 2010, 2005, 2002, 2000, 1996, 1995, 1992, 1990, 1986, 1980, 1975, 1970, 1965, 1962, 1958, 1952, 1947, 1942, 1937, 1932, 1927
1207 TULARE ST	2020, 2017, 2014, 2010, 2005, 2002, 2000, 1996, 1995, 1992, 1990, 1986, 1980, 1970, 1965, 1962, 1958, 1952, 1947, 1942, 1937, 1932, 1927, 1922
1208 TULARE	2020, 2017, 2014, 2010, 2005, 2002, 2000, 1996, 1995, 1992, 1990, 1986, 1980, 1975, 1965, 1962, 1958, 1952, 1947, 1942, 1937, 1932, 1927, 1922
1208 TULARE ST	2020, 2017, 2014, 2010, 2005, 2002, 2000, 1996, 1995, 1992, 1990, 1986, 1980, 1970, 1965, 1962, 1958, 1952, 1947, 1942, 1937, 1932, 1927, 1922
1209 E ST	2020, 2017, 2014, 2010, 2005, 2002, 2000, 1996, 1995, 1990, 1986, 1980, 1975, 1970, 1965, 1962, 1958, 1952, 1947, 1942, 1937, 1932, 1927, 1922
1209 E ST	2020, 2017, 2014, 2010, 2005, 2002, 2000, 1996, 1995, 1992, 1986, 1980, 1975, 1970, 1965, 1962, 1958, 1952, 1947, 1942, 1937, 1932, 1927, 1922
1209 E ST	2020, 2017, 2014, 2010, 2005, 2002, 2000, 1996, 1992, 1990, 1986, 1980, 1975, 1970, 1965, 1962, 1958, 1952, 1947, 1942, 1937, 1932, 1927, 1922
1209 INYO	2020, 2017, 2014, 2010, 2005, 2002, 2000, 1996, 1995, 1992, 1990, 1986, 1980, 1975, 1970, 1965, 1958, 1952, 1947, 1942, 1937, 1932, 1927, 1922

FINDINGS

Address Researched	Address Not Identified in Research Source
1209 INYO	2020, 2017, 2014, 2010, 2005, 2002, 2000, 1996, 1995, 1992, 1990, 1986, 1980, 1975, 1970, 1965, 1962, 1958, 1947, 1942, 1937, 1932, 1927, 1922
1209 INYO	2020, 2017, 2014, 2010, 2005, 2002, 2000, 1996, 1995, 1992, 1990, 1986, 1980, 1975, 1970, 1965, 1962, 1952, 1947, 1942, 1937, 1932, 1927, 1922
1209 INYO	2020, 2017, 2014, 2010, 2005, 2002, 2000, 1996, 1995, 1992, 1990, 1986, 1980, 1975, 1970, 1965, 1962, 1958, 1952, 1947, 1942, 1937, 1927, 1922
1209 INYO	2020, 2017, 2014, 2010, 2005, 2002, 2000, 1996, 1995, 1992, 1990, 1986, 1980, 1975, 1970, 1965, 1962, 1958, 1952, 1947, 1942, 1937, 1932, 1922
1209 INYO	2020, 2017, 2014, 2010, 2005, 2002, 2000, 1996, 1995, 1992, 1990, 1986, 1980, 1975, 1970, 1965, 1962, 1958, 1952, 1947, 1942, 1932, 1927, 1922
1209 INYO	2020, 2017, 2014, 2010, 2005, 2002, 2000, 1996, 1995, 1992, 1990, 1986, 1980, 1975, 1970, 1965, 1962, 1958, 1952, 1947, 1937, 1932, 1927, 1922
1209 INYO	2020, 2017, 2014, 2010, 2005, 2002, 2000, 1996, 1995, 1992, 1990, 1986, 1980, 1975, 1970, 1965, 1962, 1958, 1952, 1942, 1937, 1932, 1927, 1922
1209 INYO ST	2020, 2017, 2014, 2010, 2005, 2002, 2000, 1996, 1995, 1992, 1990, 1986, 1980, 1975, 1970, 1962, 1958, 1952, 1947, 1942, 1937, 1932, 1927, 1922
1209 INYO ST	2020, 2017, 2014, 2010, 2005, 2002, 2000, 1996, 1995, 1992, 1990, 1986, 1980, 1975, 1965, 1962, 1958, 1952, 1947, 1942, 1937, 1932, 1927, 1922
1209 TULARE	2020, 2017, 2014, 2010, 2005, 2002, 2000, 1996, 1995, 1992, 1990, 1986, 1980, 1975, 1970, 1965, 1962, 1958, 1947, 1942, 1937, 1932, 1927, 1922
1209 TULARE ST	2020, 2017, 2014, 2010, 2005, 2002, 2000, 1996, 1995, 1992, 1990, 1986, 1980, 1970, 1965, 1962, 1958, 1952, 1947, 1942, 1937, 1932, 1927, 1922
1210 TULARE	2020, 2017, 2014, 2010, 2005, 2002, 2000, 1996, 1995, 1992, 1990, 1986, 1980, 1975, 1970, 1965, 1962, 1958, 1947, 1942, 1937, 1932, 1927, 1922
1210 TULARE	2020, 2017, 2014, 2010, 2005, 2002, 2000, 1996, 1995, 1992, 1990, 1986, 1980, 1975, 1970, 1965, 1962, 1952, 1947, 1942, 1937, 1932, 1927, 1922
1210 TULARE	2020, 2017, 2014, 2010, 2005, 2002, 2000, 1996, 1995, 1992, 1990, 1986, 1980, 1975, 1970, 1965, 1958, 1952, 1947, 1942, 1937, 1932, 1927, 1922
1210 TULARE	2020, 2017, 2014, 2010, 2005, 2002, 2000, 1996, 1995, 1992, 1990, 1986, 1980, 1975, 1970, 1965, 1962, 1958, 1952, 1942, 1937, 1932, 1927, 1922
1210 TULARE	2020, 2017, 2014, 2010, 2005, 2002, 2000, 1996, 1995, 1992, 1990, 1986, 1980, 1975, 1970, 1965, 1962, 1958, 1952, 1947, 1937, 1932, 1927, 1922
1210 TULARE	2020, 2017, 2014, 2010, 2005, 2002, 2000, 1996, 1995, 1992, 1990, 1986, 1980, 1975, 1970, 1965, 1962, 1958, 1952, 1947, 1942, 1932, 1927, 1922
1210 TULARE	2020, 2017, 2014, 2010, 2005, 2002, 2000, 1996, 1995, 1992, 1990, 1986, 1980, 1975, 1970, 1965, 1962, 1958, 1952, 1947, 1942, 1937, 1927, 1922
1210 TULARE	2020, 2017, 2014, 2010, 2005, 2002, 2000, 1996, 1995, 1992, 1990, 1986, 1980, 1975, 1970, 1965, 1962, 1958, 1952, 1947, 1942, 1937, 1932, 1922
1210 TULARE ST	2020, 2017, 2014, 2010, 2005, 2002, 2000, 1996, 1995, 1992, 1990, 1986, 1980, 1975, 1970, 1962, 1958, 1952, 1947, 1942, 1937, 1932, 1927, 1922
1210 TULARE ST	2020, 2017, 2014, 2010, 2005, 2002, 2000, 1996, 1995, 1992, 1990, 1986, 1980, 1970, 1965, 1962, 1958, 1952, 1947, 1942, 1937, 1932, 1927, 1922
1210 TULARE ST	2020, 2017, 2014, 2010, 2005, 2002, 2000, 1996, 1995, 1992, 1990, 1980, 1975, 1970, 1965, 1962, 1958, 1952, 1947, 1942, 1937, 1932, 1927, 1922

FINDINGS

Address Researched	Address Not Identified in Research Source
1210 TULARE ST	2020, 2017, 2014, 2010, 2005, 2002, 2000, 1996, 1995, 1992, 1986, 1980, 1975, 1970, 1965, 1962, 1958, 1952, 1947, 1942, 1937, 1932, 1927, 1922
1210 TULARE ST	2020, 2017, 2014, 2010, 2005, 2002, 2000, 1996, 1992, 1990, 1986, 1980, 1975, 1970, 1965, 1962, 1958, 1952, 1947, 1942, 1937, 1932, 1927, 1922
1210 TULARE ST	2020, 2017, 2014, 2005, 2002, 2000, 1996, 1995, 1992, 1990, 1986, 1980, 1975, 1970, 1965, 1962, 1958, 1952, 1947, 1942, 1937, 1932, 1927, 1922
1210 TULARE ST	2020, 2017, 2010, 2005, 2002, 2000, 1996, 1995, 1992, 1990, 1986, 1980, 1975, 1970, 1965, 1962, 1958, 1952, 1947, 1942, 1937, 1932, 1927, 1922
1210 TULARE ST	2020, 2014, 2010, 2005, 2002, 2000, 1996, 1995, 1992, 1990, 1986, 1980, 1975, 1970, 1965, 1962, 1958, 1952, 1947, 1942, 1937, 1932, 1927, 1922
1211 G	2020, 2017, 2014, 2010, 2005, 2002, 2000, 1996, 1995, 1992, 1990, 1986, 1980, 1975, 1970, 1965, 1962, 1958, 1952, 1947, 1937, 1932, 1927, 1922
1211 INYO	2020, 2017, 2014, 2010, 2005, 2002, 2000, 1996, 1995, 1992, 1990, 1986, 1980, 1975, 1970, 1965, 1958, 1952, 1947, 1942, 1937, 1932, 1927, 1922
1211 INYO	2020, 2017, 2014, 2010, 2005, 2002, 2000, 1996, 1995, 1992, 1990, 1986, 1980, 1975, 1970, 1965, 1962, 1958, 1947, 1942, 1937, 1932, 1927, 1922
1211 INYO	2020, 2017, 2014, 2010, 2005, 2002, 2000, 1996, 1995, 1992, 1990, 1986, 1980, 1975, 1970, 1965, 1962, 1952, 1947, 1942, 1937, 1932, 1927, 1922
1211 INYO	2020, 2017, 2014, 2010, 2005, 2002, 2000, 1996, 1995, 1992, 1990, 1986, 1980, 1975, 1970, 1965, 1962, 1958, 1952, 1947, 1937, 1932, 1927, 1922
1211 INYO	2020, 2017, 2014, 2010, 2005, 2002, 2000, 1996, 1995, 1992, 1990, 1986, 1980, 1975, 1970, 1965, 1962, 1958, 1952, 1942, 1937, 1932, 1927, 1922
1211 INYO	2020, 2017, 2014, 2010, 2005, 2002, 2000, 1996, 1995, 1992, 1990, 1986, 1980, 1975, 1970, 1965, 1962, 1958, 1952, 1947, 1942, 1937, 1932, 1922
1211 INYO	2020, 2017, 2014, 2010, 2005, 2002, 2000, 1996, 1995, 1992, 1990, 1986, 1980, 1975, 1970, 1965, 1962, 1958, 1952, 1947, 1942, 1937, 1927, 1922
1211 INYO	2020, 2017, 2014, 2010, 2005, 2002, 2000, 1996, 1995, 1992, 1990, 1986, 1980, 1975, 1970, 1965, 1962, 1958, 1952, 1947, 1942, 1937, 1932, 1927
1211 INYO ST	2020, 2017, 2014, 2010, 2005, 2002, 2000, 1996, 1995, 1992, 1990, 1986, 1980, 1975, 1970, 1962, 1958, 1952, 1947, 1942, 1937, 1932, 1927, 1922
1211 INYO ST	2020, 2017, 2014, 2010, 2005, 2002, 2000, 1996, 1995, 1992, 1990, 1986, 1980, 1975, 1965, 1962, 1958, 1952, 1947, 1942, 1937, 1932, 1927, 1922
1212 TULARE	2020, 2017, 2014, 2010, 2005, 2002, 2000, 1996, 1995, 1992, 1990, 1986, 1980, 1975, 1970, 1965, 1958, 1952, 1947, 1942, 1937, 1932, 1927, 1922
1212 TULARE	2020, 2017, 2014, 2010, 2005, 2002, 2000, 1996, 1995, 1992, 1990, 1986, 1980, 1975, 1970, 1965, 1962, 1958, 1947, 1942, 1937, 1932, 1927, 1922
1212 TULARE	2020, 2017, 2014, 2010, 2005, 2002, 2000, 1996, 1995, 1992, 1990, 1986, 1980, 1975, 1970, 1965, 1962, 1952, 1947, 1942, 1937, 1932, 1927, 1922
1212 TULARE	2020, 2017, 2014, 2010, 2005, 2002, 2000, 1996, 1995, 1992, 1990, 1986, 1980, 1975, 1970, 1965, 1962, 1958, 1952, 1947, 1942, 1937, 1932, 1922
1212 TULARE	2020, 2017, 2014, 2010, 2005, 2002, 2000, 1996, 1995, 1992, 1990, 1986, 1980, 1975, 1970, 1965, 1962, 1958, 1952, 1947, 1942, 1937, 1927, 1922
1212 TULARE	2020, 2017, 2014, 2010, 2005, 2002, 2000, 1996, 1995, 1992, 1990, 1986, 1980, 1975, 1970, 1965, 1962, 1958, 1952, 1947, 1942, 1932, 1927, 1922

FINDINGS

Address Researched	Address Not Identified in Research Source
1212 TULARE	2020, 2017, 2014, 2010, 2005, 2002, 2000, 1996, 1995, 1992, 1990, 1986, 1980, 1975, 1970, 1965, 1962, 1958, 1952, 1942, 1937, 1932, 1927, 1922
1212 TULARE	2020, 2017, 2014, 2010, 2005, 2002, 2000, 1996, 1995, 1992, 1990, 1986, 1980, 1975, 1970, 1965, 1962, 1958, 1952, 1947, 1937, 1932, 1927, 1922
1212 TULARE ST	2020, 2017, 2014, 2010, 2005, 2002, 2000, 1996, 1995, 1992, 1990, 1986, 1980, 1975, 1970, 1962, 1958, 1952, 1947, 1942, 1937, 1932, 1927, 1922
1212 TULARE ST	2020, 2017, 2014, 2010, 2005, 2002, 2000, 1996, 1995, 1992, 1990, 1986, 1980, 1975, 1965, 1962, 1958, 1952, 1947, 1942, 1937, 1932, 1927, 1922
1212 TULARE ST	2020, 2017, 2014, 2010, 2005, 2002, 2000, 1996, 1995, 1992, 1986, 1980, 1975, 1970, 1965, 1962, 1958, 1952, 1947, 1942, 1937, 1932, 1927, 1922
1212 TULARE ST	2020, 2017, 2014, 2010, 2005, 2002, 2000, 1996, 1995, 1990, 1986, 1980, 1975, 1970, 1965, 1962, 1958, 1952, 1947, 1942, 1937, 1932, 1927, 1922
1212 TULARE ST	2020, 2017, 2014, 2010, 2005, 2002, 2000, 1996, 1995, 1992, 1990, 1980, 1975, 1970, 1965, 1962, 1958, 1952, 1947, 1942, 1937, 1932, 1927, 1922
1212 TULARE ST	2020, 2017, 2014, 2010, 2005, 2002, 2000, 1996, 1995, 1992, 1990, 1986, 1980, 1970, 1965, 1962, 1958, 1952, 1947, 1942, 1937, 1932, 1927, 1922
1213 G	2020, 2017, 2014, 2010, 2005, 2002, 2000, 1996, 1995, 1992, 1990, 1986, 1980, 1975, 1970, 1965, 1962, 1958, 1952, 1942, 1937, 1932, 1927, 1922
1213 G	2020, 2017, 2014, 2010, 2005, 2002, 2000, 1996, 1995, 1992, 1990, 1986, 1980, 1975, 1970, 1965, 1962, 1958, 1952, 1947, 1942, 1937, 1932, 1922
1213 G ST	2020, 2017, 2014, 2010, 2005, 2002, 2000, 1996, 1995, 1992, 1990, 1986, 1980, 1975, 1970, 1965, 1962, 1958, 1952, 1947, 1942, 1937, 1927, 1922
1213 TULARE	2020, 2017, 2014, 2010, 2005, 2002, 2000, 1996, 1995, 1992, 1990, 1986, 1980, 1975, 1970, 1965, 1962, 1958, 1952, 1947, 1942, 1937, 1932, 1922
1215 F	2020, 2017, 2014, 2010, 2005, 2002, 2000, 1996, 1995, 1992, 1990, 1986, 1980, 1975, 1970, 1965, 1962, 1958, 1947, 1942, 1937, 1932, 1927, 1922
1215 F	2020, 2017, 2014, 2010, 2005, 2002, 2000, 1996, 1995, 1992, 1990, 1986, 1980, 1975, 1970, 1965, 1962, 1958, 1952, 1947, 1942, 1937, 1932, 1927
1215 F	2020, 2017, 2014, 2010, 2005, 2002, 2000, 1996, 1995, 1992, 1990, 1986, 1980, 1975, 1970, 1965, 1962, 1958, 1952, 1947, 1942, 1937, 1932, 1922
1215 F	2020, 2017, 2014, 2010, 2005, 2002, 2000, 1996, 1995, 1992, 1990, 1986, 1980, 1975, 1970, 1965, 1962, 1958, 1952, 1942, 1937, 1932, 1927, 1922
1215 F	2020, 2017, 2014, 2010, 2005, 2002, 2000, 1996, 1995, 1992, 1990, 1986, 1980, 1975, 1970, 1965, 1962, 1958, 1952, 1947, 1937, 1932, 1927, 1922
1215 F	2020, 2017, 2014, 2010, 2005, 2002, 2000, 1996, 1995, 1992, 1990, 1986, 1980, 1975, 1970, 1965, 1962, 1958, 1952, 1947, 1942, 1932, 1927, 1922
1215 F ST	2020, 2017, 2014, 2010, 2005, 2002, 2000, 1996, 1995, 1992, 1990, 1986, 1980, 1975, 1970, 1965, 1962, 1958, 1952, 1947, 1942, 1937, 1927, 1922
1215 G	2020, 2017, 2014, 2010, 2005, 2002, 2000, 1996, 1995, 1992, 1990, 1986, 1980, 1975, 1970, 1965, 1962, 1958, 1947, 1942, 1937, 1932, 1927, 1922
1215 G	2020, 2017, 2014, 2010, 2005, 2002, 2000, 1996, 1995, 1992, 1990, 1986, 1980, 1975, 1970, 1965, 1962, 1952, 1947, 1942, 1937, 1932, 1927, 1922
1215 G	2020, 2017, 2014, 2010, 2005, 2002, 2000, 1996, 1995, 1992, 1990, 1986, 1980, 1975, 1970, 1965, 1962, 1958, 1952, 1947, 1942, 1932, 1927, 1922

FINDINGS

Address Researched	Address Not Identified in Research Source
1215 G	2020, 2017, 2014, 2010, 2005, 2002, 2000, 1996, 1995, 1992, 1990, 1986, 1980, 1975, 1970, 1965, 1962, 1958, 1952, 1947, 1937, 1932, 1927, 1922
1215 G ST	2020, 2017, 2014, 2010, 2005, 2002, 2000, 1996, 1995, 1992, 1990, 1986, 1980, 1975, 1965, 1962, 1958, 1952, 1947, 1942, 1937, 1932, 1927, 1922
1215 G ST	2020, 2017, 2014, 2010, 2005, 2002, 2000, 1996, 1995, 1992, 1990, 1986, 1980, 1975, 1970, 1962, 1958, 1952, 1947, 1942, 1937, 1932, 1927, 1922
1215 G ST	2020, 2017, 2014, 2005, 2002, 2000, 1996, 1995, 1992, 1990, 1986, 1980, 1975, 1970, 1965, 1962, 1958, 1952, 1947, 1942, 1937, 1932, 1927, 1922
1215 G ST	2020, 2017, 2010, 2005, 2002, 2000, 1996, 1995, 1992, 1990, 1986, 1980, 1975, 1970, 1965, 1962, 1958, 1952, 1947, 1942, 1937, 1932, 1927, 1922
1216 G	2020, 2017, 2014, 2010, 2005, 2002, 2000, 1996, 1995, 1992, 1990, 1986, 1980, 1975, 1970, 1965, 1962, 1952, 1947, 1942, 1937, 1932, 1927, 1922
1216 G	2020, 2017, 2014, 2010, 2005, 2002, 2000, 1996, 1995, 1992, 1990, 1986, 1980, 1975, 1970, 1965, 1962, 1958, 1947, 1942, 1937, 1932, 1927, 1922
1216 G ST	2020, 2017, 2014, 2010, 2005, 2002, 2000, 1996, 1995, 1992, 1990, 1986, 1980, 1975, 1970, 1962, 1958, 1952, 1947, 1942, 1937, 1932, 1927, 1922
1216 G ST	2020, 2017, 2014, 2010, 2005, 2002, 2000, 1996, 1995, 1992, 1990, 1986, 1980, 1975, 1965, 1962, 1958, 1952, 1947, 1942, 1937, 1932, 1927, 1922
1217 G	2020, 2017, 2014, 2010, 2005, 2002, 2000, 1996, 1995, 1992, 1990, 1986, 1980, 1975, 1970, 1965, 1962, 1958, 1952, 1947, 1942, 1937, 1932, 1927
1219 F	2020, 2017, 2014, 2010, 2005, 2002, 2000, 1996, 1995, 1992, 1990, 1986, 1980, 1975, 1970, 1965, 1962, 1958, 1947, 1942, 1937, 1932, 1927, 1922
1219 F	2020, 2017, 2014, 2010, 2005, 2002, 2000, 1996, 1995, 1992, 1990, 1986, 1980, 1975, 1970, 1965, 1962, 1958, 1952, 1947, 1942, 1937, 1932, 1922
1219 F	2020, 2017, 2014, 2010, 2005, 2002, 2000, 1996, 1995, 1992, 1990, 1986, 1980, 1975, 1970, 1965, 1962, 1958, 1952, 1947, 1937, 1932, 1927, 1922
1219 F	2020, 2017, 2014, 2010, 2005, 2002, 2000, 1996, 1995, 1992, 1990, 1986, 1980, 1975, 1970, 1965, 1962, 1958, 1952, 1947, 1942, 1932, 1927, 1922
1219 F	2020, 2017, 2014, 2010, 2005, 2002, 2000, 1996, 1995, 1992, 1990, 1986, 1980, 1975, 1970, 1965, 1962, 1958, 1952, 1942, 1937, 1932, 1927, 1922
1219 F ST	2020, 2017, 2014, 2010, 2005, 2002, 2000, 1996, 1995, 1992, 1990, 1986, 1980, 1975, 1970, 1962, 1958, 1952, 1947, 1942, 1937, 1932, 1927, 1922
1219 F ST	2020, 2017, 2014, 2010, 2005, 2002, 2000, 1996, 1995, 1992, 1990, 1986, 1980, 1975, 1970, 1965, 1962, 1958, 1952, 1947, 1942, 1937, 1927, 1922
1219 TULARE	2020, 2017, 2014, 2010, 2005, 2002, 2000, 1996, 1995, 1992, 1990, 1986, 1980, 1975, 1970, 1965, 1962, 1952, 1947, 1942, 1937, 1932, 1927, 1922
1219 TULARE	2020, 2017, 2014, 2010, 2005, 2002, 2000, 1996, 1995, 1992, 1990, 1986, 1980, 1975, 1970, 1965, 1962, 1958, 1952, 1947, 1942, 1937, 1927, 1922
1219 TULARE	2020, 2017, 2014, 2010, 2005, 2002, 2000, 1996, 1995, 1992, 1990, 1986, 1980, 1975, 1970, 1965, 1962, 1958, 1952, 1947, 1942, 1937, 1932, 1922
1219 TULARE ST	2020, 2017, 2014, 2010, 2005, 2002, 2000, 1996, 1995, 1992, 1990, 1986, 1980, 1970, 1965, 1962, 1958, 1952, 1947, 1942, 1937, 1932, 1927, 1922
1220 INYO	2020, 2017, 2014, 2010, 2005, 2002, 2000, 1996, 1995, 1992, 1990, 1986, 1980, 1975, 1970, 1965, 1962, 1958, 1952, 1947, 1942, 1937, 1932, 1922

FINDINGS

Address Researched	Address Not Identified in Research Source
1221 F	2020, 2017, 2014, 2010, 2005, 2002, 2000, 1996, 1995, 1992, 1990, 1986, 1980, 1975, 1970, 1965, 1962, 1958, 1947, 1942, 1937, 1932, 1927, 1922
1221 F	2020, 2017, 2014, 2010, 2005, 2002, 2000, 1996, 1995, 1992, 1990, 1986, 1980, 1975, 1970, 1965, 1962, 1952, 1947, 1942, 1937, 1932, 1927, 1922
1221 F	2020, 2017, 2014, 2010, 2005, 2002, 2000, 1996, 1995, 1992, 1990, 1986, 1980, 1975, 1970, 1965, 1962, 1958, 1952, 1947, 1942, 1937, 1932, 1922
1221 F	2020, 2017, 2014, 2010, 2005, 2002, 2000, 1996, 1995, 1992, 1990, 1986, 1980, 1975, 1970, 1965, 1962, 1958, 1952, 1942, 1937, 1932, 1927, 1922
1221 F	2020, 2017, 2014, 2010, 2005, 2002, 2000, 1996, 1995, 1992, 1990, 1986, 1980, 1975, 1970, 1965, 1962, 1958, 1952, 1947, 1937, 1932, 1927, 1922
1221 F ST	2020, 2017, 2014, 2010, 2005, 2002, 2000, 1996, 1995, 1992, 1990, 1986, 1980, 1975, 1970, 1962, 1958, 1952, 1947, 1942, 1937, 1932, 1927, 1922
1221 F ST	2020, 2017, 2014, 2010, 2005, 2002, 2000, 1996, 1995, 1992, 1990, 1986, 1980, 1975, 1970, 1965, 1962, 1958, 1952, 1947, 1942, 1937, 1927, 1922
1221 G	2020, 2017, 2014, 2010, 2005, 2002, 2000, 1996, 1995, 1992, 1990, 1986, 1980, 1975, 1970, 1965, 1962, 1958, 1952, 1947, 1942, 1937, 1932, 1927
1221 TULARE	2020, 2017, 2014, 2010, 2005, 2002, 2000, 1996, 1995, 1992, 1990, 1986, 1980, 1975, 1970, 1965, 1962, 1958, 1952, 1947, 1942, 1937, 1932, 1922
1221 TULARE	2020, 2017, 2014, 2010, 2005, 2002, 2000, 1996, 1995, 1992, 1990, 1986, 1980, 1975, 1970, 1965, 1962, 1958, 1952, 1947, 1942, 1937, 1927, 1922
1222 INYO	2020, 2017, 2014, 2010, 2005, 2002, 2000, 1996, 1995, 1992, 1990, 1986, 1980, 1975, 1970, 1965, 1962, 1958, 1952, 1947, 1942, 1937, 1932, 1927
1223 F	2020, 2017, 2014, 2010, 2005, 2002, 2000, 1996, 1995, 1992, 1990, 1986, 1980, 1975, 1970, 1965, 1962, 1958, 1952, 1947, 1942, 1937, 1932, 1922
1223 F ST	2020, 2017, 2014, 2010, 2005, 2002, 2000, 1996, 1995, 1992, 1990, 1986, 1980, 1975, 1970, 1965, 1962, 1958, 1952, 1947, 1942, 1937, 1927, 1922
1223 TULARE	2020, 2017, 2014, 2010, 2005, 2002, 2000, 1996, 1995, 1992, 1990, 1986, 1980, 1975, 1970, 1965, 1962, 1958, 1952, 1947, 1942, 1937, 1932, 1922
1224 F	2020, 2017, 2014, 2010, 2005, 2002, 2000, 1996, 1995, 1992, 1990, 1986, 1980, 1975, 1970, 1965, 1962, 1958, 1947, 1942, 1937, 1932, 1927, 1922
1224 F	2020, 2017, 2014, 2010, 2005, 2002, 2000, 1996, 1995, 1992, 1990, 1986, 1980, 1975, 1970, 1965, 1962, 1958, 1952, 1947, 1942, 1937, 1932, 1927
1224 F	2020, 2017, 2014, 2010, 2005, 2002, 2000, 1996, 1995, 1992, 1990, 1986, 1980, 1975, 1970, 1965, 1962, 1958, 1952, 1947, 1942, 1937, 1932, 1922
1224 F	2020, 2017, 2014, 2010, 2005, 2002, 2000, 1996, 1995, 1992, 1990, 1986, 1980, 1975, 1970, 1965, 1962, 1958, 1952, 1947, 1937, 1932, 1927, 1922
1224 F	2020, 2017, 2014, 2010, 2005, 2002, 2000, 1996, 1995, 1992, 1990, 1986, 1980, 1975, 1970, 1965, 1962, 1958, 1952, 1947, 1942, 1932, 1927, 1922
1224 F	2020, 2017, 2014, 2010, 2005, 2002, 2000, 1996, 1995, 1992, 1990, 1986, 1980, 1975, 1970, 1965, 1962, 1958, 1952, 1942, 1937, 1932, 1927, 1922
1536 FRESNO ST	2020, 2017, 2014, 2010, 2005, 2002, 2000, 1996, 1995, 1990, 1986, 1980, 1975, 1970, 1965, 1962, 1958, 1952, 1947, 1942, 1937, 1932, 1927, 1922
1536 FRESNO ST	2020, 2017, 2014, 2010, 2005, 2002, 2000, 1995, 1992, 1990, 1986, 1980, 1975, 1970, 1965, 1962, 1958, 1952, 1947, 1942, 1937, 1932, 1927, 1922

FINDINGS

Address Researched	Address Not Identified in Research Source
1536 FRESNO ST	2020, 2017, 2014, 2010, 2005, 2000, 1996, 1995, 1992, 1990, 1986, 1980, 1975, 1970, 1965, 1962, 1958, 1952, 1947, 1942, 1937, 1932, 1927, 1922
1536 FRESNO ST	2020, 2017, 2014, 2010, 2005, 2002, 1996, 1995, 1992, 1990, 1986, 1980, 1975, 1970, 1965, 1962, 1958, 1952, 1947, 1942, 1937, 1932, 1927, 1922
1536 FRESNO ST	2020, 2017, 2014, 2010, 2005, 2002, 2000, 1996, 1995, 1992, 1986, 1980, 1975, 1970, 1965, 1962, 1958, 1952, 1947, 1942, 1937, 1932, 1927, 1922
1536 FRESNO ST	2020, 2017, 2014, 2010, 2005, 2002, 2000, 1996, 1995, 1992, 1990, 1980, 1975, 1970, 1965, 1962, 1958, 1952, 1947, 1942, 1937, 1932, 1927, 1922
1536 FRESNO ST	2020, 2017, 2014, 2010, 2005, 2002, 2000, 1996, 1995, 1992, 1990, 1986, 1975, 1970, 1965, 1962, 1958, 1952, 1947, 1942, 1937, 1932, 1927, 1922
1536 FRESNO ST	2020, 2017, 2014, 2010, 2005, 2002, 2000, 1996, 1995, 1992, 1990, 1986, 1980, 1970, 1965, 1962, 1958, 1952, 1947, 1942, 1937, 1932, 1927, 1922
1536 TULARE	2020, 2017, 2014, 2010, 2005, 2002, 2000, 1996, 1995, 1992, 1990, 1986, 1980, 1975, 1970, 1965, 1958, 1952, 1947, 1942, 1937, 1932, 1927, 1922
1536 TULARE	2020, 2017, 2014, 2010, 2005, 2002, 2000, 1996, 1995, 1992, 1990, 1986, 1980, 1975, 1970, 1965, 1962, 1952, 1947, 1942, 1937, 1932, 1927, 1922
1536 TULARE	2020, 2017, 2014, 2010, 2005, 2002, 2000, 1996, 1995, 1992, 1990, 1986, 1980, 1975, 1970, 1965, 1962, 1958, 1947, 1942, 1937, 1932, 1927, 1922
1536 TULARE	2020, 2017, 2014, 2010, 2005, 2002, 2000, 1996, 1995, 1992, 1990, 1986, 1980, 1975, 1970, 1965, 1962, 1958, 1952, 1947, 1942, 1937, 1927, 1922
1536 TULARE	2020, 2017, 2014, 2010, 2005, 2002, 2000, 1996, 1995, 1992, 1990, 1986, 1980, 1975, 1970, 1965, 1962, 1958, 1952, 1947, 1942, 1932, 1927, 1922
1536 TULARE	2020, 2017, 2014, 2010, 2005, 2002, 2000, 1996, 1995, 1992, 1990, 1986, 1980, 1975, 1970, 1965, 1962, 1958, 1952, 1947, 1942, 1937, 1932, 1922
1536 TULARE	2020, 2017, 2014, 2010, 2005, 2002, 2000, 1996, 1995, 1992, 1990, 1986, 1980, 1975, 1970, 1965, 1962, 1958, 1952, 1947, 1937, 1932, 1927, 1922
1536 TULARE	2020, 2017, 2014, 2010, 2005, 2002, 2000, 1996, 1995, 1992, 1990, 1986, 1980, 1975, 1970, 1965, 1962, 1958, 1952, 1942, 1937, 1932, 1927, 1922
1536 TULARE ST	2020, 2017, 2014, 2010, 2005, 2002, 2000, 1996, 1995, 1992, 1990, 1986, 1980, 1975, 1970, 1962, 1958, 1952, 1947, 1942, 1937, 1932, 1927, 1922
1536 TULARE ST	2020, 2017, 2014, 2010, 2005, 2002, 2000, 1996, 1995, 1992, 1990, 1986, 1980, 1975, 1965, 1962, 1958, 1952, 1947, 1942, 1937, 1932, 1927, 1922
1536 TULARE ST	2020, 2017, 2014, 2010, 2005, 2002, 2000, 1996, 1995, 1992, 1990, 1986, 1980, 1970, 1965, 1962, 1958, 1952, 1947, 1942, 1937, 1932, 1927, 1922
1536 TULARE ST	2020, 2017, 2014, 2010, 2005, 2002, 2000, 1996, 1995, 1992, 1990, 1980, 1975, 1970, 1965, 1962, 1958, 1952, 1947, 1942, 1937, 1932, 1927, 1922
1536 TULARE ST	2020, 2017, 2014, 2010, 2005, 2002, 2000, 1996, 1995, 1992, 1986, 1980, 1975, 1970, 1965, 1962, 1958, 1952, 1947, 1942, 1937, 1932, 1927, 1922
1536 TULARE ST	2020, 2017, 2014, 2010, 2005, 2002, 2000, 1996, 1995, 1990, 1986, 1980, 1975, 1970, 1965, 1962, 1958, 1952, 1947, 1942, 1937, 1932, 1927, 1922
1536 TULARE ST	2020, 2017, 2014, 2010, 2005, 2000, 1996, 1995, 1992, 1990, 1986, 1980, 1975, 1970, 1965, 1962, 1958, 1952, 1947, 1942, 1937, 1932, 1927, 1922
1536 TULARE ST	2020, 2017, 2014, 2010, 2005, 2002, 1996, 1995, 1992, 1990, 1986, 1980, 1975, 1970, 1965, 1962, 1958, 1952, 1947, 1942, 1937, 1932, 1927, 1922

FINDINGS

Address Researched	Address Not Identified in Research Source
1536 TULARE ST	2020, 2017, 2014, 2010, 2005, 2002, 2000, 1996, 1992, 1990, 1986, 1980, 1975, 1970, 1965, 1962, 1958, 1952, 1947, 1942, 1937, 1932, 1927, 1922
1536 TULARE ST	2020, 2017, 2014, 2005, 2002, 2000, 1996, 1995, 1992, 1990, 1986, 1980, 1975, 1970, 1965, 1962, 1958, 1952, 1947, 1942, 1937, 1932, 1927, 1922
1536 TULARE ST	2020, 2017, 2010, 2005, 2002, 2000, 1996, 1995, 1992, 1990, 1986, 1980, 1975, 1970, 1965, 1962, 1958, 1952, 1947, 1942, 1937, 1932, 1927, 1922
1537 KERN	2020, 2017, 2014, 2010, 2005, 2002, 2000, 1996, 1995, 1992, 1990, 1986, 1980, 1975, 1970, 1965, 1958, 1952, 1947, 1942, 1937, 1932, 1927, 1922
1537 KERN	2020, 2017, 2014, 2010, 2005, 2002, 2000, 1996, 1995, 1992, 1990, 1986, 1980, 1975, 1970, 1965, 1962, 1958, 1947, 1942, 1937, 1932, 1927, 1922
1537 KERN	2020, 2017, 2014, 2010, 2005, 2002, 2000, 1996, 1995, 1992, 1990, 1986, 1980, 1975, 1970, 1965, 1962, 1952, 1947, 1942, 1937, 1932, 1927, 1922
1537 KERN	2020, 2017, 2014, 2010, 2005, 2002, 2000, 1996, 1995, 1992, 1990, 1986, 1980, 1975, 1970, 1965, 1962, 1958, 1952, 1942, 1937, 1932, 1927, 1922
1537 KERN	2020, 2017, 2014, 2010, 2005, 2002, 2000, 1996, 1995, 1992, 1990, 1986, 1980, 1975, 1970, 1965, 1962, 1958, 1952, 1947, 1937, 1932, 1927, 1922
1537 KERN	2020, 2017, 2014, 2010, 2005, 2002, 2000, 1996, 1995, 1992, 1990, 1986, 1980, 1975, 1970, 1965, 1962, 1958, 1952, 1947, 1942, 1937, 1927, 1922
1537 TULARE	2020, 2017, 2014, 2010, 2005, 2002, 2000, 1996, 1995, 1992, 1990, 1986, 1980, 1975, 1970, 1965, 1962, 1958, 1952, 1947, 1942, 1937, 1932, 1922
1538 FRESNO	2020, 2017, 2014, 2010, 2005, 2002, 2000, 1996, 1995, 1992, 1990, 1986, 1980, 1975, 1970, 1965, 1962, 1952, 1947, 1942, 1937, 1932, 1927, 1922
1538 FRESNO	2020, 2017, 2014, 2010, 2005, 2002, 2000, 1996, 1995, 1992, 1990, 1986, 1980, 1975, 1970, 1965, 1962, 1958, 1947, 1942, 1937, 1932, 1927, 1922
1538 FRESNO	2020, 2017, 2014, 2010, 2005, 2002, 2000, 1996, 1995, 1992, 1990, 1986, 1980, 1975, 1970, 1965, 1962, 1958, 1952, 1947, 1942, 1937, 1932, 1922
1538 FRESNO	2020, 2017, 2014, 2010, 2005, 2002, 2000, 1996, 1995, 1992, 1990, 1986, 1980, 1975, 1970, 1965, 1962, 1958, 1952, 1947, 1942, 1937, 1927, 1922
1538 FRESNO	2020, 2017, 2014, 2010, 2005, 2002, 2000, 1996, 1995, 1992, 1990, 1986, 1980, 1975, 1970, 1965, 1962, 1958, 1952, 1947, 1937, 1932, 1927, 1922
1538 FRESNO	2020, 2017, 2014, 2010, 2005, 2002, 2000, 1996, 1995, 1992, 1990, 1986, 1980, 1975, 1970, 1965, 1962, 1958, 1952, 1947, 1942, 1932, 1927, 1922
1538 FRESNO	2020, 2017, 2014, 2010, 2005, 2002, 2000, 1996, 1995, 1992, 1990, 1986, 1980, 1975, 1970, 1965, 1962, 1958, 1952, 1942, 1937, 1932, 1927, 1922
1538 TULARE	2020, 2017, 2014, 2010, 2005, 2002, 2000, 1996, 1995, 1992, 1990, 1986, 1980, 1975, 1970, 1965, 1962, 1958, 1947, 1942, 1937, 1932, 1927, 1922
1538 TULARE	2020, 2017, 2014, 2010, 2005, 2002, 2000, 1996, 1995, 1992, 1990, 1986, 1980, 1975, 1970, 1965, 1962, 1952, 1947, 1942, 1937, 1932, 1927, 1922
1538 TULARE	2020, 2017, 2014, 2010, 2005, 2002, 2000, 1996, 1995, 1992, 1990, 1986, 1980, 1975, 1970, 1965, 1958, 1952, 1947, 1942, 1937, 1932, 1927, 1922
1538 TULARE	2020, 2017, 2014, 2010, 2005, 2002, 2000, 1996, 1995, 1992, 1990, 1986, 1980, 1975, 1970, 1965, 1962, 1958, 1952, 1942, 1937, 1932, 1927, 1922
1538 TULARE	2020, 2017, 2014, 2010, 2005, 2002, 2000, 1996, 1995, 1992, 1990, 1986, 1980, 1975, 1970, 1965, 1962, 1958, 1952, 1947, 1937, 1932, 1927, 1922

FINDINGS

Address Researched	Address Not Identified in Research Source
1538 TULARE	2020, 2017, 2014, 2010, 2005, 2002, 2000, 1996, 1995, 1992, 1990, 1986, 1980, 1975, 1970, 1965, 1962, 1958, 1952, 1947, 1942, 1937, 1927, 1922
1538 TULARE	2020, 2017, 2014, 2010, 2005, 2002, 2000, 1996, 1995, 1992, 1990, 1986, 1980, 1975, 1970, 1965, 1962, 1958, 1952, 1947, 1942, 1932, 1927, 1922
1538 TULARE	2020, 2017, 2014, 2010, 2005, 2002, 2000, 1996, 1995, 1992, 1990, 1986, 1980, 1975, 1970, 1965, 1962, 1958, 1952, 1947, 1942, 1937, 1932, 1922
1538 TULARE ST	2020, 2017, 2014, 2010, 2005, 2002, 2000, 1996, 1995, 1992, 1990, 1986, 1980, 1975, 1970, 1962, 1958, 1952, 1947, 1942, 1937, 1932, 1927, 1922
1538 TULARE ST	2020, 2017, 2014, 2010, 2005, 2002, 2000, 1996, 1995, 1992, 1990, 1986, 1980, 1975, 1965, 1962, 1958, 1952, 1947, 1942, 1937, 1932, 1927, 1922
1538 TULARE ST	2020, 2017, 2014, 2010, 2005, 2002, 2000, 1996, 1992, 1990, 1986, 1980, 1975, 1970, 1965, 1962, 1958, 1952, 1947, 1942, 1937, 1932, 1927, 1922
1538 TULARE ST	2020, 2017, 2014, 2010, 2005, 2002, 2000, 1995, 1992, 1990, 1986, 1980, 1975, 1970, 1965, 1962, 1958, 1952, 1947, 1942, 1937, 1932, 1927, 1922
1538 TULARE ST	2020, 2017, 2014, 2010, 2005, 2002, 2000, 1996, 1995, 1992, 1986, 1980, 1975, 1970, 1965, 1962, 1958, 1952, 1947, 1942, 1937, 1932, 1927, 1922
1538 TULARE ST	2020, 2017, 2014, 2010, 2005, 2002, 2000, 1996, 1995, 1992, 1990, 1980, 1975, 1970, 1965, 1962, 1958, 1952, 1947, 1942, 1937, 1932, 1927, 1922
1538 TULARE ST	2020, 2017, 2014, 2010, 2005, 2002, 2000, 1996, 1995, 1992, 1990, 1986, 1980, 1970, 1965, 1962, 1958, 1952, 1947, 1942, 1937, 1932, 1927, 1922
1539 FRESNO ST	2020, 2017, 2014, 2010, 2005, 2002, 2000, 1996, 1995, 1992, 1990, 1986, 1980, 1970, 1965, 1962, 1958, 1952, 1947, 1942, 1937, 1932, 1927, 1922
1539 FRESNO ST	2020, 2017, 2014, 2010, 2005, 2002, 2000, 1996, 1995, 1992, 1990, 1986, 1975, 1970, 1965, 1962, 1958, 1952, 1947, 1942, 1937, 1932, 1927, 1922
1539 FRESNO ST	2020, 2017, 2014, 2010, 2005, 2002, 2000, 1996, 1995, 1992, 1986, 1980, 1975, 1970, 1965, 1962, 1958, 1952, 1947, 1942, 1937, 1932, 1927, 1922
1539 FRESNO ST	2020, 2017, 2014, 2010, 2005, 2002, 2000, 1996, 1995, 1992, 1990, 1980, 1975, 1970, 1965, 1962, 1958, 1952, 1947, 1942, 1937, 1932, 1927, 1922
1539 KERN	2020, 2017, 2014, 2010, 2005, 2002, 2000, 1996, 1995, 1992, 1990, 1986, 1980, 1975, 1970, 1965, 1958, 1952, 1947, 1942, 1937, 1932, 1927, 1922
1539 KERN	2020, 2017, 2014, 2010, 2005, 2002, 2000, 1996, 1995, 1992, 1990, 1986, 1980, 1975, 1970, 1965, 1962, 1952, 1947, 1942, 1937, 1932, 1927, 1922
1539 KERN	2020, 2017, 2014, 2010, 2005, 2002, 2000, 1996, 1995, 1992, 1990, 1986, 1980, 1975, 1970, 1965, 1962, 1958, 1947, 1942, 1937, 1932, 1927, 1922
1539 KERN	2020, 2017, 2014, 2010, 2005, 2002, 2000, 1996, 1995, 1992, 1990, 1986, 1980, 1975, 1970, 1965, 1962, 1958, 1952, 1947, 1942, 1937, 1932, 1927
1539 KERN	2020, 2017, 2014, 2010, 2005, 2002, 2000, 1996, 1995, 1992, 1990, 1986, 1980, 1975, 1970, 1965, 1962, 1958, 1952, 1947, 1942, 1937, 1927, 1922
1539 KERN	2020, 2017, 2014, 2010, 2005, 2002, 2000, 1996, 1995, 1992, 1990, 1986, 1980, 1975, 1970, 1965, 1962, 1958, 1952, 1947, 1937, 1932, 1927, 1922
1539 KERN	2020, 2017, 2014, 2010, 2005, 2002, 2000, 1996, 1995, 1992, 1990, 1986, 1980, 1975, 1970, 1965, 1962, 1958, 1952, 1942, 1937, 1932, 1927, 1922
1539 TULARE	2020, 2017, 2014, 2010, 2005, 2002, 2000, 1996, 1995, 1992, 1990, 1986, 1980, 1975, 1970, 1965, 1962, 1958, 1947, 1942, 1937, 1932, 1927, 1922

FINDINGS

Address Researched	Address Not Identified in Research Source
1539 TULARE	2020, 2017, 2014, 2010, 2005, 2002, 2000, 1996, 1995, 1992, 1990, 1986, 1980, 1975, 1970, 1965, 1962, 1952, 1947, 1942, 1937, 1932, 1927, 1922
1539 TULARE	2020, 2017, 2014, 2010, 2005, 2002, 2000, 1996, 1995, 1992, 1990, 1986, 1980, 1975, 1970, 1965, 1958, 1952, 1947, 1942, 1937, 1932, 1927, 1922
1539 TULARE	2020, 2017, 2014, 2010, 2005, 2002, 2000, 1996, 1995, 1992, 1990, 1986, 1980, 1975, 1970, 1965, 1962, 1958, 1952, 1942, 1937, 1932, 1927, 1922
1539 TULARE	2020, 2017, 2014, 2010, 2005, 2002, 2000, 1996, 1995, 1992, 1990, 1986, 1980, 1975, 1970, 1965, 1962, 1958, 1952, 1947, 1937, 1932, 1927, 1922
1539 TULARE	2020, 2017, 2014, 2010, 2005, 2002, 2000, 1996, 1995, 1992, 1990, 1986, 1980, 1975, 1970, 1965, 1962, 1958, 1952, 1947, 1942, 1937, 1927, 1922
1539 TULARE	2020, 2017, 2014, 2010, 2005, 2002, 2000, 1996, 1995, 1992, 1990, 1986, 1980, 1975, 1970, 1965, 1962, 1958, 1952, 1947, 1942, 1932, 1927, 1922
1539 TULARE	2020, 2017, 2014, 2010, 2005, 2002, 2000, 1996, 1995, 1992, 1990, 1986, 1980, 1975, 1970, 1965, 1962, 1958, 1952, 1947, 1942, 1937, 1932, 1922
1540 FRESNO ST	2020, 2017, 2014, 2010, 2005, 2002, 2000, 1996, 1995, 1992, 1990, 1986, 1980, 1975, 1965, 1962, 1958, 1952, 1947, 1942, 1937, 1932, 1927, 1922
1540 FRESNO ST	2020, 2017, 2014, 2010, 2005, 2002, 2000, 1996, 1995, 1992, 1990, 1986, 1980, 1975, 1970, 1962, 1958, 1952, 1947, 1942, 1937, 1932, 1927, 1922
1540 FRESNO ST	2020, 2017, 2014, 2010, 2005, 2002, 2000, 1996, 1995, 1992, 1990, 1986, 1975, 1970, 1965, 1962, 1958, 1952, 1947, 1942, 1937, 1932, 1927, 1922
1540 FRESNO ST	2020, 2017, 2014, 2010, 2005, 2002, 2000, 1996, 1995, 1992, 1990, 1986, 1980, 1970, 1965, 1962, 1958, 1952, 1947, 1942, 1937, 1932, 1927, 1922
1540 KERN	2020, 2017, 2014, 2010, 2005, 2002, 2000, 1996, 1995, 1992, 1990, 1986, 1980, 1975, 1970, 1965, 1962, 1958, 1952, 1947, 1942, 1937, 1927, 1922
1540 TULARE	2020, 2017, 2014, 2010, 2005, 2002, 2000, 1996, 1995, 1992, 1990, 1986, 1980, 1975, 1970, 1965, 1962, 1958, 1947, 1942, 1937, 1932, 1927, 1922
1540 TULARE	2020, 2017, 2014, 2010, 2005, 2002, 2000, 1996, 1995, 1992, 1990, 1986, 1980, 1975, 1970, 1965, 1962, 1958, 1952, 1942, 1937, 1932, 1927, 1922
1541 KERN	2020, 2017, 2014, 2010, 2005, 2002, 2000, 1996, 1995, 1992, 1990, 1986, 1980, 1975, 1970, 1965, 1962, 1958, 1947, 1942, 1937, 1932, 1927, 1922
1541 KERN	2020, 2017, 2014, 2010, 2005, 2002, 2000, 1996, 1995, 1992, 1990, 1986, 1980, 1975, 1970, 1965, 1962, 1952, 1947, 1942, 1937, 1932, 1927, 1922
1541 KERN	2020, 2017, 2014, 2010, 2005, 2002, 2000, 1996, 1995, 1992, 1990, 1986, 1980, 1975, 1970, 1965, 1958, 1952, 1947, 1942, 1937, 1932, 1927, 1922
1541 KERN	2020, 2017, 2014, 2010, 2005, 2002, 2000, 1996, 1995, 1992, 1990, 1986, 1980, 1975, 1970, 1965, 1962, 1958, 1952, 1942, 1937, 1932, 1927, 1922
1541 KERN	2020, 2017, 2014, 2010, 2005, 2002, 2000, 1996, 1995, 1992, 1990, 1986, 1980, 1975, 1970, 1965, 1962, 1958, 1952, 1947, 1937, 1932, 1927, 1922
1541 KERN	2020, 2017, 2014, 2010, 2005, 2002, 2000, 1996, 1995, 1992, 1990, 1986, 1980, 1975, 1970, 1965, 1962, 1958, 1952, 1947, 1942, 1937, 1927, 1922
1541 MARIPOSA ST	2020, 2017, 2014, 2010, 2005, 2002, 2000, 1996, 1995, 1992, 1990, 1986, 1980, 1975, 1970, 1965, 1962, 1952, 1947, 1942, 1937, 1932, 1927, 1922
1542 FRESNO	2020, 2017, 2014, 2010, 2005, 2002, 2000, 1996, 1995, 1992, 1990, 1986, 1980, 1975, 1970, 1965, 1962, 1958, 1952, 1947, 1942, 1937, 1927, 1922

FINDINGS

Address Researched	Address Not Identified in Research Source
1542 FRESNO	2020, 2017, 2014, 2010, 2005, 2002, 2000, 1996, 1995, 1992, 1990, 1986, 1980, 1975, 1970, 1965, 1962, 1958, 1952, 1947, 1942, 1937, 1932, 1922
1542 FRESNO	2020, 2017, 2014, 2010, 2005, 2002, 2000, 1996, 1995, 1992, 1990, 1986, 1980, 1975, 1970, 1965, 1962, 1958, 1952, 1947, 1942, 1932, 1927, 1922
1542 FRESNO ST	2020, 2017, 2014, 2010, 2005, 2002, 2000, 1996, 1995, 1992, 1990, 1986, 1980, 1975, 1970, 1962, 1958, 1952, 1947, 1942, 1937, 1932, 1927, 1922
1542 FRESNO ST	2020, 2017, 2014, 2010, 2005, 2002, 2000, 1996, 1995, 1992, 1990, 1986, 1980, 1975, 1965, 1962, 1958, 1952, 1947, 1942, 1937, 1932, 1927, 1922
1542 FRESNO ST	2020, 2017, 2014, 2010, 2005, 2002, 2000, 1996, 1995, 1992, 1990, 1986, 1980, 1970, 1965, 1962, 1958, 1952, 1947, 1942, 1937, 1932, 1927, 1922
1542 FRESNO ST	2020, 2017, 2014, 2010, 2005, 2002, 2000, 1996, 1995, 1992, 1990, 1986, 1975, 1970, 1965, 1962, 1958, 1952, 1947, 1942, 1937, 1932, 1927, 1922
1542 KERN	2020, 2017, 2014, 2010, 2005, 2002, 2000, 1996, 1995, 1992, 1990, 1986, 1980, 1975, 1970, 1965, 1958, 1952, 1947, 1942, 1937, 1932, 1927, 1922
1542 KERN	2020, 2017, 2014, 2010, 2005, 2002, 2000, 1996, 1995, 1992, 1990, 1986, 1980, 1975, 1970, 1965, 1962, 1958, 1947, 1942, 1937, 1932, 1927, 1922
1542 KERN	2020, 2017, 2014, 2010, 2005, 2002, 2000, 1996, 1995, 1992, 1990, 1986, 1980, 1975, 1970, 1965, 1962, 1952, 1947, 1942, 1937, 1932, 1927, 1922
1542 KERN	2020, 2017, 2014, 2010, 2005, 2002, 2000, 1996, 1995, 1992, 1990, 1986, 1980, 1975, 1970, 1965, 1962, 1958, 1952, 1947, 1937, 1932, 1927, 1922
1542 KERN	2020, 2017, 2014, 2010, 2005, 2002, 2000, 1996, 1995, 1992, 1990, 1986, 1980, 1975, 1970, 1965, 1962, 1958, 1952, 1942, 1937, 1932, 1927, 1922
1542 KERN	2020, 2017, 2014, 2010, 2005, 2002, 2000, 1996, 1995, 1992, 1990, 1986, 1980, 1975, 1970, 1965, 1962, 1958, 1952, 1947, 1942, 1937, 1927, 1922
1542 KERN ST	2020, 2017, 2014, 2010, 2005, 2002, 2000, 1996, 1995, 1992, 1990, 1986, 1980, 1975, 1970, 1962, 1958, 1952, 1947, 1942, 1937, 1932, 1927, 1922
1542 KERN ST	2020, 2017, 2014, 2010, 2005, 2002, 2000, 1996, 1995, 1992, 1990, 1986, 1980, 1975, 1965, 1962, 1958, 1952, 1947, 1942, 1937, 1932, 1927, 1922
1542 KERN ST	2020, 2017, 2014, 2010, 2005, 2002, 2000, 1996, 1995, 1992, 1990, 1986, 1975, 1970, 1965, 1962, 1958, 1952, 1947, 1942, 1937, 1932, 1927, 1922
1542 KERN ST	2020, 2017, 2014, 2010, 2005, 2002, 2000, 1996, 1995, 1992, 1990, 1986, 1980, 1970, 1965, 1962, 1958, 1952, 1947, 1942, 1937, 1932, 1927, 1922
1542 KERN ST	2020, 2017, 2014, 2010, 2005, 2002, 2000, 1996, 1995, 1992, 1990, 1980, 1975, 1970, 1965, 1962, 1958, 1952, 1947, 1942, 1937, 1932, 1927, 1922
1542 KERN ST	2020, 2017, 2014, 2010, 2005, 2002, 2000, 1996, 1995, 1990, 1986, 1980, 1975, 1970, 1965, 1962, 1958, 1952, 1947, 1942, 1937, 1932, 1927, 1922
1542 KERN ST	2020, 2017, 2014, 2010, 2005, 2002, 2000, 1995, 1992, 1990, 1986, 1980, 1975, 1970, 1965, 1962, 1958, 1952, 1947, 1942, 1937, 1932, 1927, 1922
1542 KERN ST	2020, 2017, 2014, 2010, 2005, 2002, 2000, 1996, 1992, 1990, 1986, 1980, 1975, 1970, 1965, 1962, 1958, 1952, 1947, 1942, 1937, 1932, 1927, 1922
1542 KERN ST	2020, 2017, 2014, 2005, 2002, 2000, 1996, 1995, 1992, 1990, 1986, 1980, 1975, 1970, 1965, 1962, 1958, 1952, 1947, 1942, 1937, 1932, 1927, 1922
1542 KERN ST	2020, 2017, 2010, 2005, 2002, 2000, 1996, 1995, 1992, 1990, 1986, 1980, 1975, 1970, 1965, 1962, 1958, 1952, 1947, 1942, 1937, 1932, 1927, 1922

FINDINGS

Address Researched	Address Not Identified in Research Source
1542 KERN ST	2017, 2014, 2010, 2005, 2002, 2000, 1996, 1995, 1992, 1990, 1986, 1980, 1975, 1970, 1965, 1962, 1958, 1952, 1947, 1942, 1937, 1932, 1927, 1922
1542 TULARE	2020, 2017, 2014, 2010, 2005, 2002, 2000, 1996, 1995, 1992, 1990, 1986, 1980, 1975, 1970, 1965, 1958, 1952, 1947, 1942, 1937, 1932, 1927, 1922
1542 TULARE	2020, 2017, 2014, 2010, 2005, 2002, 2000, 1996, 1995, 1992, 1990, 1986, 1980, 1975, 1970, 1965, 1962, 1952, 1947, 1942, 1937, 1932, 1927, 1922
1542 TULARE	2020, 2017, 2014, 2010, 2005, 2002, 2000, 1996, 1995, 1992, 1990, 1986, 1980, 1975, 1970, 1965, 1962, 1958, 1952, 1947, 1942, 1937, 1927, 1922
1542 TULARE	2020, 2017, 2014, 2010, 2005, 2002, 2000, 1996, 1995, 1992, 1990, 1986, 1980, 1975, 1970, 1965, 1962, 1958, 1952, 1947, 1942, 1932, 1927, 1922
1542 TULARE	2020, 2017, 2014, 2010, 2005, 2002, 2000, 1996, 1995, 1992, 1990, 1986, 1980, 1975, 1970, 1965, 1962, 1958, 1952, 1947, 1942, 1937, 1932, 1922
1542 TULARE	2020, 2017, 2014, 2010, 2005, 2002, 2000, 1996, 1995, 1992, 1990, 1986, 1980, 1975, 1970, 1965, 1962, 1958, 1952, 1942, 1937, 1932, 1927, 1922
1542 TULARE	2020, 2017, 2014, 2010, 2005, 2002, 2000, 1996, 1995, 1992, 1990, 1986, 1980, 1975, 1970, 1965, 1962, 1958, 1947, 1942, 1937, 1932, 1927, 1922
1542 TULARE	2020, 2017, 2014, 2010, 2005, 2002, 2000, 1996, 1995, 1992, 1990, 1986, 1980, 1975, 1970, 1965, 1962, 1958, 1952, 1947, 1937, 1932, 1927, 1922
1542 TULARE ST	2020, 2017, 2014, 2010, 2005, 2002, 2000, 1996, 1995, 1992, 1990, 1986, 1980, 1975, 1970, 1962, 1958, 1952, 1947, 1942, 1937, 1932, 1927, 1922
1542 TULARE ST	2020, 2017, 2014, 2010, 2005, 2002, 2000, 1996, 1995, 1992, 1990, 1986, 1980, 1975, 1965, 1962, 1958, 1952, 1947, 1942, 1937, 1932, 1927, 1922
1542 TULARE ST	2020, 2017, 2014, 2010, 2002, 2000, 1996, 1995, 1992, 1990, 1986, 1980, 1975, 1970, 1965, 1962, 1958, 1952, 1947, 1942, 1937, 1932, 1927, 1922
1542 TULARE ST	2020, 2017, 2014, 2010, 2005, 2002, 2000, 1996, 1992, 1990, 1986, 1980, 1975, 1970, 1965, 1962, 1958, 1952, 1947, 1942, 1937, 1932, 1927, 1922
1542 TULARE ST	2020, 2017, 2014, 2010, 2005, 2002, 2000, 1995, 1992, 1990, 1986, 1980, 1975, 1970, 1965, 1962, 1958, 1952, 1947, 1942, 1937, 1932, 1927, 1922
1542 TULARE ST	2020, 2017, 2014, 2010, 2005, 2002, 1996, 1995, 1992, 1990, 1986, 1980, 1975, 1970, 1965, 1962, 1958, 1952, 1947, 1942, 1937, 1932, 1927, 1922
1542 TULARE ST	2020, 2017, 2014, 2010, 2005, 2000, 1996, 1995, 1992, 1990, 1986, 1980, 1975, 1970, 1965, 1962, 1958, 1952, 1947, 1942, 1937, 1932, 1927, 1922
1542 TULARE ST	2020, 2017, 2014, 2010, 2005, 2002, 2000, 1996, 1995, 1990, 1986, 1980, 1975, 1970, 1965, 1962, 1958, 1952, 1947, 1942, 1937, 1932, 1927, 1922
1542 TULARE ST	2020, 2017, 2014, 2010, 2005, 2002, 2000, 1996, 1995, 1992, 1986, 1980, 1975, 1970, 1965, 1962, 1958, 1952, 1947, 1942, 1937, 1932, 1927, 1922
1542 TULARE ST	2020, 2017, 2014, 2010, 2005, 2002, 2000, 1996, 1995, 1992, 1990, 1986, 1980, 1970, 1965, 1962, 1958, 1952, 1947, 1942, 1937, 1932, 1927, 1922
1542 TULARE ST	2020, 2017, 2014, 2010, 2005, 2002, 2000, 1996, 1995, 1992, 1990, 1980, 1975, 1970, 1965, 1962, 1958, 1952, 1947, 1942, 1937, 1932, 1927, 1922
1543 FRESNO	2020, 2017, 2014, 2010, 2005, 2002, 2000, 1996, 1995, 1992, 1990, 1986, 1980, 1975, 1970, 1965, 1962, 1952, 1947, 1942, 1937, 1932, 1927, 1922
1543 FRESNO	2020, 2017, 2014, 2010, 2005, 2002, 2000, 1996, 1995, 1992, 1990, 1986, 1980, 1975, 1970, 1965, 1962, 1958, 1952, 1947, 1937, 1932, 1927, 1922

FINDINGS

Address Researched	Address Not Identified in Research Source
1543 FRESNO	2020, 2017, 2014, 2010, 2005, 2002, 2000, 1996, 1995, 1992, 1990, 1986, 1980, 1975, 1970, 1965, 1962, 1958, 1952, 1947, 1942, 1932, 1927, 1922
1543 FRESNO	2020, 2017, 2014, 2010, 2005, 2002, 2000, 1996, 1995, 1992, 1990, 1986, 1980, 1975, 1970, 1965, 1962, 1958, 1952, 1942, 1937, 1932, 1927, 1922
1543 FRESNO	2020, 2017, 2014, 2010, 2005, 2002, 2000, 1996, 1995, 1992, 1990, 1986, 1980, 1975, 1970, 1965, 1962, 1958, 1952, 1947, 1942, 1937, 1932, 1922
1543 FRESNO	2020, 2017, 2014, 2010, 2005, 2002, 2000, 1996, 1995, 1992, 1990, 1986, 1980, 1975, 1970, 1965, 1962, 1958, 1952, 1947, 1942, 1937, 1927, 1922
1543 FRESNO ST	2020, 2017, 2014, 2010, 2005, 2002, 2000, 1996, 1995, 1992, 1990, 1986, 1980, 1975, 1965, 1962, 1958, 1952, 1947, 1942, 1937, 1932, 1927, 1922
1543 FRESNO ST	2020, 2017, 2014, 2010, 2005, 2002, 2000, 1996, 1995, 1992, 1990, 1986, 1975, 1970, 1965, 1962, 1958, 1952, 1947, 1942, 1937, 1932, 1927, 1922
1543 FRESNO ST	2020, 2017, 2014, 2010, 2005, 2002, 2000, 1996, 1995, 1992, 1990, 1986, 1980, 1970, 1965, 1962, 1958, 1952, 1947, 1942, 1937, 1932, 1927, 1922
1543 FRESNO ST	2020, 2017, 2014, 2010, 2005, 2002, 2000, 1996, 1995, 1992, 1986, 1980, 1975, 1970, 1965, 1962, 1958, 1952, 1947, 1942, 1937, 1932, 1927, 1922
1543 FRESNO ST	2020, 2017, 2014, 2010, 2005, 2000, 1996, 1995, 1992, 1990, 1986, 1980, 1975, 1970, 1965, 1962, 1958, 1952, 1947, 1942, 1937, 1932, 1927, 1922
1543 TULARE	2020, 2017, 2014, 2010, 2005, 2002, 2000, 1996, 1995, 1992, 1990, 1986, 1980, 1975, 1970, 1965, 1962, 1958, 1952, 1947, 1942, 1937, 1927, 1922
1543 TULARE	2020, 2017, 2014, 2010, 2005, 2002, 2000, 1996, 1995, 1992, 1990, 1986, 1980, 1975, 1970, 1965, 1962, 1958, 1952, 1947, 1942, 1932, 1927, 1922
1543 TULARE	2020, 2017, 2014, 2010, 2005, 2002, 2000, 1996, 1995, 1992, 1990, 1986, 1980, 1975, 1970, 1965, 1962, 1958, 1952, 1947, 1942, 1937, 1932, 1922
1544 FRESNO	2020, 2017, 2014, 2010, 2005, 2002, 2000, 1996, 1995, 1992, 1990, 1986, 1980, 1975, 1970, 1965, 1962, 1958, 1952, 1947, 1942, 1937, 1932, 1922
1544 FRESNO	2020, 2017, 2014, 2010, 2005, 2002, 2000, 1996, 1995, 1992, 1990, 1986, 1980, 1975, 1970, 1965, 1962, 1958, 1952, 1947, 1942, 1937, 1927, 1922
1544 FRESNO	2020, 2017, 2014, 2010, 2005, 2002, 2000, 1996, 1995, 1992, 1990, 1986, 1980, 1975, 1970, 1965, 1962, 1958, 1952, 1942, 1937, 1932, 1927, 1922
1544 TULARE	2020, 2017, 2014, 2010, 2005, 2002, 2000, 1996, 1995, 1992, 1990, 1986, 1980, 1975, 1970, 1965, 1962, 1958, 1952, 1947, 1937, 1932, 1927, 1922
1544 TULARE	2020, 2017, 2014, 2010, 2005, 2002, 2000, 1996, 1995, 1992, 1990, 1986, 1980, 1975, 1970, 1965, 1962, 1958, 1952, 1947, 1942, 1937, 1927, 1922
1544 TULARE	2020, 2017, 2014, 2010, 2005, 2002, 2000, 1996, 1995, 1992, 1990, 1986, 1980, 1975, 1970, 1965, 1962, 1958, 1952, 1947, 1942, 1932, 1927, 1922
1544 TULARE	2020, 2017, 2014, 2010, 2005, 2002, 2000, 1996, 1995, 1992, 1990, 1986, 1980, 1975, 1970, 1965, 1962, 1958, 1952, 1947, 1942, 1937, 1932, 1922
1545 FRESNO	2020, 2017, 2014, 2010, 2005, 2002, 2000, 1996, 1995, 1992, 1990, 1986, 1980, 1975, 1970, 1965, 1962, 1958, 1952, 1942, 1937, 1932, 1927, 1922
1545 TULARE	2020, 2017, 2014, 2010, 2005, 2002, 2000, 1996, 1995, 1992, 1990, 1986, 1980, 1975, 1970, 1965, 1962, 1958, 1952, 1947, 1942, 1937, 1932, 1922
1545 TULARE ST	2020, 2017, 2014, 2010, 2005, 2002, 1996, 1995, 1992, 1990, 1986, 1980, 1975, 1970, 1965, 1962, 1958, 1952, 1947, 1942, 1937, 1932, 1927, 1922

FINDINGS

Address Researched	Address Not Identified in Research Source
1545 TULARE ST	2020, 2017, 2014, 2010, 2005, 2002, 2000, 1995, 1992, 1990, 1986, 1980, 1975, 1970, 1965, 1962, 1958, 1952, 1947, 1942, 1937, 1932, 1927, 1922
1545 TULARE ST	2020, 2017, 2014, 2010, 2005, 2002, 2000, 1996, 1992, 1990, 1986, 1980, 1975, 1970, 1965, 1962, 1958, 1952, 1947, 1942, 1937, 1932, 1927, 1922
1545 TULARE ST	2020, 2017, 2014, 2005, 2002, 2000, 1996, 1995, 1992, 1990, 1986, 1980, 1975, 1970, 1965, 1962, 1958, 1952, 1947, 1942, 1937, 1932, 1927, 1922
1545 TULARE ST	2020, 2017, 2014, 2010, 2005, 2002, 2000, 1996, 1995, 1992, 1986, 1980, 1975, 1970, 1965, 1962, 1958, 1952, 1947, 1942, 1937, 1932, 1927, 1922
1545 TULARE ST	2020, 2017, 2014, 2010, 2005, 2002, 2000, 1996, 1995, 1990, 1986, 1980, 1975, 1970, 1965, 1962, 1958, 1952, 1947, 1942, 1937, 1932, 1927, 1922
1545 TULARE ST	2020, 2017, 2014, 2010, 2005, 2002, 2000, 1996, 1995, 1992, 1990, 1986, 1980, 1970, 1965, 1962, 1958, 1952, 1947, 1942, 1937, 1932, 1927, 1922
1545 TULARE ST	2020, 2017, 2014, 2010, 2005, 2002, 2000, 1996, 1995, 1992, 1990, 1980, 1975, 1970, 1965, 1962, 1958, 1952, 1947, 1942, 1937, 1932, 1927, 1922
1545 TULARE ST	2020, 2017, 2014, 2010, 2005, 2002, 2000, 1996, 1995, 1992, 1990, 1986, 1980, 1975, 1965, 1962, 1958, 1952, 1947, 1942, 1937, 1932, 1927, 1922
1546 FRESNO	2020, 2017, 2014, 2010, 2005, 2002, 2000, 1996, 1995, 1992, 1990, 1986, 1980, 1975, 1970, 1965, 1962, 1952, 1947, 1942, 1937, 1932, 1927, 1922
1546 FRESNO	2020, 2017, 2014, 2010, 2005, 2002, 2000, 1996, 1995, 1992, 1990, 1986, 1980, 1975, 1970, 1965, 1962, 1958, 1947, 1942, 1937, 1932, 1927, 1922
1546 FRESNO	2020, 2017, 2014, 2010, 2005, 2002, 2000, 1996, 1995, 1992, 1990, 1986, 1980, 1975, 1970, 1965, 1962, 1958, 1952, 1942, 1937, 1932, 1927, 1922
1546 FRESNO	2020, 2017, 2014, 2010, 2005, 2002, 2000, 1996, 1995, 1992, 1990, 1986, 1980, 1975, 1970, 1965, 1962, 1958, 1952, 1947, 1937, 1932, 1927, 1922
1546 FRESNO ST	2020, 2017, 2014, 2010, 2005, 2002, 2000, 1996, 1995, 1992, 1990, 1986, 1980, 1975, 1965, 1962, 1958, 1952, 1947, 1942, 1937, 1932, 1927, 1922
1546 FRESNO ST	2020, 2017, 2014, 2010, 2005, 2002, 2000, 1996, 1995, 1992, 1990, 1986, 1980, 1975, 1970, 1962, 1958, 1952, 1947, 1942, 1937, 1932, 1927, 1922
1546 FRESNO ST	2020, 2017, 2014, 2010, 2005, 2002, 2000, 1996, 1995, 1992, 1990, 1986, 1975, 1970, 1965, 1962, 1958, 1952, 1947, 1942, 1937, 1932, 1927, 1922
1546 FRESNO ST	2020, 2017, 2014, 2010, 2005, 2002, 2000, 1996, 1995, 1992, 1990, 1986, 1980, 1970, 1965, 1962, 1958, 1952, 1947, 1942, 1937, 1932, 1927, 1922
1546 FRESNO ST	2020, 2017, 2014, 2010, 2005, 2002, 2000, 1996, 1995, 1992, 1986, 1980, 1975, 1970, 1965, 1962, 1958, 1952, 1947, 1942, 1937, 1932, 1927, 1922
1546 FRESNO ST	2020, 2017, 2014, 2010, 2005, 2002, 2000, 1996, 1995, 1992, 1990, 1980, 1975, 1970, 1965, 1962, 1958, 1952, 1947, 1942, 1937, 1932, 1927, 1922
1546 FRESNO ST	2020, 2017, 2014, 2005, 2002, 2000, 1996, 1995, 1992, 1990, 1986, 1980, 1975, 1970, 1965, 1962, 1958, 1952, 1947, 1942, 1937, 1932, 1927, 1922
1546 FRESNO ST	2020, 2017, 2014, 2010, 2002, 2000, 1996, 1995, 1992, 1990, 1986, 1980, 1975, 1970, 1965, 1962, 1958, 1952, 1947, 1942, 1937, 1932, 1927, 1922
1546 FRESNO ST	2020, 2017, 2010, 2005, 2002, 2000, 1996, 1995, 1992, 1990, 1986, 1980, 1975, 1970, 1965, 1962, 1958, 1952, 1947, 1942, 1937, 1932, 1927, 1922
1546 FRESNO ST	2020, 2014, 2010, 2005, 2002, 2000, 1996, 1995, 1992, 1990, 1986, 1980, 1975, 1970, 1965, 1962, 1958, 1952, 1947, 1942, 1937, 1932, 1927, 1922

FINDINGS

Address Researched	Address Not Identified in Research Source
1546 FRESNO ST	2020, 2017, 2014, 2010, 2005, 2002, 2000, 1996, 1992, 1990, 1986, 1980, 1975, 1970, 1965, 1962, 1958, 1952, 1947, 1942, 1937, 1932, 1927, 1922
1546 FRESNO ST	2020, 2017, 2014, 2010, 2005, 2002, 2000, 1996, 1995, 1990, 1986, 1980, 1975, 1970, 1965, 1962, 1958, 1952, 1947, 1942, 1937, 1932, 1927, 1922
1546 FRESNO ST	2020, 2017, 2014, 2010, 2005, 2002, 2000, 1995, 1992, 1990, 1986, 1980, 1975, 1970, 1965, 1962, 1958, 1952, 1947, 1942, 1937, 1932, 1927, 1922
1546 FRESNO ST	2020, 2017, 2014, 2010, 2005, 2000, 1996, 1995, 1992, 1990, 1986, 1980, 1975, 1970, 1965, 1962, 1958, 1952, 1947, 1942, 1937, 1932, 1927, 1922
1546 FRESNO ST	2020, 2017, 2014, 2010, 2005, 2002, 1996, 1995, 1992, 1990, 1986, 1980, 1975, 1970, 1965, 1962, 1958, 1952, 1947, 1942, 1937, 1932, 1927, 1922
1547 FRESNO	2020, 2017, 2014, 2010, 2005, 2002, 2000, 1996, 1995, 1992, 1990, 1986, 1980, 1975, 1970, 1965, 1962, 1958, 1947, 1942, 1937, 1932, 1927, 1922
1547 FRESNO	2020, 2017, 2014, 2010, 2005, 2002, 2000, 1996, 1995, 1992, 1990, 1986, 1980, 1975, 1970, 1965, 1962, 1958, 1952, 1942, 1937, 1932, 1927, 1922
1547 FRESNO	2020, 2017, 2014, 2010, 2005, 2002, 2000, 1996, 1995, 1992, 1990, 1986, 1980, 1975, 1970, 1965, 1962, 1958, 1952, 1947, 1942, 1937, 1932, 1922
1547 FRESNO	2020, 2017, 2014, 2010, 2005, 2002, 2000, 1996, 1995, 1992, 1990, 1986, 1980, 1975, 1970, 1965, 1962, 1958, 1952, 1947, 1942, 1937, 1927, 1922
1547 FRESNO ST	2020, 2017, 2014, 2010, 2005, 2002, 2000, 1996, 1995, 1992, 1990, 1986, 1980, 1975, 1970, 1962, 1958, 1952, 1947, 1942, 1937, 1932, 1927, 1922
1547 FRESNO ST	2020, 2017, 2014, 2010, 2005, 2002, 2000, 1996, 1995, 1992, 1990, 1986, 1980, 1975, 1965, 1962, 1958, 1952, 1947, 1942, 1937, 1932, 1927, 1922
1547 FRESNO ST	2020, 2017, 2014, 2010, 2005, 2002, 1996, 1995, 1992, 1990, 1986, 1980, 1975, 1970, 1965, 1962, 1958, 1952, 1947, 1942, 1937, 1932, 1927, 1922
1547 FRESNO ST	2020, 2017, 2014, 2010, 2005, 2000, 1996, 1995, 1992, 1990, 1986, 1980, 1975, 1970, 1965, 1962, 1958, 1952, 1947, 1942, 1937, 1932, 1927, 1922
1547 FRESNO ST	2020, 2017, 2014, 2010, 2005, 2002, 2000, 1995, 1992, 1990, 1986, 1980, 1975, 1970, 1965, 1962, 1958, 1952, 1947, 1942, 1937, 1932, 1927, 1922
1547 FRESNO ST	2020, 2017, 2014, 2010, 2005, 2002, 2000, 1996, 1995, 1990, 1986, 1980, 1975, 1970, 1965, 1962, 1958, 1952, 1947, 1942, 1937, 1932, 1927, 1922
1547 FRESNO ST	2020, 2017, 2014, 2010, 2005, 2002, 2000, 1996, 1992, 1990, 1986, 1980, 1975, 1970, 1965, 1962, 1958, 1952, 1947, 1942, 1937, 1932, 1927, 1922
1547 FRESNO ST	2020, 2017, 2014, 2010, 2005, 2002, 2000, 1996, 1995, 1992, 1990, 1980, 1975, 1970, 1965, 1962, 1958, 1952, 1947, 1942, 1937, 1932, 1927, 1922
1547 FRESNO ST	2020, 2017, 2014, 2010, 2005, 2002, 2000, 1996, 1995, 1992, 1986, 1980, 1975, 1970, 1965, 1962, 1958, 1952, 1947, 1942, 1937, 1932, 1927, 1922
1547 FRESNO ST	2020, 2017, 2014, 2010, 2005, 2002, 2000, 1996, 1995, 1992, 1990, 1986, 1980, 1970, 1965, 1962, 1958, 1952, 1947, 1942, 1937, 1932, 1927, 1922
1547 FRESNO ST	2020, 2017, 2014, 2010, 2005, 2002, 2000, 1996, 1995, 1992, 1990, 1986, 1975, 1970, 1965, 1962, 1958, 1952, 1947, 1942, 1937, 1932, 1927, 1922
1547 TULARE	2020, 2017, 2014, 2010, 2005, 2002, 2000, 1996, 1995, 1992, 1990, 1986, 1980, 1975, 1970, 1965, 1958, 1952, 1947, 1942, 1937, 1932, 1927, 1922
1547 TULARE	2020, 2017, 2014, 2010, 2005, 2002, 2000, 1996, 1995, 1992, 1990, 1986, 1980, 1975, 1970, 1965, 1962, 1952, 1947, 1942, 1937, 1932, 1927, 1922

FINDINGS

Address Researched	Address Not Identified in Research Source
1547 TULARE	2020, 2017, 2014, 2010, 2005, 2002, 2000, 1996, 1995, 1992, 1990, 1986, 1980, 1975, 1970, 1965, 1962, 1958, 1952, 1947, 1942, 1937, 1927, 1922
1547 TULARE	2020, 2017, 2014, 2010, 2005, 2002, 2000, 1996, 1995, 1992, 1990, 1986, 1980, 1975, 1970, 1965, 1962, 1958, 1952, 1947, 1942, 1932, 1927, 1922
1547 TULARE	2020, 2017, 2014, 2010, 2005, 2002, 2000, 1996, 1995, 1992, 1990, 1986, 1980, 1975, 1970, 1965, 1962, 1958, 1952, 1947, 1942, 1937, 1932, 1922
1547 TULARE	2020, 2017, 2014, 2010, 2005, 2002, 2000, 1996, 1995, 1992, 1990, 1986, 1980, 1975, 1970, 1965, 1962, 1958, 1952, 1942, 1937, 1932, 1927, 1922
1547 TULARE	2020, 2017, 2014, 2010, 2005, 2002, 2000, 1996, 1995, 1992, 1990, 1986, 1980, 1975, 1970, 1965, 1962, 1958, 1947, 1942, 1937, 1932, 1927, 1922
1547 TULARE	2020, 2017, 2014, 2010, 2005, 2002, 2000, 1996, 1995, 1992, 1990, 1986, 1980, 1975, 1970, 1965, 1962, 1958, 1952, 1947, 1937, 1932, 1927, 1922
1547 TULARE ST	2020, 2017, 2014, 2010, 2005, 2002, 2000, 1996, 1995, 1992, 1990, 1986, 1980, 1975, 1965, 1962, 1958, 1952, 1947, 1942, 1937, 1932, 1927, 1922
1547 TULARE ST	2020, 2017, 2014, 2010, 2005, 2002, 2000, 1996, 1995, 1992, 1990, 1980, 1975, 1970, 1965, 1962, 1958, 1952, 1947, 1942, 1937, 1932, 1927, 1922
1547 TULARE ST	2020, 2017, 2014, 2010, 2005, 2002, 2000, 1996, 1995, 1992, 1990, 1986, 1980, 1970, 1965, 1962, 1958, 1952, 1947, 1942, 1937, 1932, 1927, 1922
1547 TULARE ST	2020, 2017, 2014, 2010, 2005, 2002, 2000, 1996, 1995, 1992, 1986, 1980, 1975, 1970, 1965, 1962, 1958, 1952, 1947, 1942, 1937, 1932, 1927, 1922
1547 TULARE ST	2020, 2017, 2014, 2010, 2005, 2002, 2000, 1996, 1995, 1990, 1986, 1980, 1975, 1970, 1965, 1962, 1958, 1952, 1947, 1942, 1937, 1932, 1927, 1922
1547 TULARE ST	2020, 2017, 2014, 2010, 2005, 2002, 2000, 1996, 1992, 1990, 1986, 1980, 1975, 1970, 1965, 1962, 1958, 1952, 1947, 1942, 1937, 1932, 1927, 1922
1547 TULARE ST	2020, 2017, 2014, 2010, 2005, 2002, 2000, 1995, 1992, 1990, 1986, 1980, 1975, 1970, 1965, 1962, 1958, 1952, 1947, 1942, 1937, 1932, 1927, 1922
1547 TULARE ST	2020, 2017, 2014, 2010, 2005, 2002, 1996, 1995, 1992, 1990, 1986, 1980, 1975, 1970, 1965, 1962, 1958, 1952, 1947, 1942, 1937, 1932, 1927, 1922
1547 TULARE ST	2020, 2017, 2014, 2010, 2005, 2000, 1996, 1995, 1992, 1990, 1986, 1980, 1975, 1970, 1965, 1962, 1958, 1952, 1947, 1942, 1937, 1932, 1927, 1922
1547 TULARE ST	2020, 2017, 2014, 2010, 2002, 2000, 1996, 1995, 1992, 1990, 1986, 1980, 1975, 1970, 1965, 1962, 1958, 1952, 1947, 1942, 1937, 1932, 1927, 1922
1548 FRESNO	2020, 2017, 2014, 2010, 2005, 2002, 2000, 1996, 1995, 1992, 1990, 1986, 1980, 1975, 1970, 1965, 1962, 1958, 1952, 1947, 1942, 1937, 1932, 1922
1548 FRESNO	2020, 2017, 2014, 2010, 2005, 2002, 2000, 1996, 1995, 1992, 1990, 1986, 1980, 1975, 1970, 1965, 1962, 1958, 1952, 1947, 1942, 1937, 1927, 1922
1548 KERN	2020, 2017, 2014, 2010, 2005, 2002, 2000, 1996, 1995, 1992, 1990, 1986, 1980, 1975, 1970, 1965, 1962, 1958, 1952, 1947, 1942, 1932, 1927, 1922
1548 TULARE	2020, 2017, 2014, 2010, 2005, 2002, 2000, 1996, 1995, 1992, 1990, 1986, 1980, 1975, 1970, 1965, 1958, 1952, 1947, 1942, 1937, 1932, 1927, 1922
1548 TULARE	2020, 2017, 2014, 2010, 2005, 2002, 2000, 1996, 1995, 1992, 1990, 1986, 1980, 1975, 1970, 1965, 1962, 1952, 1947, 1942, 1937, 1932, 1927, 1922
1548 TULARE	2020, 2017, 2014, 2010, 2005, 2002, 2000, 1996, 1995, 1992, 1990, 1986, 1980, 1975, 1970, 1965, 1962, 1958, 1952, 1947, 1942, 1932, 1927, 1922

FINDINGS

Address Researched	Address Not Identified in Research Source
1548 TULARE	2020, 2017, 2014, 2010, 2005, 2002, 2000, 1996, 1995, 1992, 1990, 1986, 1980, 1975, 1970, 1965, 1962, 1958, 1952, 1947, 1942, 1937, 1927, 1922
1548 TULARE	2020, 2017, 2014, 2010, 2005, 2002, 2000, 1996, 1995, 1992, 1990, 1986, 1980, 1975, 1970, 1965, 1962, 1958, 1952, 1947, 1942, 1937, 1932, 1922
1548 TULARE	2020, 2017, 2014, 2010, 2005, 2002, 2000, 1996, 1995, 1992, 1990, 1986, 1980, 1975, 1970, 1965, 1962, 1958, 1952, 1947, 1937, 1932, 1927, 1922
1548 TULARE	2020, 2017, 2014, 2010, 2005, 2002, 2000, 1996, 1995, 1992, 1990, 1986, 1980, 1975, 1970, 1965, 1962, 1958, 1947, 1942, 1937, 1932, 1927, 1922
1548 TULARE	2020, 2017, 2014, 2010, 2005, 2002, 2000, 1996, 1995, 1992, 1990, 1986, 1980, 1975, 1970, 1965, 1962, 1958, 1952, 1942, 1937, 1932, 1927, 1922
1548 TULARE ST	2020, 2017, 2014, 2010, 2005, 2002, 2000, 1996, 1995, 1992, 1990, 1986, 1980, 1975, 1970, 1962, 1958, 1952, 1947, 1942, 1937, 1932, 1927, 1922
1548 TULARE ST	2020, 2017, 2014, 2010, 2005, 2002, 2000, 1996, 1995, 1992, 1990, 1986, 1980, 1975, 1965, 1962, 1958, 1952, 1947, 1942, 1937, 1932, 1927, 1922
1548 TULARE ST	2020, 2017, 2014, 2010, 2002, 2000, 1996, 1995, 1992, 1990, 1986, 1980, 1975, 1970, 1965, 1962, 1958, 1952, 1947, 1942, 1937, 1932, 1927, 1922
1548 TULARE ST	2020, 2017, 2014, 2010, 2005, 2002, 2000, 1996, 1995, 1990, 1986, 1980, 1975, 1970, 1965, 1962, 1958, 1952, 1947, 1942, 1937, 1932, 1927, 1922
1548 TULARE ST	2020, 2017, 2014, 2010, 2005, 2002, 2000, 1996, 1995, 1992, 1986, 1980, 1975, 1970, 1965, 1962, 1958, 1952, 1947, 1942, 1937, 1932, 1927, 1922
1548 TULARE ST	2020, 2017, 2014, 2010, 2005, 2002, 2000, 1996, 1995, 1992, 1990, 1986, 1980, 1970, 1965, 1962, 1958, 1952, 1947, 1942, 1937, 1932, 1927, 1922
1548 TULARE ST	2020, 2017, 2014, 2010, 2005, 2002, 2000, 1996, 1995, 1992, 1990, 1980, 1975, 1970, 1965, 1962, 1958, 1952, 1947, 1942, 1937, 1932, 1927, 1922
1549 KERN	2020, 2017, 2014, 2010, 2005, 2002, 2000, 1996, 1995, 1992, 1990, 1986, 1980, 1975, 1970, 1965, 1958, 1952, 1947, 1942, 1937, 1932, 1927, 1922
1549 KERN	2020, 2017, 2014, 2010, 2005, 2002, 2000, 1996, 1995, 1992, 1990, 1986, 1980, 1975, 1970, 1965, 1962, 1952, 1947, 1942, 1937, 1932, 1927, 1922
1549 TULARE	2020, 2017, 2014, 2010, 2005, 2002, 2000, 1996, 1995, 1992, 1990, 1986, 1980, 1975, 1970, 1965, 1962, 1958, 1947, 1942, 1937, 1932, 1927, 1922
1554 MONO	2020, 2017, 2014, 2010, 2005, 2002, 2000, 1996, 1995, 1992, 1990, 1986, 1980, 1975, 1970, 1965, 1962, 1958, 1952, 1947, 1942, 1937, 1932, 1922
1554 MONO	2020, 2017, 2014, 2010, 2005, 2002, 2000, 1996, 1995, 1992, 1990, 1986, 1980, 1975, 1970, 1965, 1962, 1958, 1952, 1947, 1942, 1937, 1932, 1927
1554 MONO	2020, 2017, 2014, 2010, 2005, 2002, 2000, 1996, 1995, 1992, 1990, 1986, 1980, 1975, 1970, 1965, 1962, 1958, 1952, 1947, 1942, 1932, 1927, 1922
1554 MONO ST	2020, 2017, 2014, 2010, 2005, 2002, 2000, 1996, 1995, 1992, 1990, 1986, 1980, 1975, 1970, 1965, 1962, 1958, 1952, 1947, 1942, 1937, 1927, 1922
1556 TULARE	2020, 2017, 2014, 2010, 2005, 2002, 2000, 1996, 1995, 1992, 1990, 1986, 1980, 1975, 1970, 1965, 1962, 1958, 1947, 1942, 1937, 1932, 1927, 1922
1587 KERN	2020, 2017, 2014, 2010, 2005, 2002, 2000, 1996, 1995, 1992, 1990, 1986, 1980, 1975, 1970, 1965, 1962, 1958, 1952, 1947, 1942, 1932, 1927, 1922
1588 TULARE	2020, 2017, 2014, 2010, 2005, 2002, 2000, 1996, 1995, 1992, 1990, 1986, 1980, 1975, 1970, 1965, 1962, 1958, 1947, 1942, 1937, 1932, 1927, 1922

FINDINGS

Address Researched	Address Not Identified in Research Source
1600 KERN	2020, 2017, 2014, 2010, 2005, 2002, 2000, 1996, 1995, 1992, 1990, 1986, 1980, 1975, 1970, 1965, 1962, 1958, 1952, 1947, 1942, 1932, 1927, 1922
1600 MONO	2020, 2017, 2014, 2010, 2005, 2002, 2000, 1996, 1995, 1992, 1990, 1986, 1980, 1975, 1970, 1965, 1962, 1958, 1952, 1947, 1942, 1932, 1927, 1922
1600 MONO ST	2020, 2017, 2014, 2010, 2005, 2002, 2000, 1996, 1995, 1992, 1990, 1986, 1980, 1975, 1970, 1965, 1962, 1958, 1952, 1947, 1942, 1937, 1927, 1922
1600 TULARE	2020, 2017, 2014, 2010, 2005, 2002, 2000, 1996, 1995, 1992, 1990, 1986, 1980, 1975, 1970, 1965, 1962, 1952, 1947, 1942, 1937, 1932, 1927, 1922
1600 TULARE	2020, 2017, 2014, 2010, 2005, 2002, 2000, 1996, 1995, 1992, 1990, 1986, 1980, 1975, 1970, 1965, 1958, 1952, 1947, 1942, 1937, 1932, 1927, 1922
1600 TULARE	2020, 2017, 2014, 2010, 2005, 2002, 2000, 1996, 1995, 1992, 1990, 1986, 1980, 1975, 1970, 1965, 1962, 1958, 1952, 1947, 1942, 1932, 1927, 1922
1600 TULARE	2020, 2017, 2014, 2010, 2005, 2002, 2000, 1996, 1995, 1992, 1990, 1986, 1980, 1975, 1970, 1965, 1962, 1958, 1952, 1947, 1942, 1937, 1927, 1922
1600 TULARE	2020, 2017, 2014, 2010, 2005, 2002, 2000, 1996, 1995, 1992, 1990, 1986, 1980, 1975, 1970, 1965, 1962, 1958, 1947, 1942, 1937, 1932, 1927, 1922
1600 TULARE	2020, 2017, 2014, 2010, 2005, 2002, 2000, 1996, 1995, 1992, 1990, 1986, 1980, 1975, 1970, 1965, 1962, 1958, 1952, 1942, 1937, 1932, 1927, 1922
1600 TULARE	2020, 2017, 2014, 2010, 2005, 2002, 2000, 1996, 1995, 1992, 1990, 1986, 1980, 1975, 1970, 1965, 1962, 1958, 1952, 1947, 1937, 1932, 1927, 1922
1600 TULARE ST	2020, 2017, 2014, 2010, 2005, 2002, 2000, 1996, 1995, 1992, 1990, 1986, 1980, 1975, 1970, 1962, 1958, 1952, 1947, 1942, 1937, 1932, 1927, 1922
1600 TULARE ST	2020, 2017, 2014, 2010, 2005, 2002, 2000, 1996, 1995, 1992, 1990, 1986, 1980, 1975, 1965, 1962, 1958, 1952, 1947, 1942, 1937, 1932, 1927, 1922
1600 TULARE ST	2020, 2017, 2014, 2010, 2005, 2002, 2000, 1996, 1995, 1992, 1990, 1986, 1980, 1970, 1965, 1962, 1958, 1952, 1947, 1942, 1937, 1932, 1927, 1922
1601 FRESNO	2020, 2017, 2014, 2010, 2005, 2002, 2000, 1996, 1995, 1992, 1990, 1986, 1980, 1975, 1970, 1965, 1962, 1958, 1952, 1947, 1942, 1937, 1932, 1922
1601 TULARE	2020, 2017, 2014, 2010, 2005, 2002, 2000, 1996, 1995, 1992, 1990, 1986, 1980, 1975, 1970, 1965, 1962, 1958, 1952, 1947, 1942, 1937, 1932, 1922
1601 TULARE	2020, 2017, 2014, 2010, 2005, 2002, 2000, 1996, 1995, 1992, 1990, 1986, 1980, 1975, 1970, 1965, 1962, 1958, 1952, 1947, 1942, 1937, 1927, 1922
1601 TULARE	2020, 2017, 2014, 2010, 2005, 2002, 2000, 1996, 1995, 1992, 1990, 1986, 1980, 1975, 1970, 1965, 1962, 1958, 1952, 1947, 1942, 1932, 1927, 1922
1606 MONO ST	2020, 2017, 2014, 2010, 2005, 2002, 2000, 1996, 1995, 1992, 1990, 1986, 1980, 1975, 1970, 1965, 1962, 1958, 1952, 1947, 1942, 1937, 1927, 1922
1613 KERN	2020, 2017, 2014, 2010, 2005, 2002, 2000, 1996, 1995, 1992, 1990, 1986, 1980, 1975, 1970, 1965, 1962, 1958, 1952, 1947, 1942, 1932, 1927, 1922
1615 KERN	2020, 2017, 2014, 2010, 2005, 2002, 2000, 1996, 1995, 1992, 1990, 1986, 1980, 1975, 1970, 1965, 1962, 1958, 1952, 1947, 1942, 1932, 1927, 1922
1616 KERN	2020, 2017, 2014, 2010, 2005, 2002, 2000, 1996, 1995, 1992, 1990, 1986, 1980, 1975, 1970, 1965, 1962, 1958, 1952, 1947, 1942, 1932, 1927, 1922
1618 KERN	2020, 2017, 2014, 2010, 2005, 2002, 2000, 1996, 1995, 1992, 1990, 1986, 1980, 1975, 1970, 1965, 1962, 1958, 1952, 1947, 1942, 1932, 1927, 1922

FINDINGS

Address Researched	Address Not Identified in Research Source
1620 KERN	2020, 2017, 2014, 2010, 2005, 2002, 2000, 1996, 1995, 1992, 1990, 1986, 1980, 1975, 1970, 1965, 1958, 1952, 1947, 1942, 1937, 1932, 1927, 1922
1620 KERN	2020, 2017, 2014, 2010, 2005, 2002, 2000, 1996, 1995, 1992, 1990, 1986, 1980, 1975, 1970, 1965, 1962, 1952, 1947, 1942, 1937, 1932, 1927, 1922
1620 KERN ST	2020, 2017, 2014, 2010, 2005, 2002, 2000, 1996, 1995, 1992, 1990, 1986, 1980, 1975, 1970, 1962, 1958, 1952, 1947, 1942, 1937, 1932, 1927, 1922
1620 KERN ST	2020, 2017, 2014, 2010, 2005, 2002, 2000, 1996, 1995, 1992, 1990, 1986, 1980, 1975, 1965, 1962, 1958, 1952, 1947, 1942, 1937, 1932, 1927, 1922
1620 KERN ST	2020, 2017, 2014, 2010, 2005, 2002, 2000, 1996, 1995, 1992, 1990, 1986, 1980, 1970, 1965, 1962, 1958, 1952, 1947, 1942, 1937, 1932, 1927, 1922
1620 KERN ST	2020, 2017, 2014, 2010, 2005, 2002, 2000, 1996, 1995, 1992, 1990, 1986, 1975, 1970, 1965, 1962, 1958, 1952, 1947, 1942, 1937, 1932, 1927, 1922
1620 KERN ST	2020, 2017, 2014, 2010, 2005, 2002, 2000, 1996, 1995, 1992, 1986, 1980, 1975, 1970, 1965, 1962, 1958, 1952, 1947, 1942, 1937, 1932, 1927, 1922
1620 KERN ST	2020, 2017, 2014, 2010, 2005, 2002, 2000, 1996, 1995, 1992, 1990, 1980, 1975, 1970, 1965, 1962, 1958, 1952, 1947, 1942, 1937, 1932, 1927, 1922
1624 KERN	2020, 2017, 2014, 2010, 2005, 2002, 2000, 1996, 1995, 1992, 1990, 1986, 1980, 1975, 1970, 1965, 1962, 1958, 1952, 1947, 1942, 1932, 1927, 1922
1625 TULARE	2020, 2017, 2014, 2010, 2005, 2002, 2000, 1996, 1995, 1992, 1990, 1986, 1980, 1975, 1970, 1965, 1962, 1952, 1947, 1942, 1937, 1932, 1927, 1922
1625 TULARE	2020, 2017, 2014, 2010, 2005, 2002, 2000, 1996, 1995, 1992, 1990, 1986, 1980, 1975, 1970, 1965, 1962, 1958, 1952, 1947, 1942, 1932, 1927, 1922
1625 TULARE	2020, 2017, 2014, 2010, 2005, 2002, 2000, 1996, 1995, 1992, 1990, 1986, 1980, 1975, 1970, 1965, 1962, 1958, 1952, 1947, 1942, 1937, 1927, 1922
1625 TULARE	2020, 2017, 2014, 2010, 2005, 2002, 2000, 1996, 1995, 1992, 1990, 1986, 1980, 1975, 1970, 1965, 1962, 1958, 1952, 1947, 1937, 1932, 1927, 1922
1625 TULARE	2020, 2017, 2014, 2010, 2005, 2002, 2000, 1996, 1995, 1992, 1990, 1986, 1980, 1975, 1970, 1965, 1962, 1958, 1952, 1942, 1937, 1932, 1927, 1922
1625 TULARE	2020, 2017, 2014, 2010, 2005, 2002, 2000, 1996, 1995, 1992, 1990, 1986, 1980, 1975, 1970, 1965, 1962, 1958, 1947, 1942, 1937, 1932, 1927, 1922
1625 TULARE ST	2020, 2017, 2014, 2010, 2005, 2002, 2000, 1996, 1995, 1992, 1990, 1986, 1980, 1975, 1965, 1962, 1958, 1952, 1947, 1942, 1937, 1932, 1927, 1922
1625 TULARE ST	2020, 2017, 2014, 2010, 2005, 2002, 2000, 1996, 1995, 1992, 1990, 1986, 1980, 1975, 1970, 1962, 1958, 1952, 1947, 1942, 1937, 1932, 1927, 1922
1625 TULARE ST	2020, 2017, 2014, 2010, 2005, 2002, 2000, 1996, 1995, 1992, 1986, 1980, 1975, 1970, 1965, 1962, 1958, 1952, 1947, 1942, 1937, 1932, 1927, 1922
1625 TULARE ST	2020, 2017, 2014, 2010, 2005, 2002, 2000, 1996, 1995, 1992, 1990, 1980, 1975, 1970, 1965, 1962, 1958, 1952, 1947, 1942, 1937, 1932, 1927, 1922
1625 TULARE ST	2020, 2017, 2014, 2010, 2005, 2000, 1996, 1995, 1992, 1990, 1986, 1980, 1975, 1970, 1965, 1962, 1958, 1952, 1947, 1942, 1937, 1932, 1927, 1922
1625 TULARE ST	2020, 2017, 2014, 2010, 2005, 2002, 2000, 1996, 1992, 1990, 1986, 1980, 1975, 1970, 1965, 1962, 1958, 1952, 1947, 1942, 1937, 1932, 1927, 1922
1630 TULARE ST	2020, 2017, 2014, 2010, 2005, 2002, 2000, 1996, 1995, 1992, 1990, 1986, 1980, 1970, 1965, 1962, 1958, 1952, 1947, 1942, 1937, 1932, 1927, 1922

FINDINGS

Address Researched	Address Not Identified in Research Source
1639 KERN	2020, 2017, 2014, 2010, 2005, 2002, 2000, 1996, 1995, 1992, 1990, 1986, 1980, 1975, 1970, 1965, 1962, 1958, 1952, 1947, 1942, 1932, 1927, 1922
1642 KERN ST	2020, 2017, 2014, 2010, 2005, 2002, 2000, 1996, 1995, 1992, 1986, 1980, 1975, 1970, 1965, 1962, 1958, 1952, 1947, 1942, 1937, 1932, 1927, 1922
1649 TULARE	2020, 2017, 2014, 2010, 2005, 2002, 2000, 1996, 1995, 1992, 1990, 1986, 1980, 1975, 1970, 1965, 1962, 1958, 1947, 1942, 1937, 1932, 1927, 1922
1655 TULARE ST	2020, 2017, 2014, 2010, 2002, 2000, 1996, 1995, 1992, 1990, 1986, 1980, 1975, 1970, 1965, 1962, 1958, 1952, 1947, 1942, 1937, 1932, 1927, 1922
1657 TULARE	2020, 2017, 2014, 2010, 2005, 2002, 2000, 1996, 1995, 1992, 1990, 1986, 1980, 1975, 1970, 1965, 1962, 1958, 1947, 1942, 1937, 1932, 1927, 1922
1701 TULARE	2020, 2017, 2014, 2010, 2005, 2002, 2000, 1996, 1995, 1992, 1990, 1986, 1980, 1975, 1970, 1965, 1962, 1958, 1947, 1942, 1937, 1932, 1927, 1922
1705 TULARE	2020, 2017, 2014, 2010, 2005, 2002, 2000, 1996, 1995, 1992, 1990, 1986, 1980, 1975, 1970, 1965, 1958, 1952, 1947, 1942, 1937, 1932, 1927, 1922
1705 TULARE	2020, 2017, 2014, 2010, 2005, 2002, 2000, 1996, 1995, 1992, 1990, 1986, 1980, 1975, 1970, 1965, 1962, 1952, 1947, 1942, 1937, 1932, 1927, 1922
1705 TULARE	2020, 2017, 2014, 2010, 2005, 2002, 2000, 1996, 1995, 1992, 1990, 1986, 1980, 1975, 1970, 1965, 1962, 1958, 1947, 1942, 1937, 1932, 1927, 1922
1705 TULARE	2020, 2017, 2014, 2010, 2005, 2002, 2000, 1996, 1995, 1992, 1990, 1986, 1980, 1975, 1970, 1965, 1962, 1958, 1952, 1942, 1937, 1932, 1927, 1922
1705 TULARE	2020, 2017, 2014, 2010, 2005, 2002, 2000, 1996, 1995, 1992, 1990, 1986, 1980, 1975, 1970, 1965, 1962, 1958, 1952, 1947, 1937, 1932, 1927, 1922
1705 TULARE	2020, 2017, 2014, 2010, 2005, 2002, 2000, 1996, 1995, 1992, 1990, 1986, 1980, 1975, 1970, 1965, 1962, 1958, 1952, 1947, 1942, 1932, 1927, 1922
1705 TULARE ST	2020, 2017, 2014, 2010, 2005, 2002, 2000, 1996, 1995, 1992, 1990, 1986, 1980, 1975, 1970, 1962, 1958, 1952, 1947, 1942, 1937, 1932, 1927, 1922
1705 TULARE ST	2020, 2017, 2014, 2010, 2005, 2002, 2000, 1996, 1995, 1992, 1990, 1986, 1980, 1975, 1965, 1962, 1958, 1952, 1947, 1942, 1937, 1932, 1927, 1922
1705 TULARE ST	2020, 2017, 2014, 2010, 2005, 2002, 2000, 1996, 1995, 1992, 1990, 1986, 1980, 1970, 1965, 1962, 1958, 1952, 1947, 1942, 1937, 1932, 1927, 1922
1713 TULARE ST	2020, 2017, 2014, 2010, 2005, 2002, 2000, 1996, 1995, 1992, 1986, 1980, 1975, 1970, 1965, 1962, 1958, 1952, 1947, 1942, 1937, 1932, 1927, 1922
1713 TULARE ST	2020, 2017, 2014, 2010, 2005, 2002, 2000, 1996, 1995, 1990, 1986, 1980, 1975, 1970, 1965, 1962, 1958, 1952, 1947, 1942, 1937, 1932, 1927, 1922
1713 TULARE ST	2020, 2017, 2014, 2010, 2002, 2000, 1996, 1995, 1992, 1990, 1986, 1980, 1975, 1970, 1965, 1962, 1958, 1952, 1947, 1942, 1937, 1932, 1927, 1922
1713 TULARE ST	2020, 2017, 2010, 2005, 2002, 2000, 1996, 1995, 1992, 1990, 1986, 1980, 1975, 1970, 1965, 1962, 1958, 1952, 1947, 1942, 1937, 1932, 1927, 1922
1713 TULARE ST	2020, 2017, 2014, 2005, 2002, 2000, 1996, 1995, 1992, 1990, 1986, 1980, 1975, 1970, 1965, 1962, 1958, 1952, 1947, 1942, 1937, 1932, 1927, 1922
1713 TULARE ST	2020, 2014, 2010, 2005, 2002, 2000, 1996, 1995, 1992, 1990, 1986, 1980, 1975, 1970, 1965, 1962, 1958, 1952, 1947, 1942, 1937, 1932, 1927, 1922
1713 TULARE ST	2017, 2014, 2010, 2005, 2002, 2000, 1996, 1995, 1992, 1990, 1986, 1980, 1975, 1970, 1965, 1962, 1958, 1952, 1947, 1942, 1937, 1932, 1927, 1922

FINDINGS

Address Researched	Address Not Identified in Research Source
1713 TULARE ST	2020, 2017, 2014, 2010, 2005, 2002, 2000, 1996, 1992, 1990, 1986, 1980, 1975, 1970, 1965, 1962, 1958, 1952, 1947, 1942, 1937, 1932, 1927, 1922
1713 TULARE ST	2020, 2017, 2014, 2010, 2005, 2000, 1996, 1995, 1992, 1990, 1986, 1980, 1975, 1970, 1965, 1962, 1958, 1952, 1947, 1942, 1937, 1932, 1927, 1922
1713 TULARE ST	2020, 2017, 2014, 2010, 2005, 2002, 1996, 1995, 1992, 1990, 1986, 1980, 1975, 1970, 1965, 1962, 1958, 1952, 1947, 1942, 1937, 1932, 1927, 1922
1713 TULARE ST	2020, 2017, 2014, 2010, 2005, 2002, 2000, 1995, 1992, 1990, 1986, 1980, 1975, 1970, 1965, 1962, 1958, 1952, 1947, 1942, 1937, 1932, 1927, 1922
1713 TULARE ST STE 201	2017, 2014, 2010, 2005, 2002, 2000, 1996, 1995, 1992, 1990, 1986, 1980, 1975, 1970, 1965, 1962, 1958, 1952, 1947, 1942, 1937, 1932, 1927, 1922
1732 TULARE ST	2020, 2017, 2014, 2010, 2005, 2002, 2000, 1995, 1992, 1990, 1986, 1980, 1975, 1970, 1965, 1962, 1958, 1952, 1947, 1942, 1937, 1932, 1927, 1922
1740 TULARE	2020, 2017, 2014, 2010, 2005, 2002, 2000, 1996, 1995, 1992, 1990, 1986, 1980, 1975, 1970, 1965, 1962, 1958, 1947, 1942, 1937, 1932, 1927, 1922
1741 TULARE	2020, 2017, 2014, 2010, 2005, 2002, 2000, 1996, 1995, 1992, 1990, 1986, 1980, 1975, 1970, 1965, 1962, 1958, 1947, 1942, 1937, 1932, 1927, 1922
1744 TULARE	2020, 2017, 2014, 2010, 2005, 2002, 2000, 1996, 1995, 1992, 1990, 1986, 1980, 1975, 1970, 1965, 1962, 1958, 1952, 1947, 1937, 1932, 1927, 1922
1748 TULARE	2020, 2017, 2014, 2010, 2005, 2002, 2000, 1996, 1995, 1992, 1990, 1986, 1980, 1975, 1970, 1965, 1962, 1958, 1952, 1942, 1937, 1932, 1927, 1922
1748 TULARE	2020, 2017, 2014, 2010, 2005, 2002, 2000, 1996, 1995, 1992, 1990, 1986, 1980, 1975, 1970, 1965, 1962, 1958, 1952, 1947, 1942, 1932, 1927, 1922
1748 TULARE	2020, 2017, 2014, 2010, 2005, 2002, 2000, 1996, 1995, 1992, 1990, 1986, 1980, 1975, 1970, 1965, 1962, 1958, 1952, 1947, 1942, 1937, 1927, 1922
919 FAGIN ALY	2020, 2017, 2014, 2010, 2005, 2002, 2000, 1996, 1995, 1992, 1990, 1986, 1980, 1975, 1970, 1965, 1962, 1958, 1952, 1947, 1942, 1932, 1927, 1922
919 G	2020, 2017, 2014, 2010, 2005, 2002, 2000, 1996, 1995, 1992, 1990, 1986, 1980, 1975, 1970, 1965, 1962, 1952, 1947, 1942, 1937, 1932, 1927, 1922
919 G	2020, 2017, 2014, 2010, 2005, 2002, 2000, 1996, 1995, 1992, 1990, 1986, 1980, 1975, 1970, 1965, 1962, 1958, 1952, 1947, 1942, 1937, 1932, 1922
919 G	2020, 2017, 2014, 2010, 2005, 2002, 2000, 1996, 1995, 1992, 1990, 1986, 1980, 1975, 1970, 1965, 1962, 1958, 1952, 1947, 1942, 1932, 1927, 1922
919 G	2020, 2017, 2014, 2010, 2005, 2002, 2000, 1996, 1995, 1992, 1990, 1986, 1980, 1975, 1970, 1965, 1962, 1958, 1952, 1947, 1937, 1932, 1927, 1922
919 G	2020, 2017, 2014, 2010, 2005, 2002, 2000, 1996, 1995, 1992, 1990, 1986, 1980, 1975, 1970, 1965, 1962, 1958, 1952, 1942, 1937, 1932, 1927, 1922
919 G ST	2020, 2017, 2014, 2010, 2005, 2002, 2000, 1996, 1995, 1992, 1990, 1986, 1980, 1975, 1970, 1965, 1962, 1958, 1952, 1947, 1942, 1937, 1927, 1922
920 BROADWAY PLZ	2020, 2017, 2014, 2010, 2005, 2000, 1996, 1995, 1992, 1990, 1986, 1980, 1975, 1970, 1965, 1962, 1958, 1952, 1947, 1942, 1937, 1932, 1927, 1922
920 BROADWAY ST	2020, 2017, 2014, 2010, 2005, 2002, 2000, 1996, 1995, 1992, 1986, 1980, 1975, 1970, 1965, 1962, 1958, 1952, 1947, 1942, 1937, 1932, 1927, 1922
920 BROADWAY ST	2020, 2017, 2014, 2010, 2005, 2002, 2000, 1996, 1995, 1992, 1990, 1980, 1975, 1970, 1965, 1962, 1958, 1952, 1947, 1942, 1937, 1932, 1927, 1922

FINDINGS

Address Researched	Address Not Identified in Research Source
920 BROADWAY ST	2020, 2017, 2014, 2010, 2005, 2002, 2000, 1996, 1995, 1992, 1990, 1986, 1975, 1970, 1965, 1962, 1958, 1952, 1947, 1942, 1937, 1932, 1927, 1922
920 CHINAALY	2020, 2017, 2014, 2010, 2005, 2002, 2000, 1996, 1995, 1992, 1990, 1986, 1980, 1975, 1970, 1965, 1962, 1952, 1947, 1942, 1937, 1932, 1927, 1922
920 CHINAALY	2020, 2017, 2014, 2010, 2005, 2002, 2000, 1996, 1995, 1992, 1990, 1986, 1980, 1975, 1970, 1965, 1962, 1958, 1947, 1942, 1937, 1932, 1927, 1922
920 CHINAALY	2020, 2017, 2014, 2010, 2005, 2002, 2000, 1996, 1995, 1992, 1990, 1986, 1980, 1975, 1970, 1965, 1962, 1958, 1952, 1947, 1942, 1937, 1927, 1922
920 CHINAALY	2020, 2017, 2014, 2010, 2005, 2002, 2000, 1996, 1995, 1992, 1990, 1986, 1980, 1975, 1970, 1965, 1962, 1958, 1952, 1947, 1942, 1937, 1932, 1922
920 CHINAALY	2020, 2017, 2014, 2010, 2005, 2002, 2000, 1996, 1995, 1992, 1990, 1986, 1980, 1975, 1970, 1965, 1962, 1958, 1952, 1942, 1937, 1932, 1927, 1922
920 CHINAALY	2020, 2017, 2014, 2010, 2005, 2002, 2000, 1996, 1995, 1992, 1990, 1986, 1980, 1975, 1970, 1965, 1962, 1958, 1952, 1947, 1937, 1932, 1927, 1922
920 CHINAALY	2020, 2017, 2014, 2010, 2005, 2002, 2000, 1996, 1995, 1992, 1990, 1986, 1980, 1975, 1970, 1965, 1962, 1958, 1952, 1947, 1942, 1932, 1927, 1922
920 E	2020, 2017, 2014, 2010, 2005, 2002, 2000, 1996, 1995, 1992, 1990, 1986, 1980, 1975, 1970, 1965, 1962, 1958, 1947, 1942, 1937, 1932, 1927, 1922
920 E	2020, 2017, 2014, 2010, 2005, 2002, 2000, 1996, 1995, 1992, 1990, 1986, 1980, 1975, 1970, 1965, 1962, 1952, 1947, 1942, 1937, 1932, 1927, 1922
920 E	2020, 2017, 2014, 2010, 2005, 2002, 2000, 1996, 1995, 1992, 1990, 1986, 1980, 1975, 1970, 1965, 1962, 1958, 1952, 1947, 1942, 1932, 1927, 1922
920 E	2020, 2017, 2014, 2010, 2005, 2002, 2000, 1996, 1995, 1992, 1990, 1986, 1980, 1975, 1970, 1965, 1962, 1958, 1952, 1947, 1937, 1932, 1927, 1922
920 E	2020, 2017, 2014, 2010, 2005, 2002, 2000, 1996, 1995, 1992, 1990, 1986, 1980, 1975, 1970, 1965, 1962, 1958, 1952, 1942, 1937, 1932, 1927, 1922
920 E	2020, 2017, 2014, 2010, 2005, 2002, 2000, 1996, 1995, 1992, 1990, 1986, 1980, 1975, 1970, 1965, 1962, 1958, 1952, 1947, 1942, 1937, 1932, 1922
920 E ST	2020, 2017, 2014, 2010, 2005, 2002, 2000, 1996, 1995, 1992, 1990, 1986, 1980, 1975, 1970, 1962, 1958, 1952, 1947, 1942, 1937, 1932, 1927, 1922
920 E ST	2020, 2017, 2014, 2010, 2005, 2002, 2000, 1996, 1995, 1992, 1990, 1986, 1980, 1975, 1965, 1962, 1958, 1952, 1947, 1942, 1937, 1932, 1927, 1922
920 E ST	2020, 2017, 2014, 2010, 2005, 2002, 2000, 1996, 1995, 1992, 1990, 1986, 1975, 1970, 1965, 1962, 1958, 1952, 1947, 1942, 1937, 1932, 1927, 1922
920 E ST	2020, 2017, 2014, 2010, 2005, 2002, 2000, 1996, 1995, 1992, 1990, 1986, 1980, 1970, 1965, 1962, 1958, 1952, 1947, 1942, 1937, 1932, 1927, 1922
920 E ST	2020, 2017, 2014, 2010, 2005, 2002, 2000, 1996, 1995, 1992, 1990, 1980, 1975, 1970, 1965, 1962, 1958, 1952, 1947, 1942, 1937, 1932, 1927, 1922
920 E ST	2020, 2017, 2014, 2010, 2005, 2002, 2000, 1996, 1995, 1992, 1986, 1980, 1975, 1970, 1965, 1962, 1958, 1952, 1947, 1942, 1937, 1932, 1927, 1922
920 E ST	2020, 2017, 2014, 2010, 2005, 2002, 2000, 1996, 1995, 1990, 1986, 1980, 1975, 1970, 1965, 1962, 1958, 1952, 1947, 1942, 1937, 1932, 1927, 1922
920 E ST	2020, 2017, 2014, 2010, 2005, 2002, 2000, 1996, 1992, 1990, 1986, 1980, 1975, 1970, 1965, 1962, 1958, 1952, 1947, 1942, 1937, 1932, 1927, 1922

FINDINGS

Address Researched	Address Not Identified in Research Source
920 E ST	2020, 2017, 2014, 2010, 2005, 2002, 1996, 1995, 1992, 1990, 1986, 1980, 1975, 1970, 1965, 1962, 1958, 1952, 1947, 1942, 1937, 1932, 1927, 1922
920 E ST	2020, 2017, 2014, 2010, 2005, 2002, 2000, 1995, 1992, 1990, 1986, 1980, 1975, 1970, 1965, 1962, 1958, 1952, 1947, 1942, 1937, 1932, 1927, 1922
920 E ST	2020, 2017, 2014, 2010, 2005, 2002, 2000, 1996, 1995, 1992, 1990, 1986, 1980, 1975, 1970, 1965, 1962, 1958, 1952, 1947, 1942, 1937, 1927, 1922
920 F	2020, 2017, 2014, 2010, 2005, 2002, 2000, 1996, 1995, 1992, 1990, 1986, 1980, 1975, 1970, 1965, 1962, 1952, 1947, 1942, 1937, 1932, 1927, 1922
920 F	2020, 2017, 2014, 2010, 2005, 2002, 2000, 1996, 1995, 1992, 1990, 1986, 1980, 1975, 1970, 1965, 1962, 1958, 1947, 1942, 1937, 1932, 1927, 1922
920 F	2020, 2017, 2014, 2010, 2005, 2002, 2000, 1996, 1995, 1992, 1990, 1986, 1980, 1975, 1970, 1965, 1962, 1958, 1952, 1947, 1942, 1937, 1932, 1922
920 F	2020, 2017, 2014, 2010, 2005, 2002, 2000, 1996, 1995, 1992, 1990, 1986, 1980, 1975, 1970, 1965, 1962, 1958, 1952, 1942, 1937, 1932, 1927, 1922
920 F	2020, 2017, 2014, 2010, 2005, 2002, 2000, 1996, 1995, 1992, 1990, 1986, 1980, 1975, 1970, 1965, 1962, 1958, 1952, 1947, 1942, 1932, 1927, 1922
920 F	2020, 2017, 2014, 2010, 2005, 2002, 2000, 1996, 1995, 1992, 1990, 1986, 1980, 1975, 1970, 1965, 1962, 1958, 1952, 1947, 1937, 1932, 1927, 1922
920 F ST	2020, 2017, 2014, 2010, 2005, 2002, 2000, 1996, 1995, 1992, 1990, 1986, 1980, 1975, 1965, 1962, 1958, 1952, 1947, 1942, 1937, 1932, 1927, 1922
920 F ST	2020, 2017, 2014, 2010, 2005, 2002, 2000, 1996, 1995, 1992, 1990, 1986, 1980, 1975, 1970, 1962, 1958, 1952, 1947, 1942, 1937, 1932, 1927, 1922
920 F ST	2020, 2017, 2014, 2010, 2005, 2002, 2000, 1995, 1992, 1990, 1986, 1980, 1975, 1970, 1965, 1962, 1958, 1952, 1947, 1942, 1937, 1932, 1927, 1922
920 F ST	2020, 2017, 2014, 2010, 2005, 2002, 1996, 1995, 1992, 1990, 1986, 1980, 1975, 1970, 1965, 1962, 1958, 1952, 1947, 1942, 1937, 1932, 1927, 1922
920 F ST	2020, 2017, 2014, 2010, 2005, 2002, 2000, 1996, 1992, 1990, 1986, 1980, 1975, 1970, 1965, 1962, 1958, 1952, 1947, 1942, 1937, 1932, 1927, 1922
920 F ST	2020, 2017, 2014, 2010, 2005, 2002, 2000, 1996, 1995, 1990, 1986, 1980, 1975, 1970, 1965, 1962, 1958, 1952, 1947, 1942, 1937, 1932, 1927, 1922
920 F ST	2020, 2017, 2014, 2010, 2002, 2000, 1996, 1995, 1992, 1990, 1986, 1980, 1975, 1970, 1965, 1962, 1958, 1952, 1947, 1942, 1937, 1932, 1927, 1922
920 F ST	2020, 2017, 2014, 2005, 2002, 2000, 1996, 1995, 1992, 1990, 1986, 1980, 1975, 1970, 1965, 1962, 1958, 1952, 1947, 1942, 1937, 1932, 1927, 1922
920 F ST	2020, 2017, 2010, 2005, 2002, 2000, 1996, 1995, 1992, 1990, 1986, 1980, 1975, 1970, 1965, 1962, 1958, 1952, 1947, 1942, 1937, 1932, 1927, 1922
920 F ST	2020, 2014, 2010, 2005, 2002, 2000, 1996, 1995, 1992, 1990, 1986, 1980, 1975, 1970, 1965, 1962, 1958, 1952, 1947, 1942, 1937, 1932, 1927, 1922
920 F ST	2020, 2017, 2014, 2010, 2005, 2002, 2000, 1996, 1995, 1992, 1986, 1980, 1975, 1970, 1965, 1962, 1958, 1952, 1947, 1942, 1937, 1932, 1927, 1922
920 F ST	2020, 2017, 2014, 2010, 2005, 2002, 2000, 1996, 1995, 1992, 1990, 1980, 1975, 1970, 1965, 1962, 1958, 1952, 1947, 1942, 1937, 1932, 1927, 1922
920 F ST	2020, 2017, 2014, 2010, 2005, 2002, 2000, 1996, 1995, 1992, 1990, 1986, 1980, 1970, 1965, 1962, 1958, 1952, 1947, 1942, 1937, 1932, 1927, 1922

FINDINGS

Address Researched	Address Not Identified in Research Source
920 F ST	2020, 2017, 2014, 2010, 2005, 2002, 2000, 1996, 1995, 1992, 1990, 1986, 1975, 1970, 1965, 1962, 1958, 1952, 1947, 1942, 1937, 1932, 1927, 1922
920 F ST	2020, 2017, 2014, 2010, 2005, 2002, 2000, 1996, 1995, 1992, 1990, 1986, 1980, 1975, 1970, 1965, 1962, 1958, 1952, 1947, 1942, 1937, 1927, 1922
921 BROADWAY ST	2020, 2017, 2014, 2010, 2005, 2002, 2000, 1996, 1995, 1992, 1990, 1986, 1975, 1970, 1965, 1962, 1958, 1952, 1947, 1942, 1937, 1932, 1927, 1922
921 BROADWAY ST	2020, 2017, 2014, 2010, 2005, 2002, 2000, 1996, 1995, 1992, 1990, 1980, 1975, 1970, 1965, 1962, 1958, 1952, 1947, 1942, 1937, 1932, 1927, 1922
921 BROADWAY ST	2020, 2017, 2014, 2010, 2005, 2002, 2000, 1996, 1995, 1992, 1986, 1980, 1975, 1970, 1965, 1962, 1958, 1952, 1947, 1942, 1937, 1932, 1927, 1922
921 BROADWAY ST	2020, 2017, 2014, 2010, 2005, 2002, 2000, 1996, 1995, 1992, 1990, 1986, 1980, 1975, 1970, 1965, 1962, 1952, 1947, 1942, 1937, 1932, 1927, 1922
921 BROADWAY ST	2020, 2017, 2014, 2010, 2005, 2002, 2000, 1996, 1995, 1992, 1990, 1986, 1980, 1975, 1970, 1965, 1958, 1952, 1947, 1942, 1937, 1932, 1927, 1922
921 C	2020, 2017, 2014, 2010, 2005, 2002, 2000, 1996, 1995, 1992, 1990, 1986, 1980, 1975, 1970, 1965, 1962, 1952, 1947, 1942, 1937, 1932, 1927, 1922
921 C ST	2020, 2017, 2014, 2010, 2005, 2002, 2000, 1996, 1995, 1992, 1990, 1986, 1980, 1975, 1970, 1962, 1958, 1952, 1947, 1942, 1937, 1932, 1927, 1922
921 C ST	2020, 2017, 2014, 2010, 2005, 2002, 2000, 1996, 1995, 1992, 1990, 1986, 1980, 1975, 1965, 1962, 1958, 1952, 1947, 1942, 1937, 1932, 1927, 1922
921 C ST	2020, 2017, 2014, 2010, 2005, 2002, 2000, 1996, 1992, 1990, 1986, 1980, 1975, 1970, 1965, 1962, 1958, 1952, 1947, 1942, 1937, 1932, 1927, 1922
921 C ST	2020, 2014, 2010, 2005, 2002, 2000, 1996, 1995, 1992, 1990, 1986, 1980, 1975, 1970, 1965, 1962, 1958, 1952, 1947, 1942, 1937, 1932, 1927, 1922
921 C ST	2020, 2017, 2010, 2005, 2002, 2000, 1996, 1995, 1992, 1990, 1986, 1980, 1975, 1970, 1965, 1962, 1958, 1952, 1947, 1942, 1937, 1932, 1927, 1922
921 C ST	2020, 2017, 2014, 2005, 2002, 2000, 1996, 1995, 1992, 1990, 1986, 1980, 1975, 1970, 1965, 1962, 1958, 1952, 1947, 1942, 1937, 1932, 1927, 1922
921 C ST	2020, 2017, 2014, 2010, 2005, 2000, 1996, 1995, 1992, 1990, 1986, 1980, 1975, 1970, 1965, 1962, 1958, 1952, 1947, 1942, 1937, 1932, 1927, 1922
921 C ST	2020, 2017, 2014, 2010, 2005, 2002, 2000, 1996, 1995, 1992, 1990, 1980, 1975, 1970, 1965, 1962, 1958, 1952, 1947, 1942, 1937, 1932, 1927, 1922
921 C ST	2020, 2017, 2014, 2010, 2005, 2002, 2000, 1996, 1995, 1992, 1986, 1980, 1975, 1970, 1965, 1962, 1958, 1952, 1947, 1942, 1937, 1932, 1927, 1922
921 C ST	2020, 2017, 2014, 2010, 2005, 2002, 2000, 1996, 1995, 1992, 1990, 1986, 1975, 1970, 1965, 1962, 1958, 1952, 1947, 1942, 1937, 1932, 1927, 1922
921 C ST	2020, 2017, 2014, 2010, 2005, 2002, 2000, 1996, 1995, 1992, 1990, 1986, 1980, 1970, 1965, 1962, 1958, 1952, 1947, 1942, 1937, 1932, 1927, 1922
921 CHINAALY	2020, 2017, 2014, 2010, 2005, 2002, 2000, 1996, 1995, 1992, 1990, 1986, 1975, 1970, 1965, 1962, 1958, 1952, 1947, 1942, 1937, 1932, 1927, 1922
921 CHINAALY	2020, 2017, 2014, 2010, 2005, 2002, 2000, 1996, 1995, 1992, 1990, 1986, 1980, 1970, 1965, 1962, 1958, 1952, 1947, 1942, 1937, 1932, 1927, 1922
921 CHINAALY	2020, 2017, 2014, 2010, 2005, 2002, 2000, 1996, 1995, 1992, 1990, 1986, 1980, 1975, 1965, 1962, 1958, 1952, 1947, 1942, 1937, 1932, 1927, 1922

FINDINGS

Address Researched	Address Not Identified in Research Source
921 CHINAALY	2020, 2017, 2014, 2010, 2005, 2002, 2000, 1996, 1995, 1992, 1990, 1986, 1980, 1975, 1970, 1962, 1958, 1952, 1947, 1942, 1937, 1932, 1927, 1922
921 CHINAALY	2020, 2017, 2014, 2010, 2005, 2002, 2000, 1996, 1995, 1992, 1990, 1986, 1980, 1975, 1970, 1965, 1958, 1952, 1947, 1942, 1937, 1932, 1927, 1922
921 CHINAALY	2020, 2017, 2014, 2010, 2005, 2002, 2000, 1996, 1995, 1992, 1990, 1986, 1980, 1975, 1970, 1965, 1962, 1958, 1947, 1942, 1937, 1932, 1927, 1922
921 CHINAALY	2020, 2017, 2014, 2010, 2005, 2002, 2000, 1996, 1995, 1992, 1990, 1986, 1980, 1975, 1970, 1965, 1962, 1952, 1947, 1942, 1937, 1932, 1927, 1922
921 CHINAALY	2020, 2017, 2014, 2010, 2005, 2002, 2000, 1996, 1995, 1992, 1990, 1986, 1980, 1975, 1970, 1965, 1962, 1958, 1952, 1947, 1942, 1937, 1927, 1922
921 CHINAALY	2020, 2017, 2014, 2010, 2005, 2002, 2000, 1996, 1995, 1992, 1990, 1986, 1980, 1975, 1970, 1965, 1962, 1958, 1952, 1947, 1942, 1937, 1932, 1922
921 CHINAALY	2020, 2017, 2014, 2010, 2005, 2002, 2000, 1996, 1995, 1992, 1990, 1986, 1980, 1975, 1970, 1965, 1962, 1958, 1952, 1947, 1942, 1932, 1927, 1922
921 CHINAALY	2020, 2017, 2014, 2010, 2005, 2002, 2000, 1996, 1995, 1992, 1990, 1986, 1980, 1975, 1970, 1965, 1962, 1958, 1952, 1942, 1937, 1932, 1927, 1922
921 CHINAALY	2020, 2017, 2014, 2010, 2005, 2002, 2000, 1996, 1995, 1992, 1990, 1986, 1980, 1975, 1970, 1965, 1962, 1958, 1952, 1947, 1937, 1932, 1927, 1922
921 E ST	2020, 2017, 2014, 2010, 2005, 2002, 2000, 1996, 1995, 1992, 1990, 1986, 1980, 1975, 1970, 1965, 1962, 1958, 1952, 1947, 1942, 1937, 1927, 1922
921 F	2020, 2017, 2014, 2010, 2005, 2002, 2000, 1996, 1995, 1992, 1990, 1986, 1980, 1975, 1970, 1965, 1962, 1958, 1947, 1942, 1937, 1932, 1927, 1922
921 F	2020, 2017, 2014, 2010, 2005, 2002, 2000, 1996, 1995, 1992, 1990, 1986, 1980, 1975, 1970, 1965, 1962, 1952, 1947, 1942, 1937, 1932, 1927, 1922
921 F	2020, 2017, 2014, 2010, 2005, 2002, 2000, 1996, 1995, 1992, 1990, 1986, 1980, 1975, 1970, 1965, 1962, 1958, 1952, 1947, 1942, 1937, 1932, 1922
921 F	2020, 2017, 2014, 2010, 2005, 2002, 2000, 1996, 1995, 1992, 1990, 1986, 1980, 1975, 1970, 1965, 1962, 1958, 1952, 1947, 1942, 1937, 1932, 1927
921 F	2020, 2017, 2014, 2010, 2005, 2002, 2000, 1996, 1995, 1992, 1990, 1986, 1980, 1975, 1970, 1965, 1962, 1958, 1952, 1942, 1937, 1932, 1927, 1922
921 F	2020, 2017, 2014, 2010, 2005, 2002, 2000, 1996, 1995, 1992, 1990, 1986, 1980, 1975, 1970, 1965, 1962, 1958, 1952, 1947, 1942, 1932, 1927, 1922
921 F	2020, 2017, 2014, 2010, 2005, 2002, 2000, 1996, 1995, 1992, 1990, 1986, 1980, 1975, 1970, 1965, 1962, 1958, 1952, 1947, 1937, 1932, 1927, 1922
921 F ST	2020, 2017, 2014, 2010, 2005, 2002, 2000, 1996, 1995, 1992, 1990, 1986, 1980, 1975, 1970, 1962, 1958, 1952, 1947, 1942, 1937, 1932, 1927, 1922
921 F ST	2020, 2017, 2014, 2010, 2005, 2002, 2000, 1996, 1995, 1992, 1990, 1986, 1980, 1975, 1965, 1962, 1958, 1952, 1947, 1942, 1937, 1932, 1927, 1922
921 F ST	2020, 2017, 2014, 2010, 2005, 2002, 2000, 1996, 1995, 1992, 1990, 1986, 1980, 1975, 1970, 1965, 1962, 1958, 1952, 1947, 1942, 1937, 1927, 1922
921 G	2020, 2017, 2014, 2010, 2005, 2002, 2000, 1996, 1995, 1992, 1990, 1986, 1980, 1975, 1970, 1965, 1962, 1952, 1947, 1942, 1937, 1932, 1927, 1922
921 G	2020, 2017, 2014, 2010, 2005, 2002, 2000, 1996, 1995, 1992, 1990, 1986, 1980, 1975, 1970, 1965, 1962, 1958, 1952, 1947, 1942, 1937, 1932, 1927

FINDINGS

Address Researched	Address Not Identified in Research Source
922 BROADWAY ST	2020, 2017, 2014, 2010, 2005, 2002, 2000, 1996, 1995, 1992, 1990, 1986, 1975, 1970, 1965, 1962, 1958, 1952, 1947, 1942, 1937, 1932, 1927, 1922
922 BROADWAY ST	2020, 2017, 2014, 2010, 2005, 2002, 2000, 1996, 1995, 1992, 1990, 1980, 1975, 1970, 1965, 1962, 1958, 1952, 1947, 1942, 1937, 1932, 1927, 1922
922 BROADWAY ST	2020, 2017, 2014, 2010, 2005, 2002, 2000, 1996, 1995, 1992, 1986, 1980, 1975, 1970, 1965, 1962, 1958, 1952, 1947, 1942, 1937, 1932, 1927, 1922
922 CHINAALY	2020, 2017, 2014, 2010, 2005, 2002, 2000, 1996, 1995, 1992, 1990, 1986, 1980, 1975, 1970, 1965, 1962, 1958, 1947, 1942, 1937, 1932, 1927, 1922
922 CHINAALY	2020, 2017, 2014, 2010, 2005, 2002, 2000, 1996, 1995, 1992, 1990, 1986, 1980, 1975, 1970, 1965, 1962, 1958, 1952, 1947, 1942, 1937, 1927, 1922
922 CHINAALY	2020, 2017, 2014, 2010, 2005, 2002, 2000, 1996, 1995, 1992, 1990, 1986, 1980, 1975, 1970, 1965, 1962, 1958, 1952, 1947, 1942, 1932, 1927, 1922
922 CHINAALY	2020, 2017, 2014, 2010, 2005, 2002, 2000, 1996, 1995, 1992, 1990, 1986, 1980, 1975, 1970, 1965, 1962, 1958, 1952, 1942, 1937, 1932, 1927, 1922
922 CHINAALY	2020, 2017, 2014, 2010, 2005, 2002, 2000, 1996, 1995, 1992, 1990, 1986, 1980, 1975, 1970, 1965, 1962, 1958, 1952, 1947, 1937, 1932, 1927, 1922
922 E	2020, 2017, 2014, 2010, 2005, 2002, 2000, 1996, 1995, 1992, 1990, 1986, 1980, 1975, 1970, 1965, 1962, 1958, 1947, 1942, 1937, 1932, 1927, 1922
922 E	2020, 2017, 2014, 2010, 2005, 2002, 2000, 1996, 1995, 1992, 1990, 1986, 1980, 1975, 1970, 1965, 1962, 1952, 1947, 1942, 1937, 1932, 1927, 1922
922 E	2020, 2017, 2014, 2010, 2005, 2002, 2000, 1996, 1995, 1992, 1990, 1986, 1980, 1975, 1970, 1965, 1962, 1958, 1952, 1947, 1937, 1932, 1927, 1922
922 E	2020, 2017, 2014, 2010, 2005, 2002, 2000, 1996, 1995, 1992, 1990, 1986, 1980, 1975, 1970, 1965, 1962, 1958, 1952, 1942, 1937, 1932, 1927, 1922
922 E	2020, 2017, 2014, 2010, 2005, 2002, 2000, 1996, 1995, 1992, 1990, 1986, 1980, 1975, 1970, 1965, 1962, 1958, 1952, 1947, 1942, 1932, 1927, 1922
922 E	2020, 2017, 2014, 2010, 2005, 2002, 2000, 1996, 1995, 1992, 1990, 1986, 1980, 1975, 1970, 1965, 1962, 1958, 1952, 1947, 1942, 1937, 1932, 1922
922 E ST	2020, 2017, 2014, 2010, 2005, 2002, 2000, 1996, 1995, 1992, 1990, 1986, 1980, 1975, 1965, 1962, 1958, 1952, 1947, 1942, 1937, 1932, 1927, 1922
922 E ST	2020, 2017, 2014, 2010, 2005, 2002, 2000, 1996, 1995, 1992, 1990, 1986, 1980, 1975, 1970, 1962, 1958, 1952, 1947, 1942, 1937, 1932, 1927, 1922
922 E ST	2020, 2017, 2014, 2010, 2005, 2002, 2000, 1996, 1992, 1990, 1986, 1980, 1975, 1970, 1965, 1962, 1958, 1952, 1947, 1942, 1937, 1932, 1927, 1922
922 E ST	2020, 2017, 2014, 2010, 2005, 2002, 2000, 1995, 1992, 1990, 1986, 1980, 1975, 1970, 1965, 1962, 1958, 1952, 1947, 1942, 1937, 1932, 1927, 1922
922 E ST	2020, 2017, 2014, 2010, 2002, 2000, 1996, 1995, 1992, 1990, 1986, 1980, 1975, 1970, 1965, 1962, 1958, 1952, 1947, 1942, 1937, 1932, 1927, 1922
922 E ST	2020, 2017, 2014, 2010, 2005, 2002, 2000, 1996, 1995, 1992, 1990, 1980, 1975, 1970, 1965, 1962, 1958, 1952, 1947, 1942, 1937, 1932, 1927, 1922
922 E ST	2020, 2017, 2014, 2010, 2005, 2002, 2000, 1996, 1995, 1990, 1986, 1980, 1975, 1970, 1965, 1962, 1958, 1952, 1947, 1942, 1937, 1932, 1927, 1922
922 E ST	2020, 2017, 2014, 2010, 2005, 2002, 2000, 1996, 1995, 1992, 1986, 1980, 1975, 1970, 1965, 1962, 1958, 1952, 1947, 1942, 1937, 1932, 1927, 1922

FINDINGS

Address Researched	Address Not Identified in Research Source
922 E ST	2020, 2017, 2014, 2010, 2005, 2002, 2000, 1996, 1995, 1992, 1990, 1986, 1975, 1970, 1965, 1962, 1958, 1952, 1947, 1942, 1937, 1932, 1927, 1922
922 E ST	2020, 2017, 2014, 2010, 2005, 2002, 2000, 1996, 1995, 1992, 1990, 1986, 1980, 1970, 1965, 1962, 1958, 1952, 1947, 1942, 1937, 1932, 1927, 1922
922 E ST	2020, 2017, 2014, 2010, 2005, 2002, 2000, 1996, 1995, 1992, 1990, 1986, 1980, 1975, 1970, 1965, 1962, 1958, 1952, 1947, 1942, 1937, 1927, 1922
922 F	2020, 2017, 2014, 2010, 2005, 2002, 2000, 1996, 1995, 1992, 1990, 1986, 1980, 1975, 1970, 1965, 1962, 1952, 1947, 1942, 1937, 1932, 1927, 1922
922 F	2020, 2017, 2014, 2010, 2005, 2002, 2000, 1996, 1995, 1992, 1990, 1986, 1980, 1975, 1970, 1965, 1962, 1958, 1952, 1947, 1942, 1937, 1932, 1922
922 F	2020, 2017, 2014, 2010, 2005, 2002, 2000, 1996, 1995, 1992, 1990, 1986, 1980, 1975, 1970, 1965, 1962, 1958, 1952, 1947, 1942, 1932, 1927, 1922
922 F ST	2020, 2017, 2014, 2010, 2005, 2002, 2000, 1996, 1995, 1992, 1990, 1986, 1980, 1975, 1970, 1962, 1958, 1952, 1947, 1942, 1937, 1932, 1927, 1922
922 F ST	2020, 2017, 2014, 2010, 2005, 2002, 2000, 1996, 1995, 1992, 1990, 1986, 1980, 1975, 1965, 1962, 1958, 1952, 1947, 1942, 1937, 1932, 1927, 1922
922 F ST	2020, 2017, 2014, 2010, 2005, 2002, 2000, 1996, 1995, 1992, 1990, 1986, 1980, 1970, 1965, 1962, 1958, 1952, 1947, 1942, 1937, 1932, 1927, 1922
922 F ST	2020, 2017, 2014, 2010, 2005, 2002, 2000, 1996, 1995, 1992, 1986, 1980, 1975, 1970, 1965, 1962, 1958, 1952, 1947, 1942, 1937, 1932, 1927, 1922
922 F ST	2020, 2017, 2014, 2010, 2005, 2002, 2000, 1996, 1995, 1992, 1990, 1980, 1975, 1970, 1965, 1962, 1958, 1952, 1947, 1942, 1937, 1932, 1927, 1922
922 F ST	2020, 2017, 2014, 2010, 2002, 2000, 1996, 1995, 1992, 1990, 1986, 1980, 1975, 1970, 1965, 1962, 1958, 1952, 1947, 1942, 1937, 1932, 1927, 1922
922 F ST	2017, 2014, 2010, 2005, 2002, 2000, 1996, 1995, 1992, 1990, 1986, 1980, 1975, 1970, 1965, 1962, 1958, 1952, 1947, 1942, 1937, 1932, 1927, 1922
922 F ST	2020, 2017, 2014, 2010, 2005, 2002, 2000, 1996, 1995, 1992, 1990, 1986, 1980, 1975, 1970, 1965, 1962, 1958, 1952, 1947, 1942, 1937, 1927, 1922
922 FAGAN ALY	2020, 2017, 2014, 2010, 2005, 2002, 2000, 1996, 1995, 1992, 1990, 1986, 1975, 1970, 1965, 1962, 1958, 1952, 1947, 1942, 1937, 1932, 1927, 1922
922 FAGAN ALY	2020, 2017, 2014, 2010, 2005, 2002, 2000, 1996, 1995, 1992, 1990, 1986, 1980, 1975, 1965, 1962, 1958, 1952, 1947, 1942, 1937, 1932, 1927, 1922
922 FAGAN ALY	2020, 2017, 2014, 2010, 2005, 2002, 2000, 1996, 1995, 1992, 1990, 1986, 1980, 1975, 1970, 1962, 1958, 1952, 1947, 1942, 1937, 1932, 1927, 1922
922 FAGAN ALY	2020, 2017, 2014, 2010, 2005, 2002, 2000, 1996, 1995, 1992, 1990, 1986, 1980, 1975, 1970, 1965, 1958, 1952, 1947, 1942, 1937, 1932, 1927, 1922
922 FAGAN ALY	2020, 2017, 2014, 2010, 2005, 2002, 2000, 1996, 1995, 1992, 1990, 1986, 1980, 1975, 1970, 1965, 1962, 1952, 1947, 1942, 1937, 1932, 1927, 1922
922 FAGAN ALY	2020, 2017, 2014, 2010, 2005, 2002, 2000, 1996, 1995, 1992, 1990, 1986, 1980, 1975, 1970, 1965, 1962, 1958, 1947, 1942, 1937, 1932, 1927, 1922
922 FAGAN ALY	2020, 2017, 2014, 2010, 2005, 2002, 2000, 1996, 1995, 1992, 1990, 1986, 1980, 1975, 1970, 1965, 1962, 1958, 1952, 1942, 1937, 1932, 1927, 1922
922 FAGIN ALY	2020, 2017, 2014, 2010, 2005, 2002, 2000, 1996, 1995, 1992, 1990, 1986, 1980, 1975, 1970, 1965, 1962, 1958, 1952, 1947, 1937, 1932, 1927, 1922

FINDINGS

Address Researched	Address Not Identified in Research Source
922 H	2020, 2017, 2014, 2010, 2005, 2002, 2000, 1996, 1995, 1992, 1990, 1986, 1980, 1975, 1970, 1965, 1962, 1958, 1952, 1947, 1942, 1937, 1932, 1922
923 BROADWAY ST	2020, 2017, 2014, 2010, 2005, 2002, 2000, 1996, 1995, 1992, 1990, 1986, 1975, 1970, 1965, 1962, 1958, 1952, 1947, 1942, 1937, 1932, 1927, 1922
923 CHINAALY	2020, 2017, 2014, 2010, 2005, 2002, 2000, 1996, 1995, 1992, 1990, 1986, 1980, 1975, 1970, 1965, 1962, 1958, 1952, 1947, 1942, 1937, 1932, 1922
923 CHINAALY	2020, 2017, 2014, 2010, 2005, 2002, 2000, 1996, 1995, 1992, 1990, 1986, 1980, 1975, 1970, 1965, 1962, 1958, 1952, 1947, 1942, 1932, 1927, 1922
923 G	2020, 2017, 2014, 2010, 2005, 2002, 2000, 1996, 1995, 1992, 1990, 1986, 1980, 1975, 1970, 1965, 1962, 1952, 1947, 1942, 1937, 1932, 1927, 1922
923 G	2020, 2017, 2014, 2010, 2005, 2002, 2000, 1996, 1995, 1992, 1990, 1986, 1980, 1975, 1970, 1965, 1962, 1958, 1952, 1947, 1942, 1932, 1927, 1922
923 G	2020, 2017, 2014, 2010, 2005, 2002, 2000, 1996, 1995, 1992, 1990, 1986, 1980, 1975, 1970, 1965, 1962, 1958, 1952, 1947, 1937, 1932, 1927, 1922
923 G	2020, 2017, 2014, 2010, 2005, 2002, 2000, 1996, 1995, 1992, 1990, 1986, 1980, 1975, 1970, 1965, 1962, 1958, 1952, 1947, 1942, 1937, 1932, 1922
923 G ST	2020, 2017, 2014, 2010, 2005, 2002, 2000, 1996, 1995, 1992, 1990, 1986, 1980, 1975, 1970, 1965, 1962, 1958, 1952, 1947, 1942, 1937, 1927, 1922
924 BROADWAY ST	2020, 2017, 2014, 2010, 2005, 2002, 2000, 1996, 1995, 1992, 1990, 1986, 1980, 1975, 1970, 1965, 1962, 1952, 1947, 1942, 1937, 1932, 1927, 1922
924 BROADWAY ST	2020, 2017, 2014, 2010, 2005, 2002, 2000, 1996, 1995, 1992, 1990, 1986, 1975, 1970, 1965, 1962, 1958, 1952, 1947, 1942, 1937, 1932, 1927, 1922
924 BROADWAY ST	2020, 2017, 2014, 2010, 2005, 2002, 2000, 1996, 1995, 1992, 1990, 1980, 1975, 1970, 1965, 1962, 1958, 1952, 1947, 1942, 1937, 1932, 1927, 1922
924 BROADWAY ST	2020, 2017, 2014, 2010, 2005, 2002, 2000, 1996, 1995, 1992, 1986, 1980, 1975, 1970, 1965, 1962, 1958, 1952, 1947, 1942, 1937, 1932, 1927, 1922
924 CHINAALY	2020, 2017, 2014, 2010, 2005, 2002, 2000, 1996, 1995, 1992, 1990, 1986, 1980, 1975, 1970, 1965, 1962, 1958, 1952, 1947, 1942, 1937, 1927, 1922
924 CHINAALY	2020, 2017, 2014, 2010, 2005, 2002, 2000, 1996, 1995, 1992, 1990, 1986, 1980, 1975, 1970, 1965, 1962, 1958, 1952, 1947, 1942, 1937, 1932, 1922
924 F	2020, 2017, 2014, 2010, 2005, 2002, 2000, 1996, 1995, 1992, 1990, 1986, 1980, 1975, 1970, 1965, 1962, 1952, 1947, 1942, 1937, 1932, 1927, 1922
924 F ST	2020, 2017, 2014, 2010, 2005, 2002, 2000, 1996, 1995, 1992, 1990, 1986, 1980, 1975, 1970, 1962, 1958, 1952, 1947, 1942, 1937, 1932, 1927, 1922
924 F ST	2020, 2017, 2014, 2010, 2005, 2002, 2000, 1996, 1995, 1992, 1990, 1986, 1980, 1975, 1965, 1962, 1958, 1952, 1947, 1942, 1937, 1932, 1927, 1922
924 F ST	2020, 2017, 2014, 2010, 2005, 2002, 2000, 1996, 1995, 1992, 1990, 1980, 1975, 1970, 1965, 1962, 1958, 1952, 1947, 1942, 1937, 1932, 1927, 1922
924 F ST	2020, 2017, 2014, 2010, 2005, 2002, 2000, 1996, 1995, 1992, 1986, 1980, 1975, 1970, 1965, 1962, 1958, 1952, 1947, 1942, 1937, 1932, 1927, 1922
924 F ST	2020, 2017, 2014, 2010, 2005, 2002, 2000, 1996, 1995, 1992, 1990, 1986, 1980, 1970, 1965, 1962, 1958, 1952, 1947, 1942, 1937, 1932, 1927, 1922
924 FAGAN ALY	2020, 2017, 2014, 2010, 2005, 2002, 2000, 1996, 1995, 1992, 1990, 1986, 1975, 1970, 1965, 1962, 1958, 1952, 1947, 1942, 1937, 1932, 1927, 1922

FINDINGS

Address Researched	Address Not Identified in Research Source
924 FAGAN ALY	2020, 2017, 2014, 2010, 2005, 2002, 2000, 1996, 1995, 1992, 1990, 1986, 1980, 1970, 1965, 1962, 1958, 1952, 1947, 1942, 1937, 1932, 1927, 1922
924 FAGAN ALY	2020, 2017, 2014, 2010, 2005, 2002, 2000, 1996, 1995, 1992, 1990, 1986, 1980, 1975, 1965, 1962, 1958, 1952, 1947, 1942, 1937, 1932, 1927, 1922
924 FAGAN ALY	2020, 2017, 2014, 2010, 2005, 2002, 2000, 1996, 1995, 1992, 1990, 1986, 1980, 1975, 1970, 1962, 1958, 1952, 1947, 1942, 1937, 1932, 1927, 1922
924 FAGAN ALY	2020, 2017, 2014, 2010, 2005, 2002, 2000, 1996, 1995, 1992, 1990, 1986, 1980, 1975, 1970, 1965, 1958, 1952, 1947, 1942, 1937, 1932, 1927, 1922
924 FAGAN ALY	2020, 2017, 2014, 2010, 2005, 2002, 2000, 1996, 1995, 1992, 1990, 1986, 1980, 1975, 1970, 1965, 1962, 1952, 1947, 1942, 1937, 1932, 1927, 1922
924 FAGAN ALY	2020, 2017, 2014, 2010, 2005, 2002, 2000, 1996, 1995, 1992, 1990, 1986, 1980, 1975, 1970, 1965, 1962, 1958, 1947, 1942, 1937, 1932, 1927, 1922
924 FAGAN ALY	2020, 2017, 2014, 2010, 2005, 2002, 2000, 1996, 1995, 1992, 1990, 1986, 1980, 1975, 1970, 1965, 1962, 1958, 1952, 1942, 1937, 1932, 1927, 1922
924 FAGIN ALY	2020, 2017, 2014, 2010, 2005, 2002, 2000, 1996, 1995, 1992, 1990, 1986, 1980, 1975, 1970, 1965, 1962, 1958, 1952, 1947, 1937, 1932, 1927, 1922
924 FAGIN ALY	2020, 2017, 2014, 2010, 2005, 2002, 2000, 1996, 1995, 1992, 1990, 1986, 1980, 1975, 1970, 1965, 1962, 1958, 1952, 1947, 1942, 1932, 1927, 1922
925 BROADWAY ST	2020, 2017, 2014, 2010, 2005, 2002, 2000, 1996, 1995, 1992, 1990, 1986, 1980, 1975, 1970, 1965, 1958, 1952, 1947, 1942, 1937, 1932, 1927, 1922
925 BROADWAY ST	2020, 2017, 2014, 2010, 2005, 2002, 2000, 1996, 1995, 1992, 1990, 1986, 1980, 1975, 1970, 1965, 1962, 1952, 1947, 1942, 1937, 1932, 1927, 1922
925 BROADWAY ST	2020, 2017, 2014, 2010, 2005, 2002, 2000, 1996, 1995, 1992, 1990, 1986, 1975, 1970, 1965, 1962, 1958, 1952, 1947, 1942, 1937, 1932, 1927, 1922
925 CHINAALLEY	2020, 2017, 2014, 2010, 2005, 2002, 2000, 1996, 1995, 1990, 1986, 1980, 1975, 1970, 1965, 1962, 1958, 1952, 1947, 1942, 1937, 1932, 1927, 1922
925 CHINAALY	2020, 2017, 2014, 2010, 2005, 2002, 1996, 1995, 1992, 1990, 1986, 1980, 1975, 1970, 1965, 1962, 1958, 1952, 1947, 1942, 1937, 1932, 1927, 1922
925 CHINAALY	2020, 2017, 2014, 2010, 2005, 2002, 2000, 1995, 1992, 1990, 1986, 1980, 1975, 1970, 1965, 1962, 1958, 1952, 1947, 1942, 1937, 1932, 1927, 1922
925 CHINAALY	2020, 2017, 2014, 2010, 2005, 2000, 1996, 1995, 1992, 1990, 1986, 1980, 1975, 1970, 1965, 1962, 1958, 1952, 1947, 1942, 1937, 1932, 1927, 1922
925 CHINAALY	2020, 2017, 2014, 2010, 2005, 2002, 2000, 1996, 1995, 1992, 1990, 1980, 1975, 1970, 1965, 1962, 1958, 1952, 1947, 1942, 1937, 1932, 1927, 1922
925 CHINAALY	2020, 2017, 2014, 2010, 2005, 2002, 2000, 1996, 1995, 1992, 1990, 1986, 1980, 1970, 1965, 1962, 1958, 1952, 1947, 1942, 1937, 1932, 1927, 1922
925 CHINAALY	2020, 2017, 2014, 2010, 2005, 2002, 2000, 1996, 1995, 1992, 1990, 1986, 1975, 1970, 1965, 1962, 1958, 1952, 1947, 1942, 1937, 1932, 1927, 1922
925 CHINAALY	2020, 2017, 2014, 2010, 2005, 2002, 2000, 1996, 1995, 1992, 1986, 1980, 1975, 1970, 1965, 1962, 1958, 1952, 1947, 1942, 1937, 1932, 1927, 1922
925 CHINAALY	2020, 2017, 2014, 2010, 2005, 2002, 2000, 1996, 1995, 1992, 1990, 1986, 1980, 1975, 1970, 1965, 1958, 1952, 1947, 1942, 1937, 1932, 1927, 1922
925 CHINAALY	2020, 2017, 2014, 2010, 2005, 2002, 2000, 1996, 1995, 1992, 1990, 1986, 1980, 1975, 1970, 1962, 1958, 1952, 1947, 1942, 1937, 1932, 1927, 1922

FINDINGS

Address Researched	Address Not Identified in Research Source
925 CHINAALY	2020, 2017, 2014, 2010, 2005, 2002, 2000, 1996, 1995, 1992, 1990, 1986, 1980, 1975, 1965, 1962, 1958, 1952, 1947, 1942, 1937, 1932, 1927, 1922
925 CHINAALY	2020, 2017, 2014, 2010, 2005, 2002, 2000, 1996, 1995, 1992, 1990, 1986, 1980, 1975, 1970, 1965, 1962, 1958, 1947, 1942, 1937, 1932, 1927, 1922
925 CHINAALY	2020, 2017, 2014, 2010, 2005, 2002, 2000, 1996, 1995, 1992, 1990, 1986, 1980, 1975, 1970, 1965, 1962, 1952, 1947, 1942, 1937, 1932, 1927, 1922
925 CHINAALY	2020, 2017, 2014, 2010, 2005, 2002, 2000, 1996, 1995, 1992, 1990, 1986, 1980, 1975, 1970, 1965, 1962, 1958, 1952, 1947, 1942, 1937, 1927, 1922
925 CHINAALY	2020, 2017, 2014, 2010, 2005, 2002, 2000, 1996, 1995, 1992, 1990, 1986, 1980, 1975, 1970, 1965, 1962, 1958, 1952, 1947, 1942, 1937, 1932, 1922
925 CHINAALY	2020, 2017, 2014, 2010, 2005, 2002, 2000, 1996, 1995, 1992, 1990, 1986, 1980, 1975, 1970, 1965, 1962, 1958, 1952, 1947, 1942, 1932, 1927, 1922
925 F	2020, 2017, 2014, 2010, 2005, 2002, 2000, 1996, 1995, 1992, 1990, 1986, 1980, 1975, 1970, 1965, 1962, 1958, 1947, 1942, 1937, 1932, 1927, 1922
925 F	2020, 2017, 2014, 2010, 2005, 2002, 2000, 1996, 1995, 1992, 1990, 1986, 1980, 1975, 1970, 1965, 1962, 1952, 1947, 1942, 1937, 1932, 1927, 1922
925 F	2020, 2017, 2014, 2010, 2005, 2002, 2000, 1996, 1995, 1992, 1990, 1986, 1980, 1975, 1970, 1965, 1962, 1958, 1952, 1947, 1942, 1932, 1927, 1922
925 F	2020, 2017, 2014, 2010, 2005, 2002, 2000, 1996, 1995, 1992, 1990, 1986, 1980, 1975, 1970, 1965, 1962, 1958, 1952, 1947, 1937, 1932, 1927, 1922
925 F	2020, 2017, 2014, 2010, 2005, 2002, 2000, 1996, 1995, 1992, 1990, 1986, 1980, 1975, 1970, 1965, 1962, 1958, 1952, 1942, 1937, 1932, 1927, 1922
925 F	2020, 2017, 2014, 2010, 2005, 2002, 2000, 1996, 1995, 1992, 1990, 1986, 1980, 1975, 1970, 1965, 1962, 1958, 1952, 1947, 1942, 1937, 1932, 1922
925 F ST	2020, 2017, 2014, 2010, 2005, 2002, 2000, 1996, 1995, 1992, 1990, 1986, 1980, 1975, 1970, 1962, 1958, 1952, 1947, 1942, 1937, 1932, 1927, 1922
925 F ST	2020, 2017, 2014, 2010, 2005, 2002, 2000, 1996, 1995, 1992, 1990, 1986, 1980, 1975, 1970, 1965, 1962, 1958, 1952, 1947, 1942, 1937, 1927, 1922
925 G	2020, 2017, 2014, 2010, 2005, 2002, 2000, 1996, 1995, 1992, 1990, 1986, 1980, 1975, 1970, 1965, 1962, 1958, 1947, 1942, 1937, 1932, 1927, 1922
925 G	2020, 2017, 2014, 2010, 2005, 2002, 2000, 1996, 1995, 1992, 1990, 1986, 1980, 1975, 1970, 1965, 1962, 1958, 1952, 1947, 1942, 1937, 1932, 1922
925 G	2020, 2017, 2014, 2010, 2005, 2002, 2000, 1996, 1995, 1992, 1990, 1986, 1980, 1975, 1970, 1965, 1962, 1958, 1952, 1942, 1937, 1932, 1927, 1922
925 G	2020, 2017, 2014, 2010, 2005, 2002, 2000, 1996, 1995, 1992, 1990, 1986, 1980, 1975, 1970, 1965, 1962, 1958, 1952, 1947, 1942, 1932, 1927, 1922
925 G ST	2020, 2017, 2014, 2010, 2005, 2002, 2000, 1996, 1995, 1992, 1990, 1986, 1980, 1975, 1970, 1965, 1962, 1958, 1952, 1947, 1942, 1937, 1927, 1922
926 BROADWAY ST	2020, 2017, 2014, 2010, 2005, 2002, 2000, 1996, 1995, 1992, 1990, 1986, 1980, 1975, 1970, 1965, 1962, 1952, 1947, 1942, 1937, 1932, 1927, 1922
926 BROADWAY ST	2020, 2017, 2014, 2010, 2005, 2002, 2000, 1996, 1995, 1992, 1990, 1980, 1975, 1970, 1965, 1962, 1958, 1952, 1947, 1942, 1937, 1932, 1927, 1922
926 BROADWAY ST	2020, 2017, 2014, 2010, 2005, 2002, 2000, 1996, 1995, 1992, 1990, 1986, 1975, 1970, 1965, 1962, 1958, 1952, 1947, 1942, 1937, 1932, 1927, 1922

FINDINGS

Address Researched	Address Not Identified in Research Source
926 BROADWAY ST	2020, 2017, 2014, 2010, 2005, 2002, 2000, 1996, 1995, 1992, 1986, 1980, 1975, 1970, 1965, 1962, 1958, 1952, 1947, 1942, 1937, 1932, 1927, 1922
926 F	2020, 2017, 2014, 2010, 2005, 2002, 2000, 1996, 1995, 1992, 1990, 1986, 1980, 1975, 1970, 1965, 1962, 1952, 1947, 1942, 1937, 1932, 1927, 1922
926 F	2020, 2017, 2014, 2010, 2005, 2002, 2000, 1996, 1995, 1992, 1990, 1986, 1980, 1975, 1970, 1965, 1962, 1958, 1947, 1942, 1937, 1932, 1927, 1922
926 F	2020, 2017, 2014, 2010, 2005, 2002, 2000, 1996, 1995, 1992, 1990, 1986, 1980, 1975, 1970, 1965, 1962, 1958, 1952, 1947, 1942, 1937, 1932, 1922
926 F	2020, 2017, 2014, 2010, 2005, 2002, 2000, 1996, 1995, 1992, 1990, 1986, 1980, 1975, 1970, 1965, 1962, 1958, 1952, 1947, 1942, 1932, 1927, 1922
926 F	2020, 2017, 2014, 2010, 2005, 2002, 2000, 1996, 1995, 1992, 1990, 1986, 1980, 1975, 1970, 1965, 1962, 1958, 1952, 1947, 1937, 1932, 1927, 1922
926 F ST	2020, 2017, 2014, 2010, 2005, 2002, 2000, 1996, 1995, 1992, 1990, 1986, 1980, 1975, 1970, 1962, 1958, 1952, 1947, 1942, 1937, 1932, 1927, 1922
926 F ST	2020, 2017, 2014, 2010, 2005, 2002, 2000, 1996, 1995, 1992, 1990, 1986, 1980, 1975, 1965, 1962, 1958, 1952, 1947, 1942, 1937, 1932, 1927, 1922
926 F ST	2020, 2017, 2014, 2010, 2005, 2002, 2000, 1996, 1995, 1990, 1986, 1980, 1975, 1970, 1965, 1962, 1958, 1952, 1947, 1942, 1937, 1932, 1927, 1922
926 F ST	2020, 2017, 2014, 2010, 2005, 2002, 1996, 1995, 1992, 1990, 1986, 1980, 1975, 1970, 1965, 1962, 1958, 1952, 1947, 1942, 1937, 1932, 1927, 1922
926 F ST	2020, 2017, 2014, 2010, 2005, 2002, 2000, 1995, 1992, 1990, 1986, 1980, 1975, 1970, 1965, 1962, 1958, 1952, 1947, 1942, 1937, 1932, 1927, 1922
926 F ST	2017, 2014, 2010, 2005, 2002, 2000, 1996, 1995, 1992, 1990, 1986, 1980, 1975, 1970, 1965, 1962, 1958, 1952, 1947, 1942, 1937, 1932, 1927, 1922
926 F ST	2020, 2014, 2010, 2005, 2002, 2000, 1996, 1995, 1992, 1990, 1986, 1980, 1975, 1970, 1965, 1962, 1958, 1952, 1947, 1942, 1937, 1932, 1927, 1922
926 F ST	2020, 2017, 2010, 2005, 2002, 2000, 1996, 1995, 1992, 1990, 1986, 1980, 1975, 1970, 1965, 1962, 1958, 1952, 1947, 1942, 1937, 1932, 1927, 1922
926 F ST	2020, 2017, 2014, 2005, 2002, 2000, 1996, 1995, 1992, 1990, 1986, 1980, 1975, 1970, 1965, 1962, 1958, 1952, 1947, 1942, 1937, 1932, 1927, 1922
926 F ST	2020, 2017, 2014, 2010, 2005, 2002, 2000, 1996, 1995, 1992, 1990, 1986, 1980, 1970, 1965, 1962, 1958, 1952, 1947, 1942, 1937, 1932, 1927, 1922
926 F ST	2020, 2017, 2014, 2010, 2005, 2002, 2000, 1996, 1995, 1992, 1990, 1980, 1975, 1970, 1965, 1962, 1958, 1952, 1947, 1942, 1937, 1932, 1927, 1922
926 F ST	2020, 2017, 2014, 2010, 2005, 2002, 2000, 1996, 1995, 1992, 1986, 1980, 1975, 1970, 1965, 1962, 1958, 1952, 1947, 1942, 1937, 1932, 1927, 1922
926 F ST	2020, 2017, 2014, 2010, 2005, 2002, 2000, 1996, 1995, 1992, 1990, 1986, 1980, 1975, 1970, 1965, 1962, 1958, 1952, 1947, 1942, 1937, 1927, 1922
926 H	2020, 2017, 2014, 2010, 2005, 2002, 2000, 1996, 1995, 1992, 1990, 1986, 1980, 1975, 1970, 1965, 1962, 1952, 1947, 1942, 1937, 1932, 1927, 1922
926 H	2020, 2017, 2014, 2010, 2005, 2002, 2000, 1996, 1995, 1992, 1990, 1986, 1980, 1975, 1970, 1965, 1962, 1958, 1952, 1947, 1937, 1932, 1927, 1922
926 H ST	2020, 2017, 2014, 2010, 2005, 2002, 2000, 1996, 1995, 1992, 1990, 1986, 1980, 1975, 1970, 1962, 1958, 1952, 1947, 1942, 1937, 1932, 1927, 1922

FINDINGS

Address Researched	Address Not Identified in Research Source
927 BROADWAY ST	2020, 2017, 2014, 2010, 2005, 2002, 2000, 1996, 1995, 1992, 1990, 1986, 1980, 1975, 1970, 1962, 1958, 1952, 1947, 1942, 1937, 1932, 1927, 1922
927 BROADWAY ST	2020, 2017, 2014, 2010, 2005, 2002, 2000, 1996, 1995, 1992, 1990, 1986, 1980, 1975, 1970, 1965, 1962, 1952, 1947, 1942, 1937, 1932, 1927, 1922
927 BROADWAY ST	2020, 2017, 2014, 2010, 2005, 2002, 2000, 1996, 1995, 1992, 1990, 1986, 1980, 1975, 1970, 1965, 1958, 1952, 1947, 1942, 1937, 1932, 1927, 1922
927 C	2020, 2017, 2014, 2010, 2005, 2002, 2000, 1996, 1995, 1992, 1990, 1986, 1980, 1975, 1970, 1965, 1962, 1952, 1947, 1942, 1937, 1932, 1927, 1922
927 C	2020, 2017, 2014, 2010, 2005, 2002, 2000, 1996, 1995, 1992, 1990, 1986, 1980, 1975, 1970, 1965, 1962, 1958, 1947, 1942, 1937, 1932, 1927, 1922
927 C	2020, 2017, 2014, 2010, 2005, 2002, 2000, 1996, 1995, 1992, 1990, 1986, 1980, 1975, 1970, 1965, 1962, 1958, 1952, 1942, 1937, 1932, 1927, 1922
927 C	2020, 2017, 2014, 2010, 2005, 2002, 2000, 1996, 1995, 1992, 1990, 1986, 1980, 1975, 1970, 1965, 1962, 1958, 1952, 1947, 1937, 1932, 1927, 1922
927 C	2020, 2017, 2014, 2010, 2005, 2002, 2000, 1996, 1995, 1992, 1990, 1986, 1980, 1975, 1970, 1965, 1962, 1958, 1952, 1947, 1942, 1937, 1932, 1922
927 C	2020, 2017, 2014, 2010, 2005, 2002, 2000, 1996, 1995, 1992, 1990, 1986, 1980, 1975, 1970, 1965, 1962, 1958, 1952, 1947, 1942, 1937, 1932, 1927
927 C ST	2020, 2017, 2014, 2010, 2005, 2002, 2000, 1996, 1995, 1992, 1990, 1986, 1980, 1975, 1970, 1962, 1958, 1952, 1947, 1942, 1937, 1932, 1927, 1922
927 C ST	2020, 2017, 2014, 2010, 2005, 2002, 2000, 1996, 1995, 1992, 1990, 1986, 1980, 1975, 1965, 1962, 1958, 1952, 1947, 1942, 1937, 1932, 1927, 1922
927 C ST	2020, 2017, 2014, 2010, 2005, 2002, 2000, 1996, 1995, 1992, 1986, 1980, 1975, 1970, 1965, 1962, 1958, 1952, 1947, 1942, 1937, 1932, 1927, 1922
927 C ST	2020, 2017, 2014, 2010, 2005, 2002, 2000, 1996, 1995, 1992, 1990, 1980, 1975, 1970, 1965, 1962, 1958, 1952, 1947, 1942, 1937, 1932, 1927, 1922
927 C ST	2020, 2017, 2014, 2010, 2005, 2002, 2000, 1996, 1995, 1992, 1990, 1986, 1980, 1970, 1965, 1962, 1958, 1952, 1947, 1942, 1937, 1932, 1927, 1922
927 C ST	2020, 2017, 2014, 2010, 2005, 2002, 2000, 1996, 1995, 1992, 1990, 1986, 1975, 1970, 1965, 1962, 1958, 1952, 1947, 1942, 1937, 1932, 1927, 1922
927 C ST	2020, 2017, 2014, 2005, 2002, 2000, 1996, 1995, 1992, 1990, 1986, 1980, 1975, 1970, 1965, 1962, 1958, 1952, 1947, 1942, 1937, 1932, 1927, 1922
927 C ST	2020, 2017, 2014, 2010, 2002, 2000, 1996, 1995, 1992, 1990, 1986, 1980, 1975, 1970, 1965, 1962, 1958, 1952, 1947, 1942, 1937, 1932, 1927, 1922
927 C ST	2020, 2017, 2014, 2010, 2005, 2000, 1996, 1995, 1992, 1990, 1986, 1980, 1975, 1970, 1965, 1962, 1958, 1952, 1947, 1942, 1937, 1932, 1927, 1922
927 C ST	2020, 2017, 2010, 2005, 2002, 2000, 1996, 1995, 1992, 1990, 1986, 1980, 1975, 1970, 1965, 1962, 1958, 1952, 1947, 1942, 1937, 1932, 1927, 1922
927 C ST	2020, 2014, 2010, 2005, 2002, 2000, 1996, 1995, 1992, 1990, 1986, 1980, 1975, 1970, 1965, 1962, 1958, 1952, 1947, 1942, 1937, 1932, 1927, 1922
927 C ST	2017, 2014, 2010, 2005, 2002, 2000, 1996, 1995, 1992, 1990, 1986, 1980, 1975, 1970, 1965, 1962, 1958, 1952, 1947, 1942, 1937, 1932, 1927, 1922
927 C ST	2020, 2017, 2014, 2010, 2005, 2002, 1996, 1995, 1992, 1990, 1986, 1980, 1975, 1970, 1965, 1962, 1958, 1952, 1947, 1942, 1937, 1932, 1927, 1922

FINDINGS

Address Researched	Address Not Identified in Research Source
927 C ST	2020, 2017, 2014, 2010, 2005, 2002, 2000, 1996, 1992, 1990, 1986, 1980, 1975, 1970, 1965, 1962, 1958, 1952, 1947, 1942, 1937, 1932, 1927, 1922
927 C ST	2020, 2017, 2014, 2010, 2005, 2002, 2000, 1996, 1995, 1992, 1990, 1986, 1980, 1975, 1970, 1965, 1962, 1958, 1952, 1947, 1942, 1937, 1927, 1922
927 F	2020, 2017, 2014, 2010, 2005, 2002, 2000, 1996, 1995, 1992, 1990, 1986, 1980, 1975, 1970, 1965, 1962, 1952, 1947, 1942, 1937, 1932, 1927, 1922
927 F	2020, 2017, 2014, 2010, 2005, 2002, 2000, 1996, 1995, 1992, 1990, 1986, 1980, 1975, 1970, 1965, 1962, 1958, 1947, 1942, 1937, 1932, 1927, 1922
927 F	2020, 2017, 2014, 2010, 2005, 2002, 2000, 1996, 1995, 1992, 1990, 1986, 1980, 1975, 1970, 1965, 1962, 1958, 1952, 1947, 1942, 1937, 1932, 1922
927 F	2020, 2017, 2014, 2010, 2005, 2002, 2000, 1996, 1995, 1992, 1990, 1986, 1980, 1975, 1970, 1965, 1962, 1958, 1952, 1942, 1937, 1932, 1927, 1922
927 F	2020, 2017, 2014, 2010, 2005, 2002, 2000, 1996, 1995, 1992, 1990, 1986, 1980, 1975, 1970, 1965, 1962, 1958, 1952, 1947, 1942, 1932, 1927, 1922
927 F	2020, 2017, 2014, 2010, 2005, 2002, 2000, 1996, 1995, 1992, 1990, 1986, 1980, 1975, 1970, 1965, 1962, 1958, 1952, 1947, 1937, 1932, 1927, 1922
927 F ST	2020, 2017, 2014, 2010, 2005, 2002, 2000, 1996, 1995, 1992, 1990, 1986, 1980, 1975, 1965, 1962, 1958, 1952, 1947, 1942, 1937, 1932, 1927, 1922
927 F ST	2020, 2017, 2014, 2010, 2005, 2002, 2000, 1996, 1995, 1992, 1990, 1986, 1980, 1975, 1970, 1962, 1958, 1952, 1947, 1942, 1937, 1932, 1927, 1922
927 F ST	2020, 2017, 2014, 2010, 2005, 2002, 2000, 1996, 1992, 1990, 1986, 1980, 1975, 1970, 1965, 1962, 1958, 1952, 1947, 1942, 1937, 1932, 1927, 1922
927 F ST	2020, 2017, 2014, 2010, 2005, 2002, 2000, 1996, 1995, 1990, 1986, 1980, 1975, 1970, 1965, 1962, 1958, 1952, 1947, 1942, 1937, 1932, 1927, 1922
927 F ST	2020, 2017, 2014, 2010, 2005, 2002, 1996, 1995, 1992, 1990, 1986, 1980, 1975, 1970, 1965, 1962, 1958, 1952, 1947, 1942, 1937, 1932, 1927, 1922
927 F ST	2020, 2017, 2014, 2010, 2005, 2002, 2000, 1995, 1992, 1990, 1986, 1980, 1975, 1970, 1965, 1962, 1958, 1952, 1947, 1942, 1937, 1932, 1927, 1922
927 F ST	2020, 2017, 2014, 2010, 2002, 2000, 1996, 1995, 1992, 1990, 1986, 1980, 1975, 1970, 1965, 1962, 1958, 1952, 1947, 1942, 1937, 1932, 1927, 1922
927 F ST	2020, 2017, 2014, 2005, 2002, 2000, 1996, 1995, 1992, 1990, 1986, 1980, 1975, 1970, 1965, 1962, 1958, 1952, 1947, 1942, 1937, 1932, 1927, 1922
927 F ST	2020, 2017, 2014, 2010, 2005, 2002, 2000, 1996, 1995, 1992, 1990, 1986, 1975, 1970, 1965, 1962, 1958, 1952, 1947, 1942, 1937, 1932, 1927, 1922
927 F ST	2020, 2017, 2014, 2010, 2005, 2002, 2000, 1996, 1995, 1992, 1990, 1986, 1980, 1970, 1965, 1962, 1958, 1952, 1947, 1942, 1937, 1932, 1927, 1922
927 F ST	2020, 2017, 2014, 2010, 2005, 2002, 2000, 1996, 1995, 1992, 1990, 1980, 1975, 1970, 1965, 1962, 1958, 1952, 1947, 1942, 1937, 1932, 1927, 1922
927 F ST	2020, 2017, 2014, 2010, 2005, 2002, 2000, 1996, 1995, 1992, 1986, 1980, 1975, 1970, 1965, 1962, 1958, 1952, 1947, 1942, 1937, 1932, 1927, 1922
927 F ST	2020, 2017, 2014, 2010, 2005, 2002, 2000, 1996, 1995, 1992, 1990, 1986, 1980, 1975, 1970, 1965, 1962, 1958, 1952, 1947, 1942, 1937, 1927, 1922
927 G	2020, 2017, 2014, 2010, 2005, 2002, 2000, 1996, 1995, 1992, 1990, 1986, 1980, 1975, 1970, 1965, 1962, 1958, 1947, 1942, 1937, 1932, 1927, 1922

FINDINGS

Address Researched	Address Not Identified in Research Source
927 G	2020, 2017, 2014, 2010, 2005, 2002, 2000, 1996, 1995, 1992, 1990, 1986, 1980, 1975, 1970, 1965, 1962, 1952, 1947, 1942, 1937, 1932, 1927, 1922
927 G	2020, 2017, 2014, 2010, 2005, 2002, 2000, 1996, 1995, 1992, 1990, 1986, 1980, 1975, 1970, 1965, 1962, 1958, 1952, 1947, 1942, 1937, 1932, 1922
927 G	2020, 2017, 2014, 2010, 2005, 2002, 2000, 1996, 1995, 1992, 1990, 1986, 1980, 1975, 1970, 1965, 1962, 1958, 1952, 1947, 1937, 1932, 1927, 1922
927 G	2020, 2017, 2014, 2010, 2005, 2002, 2000, 1996, 1995, 1992, 1990, 1986, 1980, 1975, 1970, 1965, 1962, 1958, 1952, 1947, 1942, 1932, 1927, 1922
927 G	2020, 2017, 2014, 2010, 2005, 2002, 2000, 1996, 1995, 1992, 1990, 1986, 1980, 1975, 1970, 1965, 1962, 1958, 1952, 1942, 1937, 1932, 1927, 1922
927 G ST	2020, 2017, 2014, 2010, 2005, 2002, 2000, 1996, 1995, 1992, 1990, 1986, 1980, 1975, 1970, 1965, 1962, 1958, 1952, 1947, 1942, 1937, 1927, 1922
928 BROADWAY ST	2020, 2017, 2014, 2010, 2005, 2002, 2000, 1996, 1995, 1992, 1990, 1986, 1980, 1975, 1970, 1965, 1962, 1952, 1947, 1942, 1937, 1932, 1927, 1922
928 CHINAALY	2020, 2017, 2014, 2010, 2005, 2002, 2000, 1996, 1995, 1992, 1990, 1986, 1980, 1975, 1970, 1965, 1958, 1952, 1947, 1942, 1937, 1932, 1927, 1922
928 CHINAALY	2020, 2017, 2014, 2010, 2005, 2002, 2000, 1996, 1995, 1992, 1990, 1986, 1980, 1975, 1970, 1965, 1962, 1952, 1947, 1942, 1937, 1932, 1927, 1922
928 CHINAALY	2020, 2017, 2014, 2010, 2005, 2002, 2000, 1996, 1995, 1992, 1990, 1986, 1980, 1975, 1970, 1965, 1962, 1958, 1947, 1942, 1937, 1932, 1927, 1922
928 CHINAALY	2020, 2017, 2014, 2010, 2005, 2002, 2000, 1996, 1995, 1992, 1990, 1986, 1980, 1975, 1970, 1965, 1962, 1958, 1952, 1947, 1942, 1937, 1932, 1927, 1922
928 CHINAALY	2020, 2017, 2014, 2010, 2005, 2002, 2000, 1996, 1995, 1992, 1990, 1986, 1980, 1975, 1970, 1965, 1962, 1958, 1952, 1947, 1942, 1937, 1932, 1922
928 CHINAALY	2020, 2017, 2014, 2010, 2005, 2002, 2000, 1996, 1995, 1992, 1990, 1986, 1980, 1975, 1970, 1965, 1962, 1958, 1952, 1942, 1937, 1932, 1927, 1922
928 CHINAALY	2020, 2017, 2014, 2010, 2005, 2002, 2000, 1996, 1995, 1992, 1990, 1986, 1980, 1975, 1970, 1965, 1962, 1958, 1952, 1947, 1937, 1932, 1927, 1922
928 CHINAALY	2020, 2017, 2014, 2010, 2005, 2002, 2000, 1996, 1995, 1992, 1990, 1986, 1980, 1975, 1970, 1965, 1962, 1958, 1952, 1947, 1942, 1932, 1927, 1922
928 F ST	2020, 2017, 2014, 2010, 2005, 2002, 2000, 1996, 1995, 1992, 1986, 1980, 1975, 1970, 1965, 1962, 1958, 1952, 1947, 1942, 1937, 1932, 1927, 1922
928 H	2020, 2017, 2014, 2010, 2005, 2002, 2000, 1996, 1995, 1992, 1990, 1986, 1980, 1975, 1970, 1965, 1962, 1958, 1952, 1947, 1942, 1937, 1932, 1922
928 H	2020, 2017, 2014, 2010, 2005, 2002, 2000, 1996, 1995, 1992, 1990, 1986, 1980, 1975, 1970, 1965, 1962, 1958, 1952, 1947, 1942, 1932, 1927, 1922
928 H ST	2020, 2017, 2014, 2010, 2005, 2002, 2000, 1996, 1995, 1992, 1990, 1986, 1980, 1975, 1970, 1965, 1962, 1958, 1952, 1947, 1942, 1937, 1927, 1922
929 CHINAALY	2020, 2017, 2014, 2010, 2005, 2002, 2000, 1996, 1995, 1992, 1986, 1980, 1975, 1970, 1965, 1962, 1958, 1952, 1947, 1942, 1937, 1932, 1927, 1922
929 CHINAALY	2020, 2017, 2014, 2010, 2005, 2002, 2000, 1996, 1995, 1992, 1990, 1986, 1975, 1970, 1965, 1962, 1958, 1952, 1947, 1942, 1937, 1932, 1927, 1922
929 CHINAALY	2020, 2017, 2014, 2010, 2005, 2002, 2000, 1996, 1995, 1992, 1990, 1986, 1980, 1970, 1965, 1962, 1958, 1952, 1947, 1942, 1937, 1932, 1927, 1922

FINDINGS

Address Researched	Address Not Identified in Research Source
929 CHINAALY	2020, 2017, 2014, 2010, 2005, 2002, 2000, 1996, 1995, 1992, 1990, 1980, 1975, 1970, 1965, 1962, 1958, 1952, 1947, 1942, 1937, 1932, 1927, 1922
929 CHINAALY	2020, 2017, 2014, 2010, 2005, 2002, 2000, 1996, 1995, 1992, 1990, 1986, 1980, 1975, 1970, 1965, 1962, 1958, 1947, 1942, 1937, 1932, 1927, 1922
929 CHINAALY	2020, 2017, 2014, 2010, 2005, 2002, 2000, 1996, 1995, 1992, 1990, 1986, 1980, 1975, 1965, 1962, 1958, 1952, 1947, 1942, 1937, 1932, 1927, 1922
929 CHINAALY	2020, 2017, 2014, 2010, 2005, 2002, 2000, 1996, 1995, 1992, 1990, 1986, 1980, 1975, 1970, 1965, 1962, 1958, 1952, 1947, 1942, 1937, 1927, 1922
929 CHINAALY	2020, 2017, 2014, 2010, 2005, 2002, 2000, 1996, 1995, 1992, 1990, 1986, 1980, 1975, 1970, 1965, 1962, 1958, 1952, 1947, 1942, 1937, 1932, 1922
929 E	2020, 2017, 2014, 2010, 2005, 2002, 2000, 1996, 1995, 1992, 1990, 1986, 1980, 1975, 1970, 1965, 1962, 1952, 1947, 1942, 1937, 1932, 1927, 1922
929 E ST	2020, 2017, 2014, 2010, 2005, 2002, 2000, 1996, 1995, 1992, 1990, 1986, 1980, 1975, 1970, 1962, 1958, 1952, 1947, 1942, 1937, 1932, 1927, 1922
929 E ST	2020, 2017, 2014, 2010, 2005, 2002, 2000, 1996, 1995, 1992, 1990, 1986, 1980, 1970, 1965, 1962, 1958, 1952, 1947, 1942, 1937, 1932, 1927, 1922
929 F	2020, 2017, 2014, 2010, 2005, 2002, 2000, 1996, 1995, 1992, 1990, 1986, 1980, 1975, 1970, 1965, 1962, 1952, 1947, 1942, 1937, 1932, 1927, 1922
929 F	2020, 2017, 2014, 2010, 2005, 2002, 2000, 1996, 1995, 1992, 1990, 1986, 1980, 1975, 1970, 1965, 1962, 1958, 1947, 1942, 1937, 1932, 1927, 1922
929 F	2020, 2017, 2014, 2010, 2005, 2002, 2000, 1996, 1995, 1992, 1990, 1986, 1980, 1975, 1970, 1965, 1962, 1958, 1952, 1947, 1942, 1937, 1932, 1922
929 F	2020, 2017, 2014, 2010, 2005, 2002, 2000, 1996, 1995, 1992, 1990, 1986, 1980, 1975, 1970, 1965, 1962, 1958, 1952, 1947, 1942, 1937, 1932, 1927
929 F	2020, 2017, 2014, 2010, 2005, 2002, 2000, 1996, 1995, 1992, 1990, 1986, 1980, 1975, 1970, 1965, 1962, 1958, 1952, 1947, 1942, 1932, 1927, 1922
929 F	2020, 2017, 2014, 2010, 2005, 2002, 2000, 1996, 1995, 1992, 1990, 1986, 1980, 1975, 1970, 1965, 1962, 1958, 1952, 1947, 1937, 1932, 1927, 1922
929 F	2020, 2017, 2014, 2010, 2005, 2002, 2000, 1996, 1995, 1992, 1990, 1986, 1980, 1975, 1970, 1965, 1962, 1958, 1952, 1942, 1937, 1932, 1927, 1922
929 F ST	2020, 2017, 2014, 2010, 2005, 2002, 2000, 1996, 1995, 1992, 1990, 1986, 1980, 1975, 1970, 1962, 1958, 1952, 1947, 1942, 1937, 1932, 1927, 1922
929 F ST	2020, 2017, 2014, 2010, 2005, 2002, 2000, 1996, 1995, 1992, 1990, 1986, 1980, 1975, 1965, 1962, 1958, 1952, 1947, 1942, 1937, 1932, 1927, 1922
929 F ST	2020, 2017, 2014, 2010, 2005, 2002, 2000, 1996, 1995, 1992, 1990, 1986, 1980, 1970, 1965, 1962, 1958, 1952, 1947, 1942, 1937, 1932, 1927, 1922
929 F ST	2020, 2017, 2014, 2010, 2005, 2002, 2000, 1996, 1995, 1992, 1990, 1986, 1975, 1970, 1965, 1962, 1958, 1952, 1947, 1942, 1937, 1932, 1927, 1922
929 F ST	2020, 2017, 2014, 2010, 2005, 2002, 2000, 1996, 1995, 1992, 1986, 1980, 1975, 1970, 1965, 1962, 1958, 1952, 1947, 1942, 1937, 1932, 1927, 1922
929 F ST	2020, 2017, 2014, 2010, 2005, 2002, 2000, 1996, 1995, 1992, 1990, 1980, 1975, 1970, 1965, 1962, 1958, 1952, 1947, 1942, 1937, 1932, 1927, 1922
929 F ST	2020, 2017, 2014, 2010, 2005, 2002, 1996, 1995, 1992, 1990, 1986, 1980, 1975, 1970, 1965, 1962, 1958, 1952, 1947, 1942, 1937, 1932, 1927, 1922

FINDINGS

Address Researched	Address Not Identified in Research Source
929 F ST	2020, 2017, 2014, 2010, 2005, 2002, 2000, 1996, 1995, 1992, 1990, 1986, 1980, 1975, 1970, 1965, 1962, 1958, 1952, 1947, 1942, 1937, 1927, 1922
929 G ST	2020, 2017, 2014, 2010, 2005, 2002, 2000, 1996, 1995, 1992, 1990, 1986, 1980, 1975, 1970, 1965, 1962, 1958, 1952, 1947, 1942, 1937, 1927, 1922
930 BROADWAY ST	2020, 2017, 2014, 2010, 2005, 2002, 2000, 1996, 1995, 1992, 1990, 1986, 1980, 1975, 1970, 1965, 1962, 1952, 1947, 1942, 1937, 1932, 1927, 1922
930 CHINAALY	2020, 2017, 2014, 2010, 2005, 2002, 2000, 1996, 1995, 1992, 1990, 1986, 1980, 1975, 1970, 1965, 1962, 1958, 1952, 1947, 1942, 1937, 1927, 1922
930 CHINAALY	2020, 2017, 2014, 2010, 2005, 2002, 2000, 1996, 1995, 1992, 1990, 1986, 1980, 1975, 1970, 1965, 1962, 1958, 1952, 1947, 1942, 1937, 1932, 1922
930 F	2020, 2017, 2014, 2010, 2005, 2002, 2000, 1996, 1995, 1992, 1990, 1986, 1980, 1975, 1970, 1965, 1962, 1952, 1947, 1942, 1937, 1932, 1927, 1922
930 F	2020, 2017, 2014, 2010, 2005, 2002, 2000, 1996, 1995, 1992, 1990, 1986, 1980, 1975, 1970, 1965, 1962, 1958, 1947, 1942, 1937, 1932, 1927, 1922
930 F	2020, 2017, 2014, 2010, 2005, 2002, 2000, 1996, 1995, 1992, 1990, 1986, 1980, 1975, 1970, 1965, 1962, 1958, 1952, 1947, 1942, 1937, 1932, 1922
930 F	2020, 2017, 2014, 2010, 2005, 2002, 2000, 1996, 1995, 1992, 1990, 1986, 1980, 1975, 1970, 1965, 1962, 1958, 1952, 1947, 1937, 1932, 1927, 1922
930 F	2020, 2017, 2014, 2010, 2005, 2002, 2000, 1996, 1995, 1992, 1990, 1986, 1980, 1975, 1970, 1965, 1962, 1958, 1952, 1947, 1942, 1932, 1927, 1922
1224 F ST	2020, 2017, 2014, 2010, 2005, 2002, 2000, 1996, 1995, 1992, 1990, 1986, 1980, 1975, 1970, 1965, 1962, 1958, 1952, 1947, 1942, 1937, 1927, 1922
1224 KERN	2020, 2017, 2014, 2010, 2005, 2002, 2000, 1996, 1995, 1992, 1990, 1986, 1980, 1975, 1970, 1965, 1962, 1952, 1947, 1942, 1937, 1932, 1927, 1922
1224 KERN	2020, 2017, 2014, 2010, 2005, 2002, 2000, 1996, 1995, 1992, 1990, 1986, 1980, 1975, 1970, 1965, 1962, 1958, 1947, 1942, 1937, 1932, 1927, 1922
1224 KERN	2020, 2017, 2014, 2010, 2005, 2002, 2000, 1996, 1995, 1992, 1990, 1986, 1980, 1975, 1970, 1965, 1958, 1952, 1947, 1942, 1937, 1932, 1927, 1922
1224 KERN	2020, 2017, 2014, 2010, 2005, 2002, 2000, 1996, 1995, 1992, 1990, 1986, 1980, 1975, 1970, 1965, 1962, 1958, 1952, 1947, 1942, 1932, 1927, 1922
1224 KERN	2020, 2017, 2014, 2010, 2005, 2002, 2000, 1996, 1995, 1992, 1990, 1986, 1980, 1975, 1970, 1965, 1962, 1958, 1952, 1947, 1942, 1937, 1927, 1922
1224 KERN	2020, 2017, 2014, 2010, 2005, 2002, 2000, 1996, 1995, 1992, 1990, 1986, 1980, 1975, 1970, 1965, 1962, 1958, 1952, 1942, 1937, 1932, 1927, 1922
1224 KERN	2020, 2017, 2014, 2010, 2005, 2002, 2000, 1996, 1995, 1992, 1990, 1986, 1980, 1975, 1970, 1965, 1962, 1958, 1952, 1947, 1937, 1932, 1927, 1922
1224 KERN ST	2020, 2017, 2014, 2010, 2005, 2002, 2000, 1996, 1995, 1992, 1990, 1986, 1980, 1975, 1970, 1962, 1958, 1952, 1947, 1942, 1937, 1932, 1927, 1922
1224 KERN ST	2020, 2017, 2014, 2010, 2005, 2002, 2000, 1996, 1995, 1992, 1990, 1986, 1980, 1975, 1965, 1962, 1958, 1952, 1947, 1942, 1937, 1932, 1927, 1922
1224 KERN ST	2020, 2017, 2014, 2005, 2002, 2000, 1996, 1995, 1992, 1990, 1986, 1980, 1975, 1970, 1965, 1962, 1958, 1952, 1947, 1942, 1937, 1932, 1927, 1922
1224 KERN ST	2020, 2014, 2010, 2005, 2002, 2000, 1996, 1995, 1992, 1990, 1986, 1980, 1975, 1970, 1965, 1962, 1958, 1952, 1947, 1942, 1937, 1932, 1927, 1922

FINDINGS

Address Researched	Address Not Identified in Research Source
1224 KERN ST	2020, 2017, 2010, 2005, 2002, 2000, 1996, 1995, 1992, 1990, 1986, 1980, 1975, 1970, 1965, 1962, 1958, 1952, 1947, 1942, 1937, 1932, 1927, 1922
1224 KERN ST	2017, 2014, 2010, 2005, 2002, 2000, 1996, 1995, 1992, 1990, 1986, 1980, 1975, 1970, 1965, 1962, 1958, 1952, 1947, 1942, 1937, 1932, 1927, 1922
1224 MARIPOSA	2020, 2017, 2014, 2010, 2005, 2002, 2000, 1996, 1995, 1992, 1990, 1986, 1980, 1975, 1970, 1965, 1958, 1952, 1947, 1942, 1937, 1932, 1927, 1922
1224 MARIPOSA ST	2020, 2017, 2014, 2010, 2005, 2002, 2000, 1996, 1995, 1992, 1990, 1986, 1980, 1975, 1965, 1962, 1958, 1952, 1947, 1942, 1937, 1932, 1927, 1922
1224 MARIPOSA ST	2020, 2017, 2014, 2010, 2005, 2002, 2000, 1996, 1995, 1992, 1990, 1986, 1980, 1975, 1970, 1962, 1958, 1952, 1947, 1942, 1937, 1932, 1927, 1922
1224 TULARE	2020, 2017, 2014, 2010, 2005, 2002, 2000, 1996, 1995, 1992, 1990, 1986, 1980, 1975, 1970, 1965, 1962, 1958, 1947, 1942, 1937, 1932, 1927, 1922
1224 TULARE ST	2020, 2017, 2014, 2010, 2005, 2000, 1996, 1995, 1992, 1990, 1986, 1980, 1975, 1970, 1965, 1962, 1958, 1952, 1947, 1942, 1937, 1932, 1927, 1922
1225 KERN	2020, 2017, 2014, 2010, 2005, 2002, 2000, 1996, 1995, 1992, 1990, 1986, 1980, 1975, 1970, 1965, 1962, 1958, 1947, 1942, 1937, 1932, 1927, 1922
1225 KERN	2020, 2017, 2014, 2010, 2005, 2002, 2000, 1996, 1995, 1992, 1990, 1986, 1980, 1975, 1970, 1965, 1962, 1958, 1952, 1947, 1937, 1932, 1927, 1922
1225 KERN	2020, 2017, 2014, 2010, 2005, 2002, 2000, 1996, 1995, 1992, 1990, 1986, 1980, 1975, 1970, 1965, 1962, 1958, 1952, 1942, 1937, 1932, 1927, 1922
1225 KERN	2020, 2017, 2014, 2010, 2005, 2002, 2000, 1996, 1995, 1992, 1990, 1986, 1980, 1975, 1970, 1965, 1962, 1958, 1952, 1947, 1942, 1937, 1927, 1922
1225 KERN	2020, 2017, 2014, 2010, 2005, 2002, 2000, 1996, 1995, 1992, 1990, 1986, 1980, 1975, 1970, 1965, 1962, 1958, 1952, 1947, 1942, 1932, 1927, 1922
1225 KERN	2020, 2017, 2014, 2010, 2005, 2002, 2000, 1996, 1995, 1992, 1990, 1986, 1980, 1975, 1970, 1965, 1962, 1958, 1952, 1947, 1942, 1937, 1932, 1927
1225 TULARE	2020, 2017, 2014, 2010, 2005, 2002, 2000, 1996, 1995, 1992, 1990, 1986, 1980, 1975, 1970, 1965, 1962, 1958, 1947, 1942, 1937, 1932, 1927, 1922
1226 F	2020, 2017, 2014, 2010, 2005, 2002, 2000, 1996, 1995, 1992, 1990, 1986, 1980, 1975, 1970, 1965, 1962, 1958, 1947, 1942, 1937, 1932, 1927, 1922
1226 F	2020, 2017, 2014, 2010, 2005, 2002, 2000, 1996, 1995, 1992, 1990, 1986, 1980, 1975, 1970, 1965, 1962, 1958, 1952, 1942, 1937, 1932, 1927, 1922
1226 F	2020, 2017, 2014, 2010, 2005, 2002, 2000, 1996, 1995, 1992, 1990, 1986, 1980, 1975, 1970, 1965, 1962, 1958, 1952, 1947, 1937, 1932, 1927, 1922
1226 F	2020, 2017, 2014, 2010, 2005, 2002, 2000, 1996, 1995, 1992, 1990, 1986, 1980, 1975, 1970, 1965, 1962, 1958, 1952, 1947, 1942, 1932, 1927, 1922
1226 F ST	2020, 2017, 2014, 2010, 2005, 2002, 2000, 1996, 1995, 1992, 1990, 1986, 1980, 1975, 1970, 1965, 1962, 1958, 1952, 1947, 1942, 1937, 1927, 1922
1226 MARIPOSA	2020, 2017, 2014, 2010, 2005, 2002, 2000, 1996, 1995, 1992, 1990, 1986, 1980, 1975, 1970, 1965, 1962, 1958, 1947, 1942, 1937, 1932, 1927, 1922
1226 MARIPOSA	2020, 2017, 2014, 2010, 2005, 2002, 2000, 1996, 1995, 1992, 1990, 1986, 1980, 1975, 1970, 1965, 1962, 1958, 1952, 1947, 1942, 1932, 1927, 1922
1226 MARIPOSA	2020, 2017, 2014, 2010, 2005, 2002, 2000, 1996, 1995, 1992, 1990, 1986, 1980, 1975, 1970, 1965, 1962, 1958, 1952, 1947, 1942, 1937, 1932, 1922

FINDINGS

Address Researched	Address Not Identified in Research Source
1226 MARIPOSA	2020, 2017, 2014, 2010, 2005, 2002, 2000, 1996, 1995, 1992, 1990, 1986, 1980, 1975, 1970, 1965, 1962, 1958, 1952, 1947, 1942, 1937, 1932, 1927
1226 MARIPOSA	2020, 2017, 2014, 2010, 2005, 2002, 2000, 1996, 1995, 1992, 1990, 1986, 1980, 1975, 1970, 1965, 1962, 1958, 1952, 1947, 1942, 1937, 1927, 1922
1226 MARIPOSA	2020, 2017, 2014, 2010, 2005, 2002, 2000, 1996, 1995, 1992, 1990, 1986, 1980, 1975, 1970, 1965, 1962, 1958, 1952, 1942, 1937, 1932, 1927, 1922
1226 MARIPOSA	2020, 2017, 2014, 2010, 2005, 2002, 2000, 1996, 1995, 1992, 1990, 1986, 1980, 1975, 1970, 1965, 1962, 1958, 1952, 1947, 1937, 1932, 1927, 1922
1226 TULARE	2020, 2017, 2014, 2010, 2005, 2002, 2000, 1996, 1995, 1992, 1990, 1986, 1980, 1975, 1970, 1965, 1962, 1958, 1952, 1947, 1942, 1937, 1927, 1922
1227 G	2020, 2017, 2014, 2010, 2005, 2002, 2000, 1996, 1995, 1992, 1990, 1986, 1980, 1975, 1970, 1965, 1962, 1958, 1952, 1947, 1942, 1937, 1932, 1927
1228 F	2020, 2017, 2014, 2010, 2005, 2002, 2000, 1996, 1995, 1992, 1990, 1986, 1980, 1975, 1970, 1965, 1962, 1958, 1947, 1942, 1937, 1932, 1927, 1922
1228 F	2020, 2017, 2014, 2010, 2005, 2002, 2000, 1996, 1995, 1992, 1990, 1986, 1980, 1975, 1970, 1965, 1962, 1958, 1952, 1947, 1942, 1937, 1932, 1927
1228 F	2020, 2017, 2014, 2010, 2005, 2002, 2000, 1996, 1995, 1992, 1990, 1986, 1980, 1975, 1970, 1965, 1962, 1958, 1952, 1947, 1937, 1932, 1927, 1922
1228 F	2020, 2017, 2014, 2010, 2005, 2002, 2000, 1996, 1995, 1992, 1990, 1986, 1980, 1975, 1970, 1965, 1962, 1958, 1952, 1942, 1937, 1932, 1927, 1922
1228 INYO	2020, 2017, 2014, 2010, 2005, 2002, 2000, 1996, 1995, 1992, 1990, 1986, 1980, 1975, 1970, 1965, 1962, 1958, 1952, 1947, 1942, 1937, 1932, 1927
1228 KERN	2020, 2017, 2014, 2010, 2005, 2002, 2000, 1996, 1995, 1992, 1990, 1986, 1980, 1975, 1970, 1965, 1962, 1958, 1947, 1942, 1937, 1932, 1927, 1922
1228 KERN	2020, 2017, 2014, 2010, 2005, 2002, 2000, 1996, 1995, 1992, 1990, 1986, 1980, 1975, 1970, 1965, 1962, 1958, 1952, 1947, 1942, 1937, 1932, 1927
1228 KERN	2020, 2017, 2014, 2010, 2005, 2002, 2000, 1996, 1995, 1992, 1990, 1986, 1980, 1975, 1970, 1965, 1962, 1958, 1952, 1947, 1942, 1937, 1927, 1922
1228 KERN	2020, 2017, 2014, 2010, 2005, 2002, 2000, 1996, 1995, 1992, 1990, 1986, 1980, 1975, 1970, 1965, 1962, 1958, 1952, 1947, 1942, 1932, 1927, 1922
1228 KERN	2020, 2017, 2014, 2010, 2005, 2002, 2000, 1996, 1995, 1992, 1990, 1986, 1980, 1975, 1970, 1965, 1962, 1958, 1952, 1942, 1937, 1932, 1927, 1922
1228 KERN	2020, 2017, 2014, 2010, 2005, 2002, 2000, 1996, 1995, 1992, 1990, 1986, 1980, 1975, 1970, 1965, 1962, 1958, 1952, 1947, 1937, 1932, 1927, 1922
1228 TULARE	2020, 2017, 2014, 2010, 2005, 2002, 2000, 1996, 1995, 1992, 1990, 1986, 1980, 1975, 1970, 1965, 1962, 1958, 1947, 1942, 1937, 1932, 1927, 1922
1228 TULARE	2020, 2017, 2014, 2010, 2005, 2002, 2000, 1996, 1995, 1992, 1990, 1986, 1980, 1975, 1970, 1965, 1962, 1958, 1952, 1947, 1937, 1932, 1927, 1922
1228 TULARE	2020, 2017, 2014, 2010, 2005, 2002, 2000, 1996, 1995, 1992, 1990, 1986, 1980, 1975, 1970, 1965, 1962, 1958, 1952, 1942, 1937, 1932, 1927, 1922
1228 TULARE	2020, 2017, 2014, 2010, 2005, 2002, 2000, 1996, 1995, 1992, 1990, 1986, 1980, 1975, 1970, 1965, 1962, 1958, 1952, 1947, 1942, 1932, 1927, 1922
1228 TULARE	2020, 2017, 2014, 2010, 2005, 2002, 2000, 1996, 1995, 1992, 1990, 1986, 1980, 1975, 1970, 1965, 1962, 1958, 1952, 1947, 1942, 1937, 1927, 1922

FINDINGS

Address Researched	Address Not Identified in Research Source
1228 TULARE	2020, 2017, 2014, 2010, 2005, 2002, 2000, 1996, 1995, 1992, 1990, 1986, 1980, 1975, 1970, 1965, 1962, 1958, 1952, 1947, 1942, 1937, 1932, 1922
1229 F	2020, 2017, 2014, 2010, 2005, 2002, 2000, 1996, 1995, 1992, 1990, 1986, 1980, 1975, 1970, 1965, 1962, 1958, 1947, 1942, 1937, 1932, 1927, 1922
1229 F	2020, 2017, 2014, 2010, 2005, 2002, 2000, 1996, 1995, 1992, 1990, 1986, 1980, 1975, 1970, 1965, 1962, 1952, 1947, 1942, 1937, 1932, 1927, 1922
1229 F	2020, 2017, 2014, 2010, 2005, 2002, 2000, 1996, 1995, 1992, 1990, 1986, 1980, 1975, 1970, 1965, 1962, 1958, 1952, 1942, 1937, 1932, 1927, 1922
1229 F ST	2020, 2017, 2014, 2010, 2005, 2002, 2000, 1996, 1995, 1992, 1990, 1986, 1980, 1975, 1970, 1962, 1958, 1952, 1947, 1942, 1937, 1932, 1927, 1922
1229 F ST	2020, 2017, 2014, 2010, 2005, 2002, 2000, 1996, 1995, 1992, 1990, 1986, 1980, 1975, 1965, 1962, 1958, 1952, 1947, 1942, 1937, 1932, 1927, 1922
1230 INYO	2020, 2017, 2014, 2010, 2005, 2002, 2000, 1996, 1995, 1992, 1990, 1986, 1980, 1975, 1970, 1965, 1962, 1958, 1952, 1947, 1942, 1937, 1932, 1927
1231 F	2020, 2017, 2014, 2010, 2005, 2002, 2000, 1996, 1995, 1992, 1990, 1986, 1980, 1975, 1970, 1965, 1962, 1958, 1952, 1947, 1942, 1937, 1932, 1927
1231 INYO	2020, 2017, 2014, 2010, 2005, 2002, 2000, 1996, 1995, 1992, 1990, 1986, 1980, 1975, 1970, 1965, 1962, 1958, 1947, 1942, 1937, 1932, 1927, 1922
1231 INYO	2020, 2017, 2014, 2010, 2005, 2002, 2000, 1996, 1995, 1992, 1990, 1986, 1980, 1975, 1970, 1965, 1962, 1958, 1952, 1947, 1942, 1937, 1932, 1927
1231 INYO	2020, 2017, 2014, 2010, 2005, 2002, 2000, 1996, 1995, 1992, 1990, 1986, 1980, 1975, 1970, 1965, 1962, 1958, 1952, 1947, 1942, 1937, 1932, 1922
1231 INYO	2020, 2017, 2014, 2010, 2005, 2002, 2000, 1996, 1995, 1992, 1990, 1986, 1980, 1975, 1970, 1965, 1962, 1958, 1952, 1947, 1942, 1937, 1927, 1922
1231 INYO	2020, 2017, 2014, 2010, 2005, 2002, 2000, 1996, 1995, 1992, 1990, 1986, 1980, 1975, 1970, 1965, 1962, 1958, 1952, 1947, 1942, 1932, 1927, 1922
1231 INYO	2020, 2017, 2014, 2010, 2005, 2002, 2000, 1996, 1995, 1992, 1990, 1986, 1980, 1975, 1970, 1965, 1962, 1958, 1952, 1942, 1937, 1932, 1927, 1922
1231 INYO	2020, 2017, 2014, 2010, 2005, 2002, 2000, 1996, 1995, 1992, 1990, 1986, 1980, 1975, 1970, 1965, 1962, 1958, 1952, 1947, 1937, 1932, 1927, 1922
1231 MARIPOSA	2020, 2017, 2014, 2010, 2005, 2002, 2000, 1996, 1995, 1992, 1990, 1986, 1980, 1975, 1970, 1965, 1962, 1958, 1952, 1947, 1942, 1932, 1927, 1922
1232 F	2020, 2017, 2014, 2010, 2005, 2002, 2000, 1996, 1995, 1992, 1990, 1986, 1980, 1975, 1970, 1965, 1962, 1958, 1947, 1942, 1937, 1932, 1927, 1922
1232 F	2020, 2017, 2014, 2010, 2005, 2002, 2000, 1996, 1995, 1992, 1990, 1986, 1980, 1975, 1970, 1965, 1962, 1952, 1947, 1942, 1937, 1932, 1927, 1922
1232 F	2020, 2017, 2014, 2010, 2005, 2002, 2000, 1996, 1995, 1992, 1990, 1986, 1980, 1975, 1970, 1965, 1962, 1958, 1952, 1947, 1942, 1937, 1932, 1927
1232 F	2020, 2017, 2014, 2010, 2005, 2002, 2000, 1996, 1995, 1992, 1990, 1986, 1980, 1975, 1970, 1965, 1962, 1958, 1952, 1947, 1942, 1937, 1932, 1922
1232 F	2020, 2017, 2014, 2010, 2005, 2002, 2000, 1996, 1995, 1992, 1990, 1986, 1980, 1975, 1970, 1965, 1962, 1958, 1952, 1947, 1942, 1932, 1927, 1922
1232 F ST	2020, 2017, 2014, 2010, 2005, 2002, 2000, 1996, 1995, 1992, 1990, 1986, 1980, 1975, 1965, 1962, 1958, 1952, 1947, 1942, 1937, 1932, 1927, 1922

FINDINGS

Address Researched	Address Not Identified in Research Source
1232 F ST	2020, 2017, 2014, 2010, 2005, 2002, 2000, 1996, 1995, 1992, 1990, 1986, 1980, 1970, 1965, 1962, 1958, 1952, 1947, 1942, 1937, 1932, 1927, 1922
1232 F ST	2020, 2017, 2014, 2010, 2005, 2002, 2000, 1996, 1995, 1992, 1990, 1986, 1980, 1975, 1970, 1965, 1962, 1958, 1952, 1947, 1942, 1937, 1927, 1922
1232 INYO	2020, 2017, 2014, 2010, 2005, 2002, 2000, 1996, 1995, 1992, 1990, 1986, 1980, 1975, 1970, 1965, 1962, 1958, 1952, 1947, 1942, 1937, 1932, 1927
1233 TULARE	2020, 2017, 2014, 2010, 2005, 2002, 2000, 1996, 1995, 1992, 1990, 1986, 1980, 1975, 1970, 1965, 1962, 1958, 1947, 1942, 1937, 1932, 1927, 1922
1234 F	2020, 2017, 2014, 2010, 2005, 2002, 2000, 1996, 1995, 1992, 1990, 1986, 1980, 1975, 1970, 1965, 1962, 1958, 1947, 1942, 1937, 1932, 1927, 1922
1234 F	2020, 2017, 2014, 2010, 2005, 2002, 2000, 1996, 1995, 1992, 1990, 1986, 1980, 1975, 1970, 1965, 1962, 1952, 1947, 1942, 1937, 1932, 1927, 1922
1234 F	2020, 2017, 2014, 2010, 2005, 2002, 2000, 1996, 1995, 1992, 1990, 1986, 1980, 1975, 1970, 1965, 1962, 1958, 1952, 1947, 1942, 1937, 1932, 1922
1234 F	2020, 2017, 2014, 2010, 2005, 2002, 2000, 1996, 1995, 1992, 1990, 1986, 1980, 1975, 1970, 1965, 1962, 1958, 1952, 1947, 1937, 1932, 1927, 1922
1234 F	2020, 2017, 2014, 2010, 2005, 2002, 2000, 1996, 1995, 1992, 1990, 1986, 1980, 1975, 1970, 1965, 1962, 1958, 1952, 1942, 1937, 1932, 1927, 1922
1234 F ST	2020, 2017, 2014, 2010, 2005, 2002, 2000, 1996, 1995, 1992, 1990, 1986, 1980, 1975, 1965, 1962, 1958, 1952, 1947, 1942, 1937, 1932, 1927, 1922
1234 F ST	2020, 2017, 2014, 2010, 2005, 2002, 2000, 1996, 1995, 1992, 1990, 1986, 1980, 1975, 1970, 1962, 1958, 1952, 1947, 1942, 1937, 1932, 1927, 1922
1234 F ST	2020, 2017, 2014, 2010, 2005, 2002, 2000, 1996, 1995, 1992, 1990, 1986, 1980, 1970, 1965, 1962, 1958, 1952, 1947, 1942, 1937, 1932, 1927, 1922
1234 F ST	2020, 2017, 2014, 2010, 2005, 2002, 2000, 1996, 1995, 1992, 1990, 1986, 1980, 1975, 1970, 1965, 1962, 1958, 1952, 1947, 1942, 1937, 1932, 1927, 1922
1235 G	2020, 2017, 2014, 2010, 2005, 2002, 2000, 1996, 1995, 1992, 1990, 1986, 1980, 1975, 1970, 1965, 1962, 1958, 1947, 1942, 1937, 1932, 1927, 1922
1235 G	2020, 2017, 2014, 2010, 2005, 2002, 2000, 1996, 1995, 1992, 1990, 1986, 1980, 1975, 1970, 1965, 1962, 1952, 1947, 1942, 1937, 1932, 1927, 1922
1235 G	2020, 2017, 2014, 2010, 2005, 2002, 2000, 1996, 1995, 1992, 1990, 1986, 1980, 1975, 1970, 1965, 1962, 1958, 1952, 1947, 1942, 1937, 1932, 1922
1235 G	2020, 2017, 2014, 2010, 2005, 2002, 2000, 1996, 1995, 1992, 1990, 1986, 1980, 1975, 1970, 1965, 1962, 1958, 1952, 1942, 1937, 1932, 1927, 1922
1235 G	2020, 2017, 2014, 2010, 2005, 2002, 2000, 1996, 1995, 1992, 1990, 1986, 1980, 1975, 1970, 1965, 1962, 1958, 1952, 1947, 1937, 1932, 1927, 1922
1235 G	2020, 2017, 2014, 2010, 2005, 2002, 2000, 1996, 1995, 1992, 1990, 1986, 1980, 1975, 1970, 1965, 1962, 1958, 1952, 1947, 1942, 1932, 1927, 1922
1235 G ST	2020, 2017, 2014, 2010, 2005, 2002, 2000, 1996, 1995, 1992, 1990, 1986, 1980, 1975, 1970, 1962, 1958, 1952, 1947, 1942, 1937, 1932, 1927, 1922
1235 G ST	2020, 2017, 2014, 2010, 2005, 2002, 2000, 1996, 1995, 1992, 1990, 1986, 1975, 1970, 1965, 1962, 1958, 1952, 1947, 1942, 1937, 1932, 1927, 1922
1235 G ST	2020, 2017, 2014, 2010, 2005, 2002, 2000, 1996, 1995, 1992, 1986, 1980, 1975, 1970, 1965, 1962, 1958, 1952, 1947, 1942, 1937, 1932, 1927, 1922

FINDINGS

Address Researched	Address Not Identified in Research Source
1235 G ST	2020, 2017, 2014, 2010, 2005, 2002, 2000, 1996, 1995, 1992, 1990, 1980, 1975, 1970, 1965, 1962, 1958, 1952, 1947, 1942, 1937, 1932, 1927, 1922
1235 G ST	2020, 2017, 2014, 2010, 2005, 2000, 1996, 1995, 1992, 1990, 1986, 1980, 1975, 1970, 1965, 1962, 1958, 1952, 1947, 1942, 1937, 1932, 1927, 1922
1235 G ST	2020, 2017, 2014, 2010, 2005, 2002, 2000, 1995, 1992, 1990, 1986, 1980, 1975, 1970, 1965, 1962, 1958, 1952, 1947, 1942, 1937, 1932, 1927, 1922
1235 G ST	2020, 2017, 2014, 2010, 2005, 2002, 1996, 1995, 1992, 1990, 1986, 1980, 1975, 1970, 1965, 1962, 1958, 1952, 1947, 1942, 1937, 1932, 1927, 1922
1235 G ST	2020, 2017, 2014, 2010, 2005, 2002, 2000, 1996, 1992, 1990, 1986, 1980, 1975, 1970, 1965, 1962, 1958, 1952, 1947, 1942, 1937, 1932, 1927, 1922
1235 G ST	2020, 2017, 2014, 2010, 2005, 2002, 2000, 1996, 1995, 1990, 1986, 1980, 1975, 1970, 1965, 1962, 1958, 1952, 1947, 1942, 1937, 1932, 1927, 1922
1235 G ST	2020, 2014, 2010, 2005, 2002, 2000, 1996, 1995, 1992, 1990, 1986, 1980, 1975, 1970, 1965, 1962, 1958, 1952, 1947, 1942, 1937, 1932, 1927, 1922
1235 G ST	2020, 2017, 2014, 2005, 2002, 2000, 1996, 1995, 1992, 1990, 1986, 1980, 1975, 1970, 1965, 1962, 1958, 1952, 1947, 1942, 1937, 1932, 1927, 1922
1235 G ST	2020, 2017, 2010, 2005, 2002, 2000, 1996, 1995, 1992, 1990, 1986, 1980, 1975, 1970, 1965, 1962, 1958, 1952, 1947, 1942, 1937, 1932, 1927, 1922
1235 G ST	2020, 2017, 2014, 2010, 2002, 2000, 1996, 1995, 1992, 1990, 1986, 1980, 1975, 1970, 1965, 1962, 1958, 1952, 1947, 1942, 1937, 1932, 1927, 1922
1235 G ST	2020, 2017, 2014, 2010, 2005, 2002, 2000, 1996, 1995, 1992, 1990, 1986, 1980, 1975, 1970, 1965, 1962, 1958, 1952, 1947, 1942, 1937, 1932, 1927, 1922
1235 KERN	2020, 2017, 2014, 2010, 2005, 2002, 2000, 1996, 1995, 1992, 1990, 1986, 1980, 1975, 1970, 1965, 1962, 1958, 1947, 1942, 1937, 1932, 1927, 1922
1235 KERN	2020, 2017, 2014, 2010, 2005, 2002, 2000, 1996, 1995, 1992, 1990, 1986, 1980, 1975, 1970, 1965, 1962, 1958, 1952, 1947, 1942, 1932, 1927, 1922
1235 KERN	2020, 2017, 2014, 2010, 2005, 2002, 2000, 1996, 1995, 1992, 1990, 1986, 1980, 1975, 1970, 1965, 1962, 1958, 1952, 1947, 1937, 1932, 1927, 1922
1235 KERN	2020, 2017, 2014, 2010, 2005, 2002, 2000, 1996, 1995, 1992, 1990, 1986, 1980, 1975, 1970, 1965, 1962, 1958, 1952, 1942, 1937, 1932, 1927, 1922
1237 F	2020, 2017, 2014, 2010, 2005, 2002, 2000, 1996, 1995, 1992, 1990, 1986, 1980, 1975, 1970, 1965, 1962, 1958, 1952, 1947, 1942, 1937, 1932, 1927
1239 F	2020, 2017, 2014, 2010, 2005, 2002, 2000, 1996, 1995, 1992, 1990, 1986, 1980, 1975, 1970, 1965, 1962, 1952, 1947, 1942, 1937, 1932, 1927, 1922
1239 F ST	2020, 2017, 2014, 2010, 2005, 2002, 2000, 1996, 1995, 1992, 1990, 1986, 1980, 1975, 1970, 1962, 1958, 1952, 1947, 1942, 1937, 1932, 1927, 1922
1239 F ST	2020, 2017, 2014, 2010, 2005, 2002, 2000, 1996, 1995, 1992, 1990, 1986, 1980, 1975, 1965, 1962, 1958, 1952, 1947, 1942, 1937, 1932, 1927, 1922
1240 F	2020, 2017, 2014, 2010, 2005, 2002, 2000, 1996, 1995, 1992, 1990, 1986, 1980, 1975, 1970, 1965, 1962, 1958, 1947, 1942, 1937, 1932, 1927, 1922
1240 F	2020, 2017, 2014, 2010, 2005, 2002, 2000, 1996, 1995, 1992, 1990, 1986, 1980, 1975, 1970, 1965, 1962, 1958, 1952, 1947, 1942, 1937, 1932, 1927
1240 F	2020, 2017, 2014, 2010, 2005, 2002, 2000, 1996, 1995, 1992, 1990, 1986, 1980, 1975, 1970, 1965, 1962, 1958, 1952, 1947, 1942, 1937, 1932, 1922

FINDINGS

Address Researched	Address Not Identified in Research Source
1240 F	2020, 2017, 2014, 2010, 2005, 2002, 2000, 1996, 1995, 1992, 1990, 1986, 1980, 1975, 1970, 1965, 1962, 1958, 1952, 1942, 1937, 1932, 1927, 1922
1240 F	2020, 2017, 2014, 2010, 2005, 2002, 2000, 1996, 1995, 1992, 1990, 1986, 1980, 1975, 1970, 1965, 1962, 1958, 1952, 1947, 1937, 1932, 1927, 1922
1240 F	2020, 2017, 2014, 2010, 2005, 2002, 2000, 1996, 1995, 1992, 1990, 1986, 1980, 1975, 1970, 1965, 1962, 1958, 1952, 1947, 1942, 1932, 1927, 1922
1240 TULARE	2020, 2017, 2014, 2010, 2005, 2002, 2000, 1996, 1995, 1992, 1990, 1986, 1980, 1975, 1970, 1965, 1962, 1958, 1947, 1942, 1937, 1932, 1927, 1922
1240 TULARE	2020, 2017, 2014, 2010, 2005, 2002, 2000, 1996, 1995, 1992, 1990, 1986, 1980, 1975, 1970, 1965, 1962, 1958, 1952, 1947, 1942, 1937, 1932, 1922
1240 TULARE	2020, 2017, 2014, 2010, 2005, 2002, 2000, 1996, 1995, 1992, 1990, 1986, 1980, 1975, 1970, 1965, 1962, 1958, 1952, 1947, 1942, 1932, 1927, 1922
1240 TULARE	2020, 2017, 2014, 2010, 2005, 2002, 2000, 1996, 1995, 1992, 1990, 1986, 1980, 1975, 1970, 1965, 1962, 1958, 1952, 1947, 1942, 1937, 1927, 1922
1241 F ST	2020, 2017, 2014, 2010, 2005, 2002, 2000, 1996, 1995, 1992, 1990, 1986, 1980, 1975, 1965, 1962, 1958, 1952, 1947, 1942, 1937, 1932, 1927, 1922
1243 F	2020, 2017, 2014, 2010, 2005, 2002, 2000, 1996, 1995, 1992, 1990, 1986, 1980, 1975, 1970, 1965, 1962, 1952, 1947, 1942, 1937, 1932, 1927, 1922
1243 F ST	2020, 2017, 2014, 2010, 2005, 2002, 2000, 1996, 1995, 1992, 1990, 1986, 1980, 1975, 1965, 1962, 1958, 1952, 1947, 1942, 1937, 1932, 1927, 1922
1244 F	2020, 2017, 2014, 2010, 2005, 2002, 2000, 1996, 1995, 1992, 1990, 1986, 1980, 1975, 1970, 1965, 1962, 1952, 1947, 1942, 1937, 1932, 1927, 1922
1244 F	2020, 2017, 2014, 2010, 2005, 2002, 2000, 1996, 1995, 1992, 1990, 1986, 1980, 1975, 1970, 1965, 1962, 1958, 1952, 1947, 1937, 1932, 1927, 1922
1244 F	2020, 2017, 2014, 2010, 2005, 2002, 2000, 1996, 1995, 1992, 1990, 1986, 1980, 1975, 1970, 1965, 1962, 1958, 1952, 1942, 1937, 1932, 1927, 1922
1244 TULARE	2020, 2017, 2014, 2010, 2005, 2002, 2000, 1996, 1995, 1992, 1990, 1986, 1980, 1975, 1970, 1965, 1962, 1958, 1952, 1947, 1942, 1937, 1927, 1922
1244 TULARE	2020, 2017, 2014, 2010, 2005, 2002, 2000, 1996, 1995, 1992, 1990, 1986, 1980, 1975, 1970, 1965, 1962, 1958, 1952, 1947, 1942, 1937, 1932, 1922
1245 F	2020, 2017, 2014, 2010, 2005, 2002, 2000, 1996, 1995, 1992, 1990, 1986, 1980, 1975, 1970, 1965, 1962, 1952, 1947, 1942, 1937, 1932, 1927, 1922
1245 F	2020, 2017, 2014, 2010, 2005, 2002, 2000, 1996, 1995, 1992, 1990, 1986, 1980, 1975, 1970, 1965, 1962, 1958, 1947, 1942, 1937, 1932, 1927, 1922
1245 F	2020, 2017, 2014, 2010, 2005, 2002, 2000, 1996, 1995, 1992, 1990, 1986, 1980, 1975, 1970, 1965, 1962, 1958, 1952, 1947, 1942, 1937, 1932, 1927
1245 F	2020, 2017, 2014, 2010, 2005, 2002, 2000, 1996, 1995, 1992, 1990, 1986, 1980, 1975, 1970, 1965, 1962, 1958, 1952, 1947, 1942, 1937, 1932, 1922
1245 F	2020, 2017, 2014, 2010, 2005, 2002, 2000, 1996, 1995, 1992, 1990, 1986, 1980, 1975, 1970, 1965, 1962, 1958, 1952, 1942, 1937, 1932, 1927, 1922
1245 F	2020, 2017, 2014, 2010, 2005, 2002, 2000, 1996, 1995, 1992, 1990, 1986, 1980, 1975, 1970, 1965, 1962, 1958, 1952, 1947, 1942, 1932, 1927, 1922
1245 F ST	2020, 2017, 2014, 2010, 2005, 2002, 2000, 1996, 1995, 1992, 1990, 1986, 1980, 1975, 1965, 1962, 1958, 1952, 1947, 1942, 1937, 1932, 1927, 1922

FINDINGS

Address Researched	Address Not Identified in Research Source
1245 F ST	2020, 2017, 2014, 2010, 2005, 2002, 2000, 1996, 1995, 1992, 1990, 1986, 1980, 1975, 1970, 1962, 1958, 1952, 1947, 1942, 1937, 1932, 1927, 1922
1245 F ST	2020, 2017, 2014, 2010, 2005, 2002, 2000, 1996, 1995, 1992, 1990, 1986, 1980, 1975, 1970, 1965, 1962, 1958, 1952, 1947, 1942, 1937, 1927, 1922
1245 TULARE	2020, 2017, 2014, 2010, 2005, 2002, 2000, 1996, 1995, 1992, 1990, 1986, 1980, 1975, 1970, 1965, 1962, 1958, 1947, 1942, 1937, 1932, 1927, 1922
1246 F	2020, 2017, 2014, 2010, 2005, 2002, 2000, 1996, 1995, 1992, 1990, 1986, 1980, 1975, 1970, 1965, 1962, 1958, 1947, 1942, 1937, 1932, 1927, 1922
1246 F	2020, 2017, 2014, 2010, 2005, 2002, 2000, 1996, 1995, 1992, 1990, 1986, 1980, 1975, 1970, 1965, 1962, 1952, 1947, 1942, 1937, 1932, 1927, 1922
1246 F	2020, 2017, 2014, 2010, 2005, 2002, 2000, 1996, 1995, 1992, 1990, 1986, 1980, 1975, 1970, 1965, 1962, 1958, 1952, 1947, 1942, 1937, 1932, 1922
1246 F	2020, 2017, 2014, 2010, 2005, 2002, 2000, 1996, 1995, 1992, 1990, 1986, 1980, 1975, 1970, 1965, 1962, 1958, 1952, 1947, 1942, 1937, 1932, 1927
1246 F	2020, 2017, 2014, 2010, 2005, 2002, 2000, 1996, 1995, 1992, 1990, 1986, 1980, 1975, 1970, 1965, 1962, 1958, 1952, 1947, 1942, 1932, 1927, 1922
1246 F	2020, 2017, 2014, 2010, 2005, 2002, 2000, 1996, 1995, 1992, 1990, 1986, 1980, 1975, 1970, 1965, 1962, 1958, 1952, 1947, 1937, 1932, 1927, 1922
1246 F	2020, 2017, 2014, 2010, 2005, 2002, 2000, 1996, 1995, 1992, 1990, 1986, 1980, 1975, 1970, 1965, 1962, 1958, 1952, 1942, 1937, 1932, 1927, 1922
1246 F ST	2020, 2017, 2014, 2010, 2005, 2002, 2000, 1996, 1995, 1992, 1990, 1986, 1980, 1975, 1970, 1962, 1958, 1952, 1947, 1942, 1937, 1932, 1927, 1922
1246 F ST	2020, 2017, 2014, 2010, 2005, 2002, 2000, 1996, 1995, 1992, 1990, 1986, 1980, 1975, 1970, 1965, 1962, 1958, 1952, 1947, 1942, 1937, 1927, 1922
1246 MARIPOSA	2020, 2017, 2014, 2010, 2005, 2002, 2000, 1996, 1995, 1992, 1990, 1986, 1980, 1975, 1970, 1965, 1962, 1958, 1947, 1942, 1937, 1932, 1927, 1922
1246 MARIPOSA	2020, 2017, 2014, 2010, 2005, 2002, 2000, 1996, 1995, 1992, 1990, 1986, 1980, 1975, 1970, 1965, 1962, 1958, 1952, 1947, 1942, 1932, 1927, 1922
1246 MARIPOSA	2020, 2017, 2014, 2010, 2005, 2002, 2000, 1996, 1995, 1992, 1990, 1986, 1980, 1975, 1970, 1965, 1962, 1958, 1952, 1947, 1942, 1937, 1932, 1922
1246 MARIPOSA	2020, 2017, 2014, 2010, 2005, 2002, 2000, 1996, 1995, 1992, 1990, 1986, 1980, 1975, 1970, 1965, 1962, 1958, 1952, 1947, 1942, 1937, 1927, 1922
1246 MARIPOSA	2020, 2017, 2014, 2010, 2005, 2002, 2000, 1996, 1995, 1992, 1990, 1986, 1980, 1975, 1970, 1965, 1962, 1958, 1952, 1942, 1937, 1932, 1927, 1922
1246 MARIPOSA	2020, 2017, 2014, 2010, 2005, 2002, 2000, 1996, 1995, 1992, 1990, 1986, 1980, 1975, 1970, 1965, 1962, 1958, 1952, 1947, 1937, 1932, 1927, 1922
1246 TULARE	2020, 2017, 2014, 2010, 2005, 2002, 2000, 1996, 1995, 1992, 1990, 1986, 1980, 1975, 1970, 1965, 1962, 1958, 1952, 1947, 1942, 1937, 1932, 1922
1246 TULARE	2020, 2017, 2014, 2010, 2005, 2002, 2000, 1996, 1995, 1992, 1990, 1986, 1980, 1975, 1970, 1965, 1962, 1958, 1952, 1947, 1942, 1937, 1927, 1922
1248 TULARE	2020, 2017, 2014, 2010, 2005, 2002, 2000, 1996, 1995, 1992, 1990, 1986, 1980, 1975, 1970, 1965, 1962, 1958, 1947, 1942, 1937, 1932, 1927, 1922
1248 TULARE	2020, 2017, 2014, 2010, 2005, 2002, 2000, 1996, 1995, 1992, 1990, 1986, 1980, 1975, 1970, 1965, 1962, 1958, 1952, 1947, 1942, 1937, 1927, 1922

FINDINGS

Address Researched	Address Not Identified in Research Source
1248 TULARE	2020, 2017, 2014, 2010, 2005, 2002, 2000, 1996, 1995, 1992, 1990, 1986, 1980, 1975, 1970, 1965, 1962, 1958, 1952, 1947, 1942, 1937, 1932, 1922
1250 TULARE	2020, 2017, 2014, 2010, 2005, 2002, 2000, 1996, 1995, 1992, 1990, 1986, 1980, 1975, 1970, 1965, 1962, 1958, 1947, 1942, 1937, 1932, 1927, 1922
1250 TULARE	2020, 2017, 2014, 2010, 2005, 2002, 2000, 1996, 1995, 1992, 1990, 1986, 1980, 1975, 1970, 1965, 1962, 1958, 1952, 1947, 1937, 1932, 1927, 1922
1250 TULARE	2020, 2017, 2014, 2010, 2005, 2002, 2000, 1996, 1995, 1992, 1990, 1986, 1980, 1975, 1970, 1965, 1962, 1958, 1952, 1942, 1937, 1932, 1927, 1922
1251 TULARE	2020, 2017, 2014, 2010, 2005, 2002, 2000, 1996, 1995, 1992, 1990, 1986, 1980, 1975, 1970, 1965, 1962, 1958, 1952, 1947, 1937, 1932, 1927, 1922
1251 TULARE	2020, 2017, 2014, 2010, 2005, 2002, 2000, 1996, 1995, 1992, 1990, 1986, 1980, 1975, 1970, 1965, 1962, 1958, 1952, 1947, 1942, 1937, 1932, 1922
1251 TULARE	2020, 2017, 2014, 2010, 2005, 2002, 2000, 1996, 1995, 1992, 1990, 1986, 1980, 1975, 1970, 1965, 1962, 1958, 1952, 1947, 1942, 1937, 1927, 1922
1251 TULARE	2020, 2017, 2014, 2010, 2005, 2002, 2000, 1996, 1995, 1992, 1990, 1986, 1980, 1975, 1970, 1965, 1962, 1958, 1952, 1947, 1942, 1932, 1927, 1922
1253 KERN ST	2020, 2017, 2014, 2010, 2005, 2002, 2000, 1996, 1995, 1992, 1990, 1980, 1975, 1970, 1965, 1962, 1958, 1952, 1947, 1942, 1937, 1932, 1927, 1922
1253 KERN ST	2020, 2017, 2014, 2010, 2005, 2002, 2000, 1996, 1995, 1992, 1990, 1986, 1975, 1970, 1965, 1962, 1958, 1952, 1947, 1942, 1937, 1932, 1927, 1922
1253 KERN ST	2020, 2017, 2014, 2010, 2005, 2002, 2000, 1996, 1995, 1992, 1990, 1986, 1980, 1970, 1965, 1962, 1958, 1952, 1947, 1942, 1937, 1932, 1927, 1922
1253 MARIPOSA	2020, 2017, 2014, 2010, 2005, 2002, 2000, 1996, 1995, 1992, 1990, 1986, 1980, 1975, 1970, 1965, 1962, 1958, 1952, 1947, 1942, 1932, 1927, 1922
1255 KERN ST	2020, 2017, 2014, 2010, 2005, 2002, 2000, 1996, 1995, 1992, 1990, 1986, 1980, 1970, 1965, 1962, 1958, 1952, 1947, 1942, 1937, 1932, 1927, 1922
1255 KERN ST	2020, 2017, 2014, 2010, 2005, 2002, 2000, 1996, 1995, 1992, 1990, 1986, 1975, 1970, 1965, 1962, 1958, 1952, 1947, 1942, 1937, 1932, 1927, 1922
1255 KERN ST	2020, 2017, 2014, 2010, 2005, 2002, 2000, 1996, 1995, 1992, 1990, 1980, 1975, 1970, 1965, 1962, 1958, 1952, 1947, 1942, 1937, 1932, 1927, 1922
1255 KERN ST	2020, 2017, 2014, 2010, 2005, 2002, 2000, 1996, 1995, 1990, 1986, 1980, 1975, 1970, 1965, 1962, 1958, 1952, 1947, 1942, 1937, 1932, 1927, 1922
1255 KERN ST	2020, 2017, 2014, 2010, 2005, 2002, 2000, 1996, 1995, 1992, 1986, 1980, 1975, 1970, 1965, 1962, 1958, 1952, 1947, 1942, 1937, 1932, 1927, 1922
1255 KERN ST	2020, 2017, 2014, 2010, 2002, 2000, 1996, 1995, 1992, 1990, 1986, 1980, 1975, 1970, 1965, 1962, 1958, 1952, 1947, 1942, 1937, 1932, 1927, 1922
1255 KERN ST	2020, 2017, 2014, 2005, 2002, 2000, 1996, 1995, 1992, 1990, 1986, 1980, 1975, 1970, 1965, 1962, 1958, 1952, 1947, 1942, 1937, 1932, 1927, 1922
1255 KERN ST	2020, 2017, 2010, 2005, 2002, 2000, 1996, 1995, 1992, 1990, 1986, 1980, 1975, 1970, 1965, 1962, 1958, 1952, 1947, 1942, 1937, 1932, 1927, 1922
1255 KERN ST	2020, 2017, 2014, 2010, 2005, 2002, 2000, 1996, 1992, 1990, 1986, 1980, 1975, 1970, 1965, 1962, 1958, 1952, 1947, 1942, 1937, 1932, 1927, 1922
1255 KERN ST	2020, 2017, 2014, 2010, 2005, 2002, 1996, 1995, 1992, 1990, 1986, 1980, 1975, 1970, 1965, 1962, 1958, 1952, 1947, 1942, 1937, 1932, 1927, 1922

FINDINGS

Address Researched	Address Not Identified in Research Source
1255 KERN ST	2020, 2017, 2014, 2010, 2005, 2002, 2000, 1995, 1992, 1990, 1986, 1980, 1975, 1970, 1965, 1962, 1958, 1952, 1947, 1942, 1937, 1932, 1927, 1922
1255 KERN ST	2020, 2017, 2014, 2010, 2005, 2000, 1996, 1995, 1992, 1990, 1986, 1980, 1975, 1970, 1965, 1962, 1958, 1952, 1947, 1942, 1937, 1932, 1927, 1922
1255 TULARE	2020, 2017, 2014, 2010, 2005, 2002, 2000, 1996, 1995, 1992, 1990, 1986, 1980, 1975, 1970, 1965, 1962, 1958, 1947, 1942, 1937, 1932, 1927, 1922
1255 TULARE	2020, 2017, 2014, 2010, 2005, 2002, 2000, 1996, 1995, 1992, 1990, 1986, 1980, 1975, 1970, 1965, 1962, 1958, 1952, 1947, 1942, 1932, 1927, 1922
1255 TULARE	2020, 2017, 2014, 2010, 2005, 2002, 2000, 1996, 1995, 1992, 1990, 1986, 1980, 1975, 1970, 1965, 1962, 1958, 1952, 1947, 1942, 1937, 1927, 1922
1255 TULARE	2020, 2017, 2014, 2010, 2005, 2002, 2000, 1996, 1995, 1992, 1990, 1986, 1980, 1975, 1970, 1965, 1962, 1958, 1952, 1947, 1942, 1937, 1932, 1922
1255 TULARE	2020, 2017, 2014, 2010, 2005, 2002, 2000, 1996, 1995, 1992, 1990, 1986, 1980, 1975, 1970, 1965, 1962, 1958, 1952, 1947, 1937, 1932, 1927, 1922
1257 KERN ST	2020, 2017, 2014, 2010, 2005, 2000, 1996, 1995, 1992, 1990, 1986, 1980, 1975, 1970, 1965, 1962, 1958, 1952, 1947, 1942, 1937, 1932, 1927, 1922
1257 KERN ST	2020, 2017, 2014, 2010, 2005, 2002, 2000, 1995, 1992, 1990, 1986, 1980, 1975, 1970, 1965, 1962, 1958, 1952, 1947, 1942, 1937, 1932, 1927, 1922
1257 KERN ST	2020, 2017, 2014, 2010, 2005, 2002, 1996, 1995, 1992, 1990, 1986, 1980, 1975, 1970, 1965, 1962, 1958, 1952, 1947, 1942, 1937, 1932, 1927, 1922
1257 KERN ST	2020, 2017, 2014, 2010, 2005, 2002, 2000, 1996, 1992, 1990, 1986, 1980, 1975, 1970, 1965, 1962, 1958, 1952, 1947, 1942, 1937, 1932, 1927, 1922
1257 KERN ST	2020, 2017, 2014, 2010, 2002, 2000, 1996, 1995, 1992, 1990, 1986, 1980, 1975, 1970, 1965, 1962, 1958, 1952, 1947, 1942, 1937, 1932, 1927, 1922
1257 KERN ST	2020, 2017, 2014, 2010, 2005, 2002, 2000, 1996, 1995, 1992, 1986, 1980, 1975, 1970, 1965, 1962, 1958, 1952, 1947, 1942, 1937, 1932, 1927, 1922
1257 KERN ST	2020, 2017, 2014, 2010, 2005, 2002, 2000, 1996, 1995, 1990, 1986, 1980, 1975, 1970, 1965, 1962, 1958, 1952, 1947, 1942, 1937, 1932, 1927, 1922
1257 KERN ST	2020, 2017, 2014, 2010, 2005, 2002, 2000, 1996, 1995, 1992, 1990, 1980, 1975, 1970, 1965, 1962, 1958, 1952, 1947, 1942, 1937, 1932, 1927, 1922
1257 KERN ST	2020, 2017, 2014, 2010, 2005, 2002, 2000, 1996, 1995, 1992, 1990, 1986, 1975, 1970, 1965, 1962, 1958, 1952, 1947, 1942, 1937, 1932, 1927, 1922
1257 KERN ST	2020, 2017, 2014, 2010, 2005, 2002, 2000, 1996, 1995, 1992, 1990, 1986, 1980, 1970, 1965, 1962, 1958, 1952, 1947, 1942, 1937, 1932, 1927, 1922
1257 TULARE	2020, 2017, 2014, 2010, 2005, 2002, 2000, 1996, 1995, 1992, 1990, 1986, 1980, 1975, 1970, 1965, 1962, 1958, 1947, 1942, 1937, 1932, 1927, 1922
1259 TULARE	2020, 2017, 2014, 2010, 2005, 2002, 2000, 1996, 1995, 1992, 1990, 1986, 1980, 1975, 1970, 1965, 1962, 1958, 1952, 1947, 1937, 1932, 1927, 1922
1259 TULARE	2020, 2017, 2014, 2010, 2005, 2002, 2000, 1996, 1995, 1992, 1990, 1986, 1980, 1975, 1970, 1965, 1962, 1958, 1952, 1947, 1942, 1937, 1932, 1922
1259 TULARE	2020, 2017, 2014, 2010, 2005, 2002, 2000, 1996, 1995, 1992, 1990, 1986, 1980, 1975, 1970, 1965, 1962, 1958, 1952, 1947, 1942, 1937, 1927, 1922
1259 TULARE	2020, 2017, 2014, 2010, 2005, 2002, 2000, 1996, 1995, 1992, 1990, 1986, 1980, 1975, 1970, 1965, 1962, 1958, 1952, 1947, 1942, 1932, 1927, 1922

FINDINGS

Address Researched	Address Not Identified in Research Source
1260 KERN	2020, 2017, 2014, 2010, 2005, 2002, 2000, 1996, 1995, 1992, 1990, 1986, 1980, 1975, 1970, 1965, 1962, 1958, 1947, 1942, 1937, 1932, 1927, 1922
1260 KERN	2020, 2017, 2014, 2010, 2005, 2002, 2000, 1996, 1995, 1992, 1990, 1986, 1980, 1975, 1970, 1965, 1962, 1958, 1952, 1947, 1942, 1932, 1927, 1922
1260 KERN	2020, 2017, 2014, 2010, 2005, 2002, 2000, 1996, 1995, 1992, 1990, 1986, 1980, 1975, 1970, 1965, 1962, 1958, 1952, 1947, 1942, 1937, 1927, 1922
1260 KERN	2020, 2017, 2014, 2010, 2005, 2002, 2000, 1996, 1995, 1992, 1990, 1986, 1980, 1975, 1970, 1965, 1962, 1958, 1952, 1947, 1937, 1932, 1927, 1922
1260 KERN	2020, 2017, 2014, 2010, 2005, 2002, 2000, 1996, 1995, 1992, 1990, 1986, 1980, 1975, 1970, 1965, 1962, 1958, 1952, 1942, 1937, 1932, 1927, 1922
1263 TULARE	2020, 2017, 2014, 2010, 2005, 2002, 2000, 1996, 1995, 1992, 1990, 1986, 1980, 1975, 1970, 1965, 1962, 1958, 1947, 1942, 1937, 1932, 1927, 1922
1272 TULARE	2020, 2017, 2014, 2010, 2005, 2002, 2000, 1996, 1995, 1992, 1990, 1986, 1980, 1975, 1970, 1965, 1962, 1958, 1947, 1942, 1937, 1932, 1927, 1922
1273 TULARE	2020, 2017, 2014, 2010, 2005, 2002, 2000, 1996, 1995, 1992, 1990, 1986, 1980, 1975, 1970, 1965, 1962, 1958, 1947, 1942, 1937, 1932, 1927, 1922
1280 TULARE	2020, 2017, 2014, 2010, 2005, 2002, 2000, 1996, 1995, 1992, 1990, 1986, 1980, 1975, 1970, 1965, 1962, 1958, 1947, 1942, 1937, 1932, 1927, 1922
1300 FRESNO	2020, 2017, 2014, 2010, 2005, 2002, 2000, 1996, 1995, 1992, 1990, 1986, 1980, 1975, 1970, 1965, 1962, 1958, 1952, 1947, 1942, 1937, 1932, 1927
1300 FRESNO ST	2020, 2017, 2014, 2010, 2005, 2002, 1996, 1995, 1992, 1990, 1986, 1980, 1975, 1970, 1965, 1962, 1958, 1952, 1947, 1942, 1937, 1932, 1927, 1922
1301 FRESNO	2020, 2017, 2014, 2010, 2005, 2002, 2000, 1996, 1995, 1992, 1990, 1986, 1980, 1975, 1970, 1965, 1962, 1958, 1947, 1942, 1937, 1932, 1927, 1922
1301 FRESNO	2020, 2017, 2014, 2010, 2005, 2002, 2000, 1996, 1995, 1992, 1990, 1986, 1980, 1975, 1970, 1965, 1962, 1958, 1952, 1947, 1942, 1937, 1932, 1927
1301 FRESNO	2020, 2017, 2014, 2010, 2005, 2002, 2000, 1996, 1995, 1992, 1990, 1986, 1980, 1975, 1970, 1965, 1962, 1958, 1952, 1947, 1942, 1937, 1932, 1922
1301 FRESNO	2020, 2017, 2014, 2010, 2005, 2002, 2000, 1996, 1995, 1992, 1990, 1986, 1980, 1975, 1970, 1965, 1962, 1958, 1952, 1947, 1942, 1937, 1927, 1922
1301 FRESNO	2020, 2017, 2014, 2010, 2005, 2002, 2000, 1996, 1995, 1992, 1990, 1986, 1980, 1975, 1970, 1965, 1962, 1958, 1952, 1942, 1937, 1932, 1927, 1922
1301 FRESNO	2020, 2017, 2014, 2010, 2005, 2002, 2000, 1996, 1995, 1992, 1990, 1986, 1980, 1975, 1970, 1965, 1962, 1958, 1952, 1947, 1937, 1932, 1927, 1922
1301 FRESNO	2020, 2017, 2014, 2010, 2005, 2002, 2000, 1996, 1995, 1992, 1990, 1986, 1980, 1975, 1970, 1965, 1962, 1958, 1952, 1947, 1942, 1932, 1927, 1922
1301 MARIPOSA	2020, 2017, 2014, 2010, 2005, 2002, 2000, 1996, 1995, 1992, 1990, 1986, 1980, 1975, 1970, 1965, 1962, 1958, 1952, 1947, 1942, 1937, 1932, 1927
1302 FRESNO	2020, 2017, 2014, 2010, 2005, 2000, 1996, 1995, 1992, 1990, 1986, 1980, 1975, 1970, 1965, 1962, 1958, 1952, 1947, 1942, 1937, 1932, 1927, 1922
1302 INYO	2020, 2017, 2014, 2010, 2005, 2002, 2000, 1996, 1995, 1992, 1990, 1986, 1980, 1975, 1970, 1965, 1962, 1958, 1952, 1947, 1942, 1937, 1932, 1927
1302 INYO	2020, 2017, 2014, 2010, 2005, 2002, 2000, 1996, 1995, 1992, 1990, 1986, 1980, 1975, 1970, 1965, 1962, 1958, 1952, 1947, 1942, 1937, 1927, 1922

FINDINGS

Address Researched	Address Not Identified in Research Source
1302 INYO	2020, 2017, 2014, 2010, 2005, 2002, 2000, 1996, 1995, 1992, 1990, 1986, 1980, 1975, 1970, 1965, 1962, 1958, 1952, 1947, 1942, 1937, 1932, 1922
1302 INYO	2020, 2017, 2014, 2010, 2005, 2002, 2000, 1996, 1995, 1992, 1990, 1986, 1980, 1975, 1970, 1965, 1962, 1958, 1952, 1947, 1942, 1932, 1927, 1922
1302 INYO	2020, 2017, 2014, 2010, 2005, 2002, 2000, 1996, 1995, 1992, 1990, 1986, 1980, 1975, 1970, 1965, 1962, 1958, 1952, 1947, 1937, 1932, 1927, 1922
1302 MARIPOSA	2020, 2017, 2014, 2010, 2005, 2002, 2000, 1996, 1995, 1992, 1990, 1986, 1980, 1975, 1970, 1965, 1962, 1958, 1947, 1942, 1937, 1932, 1927, 1922
1302 MARIPOSA	2020, 2017, 2014, 2010, 2005, 2002, 2000, 1996, 1995, 1992, 1990, 1986, 1980, 1975, 1970, 1965, 1962, 1958, 1952, 1942, 1937, 1932, 1927, 1922
1302 MARIPOSA	2020, 2017, 2014, 2010, 2005, 2002, 2000, 1996, 1995, 1992, 1990, 1986, 1980, 1975, 1970, 1965, 1962, 1958, 1952, 1947, 1937, 1932, 1927, 1922
1302 MARIPOSA	2020, 2017, 2014, 2010, 2005, 2002, 2000, 1996, 1995, 1992, 1990, 1986, 1980, 1975, 1970, 1965, 1962, 1958, 1952, 1947, 1942, 1932, 1927, 1922
1302 MARIPOSA	2020, 2017, 2014, 2010, 2005, 2002, 2000, 1996, 1995, 1992, 1990, 1986, 1980, 1975, 1970, 1965, 1962, 1958, 1952, 1947, 1942, 1937, 1932, 1922
1302 MARIPOSA	2020, 2017, 2014, 2010, 2005, 2002, 2000, 1996, 1995, 1992, 1990, 1986, 1980, 1975, 1970, 1965, 1962, 1958, 1952, 1947, 1942, 1937, 1932, 1927
1302 MARIPOSA	2020, 2017, 2014, 2010, 2005, 2002, 2000, 1996, 1995, 1992, 1990, 1986, 1980, 1975, 1970, 1965, 1962, 1958, 1952, 1947, 1942, 1937, 1927, 1922
1304 FRESNO	2020, 2017, 2014, 2010, 2005, 2002, 2000, 1996, 1995, 1992, 1990, 1986, 1980, 1975, 1970, 1965, 1962, 1958, 1947, 1942, 1937, 1932, 1927, 1922
1304 FRESNO	2020, 2017, 2014, 2010, 2005, 2002, 2000, 1996, 1995, 1992, 1990, 1986, 1980, 1975, 1970, 1965, 1962, 1958, 1952, 1947, 1942, 1932, 1927, 1922
1304 FRESNO	2020, 2017, 2014, 2010, 2005, 2002, 2000, 1996, 1995, 1992, 1990, 1986, 1980, 1975, 1970, 1965, 1962, 1958, 1952, 1947, 1937, 1932, 1927, 1922
1304 FRESNO	2020, 2017, 2014, 2010, 2005, 2002, 2000, 1996, 1995, 1992, 1990, 1986, 1980, 1975, 1970, 1965, 1962, 1958, 1952, 1942, 1937, 1932, 1927, 1922
1304 MARIPOSA	2020, 2017, 2014, 2010, 2005, 2002, 2000, 1996, 1995, 1992, 1990, 1986, 1980, 1975, 1970, 1965, 1962, 1958, 1947, 1942, 1937, 1932, 1927, 1922
1304 MARIPOSA	2020, 2017, 2014, 2010, 2005, 2002, 2000, 1996, 1995, 1992, 1990, 1986, 1980, 1975, 1970, 1965, 1962, 1958, 1952, 1947, 1937, 1932, 1927, 1922
1304 MARIPOSA	2020, 2017, 2014, 2010, 2005, 2002, 2000, 1996, 1995, 1992, 1990, 1986, 1980, 1975, 1970, 1965, 1962, 1958, 1952, 1942, 1937, 1932, 1927, 1922
1304 MARIPOSA	2020, 2017, 2014, 2010, 2005, 2002, 2000, 1996, 1995, 1992, 1990, 1986, 1980, 1975, 1970, 1965, 1962, 1958, 1952, 1947, 1942, 1937, 1927, 1922
1304 MARIPOSA	2020, 2017, 2014, 2010, 2005, 2002, 2000, 1996, 1995, 1992, 1990, 1986, 1980, 1975, 1970, 1965, 1962, 1958, 1952, 1947, 1942, 1937, 1932, 1927
1304 MARIPOSA	2020, 2017, 2014, 2010, 2005, 2002, 2000, 1996, 1995, 1992, 1990, 1986, 1980, 1975, 1970, 1965, 1962, 1958, 1952, 1947, 1942, 1937, 1932, 1922
1304 MARIPOSA	2020, 2017, 2014, 2010, 2005, 2002, 2000, 1996, 1995, 1992, 1990, 1986, 1980, 1975, 1970, 1965, 1962, 1958, 1952, 1947, 1942, 1932, 1927, 1922
1306 FRESNO	2020, 2017, 2014, 2010, 2005, 2002, 2000, 1996, 1995, 1992, 1990, 1986, 1980, 1975, 1970, 1965, 1962, 1958, 1952, 1947, 1942, 1937, 1927, 1922

FINDINGS

Address Researched	Address Not Identified in Research Source
1306 FRESNO	2020, 2017, 2014, 2010, 2005, 2002, 2000, 1996, 1995, 1992, 1990, 1986, 1980, 1975, 1970, 1965, 1962, 1958, 1952, 1947, 1942, 1932, 1927, 1922
1306 FRESNO	2020, 2017, 2014, 2010, 2005, 2002, 2000, 1996, 1995, 1992, 1990, 1986, 1980, 1975, 1970, 1965, 1962, 1958, 1952, 1947, 1937, 1932, 1927, 1922
1306 FRESNO	2020, 2017, 2014, 2010, 2005, 2002, 2000, 1996, 1995, 1992, 1990, 1986, 1980, 1975, 1970, 1965, 1962, 1958, 1952, 1942, 1937, 1932, 1927, 1922
1307 TULARE	2020, 2017, 2014, 2010, 2005, 2002, 2000, 1996, 1995, 1992, 1990, 1986, 1980, 1975, 1970, 1965, 1962, 1958, 1947, 1942, 1937, 1932, 1927, 1922
1308 TULARE	2020, 2017, 2014, 2010, 2005, 2002, 2000, 1996, 1995, 1992, 1990, 1986, 1980, 1975, 1970, 1965, 1962, 1958, 1947, 1942, 1937, 1932, 1927, 1922
1310 FRESNO	2020, 2017, 2014, 2010, 2005, 2002, 2000, 1996, 1995, 1992, 1990, 1986, 1980, 1975, 1970, 1965, 1962, 1958, 1947, 1942, 1937, 1932, 1927, 1922
1315 FRESNO	2020, 2017, 2014, 2010, 2005, 2002, 2000, 1996, 1995, 1992, 1990, 1986, 1980, 1975, 1970, 1965, 1962, 1958, 1952, 1947, 1942, 1937, 1927, 1922
1315 FRESNO	2020, 2017, 2014, 2010, 2005, 2002, 2000, 1996, 1995, 1992, 1990, 1986, 1980, 1975, 1970, 1965, 1962, 1958, 1952, 1947, 1942, 1937, 1932, 1927
1315 FRESNO	2020, 2017, 2014, 2010, 2005, 2002, 2000, 1996, 1995, 1992, 1990, 1986, 1980, 1975, 1970, 1965, 1962, 1958, 1952, 1947, 1942, 1937, 1932, 1922
1315 TULARE	2020, 2017, 2014, 2010, 2005, 2002, 2000, 1996, 1995, 1992, 1990, 1986, 1980, 1975, 1970, 1965, 1962, 1958, 1947, 1942, 1937, 1932, 1927, 1922
1315 TULARE	2020, 2017, 2014, 2010, 2005, 2002, 2000, 1996, 1995, 1992, 1990, 1986, 1980, 1975, 1970, 1965, 1962, 1958, 1952, 1947, 1942, 1937, 1932, 1922
1315 TULARE	2020, 2017, 2014, 2010, 2005, 2002, 2000, 1996, 1995, 1992, 1990, 1986, 1980, 1975, 1970, 1965, 1962, 1958, 1952, 1947, 1942, 1937, 1927, 1922
1315 TULARE	2020, 2017, 2014, 2010, 2005, 2002, 2000, 1996, 1995, 1992, 1990, 1986, 1980, 1975, 1970, 1965, 1962, 1958, 1952, 1947, 1942, 1932, 1927, 1922
1315 TULARE	2020, 2017, 2014, 2010, 2005, 2002, 2000, 1996, 1995, 1992, 1990, 1986, 1980, 1975, 1970, 1965, 1962, 1958, 1952, 1942, 1937, 1932, 1927, 1922
1315 TULARE	2020, 2017, 2014, 2010, 2005, 2002, 2000, 1996, 1995, 1992, 1990, 1986, 1980, 1975, 1970, 1965, 1962, 1958, 1952, 1947, 1937, 1932, 1927, 1922
1316 FRESNO	2020, 2017, 2014, 2010, 2005, 2002, 2000, 1996, 1995, 1992, 1990, 1986, 1980, 1975, 1970, 1965, 1962, 1958, 1947, 1942, 1937, 1932, 1927, 1922
1316 FRESNO	2020, 2017, 2014, 2010, 2005, 2002, 2000, 1996, 1995, 1992, 1990, 1986, 1980, 1975, 1970, 1965, 1962, 1958, 1952, 1947, 1937, 1932, 1927, 1922
1316 FRESNO	2020, 2017, 2014, 2010, 2005, 2002, 2000, 1996, 1995, 1992, 1990, 1986, 1980, 1975, 1970, 1965, 1962, 1958, 1952, 1947, 1942, 1932, 1927, 1922
1316 FRESNO	2020, 2017, 2014, 2010, 2005, 2002, 2000, 1996, 1995, 1992, 1990, 1986, 1980, 1975, 1970, 1965, 1962, 1958, 1952, 1942, 1937, 1932, 1927, 1922
1316 TULARE	2020, 2017, 2014, 2010, 2005, 2002, 2000, 1996, 1995, 1992, 1990, 1986, 1980, 1975, 1970, 1965, 1962, 1958, 1952, 1947, 1942, 1937, 1927, 1922
1316 TULARE	2020, 2017, 2014, 2010, 2005, 2002, 2000, 1996, 1995, 1992, 1990, 1986, 1980, 1975, 1970, 1965, 1962, 1958, 1952, 1947, 1942, 1937, 1932, 1922
1317 FRESNO	2020, 2017, 2014, 2010, 2005, 2002, 2000, 1996, 1995, 1992, 1990, 1986, 1980, 1975, 1970, 1965, 1962, 1958, 1952, 1947, 1942, 1937, 1932, 1922

FINDINGS

Address Researched	Address Not Identified in Research Source
1317 FRESNO	2020, 2017, 2014, 2010, 2005, 2002, 2000, 1996, 1995, 1992, 1990, 1986, 1980, 1975, 1970, 1965, 1962, 1958, 1952, 1947, 1942, 1937, 1927, 1922
1317 TULARE	2020, 2017, 2014, 2010, 2005, 2002, 2000, 1996, 1995, 1992, 1990, 1986, 1980, 1975, 1970, 1965, 1962, 1958, 1947, 1942, 1937, 1932, 1927, 1922
1318 MONO	2020, 2017, 2014, 2010, 2005, 2002, 2000, 1996, 1995, 1992, 1990, 1986, 1980, 1975, 1970, 1965, 1962, 1958, 1952, 1947, 1937, 1932, 1927, 1922
1318 MONO	2020, 2017, 2014, 2010, 2005, 2002, 2000, 1996, 1995, 1992, 1990, 1986, 1980, 1975, 1970, 1965, 1962, 1958, 1952, 1947, 1942, 1932, 1927, 1922
1318 MONO	2020, 2017, 2014, 2010, 2005, 2002, 2000, 1996, 1995, 1992, 1990, 1986, 1980, 1975, 1970, 1965, 1962, 1958, 1952, 1947, 1942, 1937, 1932, 1922
1318 MONO ST	2020, 2017, 2014, 2010, 2005, 2002, 2000, 1996, 1995, 1992, 1990, 1986, 1980, 1975, 1970, 1965, 1962, 1958, 1952, 1947, 1942, 1937, 1927, 1922
1318 TULARE	2020, 2017, 2014, 2010, 2005, 2002, 2000, 1996, 1995, 1992, 1990, 1986, 1980, 1975, 1970, 1965, 1962, 1958, 1947, 1942, 1937, 1932, 1927, 1922
1318 TULARE	2020, 2017, 2014, 2010, 2005, 2002, 2000, 1996, 1995, 1992, 1990, 1986, 1980, 1975, 1970, 1965, 1962, 1958, 1952, 1947, 1942, 1937, 1932, 1922
1318 TULARE	2020, 2017, 2014, 2010, 2005, 2002, 2000, 1996, 1995, 1992, 1990, 1986, 1980, 1975, 1970, 1965, 1962, 1958, 1952, 1947, 1942, 1932, 1927, 1922
1318 TULARE	2020, 2017, 2014, 2010, 2005, 2002, 2000, 1996, 1995, 1992, 1990, 1986, 1980, 1975, 1970, 1965, 1962, 1958, 1952, 1942, 1937, 1932, 1927, 1922
1318 TULARE	2020, 2017, 2014, 2010, 2005, 2002, 2000, 1996, 1995, 1992, 1990, 1986, 1980, 1975, 1970, 1965, 1962, 1958, 1952, 1947, 1937, 1932, 1927, 1922
1319 FRESNO	2020, 2017, 2014, 2010, 2005, 2002, 2000, 1996, 1995, 1992, 1990, 1986, 1980, 1975, 1970, 1965, 1962, 1958, 1952, 1947, 1942, 1932, 1927, 1922
1319 FRESNO	2020, 2017, 2014, 2010, 2005, 2002, 2000, 1996, 1995, 1992, 1990, 1986, 1980, 1975, 1970, 1965, 1962, 1958, 1952, 1947, 1942, 1937, 1927, 1922
1319 FRESNO	2020, 2017, 2014, 2010, 2005, 2002, 2000, 1996, 1995, 1992, 1990, 1986, 1980, 1975, 1970, 1965, 1962, 1958, 1952, 1947, 1942, 1937, 1932, 1922
1319 MARIPOSA ST	2020, 2017, 2014, 2005, 2002, 2000, 1996, 1995, 1992, 1990, 1986, 1980, 1975, 1970, 1965, 1962, 1958, 1952, 1947, 1942, 1937, 1932, 1927, 1922
1319 Mariposa Street	2020, 2017, 2014, 2010, 2005, 2002, 2000, 1996, 1995, 1992, 1990, 1986, 1980, 1975, 1970, 1965, 1962, 1958, 1952, 1947, 1942, 1937, 1932, 1927, 1922
1319 TULARE	2020, 2017, 2014, 2010, 2005, 2002, 2000, 1996, 1995, 1992, 1990, 1986, 1980, 1975, 1970, 1965, 1962, 1958, 1947, 1942, 1937, 1932, 1927, 1922
1319 TULARE	2020, 2017, 2014, 2010, 2005, 2002, 2000, 1996, 1995, 1992, 1990, 1986, 1980, 1975, 1970, 1965, 1962, 1958, 1952, 1947, 1942, 1937, 1932, 1922
1319 TULARE	2020, 2017, 2014, 2010, 2005, 2002, 2000, 1996, 1995, 1992, 1990, 1986, 1980, 1975, 1970, 1965, 1962, 1958, 1952, 1947, 1942, 1937, 1927, 1922
1319 TULARE	2020, 2017, 2014, 2010, 2005, 2002, 2000, 1996, 1995, 1992, 1990, 1986, 1980, 1975, 1970, 1965, 1962, 1958, 1952, 1947, 1942, 1932, 1927, 1922
1319 TULARE	2020, 2017, 2014, 2010, 2005, 2002, 2000, 1996, 1995, 1992, 1990, 1986, 1980, 1975, 1970, 1965, 1962, 1958, 1952, 1947, 1937, 1932, 1927, 1922
1319 TULARE	2020, 2017, 2014, 2010, 2005, 2002, 2000, 1996, 1995, 1992, 1990, 1986, 1980, 1975, 1970, 1965, 1962, 1958, 1952, 1942, 1937, 1932, 1927, 1922

FINDINGS

Address Researched	Address Not Identified in Research Source
1320 FRESNO	2020, 2017, 2014, 2010, 2005, 2002, 2000, 1996, 1995, 1992, 1990, 1986, 1980, 1975, 1970, 1965, 1962, 1958, 1947, 1942, 1937, 1932, 1927, 1922
1320 FRESNO	2020, 2017, 2014, 2010, 2005, 2002, 2000, 1996, 1995, 1992, 1990, 1986, 1980, 1975, 1970, 1965, 1962, 1958, 1952, 1942, 1937, 1932, 1927, 1922
1320 FRESNO	2020, 2017, 2014, 2010, 2005, 2002, 2000, 1996, 1995, 1992, 1990, 1986, 1980, 1975, 1970, 1965, 1962, 1958, 1952, 1947, 1942, 1937, 1927, 1922
1320 FRESNO	2020, 2017, 2014, 2010, 2005, 2002, 2000, 1996, 1995, 1992, 1990, 1986, 1980, 1975, 1970, 1965, 1962, 1958, 1952, 1947, 1942, 1937, 1932, 1922
1320 MARIPOSA	2020, 2017, 2014, 2010, 2005, 2002, 2000, 1996, 1995, 1992, 1990, 1986, 1980, 1975, 1970, 1965, 1962, 1958, 1952, 1947, 1937, 1932, 1927, 1922
1320 MONO	2020, 2017, 2014, 2010, 2005, 2002, 2000, 1996, 1995, 1992, 1990, 1986, 1980, 1975, 1970, 1965, 1962, 1958, 1947, 1942, 1937, 1932, 1927, 1922
1320 MONO	2020, 2017, 2014, 2010, 2005, 2002, 2000, 1996, 1995, 1992, 1990, 1986, 1980, 1975, 1970, 1965, 1962, 1958, 1952, 1942, 1937, 1932, 1927, 1922
1320 MONO	2020, 2017, 2014, 2010, 2005, 2002, 2000, 1996, 1995, 1992, 1990, 1986, 1980, 1975, 1970, 1965, 1962, 1958, 1952, 1947, 1942, 1932, 1927, 1922
1320 MONO	2020, 2017, 2014, 2010, 2005, 2002, 2000, 1996, 1995, 1992, 1990, 1986, 1980, 1975, 1970, 1965, 1962, 1958, 1952, 1947, 1942, 1937, 1932, 1922
1320 MONO	2020, 2017, 2014, 2010, 2005, 2002, 2000, 1996, 1995, 1992, 1990, 1986, 1980, 1975, 1970, 1965, 1962, 1958, 1952, 1947, 1942, 1937, 1932, 1927
1320 MONO	2020, 2017, 2014, 2010, 2005, 2002, 2000, 1996, 1995, 1992, 1990, 1986, 1980, 1975, 1970, 1965, 1962, 1958, 1952, 1947, 1937, 1932, 1927, 1922
1320 MONO ST	2020, 2017, 2014, 2010, 2005, 2002, 2000, 1996, 1995, 1992, 1990, 1986, 1980, 1975, 1970, 1965, 1962, 1958, 1952, 1947, 1942, 1937, 1927, 1922
1320 TULARE	2020, 2017, 2014, 2010, 2005, 2002, 2000, 1996, 1995, 1992, 1990, 1986, 1980, 1975, 1970, 1965, 1962, 1958, 1947, 1942, 1937, 1932, 1927, 1922
1320 TULARE	2020, 2017, 2014, 2010, 2005, 2002, 2000, 1996, 1995, 1992, 1990, 1986, 1980, 1975, 1970, 1965, 1962, 1958, 1952, 1947, 1942, 1937, 1932, 1922
1320 TULARE	2020, 2017, 2014, 2010, 2005, 2002, 2000, 1996, 1995, 1992, 1990, 1986, 1980, 1975, 1970, 1965, 1962, 1958, 1952, 1947, 1942, 1932, 1927, 1922
1320 TULARE	2020, 2017, 2014, 2010, 2005, 2002, 2000, 1996, 1995, 1992, 1990, 1986, 1980, 1975, 1970, 1965, 1962, 1958, 1952, 1947, 1942, 1937, 1927, 1922
1320 TULARE	2020, 2017, 2014, 2010, 2005, 2002, 2000, 1996, 1995, 1992, 1990, 1986, 1980, 1975, 1970, 1965, 1962, 1958, 1952, 1942, 1937, 1932, 1927, 1922
1320 TULARE	2020, 2017, 2014, 2010, 2005, 2002, 2000, 1996, 1995, 1992, 1990, 1986, 1980, 1975, 1970, 1965, 1962, 1958, 1952, 1947, 1937, 1932, 1927, 1922
1321 FRESNO	2020, 2017, 2014, 2010, 2005, 2002, 2000, 1996, 1995, 1992, 1990, 1986, 1980, 1975, 1970, 1965, 1962, 1958, 1952, 1947, 1942, 1932, 1927, 1922
1321 FRESNO	2020, 2017, 2014, 2010, 2005, 2002, 2000, 1996, 1995, 1992, 1990, 1986, 1980, 1975, 1970, 1965, 1962, 1958, 1952, 1947, 1942, 1937, 1927, 1922
1321 FRESNO	2020, 2017, 2014, 2010, 2005, 2002, 2000, 1996, 1995, 1992, 1990, 1986, 1980, 1975, 1970, 1965, 1962, 1958, 1952, 1947, 1942, 1937, 1932, 1922
1321 TULARE	2020, 2017, 2014, 2010, 2005, 2002, 2000, 1996, 1995, 1992, 1990, 1986, 1980, 1975, 1970, 1965, 1962, 1958, 1947, 1942, 1937, 1932, 1927, 1922

FINDINGS

Address Researched	Address Not Identified in Research Source
1321 TULARE	2020, 2017, 2014, 2010, 2005, 2002, 2000, 1996, 1995, 1992, 1990, 1986, 1980, 1975, 1970, 1965, 1962, 1958, 1952, 1947, 1942, 1937, 1932, 1922
1321 TULARE	2020, 2017, 2014, 2010, 2005, 2002, 2000, 1996, 1995, 1992, 1990, 1986, 1980, 1975, 1970, 1965, 1962, 1958, 1952, 1947, 1942, 1937, 1927, 1922
1321 TULARE	2020, 2017, 2014, 2010, 2005, 2002, 2000, 1996, 1995, 1992, 1990, 1986, 1980, 1975, 1970, 1965, 1962, 1958, 1952, 1947, 1942, 1932, 1927, 1922
1321 TULARE	2020, 2017, 2014, 2010, 2005, 2002, 2000, 1996, 1995, 1992, 1990, 1986, 1980, 1975, 1970, 1965, 1962, 1958, 1952, 1947, 1937, 1932, 1927, 1922
1321 TULARE	2020, 2017, 2014, 2010, 2005, 2002, 2000, 1996, 1995, 1992, 1990, 1986, 1980, 1975, 1970, 1965, 1962, 1958, 1952, 1942, 1937, 1932, 1927, 1922
1323 KERN	2020, 2017, 2014, 2010, 2005, 2002, 2000, 1996, 1995, 1992, 1990, 1986, 1980, 1975, 1970, 1965, 1962, 1952, 1947, 1942, 1937, 1932, 1927, 1922
1323 KERN	2020, 2017, 2014, 2010, 2005, 2002, 2000, 1996, 1995, 1992, 1990, 1986, 1980, 1975, 1970, 1965, 1958, 1952, 1947, 1942, 1937, 1932, 1927, 1922
1748 TULARE	2020, 2017, 2014, 2010, 2005, 2002, 2000, 1996, 1995, 1992, 1990, 1986, 1980, 1975, 1970, 1965, 1962, 1958, 1952, 1947, 1942, 1937, 1932, 1922
1765 TULARE	2020, 2017, 2014, 2010, 2005, 2002, 2000, 1996, 1995, 1992, 1990, 1986, 1980, 1975, 1970, 1965, 1962, 1958, 1947, 1942, 1937, 1932, 1927, 1922
1776 KERN	2020, 2017, 2014, 2010, 2005, 2002, 2000, 1996, 1995, 1992, 1990, 1986, 1980, 1975, 1970, 1965, 1958, 1952, 1947, 1942, 1937, 1932, 1927, 1922
1776 KERN	2020, 2017, 2014, 2010, 2005, 2002, 2000, 1996, 1995, 1992, 1990, 1986, 1980, 1975, 1970, 1965, 1962, 1952, 1947, 1942, 1937, 1932, 1927, 1922
1776 KERN	2020, 2017, 2014, 2010, 2005, 2002, 2000, 1996, 1995, 1992, 1990, 1986, 1980, 1975, 1970, 1965, 1962, 1958, 1947, 1942, 1937, 1932, 1927, 1922
1776 KERN	2020, 2017, 2014, 2010, 2005, 2002, 2000, 1996, 1995, 1992, 1990, 1986, 1980, 1975, 1970, 1965, 1962, 1958, 1952, 1942, 1937, 1932, 1927, 1922
1776 KERN	2020, 2017, 2014, 2010, 2005, 2002, 2000, 1996, 1995, 1992, 1990, 1986, 1980, 1975, 1970, 1965, 1962, 1958, 1952, 1947, 1937, 1932, 1927, 1922
1776 KERN	2020, 2017, 2014, 2010, 2005, 2002, 2000, 1996, 1995, 1992, 1990, 1986, 1980, 1975, 1970, 1965, 1962, 1958, 1952, 1947, 1942, 1932, 1927, 1922
1776 KERN ST	2020, 2017, 2014, 2010, 2005, 2002, 2000, 1996, 1995, 1992, 1990, 1986, 1980, 1975, 1970, 1962, 1958, 1952, 1947, 1942, 1937, 1932, 1927, 1922
1776 KERN ST	2020, 2017, 2014, 2010, 2005, 2002, 2000, 1996, 1995, 1992, 1990, 1986, 1980, 1975, 1965, 1962, 1958, 1952, 1947, 1942, 1937, 1932, 1927, 1922
1776 KERN ST	2020, 2017, 2014, 2010, 2005, 2002, 2000, 1996, 1995, 1992, 1986, 1980, 1975, 1970, 1965, 1962, 1958, 1952, 1947, 1942, 1937, 1932, 1927, 1922
1776 KERN ST	2020, 2017, 2014, 2010, 2005, 2002, 2000, 1996, 1995, 1992, 1990, 1980, 1975, 1970, 1965, 1962, 1958, 1952, 1947, 1942, 1937, 1932, 1927, 1922
1776 KERN ST	2020, 2017, 2014, 2010, 2005, 2002, 2000, 1996, 1995, 1992, 1990, 1986, 1980, 1970, 1965, 1962, 1958, 1952, 1947, 1942, 1937, 1932, 1927, 1922
1776 KERN ST	2020, 2017, 2014, 2010, 2005, 2002, 2000, 1996, 1995, 1992, 1990, 1986, 1975, 1970, 1965, 1962, 1958, 1952, 1947, 1942, 1937, 1932, 1927, 1922
1800 TULARE ST	2020, 2014, 2010, 2005, 2002, 2000, 1996, 1995, 1992, 1990, 1986, 1980, 1975, 1970, 1965, 1962, 1958, 1952, 1947, 1942, 1937, 1932, 1927, 1922

FINDINGS

Address Researched	Address Not Identified in Research Source
1800 TULARE ST	2017, 2014, 2010, 2005, 2002, 2000, 1996, 1995, 1992, 1990, 1986, 1980, 1975, 1970, 1965, 1962, 1958, 1952, 1947, 1942, 1937, 1932, 1927, 1922
1800 TULARE ST	2020, 2017, 2014, 2005, 2002, 2000, 1996, 1995, 1992, 1990, 1986, 1980, 1975, 1970, 1965, 1962, 1958, 1952, 1947, 1942, 1937, 1932, 1927, 1922
1800 TULARE ST	2020, 2017, 2010, 2005, 2002, 2000, 1996, 1995, 1992, 1990, 1986, 1980, 1975, 1970, 1965, 1962, 1958, 1952, 1947, 1942, 1937, 1932, 1927, 1922
1800 TULARE ST	2020, 2017, 2014, 2010, 2002, 2000, 1996, 1995, 1992, 1990, 1986, 1980, 1975, 1970, 1965, 1962, 1958, 1952, 1947, 1942, 1937, 1932, 1927, 1922
1801 TULARE	2020, 2017, 2014, 2010, 2005, 2002, 2000, 1996, 1995, 1992, 1990, 1986, 1980, 1975, 1970, 1965, 1962, 1958, 1952, 1947, 1942, 1932, 1927, 1922
1801 TULARE	2020, 2017, 2014, 2010, 2005, 2002, 2000, 1996, 1995, 1992, 1990, 1986, 1980, 1975, 1970, 1965, 1962, 1958, 1952, 1947, 1942, 1937, 1927, 1922
1801 TULARE	2020, 2017, 2014, 2010, 2005, 2002, 2000, 1996, 1995, 1992, 1990, 1986, 1980, 1975, 1970, 1965, 1962, 1958, 1952, 1947, 1942, 1937, 1932, 1922
1801 TULARE	2020, 2017, 2014, 2010, 2005, 2002, 2000, 1996, 1995, 1992, 1990, 1986, 1980, 1975, 1970, 1965, 1962, 1958, 1952, 1942, 1937, 1932, 1927, 1922
1801 TULARE	2020, 2017, 2014, 2010, 2005, 2002, 2000, 1996, 1995, 1992, 1990, 1986, 1980, 1975, 1970, 1965, 1962, 1958, 1947, 1942, 1937, 1932, 1927, 1922
1802 TULARE	2020, 2017, 2014, 2010, 2005, 2002, 2000, 1996, 1995, 1992, 1990, 1986, 1980, 1975, 1970, 1965, 1962, 1952, 1947, 1942, 1937, 1932, 1927, 1922
1802 TULARE	2020, 2017, 2014, 2010, 2005, 2002, 2000, 1996, 1995, 1992, 1990, 1986, 1980, 1975, 1970, 1965, 1962, 1958, 1947, 1942, 1937, 1932, 1927, 1922
1802 TULARE	2020, 2017, 2014, 2010, 2005, 2002, 2000, 1996, 1995, 1992, 1990, 1986, 1980, 1975, 1970, 1965, 1962, 1958, 1952, 1942, 1937, 1932, 1927, 1922
1802 TULARE	2020, 2017, 2014, 2010, 2005, 2002, 2000, 1996, 1995, 1992, 1990, 1986, 1980, 1975, 1970, 1965, 1962, 1958, 1952, 1947, 1937, 1932, 1927, 1922
1802 TULARE	2020, 2017, 2014, 2010, 2005, 2002, 2000, 1996, 1995, 1992, 1990, 1986, 1980, 1975, 1970, 1965, 1962, 1958, 1952, 1947, 1942, 1937, 1932, 1922
1802 TULARE	2020, 2017, 2014, 2010, 2005, 2002, 2000, 1996, 1995, 1992, 1990, 1986, 1980, 1975, 1970, 1965, 1962, 1958, 1952, 1947, 1942, 1937, 1927, 1922
1802 TULARE	2020, 2017, 2014, 2010, 2005, 2002, 2000, 1996, 1995, 1992, 1990, 1986, 1980, 1975, 1970, 1965, 1962, 1958, 1952, 1947, 1942, 1932, 1927, 1922
1802 TULARE ST	2020, 2017, 2014, 2010, 2005, 2002, 2000, 1996, 1995, 1992, 1990, 1986, 1980, 1975, 1965, 1962, 1958, 1952, 1947, 1942, 1937, 1932, 1927, 1922
1802 TULARE ST	2020, 2017, 2014, 2010, 2005, 2002, 2000, 1996, 1995, 1992, 1990, 1986, 1980, 1975, 1970, 1962, 1958, 1952, 1947, 1942, 1937, 1932, 1927, 1922
1802 TULARE ST	2020, 2017, 2014, 2010, 2005, 2002, 2000, 1996, 1995, 1992, 1990, 1986, 1980, 1970, 1965, 1962, 1958, 1952, 1947, 1942, 1937, 1932, 1927, 1922
1806 TULARE	2020, 2017, 2014, 2010, 2005, 2002, 2000, 1996, 1995, 1992, 1990, 1986, 1980, 1975, 1970, 1965, 1958, 1952, 1947, 1942, 1937, 1932, 1927, 1922
1806 TULARE	2020, 2017, 2014, 2010, 2005, 2002, 2000, 1996, 1995, 1992, 1990, 1986, 1980, 1975, 1970, 1965, 1962, 1958, 1952, 1947, 1942, 1932, 1927, 1922
1806 TULARE	2020, 2017, 2014, 2010, 2005, 2002, 2000, 1996, 1995, 1992, 1990, 1986, 1980, 1975, 1970, 1965, 1962, 1958, 1952, 1947, 1937, 1932, 1927, 1922

FINDINGS

Address Researched	Address Not Identified in Research Source
1806 TULARE ST	2020, 2017, 2014, 2010, 2005, 2002, 2000, 1996, 1995, 1992, 1990, 1986, 1980, 1975, 1970, 1962, 1958, 1952, 1947, 1942, 1937, 1932, 1927, 1922
1806 TULARE ST	2020, 2017, 2014, 2010, 2005, 2002, 2000, 1996, 1995, 1992, 1990, 1986, 1980, 1975, 1965, 1962, 1958, 1952, 1947, 1942, 1937, 1932, 1927, 1922
1806 TULARE ST	2020, 2017, 2014, 2010, 2005, 2002, 2000, 1996, 1995, 1992, 1990, 1986, 1980, 1970, 1965, 1962, 1958, 1952, 1947, 1942, 1937, 1932, 1927, 1922
1807 TULARE	2020, 2017, 2014, 2010, 2005, 2002, 2000, 1996, 1995, 1992, 1990, 1986, 1980, 1975, 1970, 1965, 1962, 1958, 1952, 1947, 1937, 1932, 1927, 1922
1807 TULARE	2020, 2017, 2014, 2010, 2005, 2002, 2000, 1996, 1995, 1992, 1990, 1986, 1980, 1975, 1970, 1965, 1962, 1958, 1952, 1942, 1937, 1932, 1927, 1922
1807 TULARE	2020, 2017, 2014, 2010, 2005, 2002, 2000, 1996, 1995, 1992, 1990, 1986, 1980, 1975, 1970, 1965, 1962, 1958, 1947, 1942, 1937, 1932, 1927, 1922
1807 TULARE	2020, 2017, 2014, 2010, 2005, 2002, 2000, 1996, 1995, 1992, 1990, 1986, 1980, 1975, 1970, 1965, 1962, 1958, 1952, 1947, 1942, 1932, 1927, 1922
1807 TULARE	2020, 2017, 2014, 2010, 2005, 2002, 2000, 1996, 1995, 1992, 1990, 1986, 1980, 1975, 1970, 1965, 1962, 1958, 1952, 1947, 1942, 1937, 1927, 1922
1809 TULARE	2020, 2017, 2014, 2010, 2005, 2002, 2000, 1996, 1995, 1992, 1990, 1986, 1980, 1975, 1970, 1965, 1962, 1958, 1952, 1947, 1942, 1937, 1927, 1922
1809 TULARE	2020, 2017, 2014, 2010, 2005, 2002, 2000, 1996, 1995, 1992, 1990, 1986, 1980, 1975, 1970, 1965, 1962, 1958, 1952, 1947, 1942, 1937, 1932, 1922
1811 MARIPOSA ST	2020, 2017, 2014, 2010, 2005, 2002, 2000, 1996, 1995, 1992, 1990, 1986, 1980, 1970, 1965, 1962, 1958, 1952, 1947, 1942, 1937, 1932, 1927, 1922
1811 MARIPOSA ST	2020, 2017, 2014, 2010, 2005, 2002, 2000, 1996, 1995, 1992, 1990, 1986, 1975, 1970, 1965, 1962, 1958, 1952, 1947, 1942, 1937, 1932, 1927, 1922
1811 MARIPOSA ST	2020, 2017, 2014, 2010, 2005, 2002, 2000, 1996, 1995, 1992, 1990, 1980, 1975, 1970, 1965, 1962, 1958, 1952, 1947, 1942, 1937, 1932, 1927, 1922
1811 TULARE	2020, 2017, 2014, 2010, 2005, 2002, 2000, 1996, 1995, 1992, 1990, 1986, 1980, 1975, 1970, 1965, 1962, 1958, 1952, 1947, 1942, 1937, 1932, 1922
1811 TULARE	2020, 2017, 2014, 2010, 2005, 2002, 2000, 1996, 1995, 1992, 1990, 1986, 1980, 1975, 1970, 1965, 1962, 1958, 1952, 1947, 1942, 1937, 1927, 1922
1811 TULARE	2020, 2017, 2014, 2010, 2005, 2002, 2000, 1996, 1995, 1992, 1990, 1986, 1980, 1975, 1970, 1965, 1962, 1958, 1952, 1947, 1942, 1932, 1927, 1922
1811 TULARE	2020, 2017, 2014, 2010, 2005, 2002, 2000, 1996, 1995, 1992, 1990, 1986, 1980, 1975, 1970, 1965, 1962, 1958, 1947, 1942, 1937, 1932, 1927, 1922
1811 TULARE	2020, 2017, 2014, 2010, 2005, 2002, 2000, 1996, 1995, 1992, 1990, 1986, 1980, 1975, 1970, 1965, 1962, 1958, 1952, 1942, 1937, 1932, 1927, 1922
1811 TULARE	2020, 2017, 2014, 2010, 2005, 2002, 2000, 1996, 1995, 1992, 1990, 1986, 1980, 1975, 1970, 1965, 1962, 1958, 1952, 1947, 1937, 1932, 1927, 1922
1812 TULARE	2020, 2017, 2014, 2010, 2005, 2002, 2000, 1996, 1995, 1992, 1990, 1986, 1980, 1975, 1970, 1965, 1958, 1952, 1947, 1942, 1937, 1932, 1927, 1922
1812 TULARE	2020, 2017, 2014, 2010, 2005, 2002, 2000, 1996, 1995, 1992, 1990, 1986, 1980, 1975, 1970, 1965, 1962, 1952, 1947, 1942, 1937, 1932, 1927, 1922
1812 TULARE	2020, 2017, 2014, 2010, 2005, 2002, 2000, 1996, 1995, 1992, 1990, 1986, 1980, 1975, 1970, 1965, 1962, 1958, 1952, 1947, 1937, 1932, 1927, 1922

FINDINGS

Address Researched	Address Not Identified in Research Source
1812 TULARE	2020, 2017, 2014, 2010, 2005, 2002, 2000, 1996, 1995, 1992, 1990, 1986, 1980, 1975, 1970, 1965, 1962, 1958, 1952, 1942, 1937, 1932, 1927, 1922
1812 TULARE	2020, 2017, 2014, 2010, 2005, 2002, 2000, 1996, 1995, 1992, 1990, 1986, 1980, 1975, 1970, 1965, 1962, 1958, 1947, 1942, 1937, 1932, 1927, 1922
1812 TULARE	2020, 2017, 2014, 2010, 2005, 2002, 2000, 1996, 1995, 1992, 1990, 1986, 1980, 1975, 1970, 1965, 1962, 1958, 1952, 1947, 1942, 1932, 1927, 1922
1812 TULARE	2020, 2017, 2014, 2010, 2005, 2002, 2000, 1996, 1995, 1992, 1990, 1986, 1980, 1975, 1970, 1965, 1962, 1958, 1952, 1947, 1942, 1937, 1927, 1922
1812 TULARE	2020, 2017, 2014, 2010, 2005, 2002, 2000, 1996, 1995, 1992, 1990, 1986, 1980, 1975, 1970, 1965, 1962, 1958, 1952, 1947, 1942, 1937, 1932, 1922
1812 TULARE ST	2020, 2017, 2014, 2010, 2005, 2002, 2000, 1996, 1995, 1992, 1990, 1986, 1980, 1975, 1970, 1962, 1958, 1952, 1947, 1942, 1937, 1932, 1927, 1922
1812 TULARE ST	2020, 2017, 2014, 2010, 2005, 2002, 2000, 1996, 1995, 1992, 1990, 1986, 1980, 1975, 1965, 1962, 1958, 1952, 1947, 1942, 1937, 1932, 1927, 1922
1812 TULARE ST	2020, 2017, 2014, 2010, 2005, 2002, 2000, 1996, 1995, 1992, 1990, 1986, 1980, 1970, 1965, 1962, 1958, 1952, 1947, 1942, 1937, 1932, 1927, 1922
1815 TULARE	2020, 2017, 2014, 2010, 2005, 2002, 2000, 1996, 1995, 1992, 1990, 1986, 1980, 1975, 1970, 1965, 1962, 1958, 1952, 1947, 1942, 1937, 1932, 1922
1815 TULARE	2020, 2017, 2014, 2010, 2005, 2002, 2000, 1996, 1995, 1992, 1990, 1986, 1980, 1975, 1970, 1965, 1962, 1958, 1952, 1947, 1942, 1937, 1927, 1922
1815 TULARE	2020, 2017, 2014, 2010, 2005, 2002, 2000, 1996, 1995, 1992, 1990, 1986, 1980, 1975, 1970, 1965, 1962, 1958, 1952, 1947, 1942, 1932, 1927, 1922
1815 TULARE	2020, 2017, 2014, 2010, 2005, 2002, 2000, 1996, 1995, 1992, 1990, 1986, 1980, 1975, 1970, 1965, 1962, 1958, 1947, 1942, 1937, 1932, 1927, 1922
1815 TULARE	2020, 2017, 2014, 2010, 2005, 2002, 2000, 1996, 1995, 1992, 1990, 1986, 1980, 1975, 1970, 1965, 1962, 1958, 1952, 1942, 1937, 1932, 1927, 1922
1815 TULARE	2020, 2017, 2014, 2010, 2005, 2002, 2000, 1996, 1995, 1992, 1990, 1986, 1980, 1975, 1970, 1965, 1962, 1958, 1952, 1947, 1937, 1932, 1927, 1922
1816 TULARE	2020, 2017, 2014, 2010, 2005, 2002, 2000, 1996, 1995, 1992, 1990, 1986, 1980, 1975, 1970, 1965, 1958, 1952, 1947, 1942, 1937, 1932, 1927, 1922
1816 TULARE	2020, 2017, 2014, 2010, 2005, 2002, 2000, 1996, 1995, 1992, 1990, 1986, 1980, 1975, 1970, 1965, 1962, 1952, 1947, 1942, 1937, 1932, 1927, 1922
1816 TULARE	2020, 2017, 2014, 2010, 2005, 2002, 2000, 1996, 1995, 1992, 1990, 1986, 1980, 1975, 1970, 1965, 1962, 1958, 1947, 1942, 1937, 1932, 1927, 1922
1816 TULARE ST	2020, 2017, 2014, 2010, 2005, 2002, 2000, 1996, 1995, 1992, 1990, 1986, 1980, 1975, 1970, 1962, 1958, 1952, 1947, 1942, 1937, 1932, 1927, 1922
1816 TULARE ST	2020, 2017, 2014, 2010, 2005, 2002, 2000, 1996, 1995, 1992, 1990, 1986, 1980, 1975, 1965, 1962, 1958, 1952, 1947, 1942, 1937, 1932, 1927, 1922
1816 TULARE ST	2020, 2017, 2014, 2010, 2005, 2002, 2000, 1996, 1995, 1992, 1990, 1986, 1980, 1970, 1965, 1962, 1958, 1952, 1947, 1942, 1937, 1932, 1927, 1922
1817 TULARE ST	2020, 2017, 2014, 2010, 2005, 2002, 2000, 1996, 1995, 1992, 1990, 1980, 1975, 1970, 1965, 1962, 1958, 1952, 1947, 1942, 1937, 1932, 1927, 1922
1817 TULARE ST	2020, 2017, 2014, 2010, 2005, 2002, 2000, 1996, 1995, 1992, 1986, 1980, 1975, 1970, 1965, 1962, 1958, 1952, 1947, 1942, 1937, 1932, 1927, 1922

FINDINGS

Address Researched	Address Not Identified in Research Source
1820 TULARE	2020, 2017, 2014, 2010, 2005, 2002, 2000, 1996, 1995, 1992, 1990, 1986, 1980, 1975, 1970, 1965, 1958, 1952, 1947, 1942, 1937, 1932, 1927, 1922
1820 TULARE	2020, 2017, 2014, 2010, 2005, 2002, 2000, 1996, 1995, 1992, 1990, 1986, 1980, 1975, 1970, 1965, 1962, 1952, 1947, 1942, 1937, 1932, 1927, 1922
1820 TULARE	2020, 2017, 2014, 2010, 2005, 2002, 2000, 1996, 1995, 1992, 1990, 1986, 1980, 1975, 1970, 1965, 1962, 1958, 1947, 1942, 1937, 1932, 1927, 1922
1820 TULARE	2020, 2017, 2014, 2010, 2005, 2002, 2000, 1996, 1995, 1992, 1990, 1986, 1980, 1975, 1970, 1965, 1962, 1958, 1952, 1942, 1937, 1932, 1927, 1922
1820 TULARE	2020, 2017, 2014, 2010, 2005, 2002, 2000, 1996, 1995, 1992, 1990, 1986, 1980, 1975, 1970, 1965, 1962, 1958, 1952, 1947, 1937, 1932, 1927, 1922
1820 TULARE	2020, 2017, 2014, 2010, 2005, 2002, 2000, 1996, 1995, 1992, 1990, 1986, 1980, 1975, 1970, 1965, 1962, 1958, 1952, 1947, 1942, 1932, 1927, 1922
1820 TULARE	2020, 2017, 2014, 2010, 2005, 2002, 2000, 1996, 1995, 1992, 1990, 1986, 1980, 1975, 1970, 1965, 1962, 1958, 1952, 1947, 1942, 1937, 1927, 1922
1820 TULARE	2020, 2017, 2014, 2010, 2005, 2002, 2000, 1996, 1995, 1992, 1990, 1986, 1980, 1975, 1970, 1965, 1962, 1958, 1952, 1947, 1942, 1937, 1932, 1922
1820 TULARE ST	2020, 2017, 2014, 2010, 2005, 2002, 2000, 1996, 1995, 1992, 1990, 1986, 1980, 1975, 1970, 1962, 1958, 1952, 1947, 1942, 1937, 1932, 1927, 1922
1820 TULARE ST	2020, 2017, 2014, 2010, 2005, 2002, 2000, 1996, 1995, 1992, 1990, 1986, 1980, 1975, 1965, 1962, 1958, 1952, 1947, 1942, 1937, 1932, 1927, 1922
1820 TULARE ST	2020, 2017, 2014, 2010, 2005, 2002, 2000, 1996, 1995, 1992, 1990, 1986, 1980, 1970, 1965, 1962, 1958, 1952, 1947, 1942, 1937, 1932, 1927, 1922
1822 TULARE	2020, 2017, 2014, 2010, 2005, 2002, 2000, 1996, 1995, 1992, 1990, 1986, 1980, 1975, 1970, 1965, 1962, 1958, 1952, 1947, 1942, 1937, 1932, 1922
1822 TULARE	2020, 2017, 2014, 2010, 2005, 2002, 2000, 1996, 1995, 1992, 1990, 1986, 1980, 1975, 1970, 1965, 1962, 1958, 1952, 1947, 1942, 1937, 1927, 1922
1822 TULARE	2020, 2017, 2014, 2010, 2005, 2002, 2000, 1996, 1995, 1992, 1990, 1986, 1980, 1975, 1970, 1965, 1962, 1958, 1952, 1947, 1942, 1932, 1927, 1922
1822 TULARE	2020, 2017, 2014, 2010, 2005, 2002, 2000, 1996, 1995, 1992, 1990, 1986, 1980, 1975, 1970, 1965, 1962, 1958, 1952, 1947, 1937, 1932, 1927, 1922
1822 TULARE	2020, 2017, 2014, 2010, 2005, 2002, 2000, 1996, 1995, 1992, 1990, 1986, 1980, 1975, 1970, 1965, 1962, 1958, 1952, 1942, 1937, 1932, 1927, 1922
1822 TULARE	2020, 2017, 2014, 2010, 2005, 2002, 2000, 1996, 1995, 1992, 1990, 1986, 1980, 1975, 1970, 1965, 1962, 1958, 1947, 1942, 1937, 1932, 1927, 1922
1823 TULARE	2020, 2017, 2014, 2010, 2005, 2002, 2000, 1996, 1995, 1992, 1990, 1986, 1980, 1975, 1970, 1965, 1962, 1958, 1947, 1942, 1937, 1932, 1927, 1922
1823 TULARE	2020, 2017, 2014, 2010, 2005, 2002, 2000, 1996, 1995, 1992, 1990, 1986, 1980, 1975, 1970, 1965, 1962, 1958, 1952, 1942, 1937, 1932, 1927, 1922
1823 TULARE	2020, 2017, 2014, 2010, 2005, 2002, 2000, 1996, 1995, 1992, 1990, 1986, 1980, 1975, 1970, 1965, 1962, 1958, 1952, 1947, 1937, 1932, 1927, 1922
1823 TULARE	2020, 2017, 2014, 2010, 2005, 2002, 2000, 1996, 1995, 1992, 1990, 1986, 1980, 1975, 1970, 1965, 1962, 1958, 1952, 1947, 1942, 1932, 1927, 1922
1823 TULARE	2020, 2017, 2014, 2010, 2005, 2002, 2000, 1996, 1995, 1992, 1990, 1986, 1980, 1975, 1970, 1965, 1962, 1958, 1952, 1947, 1942, 1937, 1927, 1922

FINDINGS

Address Researched	Address Not Identified in Research Source
1823 TULARE	2020, 2017, 2014, 2010, 2005, 2002, 2000, 1996, 1995, 1992, 1990, 1986, 1980, 1975, 1970, 1965, 1962, 1958, 1952, 1947, 1942, 1937, 1932, 1922
1824 TULARE	2020, 2017, 2014, 2010, 2005, 2002, 2000, 1996, 1995, 1992, 1990, 1986, 1980, 1975, 1970, 1965, 1962, 1958, 1952, 1947, 1942, 1937, 1932, 1922
1824 TULARE	2020, 2017, 2014, 2010, 2005, 2002, 2000, 1996, 1995, 1992, 1990, 1986, 1980, 1975, 1970, 1965, 1962, 1958, 1952, 1947, 1942, 1937, 1927, 1922
1824 TULARE	2020, 2017, 2014, 2010, 2005, 2002, 2000, 1996, 1995, 1992, 1990, 1986, 1980, 1975, 1970, 1965, 1962, 1958, 1952, 1947, 1942, 1932, 1927, 1922
1824 TULARE	2020, 2017, 2014, 2010, 2005, 2002, 2000, 1996, 1995, 1992, 1990, 1986, 1980, 1975, 1970, 1965, 1962, 1958, 1952, 1947, 1937, 1932, 1927, 1922
1824 TULARE	2020, 2017, 2014, 2010, 2005, 2002, 2000, 1996, 1995, 1992, 1990, 1986, 1980, 1975, 1970, 1965, 1962, 1958, 1947, 1942, 1937, 1932, 1927, 1922
1825 TULARE ST	2020, 2017, 2014, 2010, 2005, 2002, 2000, 1995, 1992, 1990, 1986, 1980, 1975, 1970, 1965, 1962, 1958, 1952, 1947, 1942, 1937, 1932, 1927, 1922
1826 TULARE	2020, 2017, 2014, 2010, 2005, 2002, 2000, 1996, 1995, 1992, 1990, 1986, 1980, 1975, 1970, 1965, 1962, 1958, 1947, 1942, 1937, 1932, 1927, 1922
1826 TULARE	2020, 2017, 2014, 2010, 2005, 2002, 2000, 1996, 1995, 1992, 1990, 1986, 1980, 1975, 1970, 1965, 1962, 1958, 1952, 1942, 1937, 1932, 1927, 1922
1826 TULARE	2020, 2017, 2014, 2010, 2005, 2002, 2000, 1996, 1995, 1992, 1990, 1986, 1980, 1975, 1970, 1965, 1962, 1958, 1952, 1947, 1937, 1932, 1927, 1922
1826 TULARE	2020, 2017, 2014, 2010, 2005, 2002, 2000, 1996, 1995, 1992, 1990, 1986, 1980, 1975, 1970, 1965, 1962, 1958, 1952, 1947, 1942, 1932, 1927, 1922
1826 TULARE	2020, 2017, 2014, 2010, 2005, 2002, 2000, 1996, 1995, 1992, 1990, 1986, 1980, 1975, 1970, 1965, 1962, 1958, 1952, 1947, 1942, 1937, 1927, 1922
1826 TULARE	2020, 2017, 2014, 2010, 2005, 2002, 2000, 1996, 1995, 1992, 1990, 1986, 1980, 1975, 1970, 1965, 1962, 1958, 1952, 1947, 1942, 1937, 1932, 1922
1827 TULARE	2020, 2017, 2014, 2010, 2005, 2002, 2000, 1996, 1995, 1992, 1990, 1986, 1980, 1975, 1970, 1965, 1958, 1952, 1947, 1942, 1937, 1932, 1927, 1922
1827 TULARE ST	2020, 2017, 2014, 2010, 2005, 2002, 2000, 1996, 1995, 1992, 1990, 1986, 1980, 1975, 1970, 1962, 1958, 1952, 1947, 1942, 1937, 1932, 1927, 1922
1827 TULARE ST	2020, 2017, 2014, 2010, 2005, 2002, 2000, 1996, 1995, 1992, 1990, 1986, 1980, 1975, 1965, 1962, 1958, 1952, 1947, 1942, 1937, 1932, 1927, 1922
1830 TULARE	2020, 2017, 2014, 2010, 2005, 2002, 2000, 1996, 1995, 1992, 1990, 1986, 1980, 1975, 1970, 1965, 1962, 1958, 1952, 1947, 1942, 1937, 1932, 1922
1830 TULARE	2020, 2017, 2014, 2010, 2005, 2002, 2000, 1996, 1995, 1992, 1990, 1986, 1980, 1975, 1970, 1965, 1962, 1958, 1952, 1947, 1942, 1937, 1927, 1922
1830 TULARE	2020, 2017, 2014, 2010, 2005, 2002, 2000, 1996, 1995, 1992, 1990, 1986, 1980, 1975, 1970, 1965, 1962, 1958, 1952, 1947, 1942, 1932, 1927, 1922
1830 TULARE	2020, 2017, 2014, 2010, 2005, 2002, 2000, 1996, 1995, 1992, 1990, 1986, 1980, 1975, 1970, 1965, 1962, 1958, 1952, 1947, 1937, 1932, 1927, 1922
1830 TULARE	2020, 2017, 2014, 2010, 2005, 2002, 2000, 1996, 1995, 1992, 1990, 1986, 1980, 1975, 1970, 1965, 1962, 1958, 1952, 1942, 1937, 1932, 1927, 1922
1830 TULARE	2020, 2017, 2014, 2010, 2005, 2002, 2000, 1996, 1995, 1992, 1990, 1986, 1980, 1975, 1970, 1965, 1962, 1958, 1947, 1942, 1937, 1932, 1927, 1922

FINDINGS

Address Researched	Address Not Identified in Research Source
1832 TULARE	2020, 2017, 2014, 2010, 2005, 2002, 2000, 1996, 1995, 1992, 1990, 1986, 1980, 1975, 1970, 1965, 1962, 1958, 1952, 1947, 1937, 1932, 1927, 1922
1832 TULARE	2020, 2017, 2014, 2010, 2005, 2002, 2000, 1996, 1995, 1992, 1990, 1986, 1980, 1975, 1970, 1965, 1962, 1958, 1952, 1947, 1942, 1932, 1927, 1922
1832 TULARE	2020, 2017, 2014, 2010, 2005, 2002, 2000, 1996, 1995, 1992, 1990, 1986, 1980, 1975, 1970, 1965, 1962, 1958, 1952, 1947, 1942, 1937, 1927, 1922
1832 TULARE	2020, 2017, 2014, 2010, 2005, 2002, 2000, 1996, 1995, 1992, 1990, 1986, 1980, 1975, 1970, 1965, 1962, 1958, 1952, 1947, 1942, 1937, 1932, 1922
1833 TULARE	2020, 2017, 2014, 2010, 2005, 2002, 2000, 1996, 1995, 1992, 1990, 1986, 1980, 1975, 1970, 1965, 1962, 1952, 1947, 1942, 1937, 1932, 1927, 1922
1833 TULARE	2020, 2017, 2014, 2010, 2005, 2002, 2000, 1996, 1995, 1992, 1990, 1986, 1980, 1975, 1970, 1965, 1962, 1958, 1952, 1947, 1942, 1932, 1927, 1922
1833 TULARE	2020, 2017, 2014, 2010, 2005, 2002, 2000, 1996, 1995, 1992, 1990, 1986, 1980, 1975, 1970, 1965, 1962, 1958, 1952, 1947, 1937, 1932, 1927, 1922
1833 TULARE	2020, 2017, 2014, 2010, 2005, 2002, 2000, 1996, 1995, 1992, 1990, 1986, 1980, 1975, 1970, 1965, 1962, 1958, 1947, 1942, 1937, 1932, 1927, 1922
1833 TULARE	2020, 2017, 2014, 2010, 2005, 2002, 2000, 1996, 1995, 1992, 1990, 1986, 1980, 1975, 1970, 1965, 1962, 1958, 1952, 1942, 1937, 1932, 1927, 1922
1835 TULARE	2020, 2017, 2014, 2010, 2005, 2002, 2000, 1996, 1995, 1992, 1990, 1986, 1980, 1975, 1970, 1965, 1962, 1958, 1952, 1942, 1937, 1932, 1927, 1922
1835 TULARE	2020, 2017, 2014, 2010, 2005, 2002, 2000, 1996, 1995, 1992, 1990, 1986, 1980, 1975, 1970, 1965, 1962, 1958, 1952, 1947, 1937, 1932, 1927, 1922
1835 TULARE	2020, 2017, 2014, 2010, 2005, 2002, 2000, 1996, 1995, 1992, 1990, 1986, 1980, 1975, 1970, 1965, 1962, 1958, 1952, 1947, 1942, 1932, 1927, 1922
1836 TULARE	2020, 2017, 2014, 2010, 2005, 2002, 2000, 1996, 1995, 1992, 1990, 1986, 1980, 1975, 1970, 1965, 1962, 1958, 1952, 1947, 1942, 1932, 1927, 1922
1836 TULARE	2020, 2017, 2014, 2010, 2005, 2002, 2000, 1996, 1995, 1992, 1990, 1986, 1980, 1975, 1970, 1965, 1962, 1958, 1952, 1947, 1942, 1937, 1927, 1922
1836 TULARE	2020, 2017, 2014, 2010, 2005, 2002, 2000, 1996, 1995, 1992, 1990, 1986, 1980, 1975, 1970, 1965, 1962, 1958, 1952, 1947, 1942, 1937, 1932, 1922
1836 TULARE	2020, 2017, 2014, 2010, 2005, 2002, 2000, 1996, 1995, 1992, 1990, 1986, 1980, 1975, 1970, 1965, 1962, 1958, 1952, 1947, 1937, 1932, 1927, 1922
1836 TULARE	2020, 2017, 2014, 2010, 2005, 2002, 2000, 1996, 1995, 1992, 1990, 1986, 1980, 1975, 1970, 1965, 1962, 1958, 1952, 1942, 1937, 1932, 1927, 1922
1836 TULARE	2020, 2017, 2014, 2010, 2005, 2002, 2000, 1996, 1995, 1992, 1990, 1986, 1980, 1975, 1970, 1965, 1962, 1958, 1947, 1942, 1937, 1932, 1927, 1922
1837 TULARE	2020, 2017, 2014, 2010, 2005, 2002, 2000, 1996, 1995, 1992, 1990, 1986, 1980, 1975, 1970, 1965, 1962, 1958, 1947, 1942, 1937, 1932, 1927, 1922
1837 TULARE	2020, 2017, 2014, 2010, 2005, 2002, 2000, 1996, 1995, 1992, 1990, 1986, 1980, 1975, 1970, 1965, 1962, 1958, 1952, 1947, 1942, 1937, 1932, 1922
1837 TULARE	2020, 2017, 2014, 2010, 2005, 2002, 2000, 1996, 1995, 1992, 1990, 1986, 1980, 1975, 1970, 1965, 1962, 1958, 1952, 1947, 1942, 1937, 1927, 1922
1837 TULARE	2020, 2017, 2014, 2010, 2005, 2002, 2000, 1996, 1995, 1992, 1990, 1986, 1980, 1975, 1970, 1965, 1962, 1958, 1952, 1947, 1942, 1932, 1927, 1922

FINDINGS

Address Researched	Address Not Identified in Research Source
1838 TULARE	2020, 2017, 2014, 2010, 2005, 2002, 2000, 1996, 1995, 1992, 1990, 1986, 1980, 1975, 1970, 1965, 1962, 1958, 1947, 1942, 1937, 1932, 1927, 1922
1839 TULARE	2020, 2017, 2014, 2010, 2005, 2002, 2000, 1996, 1995, 1992, 1990, 1986, 1980, 1975, 1970, 1965, 1962, 1958, 1947, 1942, 1937, 1932, 1927, 1922
1839 TULARE	2020, 2017, 2014, 2010, 2005, 2002, 2000, 1996, 1995, 1992, 1990, 1986, 1980, 1975, 1970, 1965, 1962, 1958, 1952, 1947, 1942, 1937, 1927, 1922
1839 TULARE	2020, 2017, 2014, 2010, 2005, 2002, 2000, 1996, 1995, 1992, 1990, 1986, 1980, 1975, 1970, 1965, 1962, 1958, 1952, 1947, 1942, 1937, 1932, 1922
1840 TULARE	2020, 2017, 2014, 2010, 2005, 2002, 2000, 1996, 1995, 1992, 1990, 1986, 1980, 1975, 1970, 1965, 1962, 1958, 1952, 1947, 1942, 1937, 1932, 1922
1840 TULARE	2020, 2017, 2014, 2010, 2005, 2002, 2000, 1996, 1995, 1992, 1990, 1986, 1980, 1975, 1970, 1965, 1962, 1958, 1952, 1947, 1942, 1937, 1927, 1922
1840 TULARE	2020, 2017, 2014, 2010, 2005, 2002, 2000, 1996, 1995, 1992, 1990, 1986, 1980, 1975, 1970, 1965, 1962, 1958, 1952, 1947, 1942, 1932, 1927, 1922
1840 TULARE	2020, 2017, 2014, 2010, 2005, 2002, 2000, 1996, 1995, 1992, 1990, 1986, 1980, 1975, 1970, 1965, 1962, 1958, 1947, 1942, 1937, 1932, 1927, 1922
1840 TULARE	2020, 2017, 2014, 2010, 2005, 2002, 2000, 1996, 1995, 1992, 1990, 1986, 1980, 1975, 1970, 1965, 1962, 1958, 1952, 1942, 1937, 1932, 1927, 1922
1840 TULARE	2020, 2017, 2014, 2010, 2005, 2002, 2000, 1996, 1995, 1992, 1990, 1986, 1980, 1975, 1970, 1965, 1962, 1958, 1952, 1947, 1937, 1932, 1927, 1922
1841 TULARE	2020, 2017, 2014, 2010, 2005, 2002, 2000, 1996, 1995, 1992, 1990, 1986, 1980, 1975, 1970, 1965, 1962, 1958, 1952, 1947, 1942, 1937, 1927, 1922
1841 TULARE	2020, 2017, 2014, 2010, 2005, 2002, 2000, 1996, 1995, 1992, 1990, 1986, 1980, 1975, 1970, 1965, 1962, 1958, 1952, 1947, 1942, 1937, 1932, 1922
1847 TULARE ST	2020, 2017, 2014, 2010, 2005, 2002, 2000, 1996, 1995, 1992, 1990, 1986, 1980, 1975, 1965, 1962, 1958, 1952, 1947, 1942, 1937, 1932, 1927, 1922
1880 TULARE ST	2020, 2017, 2014, 2010, 2005, 2002, 2000, 1995, 1992, 1990, 1986, 1980, 1975, 1970, 1965, 1962, 1958, 1952, 1947, 1942, 1937, 1932, 1927, 1922
1880 TULARE ST	2020, 2017, 2014, 2010, 2005, 2002, 2000, 1996, 1995, 1992, 1990, 1980, 1975, 1970, 1965, 1962, 1958, 1952, 1947, 1942, 1937, 1932, 1927, 1922
1880 TULARE ST	2020, 2017, 2014, 2010, 2005, 2002, 2000, 1996, 1995, 1992, 1986, 1980, 1975, 1970, 1965, 1962, 1958, 1952, 1947, 1942, 1937, 1932, 1927, 1922
1880 TULARE ST	2020, 2017, 2014, 2010, 2005, 2002, 2000, 1996, 1995, 1990, 1986, 1980, 1975, 1970, 1965, 1962, 1958, 1952, 1947, 1942, 1937, 1932, 1927, 1922
638 F ST	2020, 2017, 2014, 2010, 2005, 2002, 2000, 1996, 1992, 1990, 1986, 1980, 1975, 1970, 1965, 1962, 1958, 1952, 1947, 1942, 1937, 1932, 1927, 1922
638 F ST	2020, 2017, 2014, 2010, 2005, 2002, 2000, 1996, 1995, 1990, 1986, 1980, 1975, 1970, 1965, 1962, 1958, 1952, 1947, 1942, 1937, 1932, 1927, 1922
638 F ST	2020, 2017, 2014, 2010, 2002, 2000, 1996, 1995, 1992, 1990, 1986, 1980, 1975, 1970, 1965, 1962, 1958, 1952, 1947, 1942, 1937, 1932, 1927, 1922
646 F ST	2020, 2017, 2014, 2010, 2002, 2000, 1996, 1995, 1992, 1990, 1986, 1980, 1975, 1970, 1965, 1962, 1958, 1952, 1947, 1942, 1937, 1932, 1927, 1922
646 F ST	2020, 2017, 2014, 2005, 2002, 2000, 1996, 1995, 1992, 1990, 1986, 1980, 1975, 1970, 1965, 1962, 1958, 1952, 1947, 1942, 1937, 1932, 1927, 1922

FINDINGS

Address Researched	Address Not Identified in Research Source
646 F ST	2020, 2014, 2010, 2005, 2002, 2000, 1996, 1995, 1992, 1990, 1986, 1980, 1975, 1970, 1965, 1962, 1958, 1952, 1947, 1942, 1937, 1932, 1927, 1922
646 F ST	2017, 2014, 2010, 2005, 2002, 2000, 1996, 1995, 1992, 1990, 1986, 1980, 1975, 1970, 1965, 1962, 1958, 1952, 1947, 1942, 1937, 1932, 1927, 1922
646 F ST	2020, 2017, 2010, 2005, 2002, 2000, 1996, 1995, 1992, 1990, 1986, 1980, 1975, 1970, 1965, 1962, 1958, 1952, 1947, 1942, 1937, 1932, 1927, 1922
650 F	2020, 2017, 2014, 2010, 2005, 2002, 2000, 1996, 1995, 1992, 1990, 1986, 1980, 1975, 1970, 1965, 1962, 1952, 1947, 1942, 1937, 1932, 1927, 1922
650 F	2020, 2017, 2014, 2010, 2005, 2002, 2000, 1996, 1995, 1992, 1990, 1986, 1980, 1975, 1970, 1965, 1962, 1958, 1947, 1942, 1937, 1932, 1927, 1922
650 F	2020, 2017, 2014, 2010, 2005, 2002, 2000, 1996, 1995, 1992, 1990, 1986, 1980, 1975, 1970, 1965, 1962, 1958, 1952, 1947, 1942, 1937, 1932, 1927
650 F	2020, 2017, 2014, 2010, 2005, 2002, 2000, 1996, 1995, 1992, 1990, 1986, 1980, 1975, 1970, 1965, 1962, 1958, 1952, 1947, 1942, 1937, 1932, 1922
650 F	2020, 2017, 2014, 2010, 2005, 2002, 2000, 1996, 1995, 1992, 1990, 1986, 1980, 1975, 1970, 1965, 1962, 1958, 1952, 1947, 1937, 1932, 1927, 1922
650 F	2020, 2017, 2014, 2010, 2005, 2002, 2000, 1996, 1995, 1992, 1990, 1986, 1980, 1975, 1970, 1965, 1962, 1958, 1952, 1947, 1942, 1932, 1927, 1922
650 F	2020, 2017, 2014, 2010, 2005, 2002, 2000, 1996, 1995, 1992, 1990, 1986, 1980, 1975, 1970, 1965, 1962, 1958, 1952, 1942, 1937, 1932, 1927, 1922
650 F ST	2020, 2017, 2014, 2010, 2005, 2002, 2000, 1996, 1995, 1992, 1990, 1986, 1980, 1975, 1965, 1962, 1958, 1952, 1947, 1942, 1937, 1932, 1927, 1922
650 F ST	2020, 2017, 2014, 2010, 2005, 2002, 2000, 1996, 1995, 1992, 1990, 1986, 1980, 1975, 1970, 1962, 1958, 1952, 1947, 1942, 1937, 1932, 1927, 1922
650 F ST	2020, 2017, 2010, 2005, 2002, 2000, 1996, 1995, 1992, 1990, 1986, 1980, 1975, 1970, 1965, 1962, 1958, 1952, 1947, 1942, 1937, 1932, 1927, 1922
650 F ST	2020, 2017, 2014, 2005, 2002, 2000, 1996, 1995, 1992, 1990, 1986, 1980, 1975, 1970, 1965, 1962, 1958, 1952, 1947, 1942, 1937, 1932, 1927, 1922
650 F ST	2020, 2017, 2014, 2010, 2002, 2000, 1996, 1995, 1992, 1990, 1986, 1980, 1975, 1970, 1965, 1962, 1958, 1952, 1947, 1942, 1937, 1932, 1927, 1922
650 F ST	2020, 2017, 2014, 2010, 2005, 2002, 2000, 1996, 1992, 1990, 1986, 1980, 1975, 1970, 1965, 1962, 1958, 1952, 1947, 1942, 1937, 1932, 1927, 1922
650 F ST	2020, 2017, 2014, 2010, 2005, 2002, 2000, 1996, 1995, 1992, 1986, 1980, 1975, 1970, 1965, 1962, 1958, 1952, 1947, 1942, 1937, 1932, 1927, 1922
650 F ST	2020, 2017, 2014, 2010, 2005, 2002, 2000, 1996, 1995, 1992, 1990, 1980, 1975, 1970, 1965, 1962, 1958, 1952, 1947, 1942, 1937, 1932, 1927, 1922
650 F ST	2020, 2017, 2014, 2010, 2005, 2002, 2000, 1996, 1995, 1992, 1990, 1986, 1975, 1970, 1965, 1962, 1958, 1952, 1947, 1942, 1937, 1932, 1927, 1922
650 F ST	2020, 2017, 2014, 2010, 2005, 2002, 2000, 1996, 1995, 1992, 1990, 1986, 1980, 1970, 1965, 1962, 1958, 1952, 1947, 1942, 1937, 1932, 1927, 1922
650 F ST	2020, 2017, 2014, 2010, 2005, 2002, 2000, 1996, 1995, 1992, 1990, 1986, 1980, 1975, 1970, 1965, 1962, 1958, 1952, 1947, 1942, 1937, 1932, 1927, 1922
651 F	2020, 2017, 2014, 2010, 2005, 2002, 2000, 1996, 1995, 1992, 1990, 1986, 1980, 1975, 1970, 1965, 1962, 1952, 1947, 1942, 1937, 1932, 1927, 1922

FINDINGS

Address Researched	Address Not Identified in Research Source
651 F	2020, 2017, 2014, 2010, 2005, 2002, 2000, 1996, 1995, 1992, 1990, 1986, 1980, 1975, 1970, 1965, 1962, 1958, 1947, 1942, 1937, 1932, 1927, 1922
651 F	2020, 2017, 2014, 2010, 2005, 2002, 2000, 1996, 1995, 1992, 1990, 1986, 1980, 1975, 1970, 1965, 1962, 1958, 1952, 1947, 1942, 1937, 1932, 1922
651 F	2020, 2017, 2014, 2010, 2005, 2002, 2000, 1996, 1995, 1992, 1990, 1986, 1980, 1975, 1970, 1965, 1962, 1958, 1952, 1947, 1942, 1937, 1932, 1927
651 F	2020, 2017, 2014, 2010, 2005, 2002, 2000, 1996, 1995, 1992, 1990, 1986, 1980, 1975, 1970, 1965, 1962, 1958, 1952, 1942, 1937, 1932, 1927, 1922
651 F	2020, 2017, 2014, 2010, 2005, 2002, 2000, 1996, 1995, 1992, 1990, 1986, 1980, 1975, 1970, 1965, 1962, 1958, 1952, 1947, 1942, 1932, 1927, 1922
651 F	2020, 2017, 2014, 2010, 2005, 2002, 2000, 1996, 1995, 1992, 1990, 1986, 1980, 1975, 1970, 1965, 1962, 1958, 1952, 1947, 1937, 1932, 1927, 1922
651 F ST	2020, 2017, 2014, 2010, 2005, 2002, 2000, 1996, 1995, 1992, 1990, 1986, 1980, 1975, 1970, 1962, 1958, 1952, 1947, 1942, 1937, 1932, 1927, 1922
651 F ST	2020, 2017, 2014, 2010, 2005, 2002, 2000, 1996, 1995, 1992, 1990, 1986, 1980, 1975, 1965, 1962, 1958, 1952, 1947, 1942, 1937, 1932, 1927, 1922
651 F ST	2020, 2017, 2014, 2010, 2005, 2002, 2000, 1996, 1995, 1992, 1990, 1986, 1980, 1970, 1965, 1962, 1958, 1952, 1947, 1942, 1937, 1932, 1927, 1922
651 F ST	2020, 2017, 2014, 2010, 2005, 2002, 2000, 1996, 1995, 1992, 1990, 1986, 1975, 1970, 1965, 1962, 1958, 1952, 1947, 1942, 1937, 1932, 1927, 1922
651 F ST	2020, 2017, 2014, 2010, 2005, 2002, 2000, 1996, 1995, 1992, 1990, 1980, 1975, 1970, 1965, 1962, 1958, 1952, 1947, 1942, 1937, 1932, 1927, 1922
651 F ST	2020, 2017, 2014, 2010, 2005, 2002, 2000, 1996, 1995, 1992, 1990, 1986, 1980, 1975, 1970, 1965, 1962, 1958, 1952, 1947, 1942, 1937, 1927, 1922
653 F	2020, 2017, 2014, 2010, 2005, 2002, 2000, 1996, 1995, 1992, 1990, 1986, 1980, 1975, 1970, 1965, 1962, 1952, 1947, 1942, 1937, 1932, 1927, 1922
653 F	2020, 2017, 2014, 2010, 2005, 2002, 2000, 1996, 1995, 1992, 1990, 1986, 1980, 1975, 1970, 1965, 1962, 1958, 1947, 1942, 1937, 1932, 1927, 1922
653 F	2020, 2017, 2014, 2010, 2005, 2002, 2000, 1996, 1995, 1992, 1990, 1986, 1980, 1975, 1970, 1965, 1962, 1958, 1952, 1947, 1942, 1937, 1932, 1922
653 F	2020, 2017, 2014, 2010, 2005, 2002, 2000, 1996, 1995, 1992, 1990, 1986, 1980, 1975, 1970, 1965, 1962, 1958, 1952, 1947, 1937, 1932, 1927, 1922
653 F	2020, 2017, 2014, 2010, 2005, 2002, 2000, 1996, 1995, 1992, 1990, 1986, 1980, 1975, 1970, 1965, 1962, 1958, 1952, 1947, 1942, 1932, 1927, 1922
653 F	2020, 2017, 2014, 2010, 2005, 2002, 2000, 1996, 1995, 1992, 1990, 1986, 1980, 1975, 1970, 1965, 1962, 1958, 1952, 1942, 1937, 1932, 1927, 1922
653 F ST	2020, 2017, 2014, 2010, 2005, 2002, 2000, 1996, 1995, 1992, 1990, 1986, 1980, 1975, 1965, 1962, 1958, 1952, 1947, 1942, 1937, 1932, 1927, 1922
653 F ST	2020, 2017, 2014, 2010, 2005, 2002, 2000, 1996, 1995, 1992, 1990, 1986, 1980, 1975, 1970, 1962, 1958, 1952, 1947, 1942, 1937, 1932, 1927, 1922
653 F ST	2020, 2017, 2014, 2010, 2005, 2002, 2000, 1996, 1995, 1992, 1990, 1980, 1975, 1970, 1965, 1962, 1958, 1952, 1947, 1942, 1937, 1932, 1927, 1922
653 F ST	2020, 2017, 2014, 2010, 2005, 2002, 2000, 1996, 1995, 1992, 1990, 1986, 1975, 1970, 1965, 1962, 1958, 1952, 1947, 1942, 1937, 1932, 1927, 1922

FINDINGS

Address Researched	Address Not Identified in Research Source
653 F ST	2020, 2017, 2014, 2010, 2005, 2002, 2000, 1996, 1995, 1992, 1990, 1986, 1980, 1970, 1965, 1962, 1958, 1952, 1947, 1942, 1937, 1932, 1927, 1922
653 F ST	2020, 2017, 2014, 2010, 2005, 2002, 2000, 1996, 1995, 1992, 1990, 1986, 1980, 1975, 1970, 1965, 1962, 1958, 1952, 1947, 1942, 1937, 1927, 1922
655 F	2020, 2017, 2014, 2010, 2005, 2002, 2000, 1996, 1995, 1992, 1990, 1986, 1980, 1975, 1970, 1965, 1962, 1952, 1947, 1942, 1937, 1932, 1927, 1922
655 F	2020, 2017, 2014, 2010, 2005, 2002, 2000, 1996, 1995, 1992, 1990, 1986, 1980, 1975, 1970, 1965, 1962, 1958, 1947, 1942, 1937, 1932, 1927, 1922
655 F	2020, 2017, 2014, 2010, 2005, 2002, 2000, 1996, 1995, 1992, 1990, 1986, 1980, 1975, 1970, 1965, 1962, 1958, 1952, 1947, 1942, 1937, 1932, 1922
655 F	2020, 2017, 2014, 2010, 2005, 2002, 2000, 1996, 1995, 1992, 1990, 1986, 1980, 1975, 1970, 1965, 1962, 1958, 1952, 1942, 1937, 1932, 1927, 1922
655 F	2020, 2017, 2014, 2010, 2005, 2002, 2000, 1996, 1995, 1992, 1990, 1986, 1980, 1975, 1970, 1965, 1962, 1958, 1952, 1947, 1942, 1932, 1927, 1922
655 F	2020, 2017, 2014, 2010, 2005, 2002, 2000, 1996, 1995, 1992, 1990, 1986, 1980, 1975, 1970, 1965, 1962, 1958, 1952, 1947, 1937, 1932, 1927, 1922
655 F ST	2020, 2017, 2014, 2010, 2005, 2002, 2000, 1996, 1995, 1992, 1990, 1986, 1980, 1975, 1970, 1962, 1958, 1952, 1947, 1942, 1937, 1932, 1927, 1922
655 F ST	2020, 2017, 2014, 2010, 2005, 2002, 2000, 1996, 1995, 1992, 1990, 1986, 1980, 1975, 1965, 1962, 1958, 1952, 1947, 1942, 1937, 1932, 1927, 1922
655 F ST	2020, 2017, 2014, 2010, 2005, 2002, 2000, 1996, 1995, 1992, 1990, 1986, 1980, 1970, 1965, 1962, 1958, 1952, 1947, 1942, 1937, 1932, 1927, 1922
655 F ST	2020, 2017, 2014, 2010, 2005, 2002, 2000, 1996, 1995, 1992, 1990, 1986, 1975, 1970, 1965, 1962, 1958, 1952, 1947, 1942, 1937, 1932, 1927, 1922
655 F ST	2020, 2017, 2014, 2010, 2005, 2002, 2000, 1996, 1995, 1992, 1990, 1980, 1975, 1970, 1965, 1962, 1958, 1952, 1947, 1942, 1937, 1932, 1927, 1922
655 F ST	2020, 2017, 2014, 2010, 2005, 2002, 2000, 1996, 1995, 1992, 1990, 1986, 1980, 1975, 1970, 1965, 1962, 1958, 1952, 1947, 1942, 1937, 1927, 1922
656 F	2020, 2017, 2014, 2010, 2005, 2002, 2000, 1996, 1995, 1992, 1990, 1986, 1980, 1975, 1970, 1965, 1962, 1952, 1947, 1942, 1937, 1932, 1927, 1922
656 F	2020, 2017, 2014, 2010, 2005, 2002, 2000, 1996, 1995, 1992, 1990, 1986, 1980, 1975, 1970, 1965, 1962, 1958, 1947, 1942, 1937, 1932, 1927, 1922
656 F	2020, 2017, 2014, 2010, 2005, 2002, 2000, 1996, 1995, 1992, 1990, 1986, 1980, 1975, 1970, 1965, 1962, 1958, 1952, 1947, 1942, 1937, 1932, 1922
656 F	2020, 2017, 2014, 2010, 2005, 2002, 2000, 1996, 1995, 1992, 1990, 1986, 1980, 1975, 1970, 1965, 1962, 1958, 1952, 1947, 1942, 1937, 1932, 1927
656 F	2020, 2017, 2014, 2010, 2005, 2002, 2000, 1996, 1995, 1992, 1990, 1986, 1980, 1975, 1970, 1965, 1962, 1958, 1952, 1947, 1937, 1932, 1927, 1922
656 F	2020, 2017, 2014, 2010, 2005, 2002, 2000, 1996, 1995, 1992, 1990, 1986, 1980, 1975, 1970, 1965, 1962, 1958, 1952, 1947, 1942, 1932, 1927, 1922
656 F	2020, 2017, 2014, 2010, 2005, 2002, 2000, 1996, 1995, 1992, 1990, 1986, 1980, 1975, 1970, 1965, 1962, 1958, 1952, 1942, 1937, 1932, 1927, 1922
656 F ST	2020, 2017, 2014, 2010, 2005, 2002, 2000, 1996, 1995, 1992, 1990, 1986, 1980, 1975, 1970, 1962, 1958, 1952, 1947, 1942, 1937, 1932, 1927, 1922

FINDINGS

Address Researched	Address Not Identified in Research Source
656 F ST	2020, 2017, 2014, 2010, 2005, 2002, 2000, 1996, 1995, 1992, 1990, 1980, 1975, 1970, 1965, 1962, 1958, 1952, 1947, 1942, 1937, 1932, 1927, 1922
656 F ST	2020, 2017, 2014, 2010, 2005, 2002, 2000, 1996, 1995, 1992, 1986, 1980, 1975, 1970, 1965, 1962, 1958, 1952, 1947, 1942, 1937, 1932, 1927, 1922
656 F ST	2020, 2017, 2014, 2010, 2005, 2002, 2000, 1996, 1995, 1992, 1990, 1986, 1975, 1970, 1965, 1962, 1958, 1952, 1947, 1942, 1937, 1932, 1927, 1922
656 F ST	2020, 2017, 2014, 2010, 2005, 2002, 2000, 1996, 1992, 1990, 1986, 1980, 1975, 1970, 1965, 1962, 1958, 1952, 1947, 1942, 1937, 1932, 1927, 1922
656 F ST	2020, 2017, 2014, 2010, 2005, 2002, 2000, 1996, 1995, 1990, 1986, 1980, 1975, 1970, 1965, 1962, 1958, 1952, 1947, 1942, 1937, 1932, 1927, 1922
656 F ST	2020, 2017, 2014, 2010, 2005, 2002, 2000, 1995, 1992, 1990, 1986, 1980, 1975, 1970, 1965, 1962, 1958, 1952, 1947, 1942, 1937, 1932, 1927, 1922
656 F ST	2020, 2017, 2014, 2010, 2005, 2002, 1996, 1995, 1992, 1990, 1986, 1980, 1975, 1970, 1965, 1962, 1958, 1952, 1947, 1942, 1937, 1932, 1927, 1922
656 F ST	2020, 2017, 2014, 2010, 2002, 2000, 1996, 1995, 1992, 1990, 1986, 1980, 1975, 1970, 1965, 1962, 1958, 1952, 1947, 1942, 1937, 1932, 1927, 1922
656 F ST	2020, 2017, 2014, 2005, 2002, 2000, 1996, 1995, 1992, 1990, 1986, 1980, 1975, 1970, 1965, 1962, 1958, 1952, 1947, 1942, 1937, 1932, 1927, 1922
656 F ST	2020, 2017, 2010, 2005, 2002, 2000, 1996, 1995, 1992, 1990, 1986, 1980, 1975, 1970, 1965, 1962, 1958, 1952, 1947, 1942, 1937, 1932, 1927, 1922
656 F ST	2020, 2017, 2014, 2010, 2005, 2002, 2000, 1996, 1995, 1992, 1990, 1986, 1980, 1975, 1970, 1965, 1962, 1958, 1952, 1947, 1942, 1937, 1927, 1922
657 F	2020, 2017, 2014, 2010, 2005, 2002, 2000, 1996, 1995, 1992, 1990, 1986, 1980, 1975, 1970, 1965, 1962, 1952, 1947, 1942, 1937, 1932, 1927, 1922
657 F	2020, 2017, 2014, 2010, 2005, 2002, 2000, 1996, 1995, 1992, 1990, 1986, 1980, 1975, 1970, 1965, 1962, 1958, 1947, 1942, 1937, 1932, 1927, 1922
657 F	2020, 2017, 2014, 2010, 2005, 2002, 2000, 1996, 1995, 1992, 1990, 1986, 1980, 1975, 1970, 1965, 1962, 1958, 1952, 1947, 1942, 1937, 1932, 1927
657 F	2020, 2017, 2014, 2010, 2005, 2002, 2000, 1996, 1995, 1992, 1990, 1986, 1980, 1975, 1970, 1965, 1962, 1958, 1952, 1947, 1942, 1937, 1932, 1922
657 F	2020, 2017, 2014, 2010, 2005, 2002, 2000, 1996, 1995, 1992, 1990, 1986, 1980, 1975, 1970, 1965, 1962, 1958, 1952, 1942, 1937, 1932, 1927, 1922
657 F	2020, 2017, 2014, 2010, 2005, 2002, 2000, 1996, 1995, 1992, 1990, 1986, 1980, 1975, 1970, 1965, 1962, 1958, 1952, 1947, 1942, 1932, 1927, 1922
657 F	2020, 2017, 2014, 2010, 2005, 2002, 2000, 1996, 1995, 1992, 1990, 1986, 1980, 1975, 1970, 1965, 1962, 1958, 1952, 1947, 1937, 1932, 1927, 1922
657 F ST	2020, 2017, 2014, 2010, 2005, 2002, 2000, 1996, 1995, 1992, 1990, 1986, 1980, 1975, 1970, 1962, 1958, 1952, 1947, 1942, 1937, 1932, 1927, 1922
657 F ST	2020, 2017, 2014, 2010, 2005, 2002, 2000, 1996, 1995, 1992, 1990, 1980, 1975, 1970, 1965, 1962, 1958, 1952, 1947, 1942, 1937, 1932, 1927, 1922
657 F ST	2020, 2017, 2014, 2010, 2005, 2002, 2000, 1996, 1995, 1992, 1990, 1986, 1980, 1975, 1970, 1965, 1962, 1958, 1952, 1947, 1942, 1937, 1927, 1922
659 F	2020, 2017, 2014, 2010, 2005, 2002, 2000, 1996, 1995, 1992, 1990, 1986, 1980, 1975, 1970, 1965, 1962, 1952, 1947, 1942, 1937, 1932, 1927, 1922

FINDINGS

Address Researched	Address Not Identified in Research Source
659 F	2020, 2017, 2014, 2010, 2005, 2002, 2000, 1996, 1995, 1992, 1990, 1986, 1980, 1975, 1970, 1965, 1962, 1958, 1952, 1947, 1937, 1932, 1927, 1922
659 F	2020, 2017, 2014, 2010, 2005, 2002, 2000, 1996, 1995, 1992, 1990, 1986, 1980, 1975, 1970, 1965, 1962, 1958, 1952, 1947, 1942, 1932, 1927, 1922
659 F	2020, 2017, 2014, 2010, 2005, 2002, 2000, 1996, 1995, 1992, 1990, 1986, 1980, 1975, 1970, 1965, 1962, 1958, 1952, 1942, 1937, 1932, 1927, 1922
659 F ST	2020, 2017, 2014, 2010, 2005, 2002, 2000, 1996, 1995, 1992, 1990, 1986, 1980, 1975, 1970, 1965, 1962, 1958, 1952, 1947, 1942, 1937, 1927, 1922
661 E	2020, 2017, 2014, 2010, 2005, 2002, 2000, 1996, 1995, 1992, 1990, 1986, 1980, 1975, 1970, 1965, 1962, 1958, 1947, 1942, 1937, 1932, 1927, 1922
661 E	2020, 2017, 2014, 2010, 2005, 2002, 2000, 1996, 1995, 1992, 1990, 1986, 1980, 1975, 1970, 1965, 1962, 1952, 1947, 1942, 1937, 1932, 1927, 1922
661 E	2020, 2017, 2014, 2010, 2005, 2002, 2000, 1996, 1995, 1992, 1990, 1986, 1980, 1975, 1970, 1965, 1962, 1958, 1952, 1947, 1942, 1937, 1932, 1922
661 E	2020, 2017, 2014, 2010, 2005, 2002, 2000, 1996, 1995, 1992, 1990, 1986, 1980, 1975, 1970, 1965, 1962, 1958, 1952, 1947, 1942, 1937, 1932, 1927
661 E	2020, 2017, 2014, 2010, 2005, 2002, 2000, 1996, 1995, 1992, 1990, 1986, 1980, 1975, 1970, 1965, 1962, 1958, 1952, 1942, 1937, 1932, 1927, 1922
661 E	2020, 2017, 2014, 2010, 2005, 2002, 2000, 1996, 1995, 1992, 1990, 1986, 1980, 1975, 1970, 1965, 1962, 1958, 1952, 1947, 1937, 1932, 1927, 1922
661 E ST	2020, 2017, 2014, 2010, 2005, 2002, 2000, 1996, 1995, 1992, 1990, 1986, 1980, 1975, 1970, 1962, 1958, 1952, 1947, 1942, 1937, 1932, 1927, 1922
661 E ST	2020, 2017, 2014, 2010, 2005, 2002, 2000, 1996, 1995, 1992, 1990, 1986, 1980, 1975, 1965, 1962, 1958, 1952, 1947, 1942, 1937, 1932, 1927, 1922
661 E ST	2020, 2017, 2014, 2010, 2005, 2002, 2000, 1996, 1995, 1992, 1990, 1980, 1975, 1970, 1965, 1962, 1958, 1952, 1947, 1942, 1937, 1932, 1927, 1922
661 E ST	2020, 2017, 2014, 2010, 2005, 2002, 2000, 1996, 1995, 1992, 1986, 1980, 1975, 1970, 1965, 1962, 1958, 1952, 1947, 1942, 1937, 1932, 1927, 1922
661 E ST	2020, 2017, 2014, 2010, 2005, 2002, 2000, 1996, 1995, 1992, 1990, 1986, 1975, 1970, 1965, 1962, 1958, 1952, 1947, 1942, 1937, 1932, 1927, 1922
661 E ST	2020, 2017, 2014, 2010, 2005, 2002, 2000, 1996, 1995, 1992, 1990, 1986, 1980, 1970, 1965, 1962, 1958, 1952, 1947, 1942, 1937, 1932, 1927, 1922
661 E ST	2020, 2017, 2014, 2010, 2005, 2002, 2000, 1996, 1995, 1992, 1990, 1986, 1980, 1975, 1970, 1965, 1962, 1958, 1952, 1947, 1942, 1937, 1927, 1922
661 F	2020, 2017, 2014, 2010, 2005, 2002, 2000, 1996, 1995, 1992, 1990, 1986, 1980, 1975, 1970, 1965, 1962, 1958, 1947, 1942, 1937, 1932, 1927, 1922
661 F	2020, 2017, 2014, 2010, 2005, 2002, 2000, 1996, 1995, 1992, 1990, 1986, 1980, 1975, 1970, 1965, 1962, 1958, 1952, 1947, 1942, 1937, 1932, 1922
661 F	2020, 2017, 2014, 2010, 2005, 2002, 2000, 1996, 1995, 1992, 1990, 1986, 1980, 1975, 1970, 1965, 1962, 1958, 1952, 1942, 1937, 1932, 1927, 1922
661 F	2020, 2017, 2014, 2010, 2005, 2002, 2000, 1996, 1995, 1992, 1990, 1986, 1980, 1975, 1970, 1965, 1962, 1958, 1952, 1947, 1937, 1932, 1927, 1922
661 F ST	2020, 2017, 2014, 2010, 2005, 2002, 2000, 1996, 1995, 1992, 1990, 1986, 1980, 1975, 1965, 1962, 1958, 1952, 1947, 1942, 1937, 1932, 1927, 1922

FINDINGS

Address Researched	Address Not Identified in Research Source
661 F ST	2020, 2017, 2014, 2010, 2005, 2002, 2000, 1996, 1995, 1992, 1990, 1986, 1980, 1975, 1970, 1962, 1958, 1952, 1947, 1942, 1937, 1932, 1927, 1922
661 F ST	2020, 2017, 2014, 2010, 2005, 2002, 2000, 1996, 1995, 1992, 1990, 1986, 1980, 1970, 1965, 1962, 1958, 1952, 1947, 1942, 1937, 1932, 1927, 1922
661 F ST	2020, 2017, 2014, 2010, 2005, 2002, 2000, 1996, 1995, 1992, 1990, 1986, 1975, 1970, 1965, 1962, 1958, 1952, 1947, 1942, 1937, 1932, 1927, 1922
661 F ST	2020, 2017, 2014, 2010, 2005, 2002, 2000, 1996, 1995, 1992, 1990, 1980, 1975, 1970, 1965, 1962, 1958, 1952, 1947, 1942, 1937, 1932, 1927, 1922
661 F ST	2020, 2017, 2014, 2010, 2005, 2002, 2000, 1996, 1995, 1992, 1990, 1986, 1980, 1975, 1970, 1965, 1962, 1958, 1952, 1947, 1942, 1937, 1927, 1922
662 F	2020, 2017, 2014, 2010, 2005, 2002, 2000, 1996, 1995, 1992, 1990, 1986, 1980, 1975, 1970, 1965, 1962, 1952, 1947, 1942, 1937, 1932, 1927, 1922
662 F ST	2020, 2017, 2014, 2010, 2005, 2002, 2000, 1996, 1995, 1992, 1990, 1986, 1980, 1975, 1970, 1962, 1958, 1952, 1947, 1942, 1937, 1932, 1927, 1922
662 F ST	2020, 2017, 2014, 2010, 2005, 2002, 2000, 1996, 1995, 1992, 1990, 1986, 1980, 1975, 1965, 1962, 1958, 1952, 1947, 1942, 1937, 1932, 1927, 1922
662 F ST	2020, 2017, 2014, 2010, 2005, 2002, 2000, 1996, 1995, 1992, 1990, 1980, 1975, 1970, 1965, 1962, 1958, 1952, 1947, 1942, 1937, 1932, 1927, 1922
662 F ST	2020, 2017, 2014, 2010, 2005, 2002, 2000, 1996, 1995, 1992, 1986, 1980, 1975, 1970, 1965, 1962, 1958, 1952, 1947, 1942, 1937, 1932, 1927, 1922
662 F ST	2020, 2017, 2014, 2010, 2005, 2002, 2000, 1996, 1995, 1992, 1990, 1986, 1975, 1970, 1965, 1962, 1958, 1952, 1947, 1942, 1937, 1932, 1927, 1922
662 F ST	2020, 2017, 2014, 2010, 2005, 2002, 2000, 1996, 1995, 1992, 1990, 1986, 1980, 1970, 1965, 1962, 1958, 1952, 1947, 1942, 1937, 1932, 1927, 1922
663 F	2020, 2017, 2014, 2010, 2005, 2002, 2000, 1996, 1995, 1992, 1990, 1986, 1980, 1975, 1970, 1965, 1962, 1958, 1952, 1947, 1942, 1937, 1932, 1922
663 F	2020, 2017, 2014, 2010, 2005, 2002, 2000, 1996, 1995, 1992, 1990, 1986, 1980, 1975, 1970, 1965, 1962, 1958, 1952, 1947, 1942, 1937, 1932, 1927
663 F	2020, 2017, 2014, 2010, 2005, 2002, 2000, 1996, 1995, 1992, 1990, 1986, 1980, 1975, 1970, 1965, 1962, 1958, 1952, 1947, 1942, 1932, 1927, 1922
663 F ST	2020, 2017, 2014, 2010, 2005, 2002, 2000, 1996, 1995, 1992, 1990, 1986, 1980, 1975, 1970, 1965, 1962, 1958, 1952, 1947, 1942, 1937, 1927, 1922
664 E	2020, 2017, 2014, 2010, 2005, 2002, 2000, 1996, 1995, 1992, 1990, 1986, 1980, 1975, 1970, 1965, 1962, 1958, 1947, 1942, 1937, 1932, 1927, 1922
664 E	2020, 2017, 2014, 2010, 2005, 2002, 2000, 1996, 1995, 1992, 1990, 1986, 1980, 1975, 1970, 1965, 1962, 1952, 1947, 1942, 1937, 1932, 1927, 1922
664 E	2020, 2017, 2014, 2010, 2005, 2002, 2000, 1996, 1995, 1992, 1990, 1986, 1980, 1975, 1970, 1965, 1962, 1958, 1952, 1947, 1942, 1937, 1932, 1927
664 E	2020, 2017, 2014, 2010, 2005, 2002, 2000, 1996, 1995, 1992, 1990, 1986, 1980, 1975, 1970, 1965, 1962, 1958, 1952, 1947, 1942, 1937, 1932, 1922
664 E	2020, 2017, 2014, 2010, 2005, 2002, 2000, 1996, 1995, 1992, 1990, 1986, 1980, 1975, 1970, 1965, 1962, 1958, 1952, 1947, 1942, 1932, 1927, 1922
664 E	2020, 2017, 2014, 2010, 2005, 2002, 2000, 1996, 1995, 1992, 1990, 1986, 1980, 1975, 1970, 1965, 1962, 1958, 1952, 1942, 1937, 1932, 1927, 1922

FINDINGS

Address Researched	Address Not Identified in Research Source
664 E	2020, 2017, 2014, 2010, 2005, 2002, 2000, 1996, 1995, 1992, 1990, 1986, 1980, 1975, 1970, 1965, 1962, 1958, 1952, 1947, 1937, 1932, 1927, 1922
664 E ST	2020, 2017, 2014, 2010, 2005, 2002, 2000, 1996, 1995, 1992, 1990, 1986, 1980, 1975, 1965, 1962, 1958, 1952, 1947, 1942, 1937, 1932, 1927, 1922
664 E ST	2020, 2017, 2014, 2010, 2005, 2002, 2000, 1996, 1995, 1992, 1990, 1986, 1980, 1975, 1970, 1962, 1958, 1952, 1947, 1942, 1937, 1932, 1927, 1922
664 E ST	2020, 2017, 2014, 2010, 2005, 2002, 2000, 1996, 1995, 1992, 1990, 1986, 1980, 1970, 1965, 1962, 1958, 1952, 1947, 1942, 1937, 1932, 1927, 1922
664 E ST	2020, 2017, 2014, 2010, 2005, 2002, 2000, 1996, 1995, 1992, 1990, 1986, 1975, 1970, 1965, 1962, 1958, 1952, 1947, 1942, 1937, 1932, 1927, 1922
664 E ST	2020, 2017, 2014, 2010, 2005, 2002, 2000, 1996, 1995, 1992, 1990, 1980, 1975, 1970, 1965, 1962, 1958, 1952, 1947, 1942, 1937, 1932, 1927, 1922
664 E ST	2020, 2017, 2014, 2010, 2005, 2002, 2000, 1996, 1995, 1992, 1990, 1986, 1980, 1975, 1970, 1965, 1962, 1958, 1952, 1947, 1942, 1937, 1927, 1922
664 F	2020, 2017, 2014, 2010, 2005, 2002, 2000, 1996, 1995, 1992, 1990, 1986, 1980, 1975, 1970, 1965, 1962, 1952, 1947, 1942, 1937, 1932, 1927, 1922
664 F	2020, 2017, 2014, 2010, 2005, 2002, 2000, 1996, 1995, 1992, 1990, 1986, 1980, 1975, 1970, 1965, 1962, 1958, 1947, 1942, 1937, 1932, 1927, 1922
664 F	2020, 2017, 2014, 2010, 2005, 2002, 2000, 1996, 1995, 1992, 1990, 1986, 1980, 1975, 1970, 1965, 1962, 1958, 1952, 1947, 1942, 1937, 1932, 1922
664 F	2020, 2017, 2014, 2010, 2005, 2002, 2000, 1996, 1995, 1992, 1990, 1986, 1980, 1975, 1970, 1965, 1962, 1958, 1952, 1942, 1937, 1932, 1927, 1922
664 F	2020, 2017, 2014, 2010, 2005, 2002, 2000, 1996, 1995, 1992, 1990, 1986, 1980, 1975, 1970, 1965, 1962, 1958, 1952, 1947, 1942, 1932, 1927, 1922
664 F	2020, 2017, 2014, 2010, 2005, 2002, 2000, 1996, 1995, 1992, 1990, 1986, 1980, 1975, 1970, 1965, 1962, 1958, 1952, 1947, 1937, 1932, 1927, 1922
664 F ST	2020, 2017, 2014, 2010, 2005, 2002, 2000, 1996, 1995, 1992, 1990, 1986, 1980, 1975, 1970, 1962, 1958, 1952, 1947, 1942, 1937, 1932, 1927, 1922
664 F ST	2020, 2017, 2014, 2010, 2005, 2002, 2000, 1996, 1995, 1992, 1990, 1986, 1980, 1975, 1965, 1962, 1958, 1952, 1947, 1942, 1937, 1932, 1927, 1922
664 F ST	2020, 2017, 2014, 2010, 2005, 2002, 2000, 1996, 1995, 1992, 1990, 1980, 1975, 1970, 1965, 1962, 1958, 1952, 1947, 1942, 1937, 1932, 1927, 1922
664 F ST	2020, 2017, 2014, 2010, 2005, 2002, 2000, 1996, 1995, 1992, 1990, 1986, 1975, 1970, 1965, 1962, 1958, 1952, 1947, 1942, 1937, 1932, 1927, 1922
664 F ST	2020, 2017, 2014, 2010, 2005, 2002, 2000, 1996, 1995, 1992, 1990, 1986, 1980, 1970, 1965, 1962, 1958, 1952, 1947, 1942, 1937, 1932, 1927, 1922
664 F ST	2017, 2014, 2010, 2005, 2002, 2000, 1996, 1995, 1992, 1990, 1986, 1980, 1975, 1970, 1965, 1962, 1958, 1952, 1947, 1942, 1937, 1932, 1927, 1922
664 F ST	2020, 2017, 2014, 2010, 2005, 2002, 1996, 1995, 1992, 1990, 1986, 1980, 1975, 1970, 1965, 1962, 1958, 1952, 1947, 1942, 1937, 1932, 1927, 1922
664 F ST	2020, 2017, 2014, 2010, 2005, 2002, 2000, 1996, 1992, 1990, 1986, 1980, 1975, 1970, 1965, 1962, 1958, 1952, 1947, 1942, 1937, 1932, 1927, 1922
664 F ST	2020, 2017, 2014, 2010, 2005, 2002, 2000, 1996, 1995, 1992, 1990, 1986, 1980, 1975, 1970, 1965, 1962, 1958, 1952, 1947, 1942, 1937, 1927, 1922

FINDINGS

Address Researched	Address Not Identified in Research Source
666 F ST	2020, 2017, 2014, 2010, 2005, 2002, 2000, 1996, 1995, 1992, 1990, 1986, 1980, 1970, 1965, 1962, 1958, 1952, 1947, 1942, 1937, 1932, 1927, 1922
666 F ST	2020, 2017, 2014, 2010, 2005, 2002, 2000, 1996, 1995, 1992, 1990, 1986, 1980, 1975, 1965, 1962, 1958, 1952, 1947, 1942, 1937, 1932, 1927, 1922
667 E ST	2020, 2017, 2014, 2010, 2005, 2000, 1996, 1995, 1992, 1990, 1986, 1980, 1975, 1970, 1965, 1962, 1958, 1952, 1947, 1942, 1937, 1932, 1927, 1922
685 E CARRILLO AVE	2020, 2017, 2014, 2010, 2005, 2002, 2000, 1996, 1992, 1990, 1986, 1980, 1975, 1970, 1965, 1962, 1958, 1952, 1947, 1942, 1937, 1932, 1927, 1922
930 F ST	2020, 2017, 2014, 2010, 2005, 2002, 2000, 1996, 1995, 1992, 1990, 1986, 1980, 1975, 1965, 1962, 1958, 1952, 1947, 1942, 1937, 1932, 1927, 1922
930 F ST	2020, 2017, 2014, 2010, 2005, 2002, 2000, 1996, 1995, 1992, 1990, 1986, 1980, 1975, 1970, 1962, 1958, 1952, 1947, 1942, 1937, 1932, 1927, 1922
930 F ST	2020, 2017, 2014, 2005, 2002, 2000, 1996, 1995, 1992, 1990, 1986, 1980, 1975, 1970, 1965, 1962, 1958, 1952, 1947, 1942, 1937, 1932, 1927, 1922
930 F ST	2020, 2017, 2014, 2010, 2002, 2000, 1996, 1995, 1992, 1990, 1986, 1980, 1975, 1970, 1965, 1962, 1958, 1952, 1947, 1942, 1937, 1932, 1927, 1922
930 F ST	2020, 2017, 2014, 2010, 2005, 2002, 2000, 1996, 1995, 1992, 1990, 1986, 1980, 1970, 1965, 1962, 1958, 1952, 1947, 1942, 1937, 1932, 1927, 1922
930 F ST	2020, 2017, 2014, 2010, 2005, 2002, 2000, 1996, 1995, 1992, 1990, 1986, 1980, 1975, 1970, 1965, 1962, 1958, 1952, 1947, 1942, 1937, 1927, 1922
930 FAGAN ALY	2020, 2017, 2014, 2010, 2005, 2002, 2000, 1996, 1995, 1992, 1990, 1986, 1980, 1975, 1970, 1965, 1962, 1958, 1952, 1947, 1942, 1937, 1932, 1922
931 BROADWAY ST	2020, 2017, 2014, 2010, 2005, 2002, 2000, 1996, 1995, 1992, 1990, 1986, 1980, 1975, 1970, 1965, 1962, 1952, 1947, 1942, 1937, 1932, 1927, 1922
931 BROADWAY ST	2020, 2017, 2014, 2010, 2005, 2002, 2000, 1996, 1995, 1992, 1990, 1986, 1980, 1975, 1970, 1965, 1958, 1952, 1947, 1942, 1937, 1932, 1927, 1922
931 CHINAALY	2020, 2017, 2014, 2010, 2005, 2002, 2000, 1996, 1995, 1992, 1990, 1986, 1980, 1975, 1965, 1962, 1958, 1952, 1947, 1942, 1937, 1932, 1927, 1922
931 CHINAALY	2020, 2017, 2014, 2010, 2005, 2002, 2000, 1996, 1995, 1992, 1990, 1986, 1980, 1975, 1970, 1962, 1958, 1952, 1947, 1942, 1937, 1932, 1927, 1922
931 CHINAALY	2020, 2017, 2014, 2010, 2005, 2002, 2000, 1996, 1995, 1992, 1990, 1986, 1980, 1970, 1965, 1962, 1958, 1952, 1947, 1942, 1937, 1932, 1927, 1922
931 CHINAALY	2020, 2017, 2014, 2010, 2005, 2002, 2000, 1996, 1995, 1992, 1990, 1986, 1980, 1975, 1970, 1965, 1962, 1958, 1952, 1947, 1942, 1937, 1927, 1922
931 E	2020, 2017, 2014, 2010, 2005, 2002, 2000, 1996, 1995, 1992, 1990, 1986, 1980, 1975, 1970, 1965, 1962, 1958, 1947, 1942, 1937, 1932, 1927, 1922
931 E	2020, 2017, 2014, 2010, 2005, 2002, 2000, 1996, 1995, 1992, 1990, 1986, 1980, 1975, 1970, 1965, 1962, 1952, 1947, 1942, 1937, 1932, 1927, 1922
931 E	2020, 2017, 2014, 2010, 2005, 2002, 2000, 1996, 1995, 1992, 1990, 1986, 1980, 1975, 1970, 1965, 1962, 1958, 1952, 1942, 1937, 1932, 1927, 1922
931 E	2020, 2017, 2014, 2010, 2005, 2002, 2000, 1996, 1995, 1992, 1990, 1986, 1980, 1975, 1970, 1965, 1962, 1958, 1952, 1947, 1937, 1932, 1927, 1922
931 E ST	2020, 2017, 2014, 2010, 2005, 2002, 2000, 1996, 1995, 1992, 1990, 1986, 1980, 1975, 1970, 1962, 1958, 1952, 1947, 1942, 1937, 1932, 1927, 1922

FINDINGS

Address Researched	Address Not Identified in Research Source
931 E ST	2020, 2017, 2014, 2010, 2005, 2002, 2000, 1996, 1995, 1992, 1990, 1986, 1980, 1975, 1965, 1962, 1958, 1952, 1947, 1942, 1937, 1932, 1927, 1922
931 E ST	2020, 2017, 2014, 2010, 2005, 2002, 2000, 1996, 1995, 1992, 1990, 1986, 1980, 1970, 1965, 1962, 1958, 1952, 1947, 1942, 1937, 1932, 1927, 1922
931 E ST	2020, 2017, 2014, 2010, 2005, 2002, 2000, 1996, 1995, 1992, 1990, 1986, 1975, 1970, 1965, 1962, 1958, 1952, 1947, 1942, 1937, 1932, 1927, 1922
931 E ST	2020, 2017, 2014, 2010, 2005, 2002, 2000, 1996, 1995, 1992, 1990, 1980, 1975, 1970, 1965, 1962, 1958, 1952, 1947, 1942, 1937, 1932, 1927, 1922
931 E ST	2020, 2017, 2014, 2010, 2005, 2002, 2000, 1996, 1995, 1990, 1986, 1980, 1975, 1970, 1965, 1962, 1958, 1952, 1947, 1942, 1937, 1932, 1927, 1922
931 E ST	2020, 2017, 2014, 2010, 2005, 2002, 2000, 1996, 1995, 1992, 1986, 1980, 1975, 1970, 1965, 1962, 1958, 1952, 1947, 1942, 1937, 1932, 1927, 1922
931 E ST	2020, 2017, 2014, 2010, 2002, 2000, 1996, 1995, 1992, 1990, 1986, 1980, 1975, 1970, 1965, 1962, 1958, 1952, 1947, 1942, 1937, 1932, 1927, 1922
931 E ST	2020, 2017, 2014, 2005, 2002, 2000, 1996, 1995, 1992, 1990, 1986, 1980, 1975, 1970, 1965, 1962, 1958, 1952, 1947, 1942, 1937, 1932, 1927, 1922
931 E ST	2017, 2014, 2010, 2005, 2002, 2000, 1996, 1995, 1992, 1990, 1986, 1980, 1975, 1970, 1965, 1962, 1958, 1952, 1947, 1942, 1937, 1932, 1927, 1922
931 E ST	2020, 2017, 2010, 2005, 2002, 2000, 1996, 1995, 1992, 1990, 1986, 1980, 1975, 1970, 1965, 1962, 1958, 1952, 1947, 1942, 1937, 1932, 1927, 1922
931 E ST	2020, 2017, 2014, 2010, 2005, 2002, 1996, 1995, 1992, 1990, 1986, 1980, 1975, 1970, 1965, 1962, 1958, 1952, 1947, 1942, 1937, 1932, 1927, 1922
931 E ST	2020, 2017, 2014, 2010, 2005, 2000, 1996, 1995, 1992, 1990, 1986, 1980, 1975, 1970, 1965, 1962, 1958, 1952, 1947, 1942, 1937, 1932, 1927, 1922
931 E ST	2020, 2017, 2014, 2010, 2005, 2002, 2000, 1995, 1992, 1990, 1986, 1980, 1975, 1970, 1965, 1962, 1958, 1952, 1947, 1942, 1937, 1932, 1927, 1922
931 E ST	2020, 2017, 2014, 2010, 2005, 2002, 2000, 1996, 1992, 1990, 1986, 1980, 1975, 1970, 1965, 1962, 1958, 1952, 1947, 1942, 1937, 1932, 1927, 1922
931 F	2020, 2017, 2014, 2010, 2005, 2002, 2000, 1996, 1995, 1992, 1990, 1986, 1980, 1975, 1970, 1965, 1962, 1952, 1947, 1942, 1937, 1932, 1927, 1922
931 F	2020, 2017, 2014, 2010, 2005, 2002, 2000, 1996, 1995, 1992, 1990, 1986, 1980, 1975, 1970, 1965, 1962, 1958, 1947, 1942, 1937, 1932, 1927, 1922
931 F	2020, 2017, 2014, 2010, 2005, 2002, 2000, 1996, 1995, 1992, 1990, 1986, 1980, 1975, 1970, 1965, 1962, 1958, 1952, 1942, 1937, 1932, 1927, 1922
931 F	2020, 2017, 2014, 2010, 2005, 2002, 2000, 1996, 1995, 1992, 1990, 1986, 1980, 1975, 1970, 1965, 1962, 1958, 1952, 1947, 1942, 1932, 1927, 1922
931 F	2020, 2017, 2014, 2010, 2005, 2002, 2000, 1996, 1995, 1992, 1990, 1986, 1980, 1975, 1970, 1965, 1962, 1958, 1952, 1947, 1937, 1932, 1927, 1922
931 F	2020, 2017, 2014, 2010, 2005, 2002, 2000, 1996, 1995, 1992, 1990, 1986, 1980, 1975, 1970, 1965, 1962, 1958, 1952, 1947, 1942, 1937, 1932, 1922
931 F ST	2020, 2017, 2014, 2010, 2005, 2002, 2000, 1996, 1995, 1992, 1990, 1986, 1980, 1975, 1965, 1962, 1958, 1952, 1947, 1942, 1937, 1932, 1927, 1922
931 F ST	2020, 2017, 2014, 2010, 2005, 2002, 2000, 1996, 1995, 1992, 1990, 1986, 1980, 1975, 1970, 1962, 1958, 1952, 1947, 1942, 1937, 1932, 1927, 1922

FINDINGS

Address Researched	Address Not Identified in Research Source
931 F ST	2020, 2017, 2014, 2010, 2005, 2002, 2000, 1996, 1995, 1992, 1986, 1980, 1975, 1970, 1965, 1962, 1958, 1952, 1947, 1942, 1937, 1932, 1927, 1922
931 F ST	2020, 2017, 2014, 2010, 2005, 2002, 2000, 1996, 1995, 1992, 1990, 1980, 1975, 1970, 1965, 1962, 1958, 1952, 1947, 1942, 1937, 1932, 1927, 1922
931 F ST	2020, 2017, 2014, 2010, 2005, 2002, 2000, 1996, 1995, 1992, 1990, 1986, 1975, 1970, 1965, 1962, 1958, 1952, 1947, 1942, 1937, 1932, 1927, 1922
931 F ST	2020, 2017, 2014, 2010, 2005, 2002, 2000, 1996, 1995, 1992, 1990, 1986, 1980, 1970, 1965, 1962, 1958, 1952, 1947, 1942, 1937, 1932, 1927, 1922
931 F ST	2020, 2017, 2014, 2010, 2005, 2002, 2000, 1996, 1995, 1992, 1990, 1986, 1980, 1975, 1970, 1965, 1962, 1958, 1952, 1947, 1942, 1937, 1927, 1922
931 FAGAN ALY	2020, 2017, 2014, 2010, 2005, 2002, 2000, 1996, 1995, 1992, 1990, 1986, 1980, 1975, 1970, 1965, 1958, 1952, 1947, 1942, 1937, 1932, 1927, 1922
931 FAGAN ALY	2020, 2017, 2014, 2010, 2005, 2002, 2000, 1996, 1995, 1992, 1990, 1986, 1980, 1975, 1970, 1965, 1962, 1952, 1947, 1942, 1937, 1932, 1927, 1922
931 G	2020, 2017, 2014, 2010, 2005, 2002, 2000, 1996, 1995, 1992, 1990, 1986, 1980, 1975, 1970, 1965, 1962, 1958, 1947, 1942, 1937, 1932, 1927, 1922
931 G	2020, 2017, 2014, 2010, 2005, 2002, 2000, 1996, 1995, 1992, 1990, 1986, 1980, 1975, 1970, 1965, 1962, 1952, 1947, 1942, 1937, 1932, 1927, 1922
931 G	2020, 2017, 2014, 2010, 2005, 2002, 2000, 1996, 1995, 1992, 1990, 1986, 1980, 1975, 1970, 1965, 1962, 1958, 1952, 1947, 1937, 1932, 1927, 1922
931 G	2020, 2017, 2014, 2010, 2005, 2002, 2000, 1996, 1995, 1992, 1990, 1986, 1980, 1975, 1970, 1965, 1962, 1958, 1952, 1942, 1937, 1932, 1927, 1922
931 G ST	2020, 2017, 2014, 2010, 2005, 2002, 2000, 1996, 1995, 1992, 1990, 1986, 1980, 1975, 1970, 1965, 1962, 1958, 1952, 1947, 1942, 1937, 1927, 1922
932 F	2020, 2017, 2014, 2010, 2005, 2002, 2000, 1996, 1995, 1992, 1990, 1986, 1980, 1975, 1970, 1965, 1962, 1958, 1947, 1942, 1937, 1932, 1927, 1922
932 F	2020, 2017, 2014, 2010, 2005, 2002, 2000, 1996, 1995, 1992, 1990, 1986, 1980, 1975, 1970, 1965, 1962, 1952, 1947, 1942, 1937, 1932, 1927, 1922
932 F	2020, 2017, 2014, 2010, 2005, 2002, 2000, 1996, 1995, 1992, 1990, 1986, 1980, 1975, 1970, 1965, 1962, 1958, 1952, 1942, 1937, 1932, 1927, 1922
932 F	2020, 2017, 2014, 2010, 2005, 2002, 2000, 1996, 1995, 1992, 1990, 1986, 1980, 1975, 1970, 1965, 1962, 1958, 1952, 1947, 1937, 1932, 1927, 1922
932 F	2020, 2017, 2014, 2010, 2005, 2002, 2000, 1996, 1995, 1992, 1990, 1986, 1980, 1975, 1970, 1965, 1962, 1958, 1952, 1947, 1942, 1932, 1927, 1922
932 F ST	2020, 2017, 2014, 2010, 2005, 2002, 2000, 1996, 1995, 1992, 1990, 1986, 1980, 1975, 1970, 1962, 1958, 1952, 1947, 1942, 1937, 1932, 1927, 1922
932 F ST	2020, 2017, 2014, 2010, 2005, 2002, 2000, 1996, 1995, 1992, 1990, 1986, 1980, 1975, 1965, 1962, 1958, 1952, 1947, 1942, 1937, 1932, 1927, 1922
932 F ST	2020, 2017, 2014, 2010, 2005, 2002, 2000, 1996, 1995, 1992, 1990, 1986, 1975, 1970, 1965, 1962, 1958, 1952, 1947, 1942, 1937, 1932, 1927, 1922
932 F ST	2020, 2017, 2014, 2010, 2005, 2002, 2000, 1996, 1995, 1992, 1990, 1980, 1975, 1970, 1965, 1962, 1958, 1952, 1947, 1942, 1937, 1932, 1927, 1922
932 F ST	2020, 2017, 2014, 2010, 2005, 2002, 2000, 1996, 1995, 1992, 1986, 1980, 1975, 1970, 1965, 1962, 1958, 1952, 1947, 1942, 1937, 1932, 1927, 1922

FINDINGS

Address Researched	Address Not Identified in Research Source
932 F ST	2020, 2017, 2014, 2010, 2005, 2002, 2000, 1996, 1995, 1992, 1990, 1986, 1980, 1975, 1970, 1965, 1962, 1958, 1952, 1947, 1942, 1937, 1927, 1922
932 H	2020, 2017, 2014, 2010, 2005, 2002, 2000, 1996, 1995, 1992, 1990, 1986, 1980, 1975, 1970, 1965, 1962, 1958, 1947, 1942, 1937, 1932, 1927, 1922
932 H	2020, 2017, 2014, 2010, 2005, 2002, 2000, 1996, 1995, 1992, 1990, 1986, 1980, 1975, 1970, 1965, 1962, 1958, 1952, 1947, 1942, 1932, 1927, 1922
932 H	2020, 2017, 2014, 2010, 2005, 2002, 2000, 1996, 1995, 1992, 1990, 1986, 1980, 1975, 1970, 1965, 1962, 1958, 1952, 1947, 1942, 1937, 1932, 1922
932 H	2020, 2017, 2014, 2010, 2005, 2002, 2000, 1996, 1995, 1992, 1990, 1986, 1980, 1975, 1970, 1965, 1962, 1958, 1952, 1947, 1937, 1932, 1927, 1922
932 H	2020, 2017, 2014, 2010, 2005, 2002, 2000, 1996, 1995, 1992, 1990, 1986, 1980, 1975, 1970, 1965, 1962, 1958, 1952, 1942, 1937, 1932, 1927, 1922
932 H ST	2020, 2017, 2014, 2010, 2005, 2002, 2000, 1996, 1995, 1992, 1990, 1986, 1980, 1975, 1970, 1965, 1962, 1958, 1952, 1947, 1942, 1937, 1927, 1922
933 BROADWAY ST	2020, 2017, 2014, 2010, 2005, 2002, 2000, 1996, 1995, 1992, 1990, 1986, 1980, 1975, 1970, 1962, 1958, 1952, 1947, 1942, 1937, 1932, 1927, 1922
933 BROADWAY ST	2020, 2017, 2014, 2010, 2005, 2002, 2000, 1996, 1995, 1992, 1990, 1986, 1980, 1975, 1970, 1965, 1962, 1952, 1947, 1942, 1937, 1932, 1927, 1922
933 BROADWAY ST	2020, 2017, 2014, 2010, 2005, 2002, 2000, 1996, 1995, 1992, 1990, 1986, 1980, 1975, 1970, 1965, 1958, 1952, 1947, 1942, 1937, 1932, 1927, 1922
933 CHINAALY	2020, 2017, 2014, 2010, 2005, 2002, 2000, 1996, 1995, 1992, 1990, 1986, 1980, 1975, 1970, 1965, 1962, 1958, 1952, 1947, 1937, 1932, 1927, 1922
933 CHINAALY	2020, 2017, 2014, 2010, 2005, 2002, 2000, 1996, 1995, 1992, 1990, 1986, 1980, 1975, 1970, 1965, 1962, 1958, 1952, 1942, 1937, 1932, 1927, 1922
933 F ST	2020, 2017, 2014, 2010, 2005, 2002, 2000, 1996, 1995, 1992, 1990, 1986, 1980, 1975, 1970, 1962, 1958, 1952, 1947, 1942, 1937, 1932, 1927, 1922
933 F ST	2020, 2017, 2014, 2010, 2005, 2002, 2000, 1996, 1995, 1992, 1990, 1986, 1980, 1975, 1965, 1962, 1958, 1952, 1947, 1942, 1937, 1932, 1927, 1922
933 F ST	2020, 2017, 2014, 2010, 2005, 2002, 2000, 1996, 1995, 1992, 1986, 1980, 1975, 1970, 1965, 1962, 1958, 1952, 1947, 1942, 1937, 1932, 1927, 1922
933 F ST	2020, 2017, 2014, 2010, 2005, 2002, 2000, 1996, 1995, 1992, 1990, 1986, 1980, 1970, 1965, 1962, 1958, 1952, 1947, 1942, 1937, 1932, 1927, 1922
933 G	2020, 2017, 2014, 2010, 2005, 2002, 2000, 1996, 1995, 1992, 1990, 1986, 1980, 1975, 1970, 1965, 1962, 1958, 1952, 1947, 1942, 1932, 1927, 1922
933 G	2020, 2017, 2014, 2010, 2005, 2002, 2000, 1996, 1995, 1992, 1990, 1986, 1980, 1975, 1970, 1965, 1962, 1958, 1952, 1947, 1937, 1932, 1927, 1922
933 G	2020, 2017, 2014, 2010, 2005, 2002, 2000, 1996, 1995, 1992, 1990, 1986, 1980, 1975, 1970, 1965, 1962, 1958, 1952, 1947, 1942, 1937, 1932, 1922
933 G ST	2020, 2017, 2014, 2010, 2005, 2002, 2000, 1996, 1995, 1992, 1990, 1986, 1980, 1975, 1970, 1965, 1962, 1958, 1952, 1947, 1942, 1937, 1927, 1922
934 CHINAALY	2020, 2017, 2014, 2010, 2005, 2002, 2000, 1996, 1995, 1992, 1990, 1986, 1980, 1975, 1970, 1965, 1958, 1952, 1947, 1942, 1937, 1932, 1927, 1922
934 CHINAALY	2020, 2017, 2014, 2010, 2005, 2002, 2000, 1996, 1995, 1992, 1990, 1986, 1980, 1975, 1970, 1965, 1962, 1958, 1947, 1942, 1937, 1932, 1927, 1922

FINDINGS

Address Researched	Address Not Identified in Research Source
934 CHINAALY	2020, 2017, 2014, 2010, 2005, 2002, 2000, 1996, 1995, 1992, 1990, 1986, 1980, 1975, 1970, 1965, 1962, 1952, 1947, 1942, 1937, 1932, 1927, 1922
934 CHINAALY	2020, 2017, 2014, 2010, 2005, 2002, 2000, 1996, 1995, 1992, 1990, 1986, 1980, 1975, 1970, 1965, 1962, 1958, 1952, 1947, 1942, 1937, 1927, 1922
934 CHINAALY	2020, 2017, 2014, 2010, 2005, 2002, 2000, 1996, 1995, 1992, 1990, 1986, 1980, 1975, 1970, 1965, 1962, 1958, 1952, 1947, 1942, 1937, 1932, 1922
934 CHINAALY	2020, 2017, 2014, 2010, 2005, 2002, 2000, 1996, 1995, 1992, 1990, 1986, 1980, 1975, 1970, 1965, 1962, 1958, 1952, 1947, 1942, 1932, 1927, 1922
934 CHINAALY	2020, 2017, 2014, 2010, 2005, 2002, 2000, 1996, 1995, 1992, 1990, 1986, 1980, 1975, 1970, 1965, 1962, 1958, 1952, 1942, 1937, 1932, 1927, 1922
934 CHINAALY	2020, 2017, 2014, 2010, 2005, 2002, 2000, 1996, 1995, 1992, 1990, 1986, 1980, 1975, 1970, 1965, 1962, 1958, 1952, 1947, 1937, 1932, 1927, 1922
934 E MILL CREEK DR	2017, 2014, 2010, 2005, 2002, 2000, 1996, 1995, 1992, 1990, 1986, 1980, 1975, 1970, 1965, 1962, 1958, 1952, 1947, 1942, 1937, 1932, 1927, 1922
934 E MILL CREEK DR	2020, 2017, 2010, 2005, 2002, 2000, 1996, 1995, 1992, 1990, 1986, 1980, 1975, 1970, 1965, 1962, 1958, 1952, 1947, 1942, 1937, 1932, 1927, 1922
934 E MILL CREEK DR	2020, 2017, 2014, 2005, 2002, 2000, 1996, 1995, 1992, 1990, 1986, 1980, 1975, 1970, 1965, 1962, 1958, 1952, 1947, 1942, 1937, 1932, 1927, 1922
934 F	2020, 2017, 2014, 2010, 2005, 2002, 2000, 1996, 1995, 1992, 1990, 1986, 1980, 1975, 1970, 1965, 1962, 1958, 1947, 1942, 1937, 1932, 1927, 1922
934 F	2020, 2017, 2014, 2010, 2005, 2002, 2000, 1996, 1995, 1992, 1990, 1986, 1980, 1975, 1970, 1965, 1962, 1952, 1947, 1942, 1937, 1932, 1927, 1922
934 F	2020, 2017, 2014, 2010, 2005, 2002, 2000, 1996, 1995, 1992, 1990, 1986, 1980, 1975, 1970, 1965, 1962, 1958, 1952, 1942, 1937, 1932, 1927, 1922
934 F	2020, 2017, 2014, 2010, 2005, 2002, 2000, 1996, 1995, 1992, 1990, 1986, 1980, 1975, 1970, 1965, 1962, 1958, 1952, 1947, 1937, 1932, 1927, 1922
934 F	2020, 2017, 2014, 2010, 2005, 2002, 2000, 1996, 1995, 1992, 1990, 1986, 1980, 1975, 1970, 1965, 1962, 1958, 1952, 1947, 1942, 1937, 1932, 1922
934 F ST	2020, 2017, 2014, 2010, 2005, 2002, 2000, 1996, 1995, 1992, 1990, 1986, 1980, 1975, 1965, 1962, 1958, 1952, 1947, 1942, 1937, 1932, 1927, 1922
934 F ST	2020, 2017, 2014, 2010, 2005, 2002, 2000, 1996, 1995, 1992, 1990, 1986, 1980, 1975, 1970, 1962, 1958, 1952, 1947, 1942, 1937, 1932, 1927, 1922
934 F ST	2020, 2017, 2014, 2010, 2005, 2002, 2000, 1996, 1995, 1992, 1990, 1986, 1980, 1970, 1965, 1962, 1958, 1952, 1947, 1942, 1937, 1932, 1927, 1922
934 F ST	2020, 2017, 2014, 2010, 2005, 2002, 2000, 1996, 1995, 1992, 1990, 1986, 1975, 1970, 1965, 1962, 1958, 1952, 1947, 1942, 1937, 1932, 1927, 1922
934 F ST	2020, 2017, 2014, 2010, 2005, 2002, 2000, 1996, 1995, 1992, 1986, 1980, 1975, 1970, 1965, 1962, 1958, 1952, 1947, 1942, 1937, 1932, 1927, 1922
934 F ST	2020, 2017, 2014, 2010, 2005, 2002, 2000, 1996, 1995, 1992, 1990, 1980, 1975, 1970, 1965, 1962, 1958, 1952, 1947, 1942, 1937, 1932, 1927, 1922
934 F ST	2020, 2017, 2014, 2010, 2005, 2002, 2000, 1996, 1995, 1992, 1990, 1986, 1980, 1975, 1970, 1965, 1962, 1958, 1952, 1947, 1942, 1937, 1927, 1922
935 C	2020, 2017, 2014, 2010, 2005, 2002, 2000, 1996, 1995, 1992, 1990, 1986, 1980, 1975, 1970, 1965, 1962, 1952, 1947, 1942, 1937, 1932, 1927, 1922

FINDINGS

Address Researched	Address Not Identified in Research Source
935 C	2020, 2017, 2014, 2010, 2005, 2002, 2000, 1996, 1995, 1992, 1990, 1986, 1980, 1975, 1970, 1965, 1962, 1958, 1947, 1942, 1937, 1932, 1927, 1922
935 C	2020, 2017, 2014, 2010, 2005, 2002, 2000, 1996, 1995, 1992, 1990, 1986, 1980, 1975, 1970, 1965, 1962, 1958, 1952, 1947, 1942, 1937, 1932, 1922
935 C	2020, 2017, 2014, 2010, 2005, 2002, 2000, 1996, 1995, 1992, 1990, 1986, 1980, 1975, 1970, 1965, 1962, 1958, 1952, 1947, 1942, 1937, 1932, 1927
935 C	2020, 2017, 2014, 2010, 2005, 2002, 2000, 1996, 1995, 1992, 1990, 1986, 1980, 1975, 1970, 1965, 1962, 1958, 1952, 1942, 1937, 1932, 1927, 1922
935 C	2020, 2017, 2014, 2010, 2005, 2002, 2000, 1996, 1995, 1992, 1990, 1986, 1980, 1975, 1970, 1965, 1962, 1958, 1952, 1947, 1937, 1932, 1927, 1922
935 C ST	2020, 2017, 2014, 2010, 2005, 2002, 2000, 1996, 1995, 1992, 1990, 1986, 1980, 1975, 1970, 1962, 1958, 1952, 1947, 1942, 1937, 1932, 1927, 1922
935 C ST	2020, 2017, 2014, 2010, 2005, 2002, 2000, 1996, 1995, 1992, 1990, 1986, 1980, 1975, 1965, 1962, 1958, 1952, 1947, 1942, 1937, 1932, 1927, 1922
935 C ST	2020, 2017, 2014, 2010, 2005, 2002, 2000, 1996, 1995, 1992, 1990, 1980, 1975, 1970, 1965, 1962, 1958, 1952, 1947, 1942, 1937, 1932, 1927, 1922
935 C ST	2020, 2017, 2014, 2010, 2005, 2002, 2000, 1996, 1995, 1992, 1986, 1980, 1975, 1970, 1965, 1962, 1958, 1952, 1947, 1942, 1937, 1932, 1927, 1922
935 C ST	2020, 2017, 2014, 2010, 2005, 2002, 2000, 1996, 1995, 1992, 1990, 1986, 1975, 1970, 1965, 1962, 1958, 1952, 1947, 1942, 1937, 1932, 1927, 1922
935 C ST	2020, 2017, 2014, 2010, 2005, 2002, 2000, 1996, 1995, 1992, 1990, 1986, 1980, 1970, 1965, 1962, 1958, 1952, 1947, 1942, 1937, 1932, 1927, 1922
935 C ST	2020, 2017, 2014, 2005, 2002, 2000, 1996, 1995, 1992, 1990, 1986, 1980, 1975, 1970, 1965, 1962, 1958, 1952, 1947, 1942, 1937, 1932, 1927, 1922
935 C ST	2020, 2017, 2014, 2010, 2002, 2000, 1996, 1995, 1992, 1990, 1986, 1980, 1975, 1970, 1965, 1962, 1958, 1952, 1947, 1942, 1937, 1932, 1927, 1922
935 C ST	2020, 2017, 2014, 2010, 2005, 2000, 1996, 1995, 1992, 1990, 1986, 1980, 1975, 1970, 1965, 1962, 1958, 1952, 1947, 1942, 1937, 1932, 1927, 1922
935 C ST	2020, 2014, 2010, 2005, 2002, 2000, 1996, 1995, 1992, 1990, 1986, 1980, 1975, 1970, 1965, 1962, 1958, 1952, 1947, 1942, 1937, 1932, 1927, 1922
935 C ST	2017, 2014, 2010, 2005, 2002, 2000, 1996, 1995, 1992, 1990, 1986, 1980, 1975, 1970, 1965, 1962, 1958, 1952, 1947, 1942, 1937, 1932, 1927, 1922
935 C ST	2020, 2017, 2010, 2005, 2002, 2000, 1996, 1995, 1992, 1990, 1986, 1980, 1975, 1970, 1965, 1962, 1958, 1952, 1947, 1942, 1937, 1932, 1927, 1922
935 C ST	2020, 2017, 2014, 2010, 2005, 2002, 2000, 1996, 1992, 1990, 1986, 1980, 1975, 1970, 1965, 1962, 1958, 1952, 1947, 1942, 1937, 1932, 1927, 1922
935 C ST	2020, 2017, 2014, 2010, 2005, 2002, 1996, 1995, 1992, 1990, 1986, 1980, 1975, 1970, 1965, 1962, 1958, 1952, 1947, 1942, 1937, 1932, 1927, 1922
935 C ST	2020, 2017, 2014, 2010, 2005, 2002, 2000, 1996, 1995, 1992, 1990, 1986, 1980, 1975, 1970, 1965, 1962, 1958, 1952, 1947, 1942, 1937, 1927, 1922
935 CHINAALY	2020, 2017, 2014, 2010, 2005, 2002, 2000, 1996, 1995, 1992, 1990, 1986, 1980, 1975, 1970, 1965, 1958, 1952, 1947, 1942, 1937, 1932, 1927, 1922
935 CHINAALY	2020, 2017, 2014, 2010, 2005, 2002, 2000, 1996, 1995, 1992, 1990, 1986, 1980, 1975, 1970, 1965, 1962, 1958, 1947, 1942, 1937, 1932, 1927, 1922

FINDINGS

Address Researched	Address Not Identified in Research Source
935 CHINAALY	2020, 2017, 2014, 2010, 2005, 2002, 2000, 1996, 1995, 1992, 1990, 1986, 1980, 1975, 1970, 1965, 1962, 1958, 1952, 1947, 1942, 1937, 1927, 1922
935 CHINAALY	2020, 2017, 2014, 2010, 2005, 2002, 2000, 1996, 1995, 1992, 1990, 1986, 1980, 1975, 1970, 1965, 1962, 1958, 1952, 1947, 1942, 1937, 1932, 1922
935 CHINAALY	2020, 2017, 2014, 2010, 2005, 2002, 2000, 1996, 1995, 1992, 1990, 1986, 1980, 1975, 1970, 1965, 1962, 1958, 1952, 1947, 1937, 1932, 1927, 1922
935 CHINAALY	2020, 2017, 2014, 2010, 2005, 2002, 2000, 1996, 1995, 1992, 1990, 1986, 1980, 1975, 1970, 1965, 1962, 1958, 1952, 1942, 1937, 1932, 1927, 1922
935 CHINAALY	2020, 2017, 2014, 2010, 2005, 2002, 2000, 1996, 1995, 1992, 1990, 1986, 1980, 1975, 1970, 1965, 1962, 1958, 1952, 1947, 1942, 1932, 1927, 1922
935 E	2020, 2017, 2014, 2010, 2005, 2002, 2000, 1996, 1995, 1992, 1990, 1986, 1980, 1975, 1970, 1965, 1962, 1958, 1947, 1942, 1937, 1932, 1927, 1922
935 E	2020, 2017, 2014, 2010, 2005, 2002, 2000, 1996, 1995, 1992, 1990, 1986, 1980, 1975, 1970, 1965, 1962, 1952, 1947, 1942, 1937, 1932, 1927, 1922
935 E	2020, 2017, 2014, 2010, 2005, 2002, 2000, 1996, 1995, 1992, 1990, 1986, 1980, 1975, 1970, 1965, 1962, 1958, 1952, 1947, 1942, 1932, 1927, 1922
935 E	2020, 2017, 2014, 2010, 2005, 2002, 2000, 1996, 1995, 1992, 1990, 1986, 1980, 1975, 1970, 1965, 1962, 1958, 1952, 1942, 1937, 1932, 1927, 1922
935 E	2020, 2017, 2014, 2010, 2005, 2002, 2000, 1996, 1995, 1992, 1990, 1986, 1980, 1975, 1970, 1965, 1962, 1958, 1952, 1947, 1937, 1932, 1927, 1922
935 E	2020, 2017, 2014, 2010, 2005, 2002, 2000, 1996, 1995, 1992, 1990, 1986, 1980, 1975, 1970, 1965, 1962, 1958, 1952, 1947, 1942, 1937, 1932, 1922
935 E	2020, 2017, 2014, 2010, 2005, 2002, 2000, 1996, 1995, 1992, 1990, 1986, 1980, 1975, 1970, 1965, 1962, 1958, 1952, 1947, 1942, 1937, 1932, 1927
935 E ST	2020, 2017, 2014, 2010, 2005, 2002, 2000, 1996, 1995, 1992, 1990, 1986, 1980, 1975, 1965, 1962, 1958, 1952, 1947, 1942, 1937, 1932, 1927, 1922
935 E ST	2020, 2017, 2014, 2010, 2005, 2002, 2000, 1996, 1995, 1992, 1990, 1986, 1980, 1975, 1970, 1962, 1958, 1952, 1947, 1942, 1937, 1932, 1927, 1922
935 E ST	2020, 2017, 2014, 2010, 2005, 2002, 2000, 1996, 1995, 1992, 1990, 1986, 1980, 1970, 1965, 1962, 1958, 1952, 1947, 1942, 1937, 1932, 1927, 1922
935 E ST	2020, 2017, 2014, 2010, 2005, 2002, 2000, 1996, 1995, 1992, 1990, 1986, 1975, 1970, 1965, 1962, 1958, 1952, 1947, 1942, 1937, 1932, 1927, 1922
935 E ST	2020, 2017, 2014, 2010, 2005, 2002, 2000, 1996, 1995, 1992, 1986, 1980, 1975, 1970, 1965, 1962, 1958, 1952, 1947, 1942, 1937, 1932, 1927, 1922
935 E ST	2020, 2017, 2014, 2010, 2005, 2002, 2000, 1996, 1995, 1992, 1990, 1980, 1975, 1970, 1965, 1962, 1958, 1952, 1947, 1942, 1937, 1932, 1927, 1922
935 E ST	2020, 2017, 2014, 2010, 2005, 2002, 2000, 1996, 1995, 1992, 1990, 1986, 1980, 1975, 1970, 1965, 1962, 1958, 1952, 1947, 1942, 1937, 1927, 1922
935 F	2020, 2017, 2014, 2010, 2005, 2002, 2000, 1996, 1995, 1992, 1990, 1986, 1980, 1975, 1970, 1965, 1962, 1952, 1947, 1942, 1937, 1932, 1927, 1922
935 F	2020, 2017, 2014, 2010, 2005, 2002, 2000, 1996, 1995, 1992, 1990, 1986, 1980, 1975, 1970, 1965, 1962, 1958, 1947, 1942, 1937, 1932, 1927, 1922
935 F	2020, 2017, 2014, 2010, 2005, 2002, 2000, 1996, 1995, 1992, 1990, 1986, 1980, 1975, 1970, 1965, 1962, 1958, 1952, 1947, 1942, 1937, 1932, 1927

FINDINGS

Address Researched	Address Not Identified in Research Source
935 F	2020, 2017, 2014, 2010, 2005, 2002, 2000, 1996, 1995, 1992, 1990, 1986, 1980, 1975, 1970, 1965, 1962, 1958, 1952, 1947, 1942, 1937, 1932, 1922
935 F	2020, 2017, 2014, 2010, 2005, 2002, 2000, 1996, 1995, 1992, 1990, 1986, 1980, 1975, 1970, 1965, 1962, 1958, 1952, 1942, 1937, 1932, 1927, 1922
935 F	2020, 2017, 2014, 2010, 2005, 2002, 2000, 1996, 1995, 1992, 1990, 1986, 1980, 1975, 1970, 1965, 1962, 1958, 1952, 1947, 1942, 1932, 1927, 1922
935 F	2020, 2017, 2014, 2010, 2005, 2002, 2000, 1996, 1995, 1992, 1990, 1986, 1980, 1975, 1970, 1965, 1962, 1958, 1952, 1947, 1937, 1932, 1927, 1922
935 F ST	2020, 2017, 2014, 2010, 2005, 2002, 2000, 1996, 1995, 1992, 1990, 1986, 1980, 1975, 1970, 1962, 1958, 1952, 1947, 1942, 1937, 1932, 1927, 1922
935 F ST	2020, 2017, 2014, 2010, 2005, 2002, 2000, 1996, 1995, 1992, 1990, 1986, 1980, 1975, 1965, 1962, 1958, 1952, 1947, 1942, 1937, 1932, 1927, 1922
935 F ST	2020, 2017, 2014, 2010, 2005, 2002, 2000, 1996, 1995, 1992, 1990, 1980, 1975, 1970, 1965, 1962, 1958, 1952, 1947, 1942, 1937, 1932, 1927, 1922
935 F ST	2020, 2017, 2014, 2010, 2005, 2002, 2000, 1996, 1995, 1992, 1986, 1980, 1975, 1970, 1965, 1962, 1958, 1952, 1947, 1942, 1937, 1932, 1927, 1922
935 F ST	2020, 2017, 2014, 2010, 2005, 2002, 2000, 1996, 1995, 1992, 1990, 1986, 1975, 1970, 1965, 1962, 1958, 1952, 1947, 1942, 1937, 1932, 1927, 1922
935 F ST	2020, 2017, 2014, 2010, 2005, 2002, 2000, 1996, 1995, 1992, 1990, 1986, 1980, 1970, 1965, 1962, 1958, 1952, 1947, 1942, 1937, 1932, 1927, 1922
935 F ST	2020, 2017, 2014, 2010, 2005, 2002, 1996, 1995, 1992, 1990, 1986, 1980, 1975, 1970, 1965, 1962, 1958, 1952, 1947, 1942, 1937, 1932, 1927, 1922
935 F ST	2020, 2017, 2014, 2010, 2005, 2002, 2000, 1995, 1992, 1990, 1986, 1980, 1975, 1970, 1965, 1962, 1958, 1952, 1947, 1942, 1937, 1932, 1927, 1922
935 F ST	2020, 2017, 2014, 2010, 2005, 2002, 2000, 1996, 1992, 1990, 1986, 1980, 1975, 1970, 1965, 1962, 1958, 1952, 1947, 1942, 1937, 1932, 1927, 1922
935 F ST	2020, 2017, 2014, 2010, 2005, 2002, 2000, 1996, 1995, 1990, 1986, 1980, 1975, 1970, 1965, 1962, 1958, 1952, 1947, 1942, 1937, 1932, 1927, 1922
935 F ST	2020, 2017, 2014, 2010, 2005, 2002, 2000, 1996, 1995, 1992, 1990, 1986, 1980, 1975, 1970, 1965, 1962, 1958, 1952, 1947, 1942, 1937, 1927, 1922
935 G	2020, 2017, 2014, 2010, 2005, 2002, 2000, 1996, 1995, 1992, 1990, 1986, 1980, 1975, 1970, 1965, 1962, 1952, 1947, 1942, 1937, 1932, 1927, 1922
935 G	2020, 2017, 2014, 2010, 2005, 2002, 2000, 1996, 1995, 1992, 1990, 1986, 1980, 1975, 1970, 1965, 1962, 1958, 1952, 1947, 1937, 1932, 1927, 1922
935 G	2020, 2017, 2014, 2010, 2005, 2002, 2000, 1996, 1995, 1992, 1990, 1986, 1980, 1975, 1970, 1965, 1962, 1958, 1952, 1947, 1942, 1932, 1927, 1922
935 G ST	2020, 2017, 2014, 2010, 2005, 2002, 2000, 1996, 1995, 1992, 1990, 1986, 1980, 1975, 1970, 1965, 1962, 1958, 1952, 1947, 1942, 1937, 1927, 1922
936 BROADWAY ST	2020, 2017, 2014, 2010, 2005, 2002, 2000, 1996, 1995, 1992, 1990, 1986, 1980, 1975, 1970, 1965, 1962, 1952, 1947, 1942, 1937, 1932, 1927, 1922
936 C	2020, 2017, 2014, 2010, 2005, 2002, 2000, 1996, 1995, 1992, 1990, 1986, 1980, 1975, 1970, 1965, 1962, 1952, 1947, 1942, 1937, 1932, 1927, 1922
936 C	2020, 2017, 2014, 2010, 2005, 2002, 2000, 1996, 1995, 1992, 1990, 1986, 1980, 1975, 1970, 1965, 1962, 1958, 1947, 1942, 1937, 1932, 1927, 1922

FINDINGS

Address Researched	Address Not Identified in Research Source
936 C	2020, 2017, 2014, 2010, 2005, 2002, 2000, 1996, 1995, 1992, 1990, 1986, 1980, 1975, 1970, 1965, 1962, 1958, 1952, 1942, 1937, 1932, 1927, 1922
936 C	2020, 2017, 2014, 2010, 2005, 2002, 2000, 1996, 1995, 1992, 1990, 1986, 1980, 1975, 1970, 1965, 1962, 1958, 1952, 1947, 1937, 1932, 1927, 1922
936 C ST	2020, 2017, 2014, 2010, 2005, 2002, 2000, 1996, 1995, 1992, 1990, 1986, 1980, 1975, 1965, 1962, 1958, 1952, 1947, 1942, 1937, 1932, 1927, 1922
936 C ST	2020, 2017, 2014, 2010, 2005, 2002, 2000, 1996, 1995, 1992, 1990, 1986, 1980, 1975, 1970, 1962, 1958, 1952, 1947, 1942, 1937, 1932, 1927, 1922
936 C ST	2020, 2017, 2014, 2010, 2005, 2002, 2000, 1996, 1995, 1990, 1986, 1980, 1975, 1970, 1965, 1962, 1958, 1952, 1947, 1942, 1937, 1932, 1927, 1922
936 C ST	2020, 2017, 2014, 2010, 2005, 2002, 2000, 1996, 1992, 1990, 1986, 1980, 1975, 1970, 1965, 1962, 1958, 1952, 1947, 1942, 1937, 1932, 1927, 1922
936 C ST	2020, 2017, 2014, 2010, 2005, 2002, 2000, 1995, 1992, 1990, 1986, 1980, 1975, 1970, 1965, 1962, 1958, 1952, 1947, 1942, 1937, 1932, 1927, 1922
936 C ST	2020, 2017, 2014, 2010, 2005, 2002, 1996, 1995, 1992, 1990, 1986, 1980, 1975, 1970, 1965, 1962, 1958, 1952, 1947, 1942, 1937, 1932, 1927, 1922
936 C ST	2020, 2017, 2010, 2005, 2002, 2000, 1996, 1995, 1992, 1990, 1986, 1980, 1975, 1970, 1965, 1962, 1958, 1952, 1947, 1942, 1937, 1932, 1927, 1922
936 C ST	2017, 2014, 2010, 2005, 2002, 2000, 1996, 1995, 1992, 1990, 1986, 1980, 1975, 1970, 1965, 1962, 1958, 1952, 1947, 1942, 1937, 1932, 1927, 1922
936 C ST	2020, 2014, 2010, 2005, 2002, 2000, 1996, 1995, 1992, 1990, 1986, 1980, 1975, 1970, 1965, 1962, 1958, 1952, 1947, 1942, 1937, 1932, 1927, 1922
936 C ST	2020, 2017, 2014, 2010, 2005, 2000, 1996, 1995, 1992, 1990, 1986, 1980, 1975, 1970, 1965, 1962, 1958, 1952, 1947, 1942, 1937, 1932, 1927, 1922
936 C ST	2020, 2017, 2014, 2010, 2002, 2000, 1996, 1995, 1992, 1990, 1986, 1980, 1975, 1970, 1965, 1962, 1958, 1952, 1947, 1942, 1937, 1932, 1927, 1922
936 C ST	2020, 2017, 2014, 2005, 2002, 2000, 1996, 1995, 1992, 1990, 1986, 1980, 1975, 1970, 1965, 1962, 1958, 1952, 1947, 1942, 1937, 1932, 1927, 1922
936 C ST	2020, 2017, 2014, 2010, 2005, 2002, 2000, 1996, 1995, 1992, 1986, 1980, 1975, 1970, 1965, 1962, 1958, 1952, 1947, 1942, 1937, 1932, 1927, 1922
936 C ST	2020, 2017, 2014, 2010, 2005, 2002, 2000, 1996, 1995, 1992, 1990, 1980, 1975, 1970, 1965, 1962, 1958, 1952, 1947, 1942, 1937, 1932, 1927, 1922
936 F ST	2020, 2017, 2014, 2010, 2005, 2002, 2000, 1996, 1992, 1990, 1986, 1980, 1975, 1970, 1965, 1962, 1958, 1952, 1947, 1942, 1937, 1932, 1927, 1922
937 CHINAALY	2020, 2017, 2014, 2010, 2005, 2002, 2000, 1996, 1995, 1992, 1986, 1980, 1975, 1970, 1965, 1962, 1958, 1952, 1947, 1942, 1937, 1932, 1927, 1922
937 CHINAALY	2020, 2017, 2014, 2010, 2005, 2002, 2000, 1996, 1995, 1992, 1990, 1986, 1980, 1970, 1965, 1962, 1958, 1952, 1947, 1942, 1937, 1932, 1927, 1922
937 CHINAALY	2020, 2017, 2014, 2010, 2005, 2002, 2000, 1996, 1995, 1992, 1990, 1986, 1980, 1975, 1965, 1962, 1958, 1952, 1947, 1942, 1937, 1932, 1927, 1922
937 CHINAALY	2020, 2017, 2014, 2010, 2005, 2002, 2000, 1996, 1995, 1992, 1990, 1986, 1980, 1975, 1970, 1962, 1958, 1952, 1947, 1942, 1937, 1932, 1927, 1922
937 CHINAALY	2020, 2017, 2014, 2010, 2005, 2002, 2000, 1996, 1995, 1992, 1990, 1986, 1980, 1975, 1970, 1965, 1958, 1952, 1947, 1942, 1937, 1932, 1927, 1922

FINDINGS

Address Researched	Address Not Identified in Research Source
937 CHINAALY	2020, 2017, 2014, 2010, 2005, 2002, 2000, 1996, 1995, 1992, 1990, 1986, 1980, 1975, 1970, 1965, 1962, 1958, 1947, 1942, 1937, 1932, 1927, 1922
937 CHINAALY	2020, 2017, 2014, 2010, 2005, 2002, 2000, 1996, 1995, 1992, 1990, 1986, 1980, 1975, 1970, 1965, 1962, 1952, 1947, 1942, 1937, 1932, 1927, 1922
937 CHINAALY	2020, 2017, 2014, 2010, 2005, 2002, 2000, 1996, 1995, 1992, 1990, 1986, 1980, 1975, 1970, 1965, 1962, 1958, 1952, 1947, 1937, 1932, 1927, 1922
937 CHINAALY	2020, 2017, 2014, 2010, 2005, 2002, 2000, 1996, 1995, 1992, 1990, 1986, 1980, 1975, 1970, 1965, 1962, 1958, 1952, 1942, 1937, 1932, 1927, 1922
937 CHINAALY	2020, 2017, 2014, 2010, 2005, 2002, 2000, 1996, 1995, 1992, 1990, 1986, 1980, 1975, 1970, 1965, 1962, 1958, 1952, 1947, 1942, 1932, 1927, 1922
937 CHINAALY	2020, 2017, 2014, 2010, 2005, 2002, 2000, 1996, 1995, 1992, 1990, 1986, 1980, 1975, 1970, 1965, 1962, 1958, 1952, 1947, 1942, 1937, 1927, 1922
937 CHINAALY	2020, 2017, 2014, 2010, 2005, 2002, 2000, 1996, 1995, 1992, 1990, 1986, 1980, 1975, 1970, 1965, 1962, 1958, 1952, 1947, 1942, 1937, 1932, 1922
937 E	2020, 2017, 2014, 2010, 2005, 2002, 2000, 1996, 1995, 1992, 1990, 1986, 1980, 1975, 1970, 1965, 1962, 1952, 1947, 1942, 1937, 1932, 1927, 1922
937 E	2020, 2017, 2014, 2010, 2005, 2002, 2000, 1996, 1995, 1992, 1990, 1986, 1980, 1975, 1970, 1965, 1962, 1958, 1947, 1942, 1937, 1932, 1927, 1922
937 E ST	2020, 2017, 2014, 2010, 2005, 2002, 2000, 1996, 1995, 1992, 1990, 1986, 1980, 1975, 1970, 1962, 1958, 1952, 1947, 1942, 1937, 1932, 1927, 1922
937 E ST	2020, 2017, 2014, 2010, 2005, 2002, 2000, 1996, 1995, 1992, 1990, 1986, 1980, 1975, 1965, 1962, 1958, 1952, 1947, 1942, 1937, 1932, 1927, 1922
937 E ST	2020, 2017, 2014, 2010, 2005, 2002, 2000, 1996, 1995, 1992, 1990, 1986, 1980, 1970, 1965, 1962, 1958, 1952, 1947, 1942, 1937, 1932, 1927, 1922
937 E ST	2020, 2017, 2014, 2010, 2005, 2002, 2000, 1996, 1995, 1992, 1986, 1980, 1975, 1970, 1965, 1962, 1958, 1952, 1947, 1942, 1937, 1932, 1927, 1922
937 F ST	2020, 2017, 2014, 2010, 2005, 2002, 2000, 1996, 1995, 1992, 1986, 1980, 1975, 1970, 1965, 1962, 1958, 1952, 1947, 1942, 1937, 1932, 1927, 1922
937 G	2020, 2017, 2014, 2010, 2005, 2002, 2000, 1996, 1995, 1992, 1990, 1986, 1980, 1975, 1970, 1965, 1962, 1958, 1952, 1947, 1942, 1937, 1932, 1922
937 G	2020, 2017, 2014, 2010, 2005, 2002, 2000, 1996, 1995, 1992, 1990, 1986, 1980, 1975, 1970, 1965, 1962, 1958, 1952, 1947, 1937, 1932, 1927, 1922
937 G ST	2020, 2017, 2014, 2010, 2005, 2002, 2000, 1996, 1995, 1992, 1990, 1986, 1980, 1975, 1970, 1965, 1962, 1958, 1952, 1947, 1942, 1937, 1927, 1922
938 CHINAALY	2020, 2017, 2014, 2010, 2005, 2002, 2000, 1996, 1995, 1992, 1990, 1986, 1980, 1975, 1970, 1965, 1958, 1952, 1947, 1942, 1937, 1932, 1927, 1922
938 CHINAALY	2020, 2017, 2014, 2010, 2005, 2002, 2000, 1996, 1995, 1992, 1990, 1986, 1980, 1975, 1970, 1965, 1962, 1958, 1947, 1942, 1937, 1932, 1927, 1922
938 CHINAALY	2020, 2017, 2014, 2010, 2005, 2002, 2000, 1996, 1995, 1992, 1990, 1986, 1980, 1975, 1970, 1965, 1962, 1952, 1947, 1942, 1937, 1932, 1927, 1922
938 CHINAALY	2020, 2017, 2014, 2010, 2005, 2002, 2000, 1996, 1995, 1992, 1990, 1986, 1980, 1975, 1970, 1965, 1962, 1958, 1952, 1947, 1942, 1937, 1927, 1922
938 CHINAALY	2020, 2017, 2014, 2010, 2005, 2002, 2000, 1996, 1995, 1992, 1990, 1986, 1980, 1975, 1970, 1965, 1962, 1958, 1952, 1947, 1942, 1937, 1932, 1922

FINDINGS

Address Researched	Address Not Identified in Research Source
938 CHINAALY	2020, 2017, 2014, 2010, 2005, 2002, 2000, 1996, 1995, 1992, 1990, 1986, 1980, 1975, 1970, 1965, 1962, 1958, 1952, 1947, 1942, 1932, 1927, 1922
938 CHINAALY	2020, 2017, 2014, 2010, 2005, 2002, 2000, 1996, 1995, 1992, 1990, 1986, 1980, 1975, 1970, 1965, 1962, 1958, 1952, 1942, 1937, 1932, 1927, 1922
938 CHINAALY	2020, 2017, 2014, 2010, 2005, 2002, 2000, 1996, 1995, 1992, 1990, 1986, 1980, 1975, 1970, 1965, 1962, 1958, 1952, 1947, 1937, 1932, 1927, 1922
938 E ST	2020, 2017, 2014, 2010, 2005, 2002, 2000, 1996, 1995, 1992, 1990, 1986, 1980, 1970, 1965, 1962, 1958, 1952, 1947, 1942, 1937, 1932, 1927, 1922
938 F	2020, 2017, 2014, 2010, 2005, 2002, 2000, 1996, 1995, 1992, 1990, 1986, 1980, 1975, 1970, 1965, 1962, 1958, 1947, 1942, 1937, 1932, 1927, 1922
938 F	2020, 2017, 2014, 2010, 2005, 2002, 2000, 1996, 1995, 1992, 1990, 1986, 1980, 1975, 1970, 1965, 1962, 1952, 1947, 1942, 1937, 1932, 1927, 1922
938 F	2020, 2017, 2014, 2010, 2005, 2002, 2000, 1996, 1995, 1992, 1990, 1986, 1980, 1975, 1970, 1965, 1962, 1958, 1952, 1942, 1937, 1932, 1927, 1922
938 F	2020, 2017, 2014, 2010, 2005, 2002, 2000, 1996, 1995, 1992, 1990, 1986, 1980, 1975, 1970, 1965, 1962, 1958, 1952, 1947, 1942, 1932, 1927, 1922
938 F	2020, 2017, 2014, 2010, 2005, 2002, 2000, 1996, 1995, 1992, 1990, 1986, 1980, 1975, 1970, 1965, 1962, 1958, 1952, 1947, 1937, 1932, 1927, 1922
938 F	2020, 2017, 2014, 2010, 2005, 2002, 2000, 1996, 1995, 1992, 1990, 1986, 1980, 1975, 1970, 1965, 1962, 1958, 1952, 1947, 1942, 1937, 1932, 1922
938 F ST	2020, 2017, 2014, 2010, 2005, 2002, 2000, 1996, 1995, 1992, 1990, 1986, 1980, 1975, 1970, 1962, 1958, 1952, 1947, 1942, 1937, 1932, 1927, 1922
938 F ST	2020, 2017, 2014, 2010, 2005, 2002, 2000, 1996, 1995, 1992, 1990, 1986, 1980, 1975, 1965, 1962, 1958, 1952, 1947, 1942, 1937, 1932, 1927, 1922
938 F ST	2020, 2017, 2014, 2010, 2005, 2002, 2000, 1996, 1995, 1992, 1990, 1986, 1980, 1970, 1965, 1962, 1958, 1952, 1947, 1942, 1937, 1932, 1927, 1922
938 F ST	2020, 2017, 2014, 2010, 2005, 2002, 2000, 1996, 1995, 1992, 1990, 1986, 1975, 1970, 1965, 1962, 1958, 1952, 1947, 1942, 1937, 1932, 1927, 1922
938 F ST	2020, 2017, 2014, 2010, 2005, 2002, 2000, 1996, 1995, 1992, 1990, 1980, 1975, 1970, 1965, 1962, 1958, 1952, 1947, 1942, 1937, 1932, 1927, 1922
938 F ST	2020, 2017, 2014, 2010, 2005, 2002, 2000, 1996, 1995, 1992, 1986, 1980, 1975, 1970, 1965, 1962, 1958, 1952, 1947, 1942, 1937, 1932, 1927, 1922
938 F ST	2020, 2017, 2014, 2005, 2002, 2000, 1996, 1995, 1992, 1990, 1986, 1980, 1975, 1970, 1965, 1962, 1958, 1952, 1947, 1942, 1937, 1932, 1927, 1922
938 F ST	2020, 2017, 2010, 2005, 2002, 2000, 1996, 1995, 1992, 1990, 1986, 1980, 1975, 1970, 1965, 1962, 1958, 1952, 1947, 1942, 1937, 1932, 1927, 1922
938 F ST	2020, 2017, 2014, 2010, 2005, 2002, 2000, 1996, 1995, 1992, 1990, 1986, 1980, 1975, 1970, 1965, 1962, 1958, 1952, 1947, 1942, 1937, 1927, 1922
939 C	2020, 2017, 2014, 2010, 2005, 2002, 2000, 1996, 1995, 1992, 1990, 1986, 1980, 1975, 1970, 1965, 1962, 1952, 1947, 1942, 1937, 1932, 1927, 1922
939 C	2020, 2017, 2014, 2010, 2005, 2002, 2000, 1996, 1995, 1992, 1990, 1986, 1980, 1975, 1970, 1965, 1962, 1958, 1947, 1942, 1937, 1932, 1927, 1922
939 C	2020, 2017, 2014, 2010, 2005, 2002, 2000, 1996, 1995, 1992, 1990, 1986, 1980, 1975, 1970, 1965, 1962, 1958, 1952, 1947, 1942, 1937, 1932, 1922

FINDINGS

Address Researched	Address Not Identified in Research Source
939 C	2020, 2017, 2014, 2010, 2005, 2002, 2000, 1996, 1995, 1992, 1990, 1986, 1980, 1975, 1970, 1965, 1962, 1958, 1952, 1947, 1942, 1937, 1932, 1927
939 C	2020, 2017, 2014, 2010, 2005, 2002, 2000, 1996, 1995, 1992, 1990, 1986, 1980, 1975, 1970, 1965, 1962, 1958, 1952, 1942, 1937, 1932, 1927, 1922
939 C	2020, 2017, 2014, 2010, 2005, 2002, 2000, 1996, 1995, 1992, 1990, 1986, 1980, 1975, 1970, 1965, 1962, 1958, 1952, 1947, 1937, 1932, 1927, 1922
939 C ST	2020, 2017, 2014, 2010, 2005, 2002, 2000, 1996, 1995, 1992, 1990, 1986, 1980, 1975, 1965, 1962, 1958, 1952, 1947, 1942, 1937, 1932, 1927, 1922
939 C ST	2020, 2017, 2014, 2010, 2005, 2002, 2000, 1996, 1995, 1992, 1990, 1986, 1980, 1975, 1970, 1962, 1958, 1952, 1947, 1942, 1937, 1932, 1927, 1922
939 C ST	2020, 2017, 2010, 2005, 2002, 2000, 1996, 1995, 1992, 1990, 1986, 1980, 1975, 1970, 1965, 1962, 1958, 1952, 1947, 1942, 1937, 1932, 1927, 1922
939 C ST	2020, 2014, 2010, 2005, 2002, 2000, 1996, 1995, 1992, 1990, 1986, 1980, 1975, 1970, 1965, 1962, 1958, 1952, 1947, 1942, 1937, 1932, 1927, 1922
939 C ST	2020, 2017, 2014, 2005, 2002, 2000, 1996, 1995, 1992, 1990, 1986, 1980, 1975, 1970, 1965, 1962, 1958, 1952, 1947, 1942, 1937, 1932, 1927, 1922
939 C ST	2020, 2017, 2014, 2010, 2002, 2000, 1996, 1995, 1992, 1990, 1986, 1980, 1975, 1970, 1965, 1962, 1958, 1952, 1947, 1942, 1937, 1932, 1927, 1922
939 C ST	2020, 2017, 2014, 2010, 2005, 2002, 1996, 1995, 1992, 1990, 1986, 1980, 1975, 1970, 1965, 1962, 1958, 1952, 1947, 1942, 1937, 1932, 1927, 1922
939 C ST	2020, 2017, 2014, 2010, 2005, 2002, 2000, 1996, 1992, 1990, 1986, 1980, 1975, 1970, 1965, 1962, 1958, 1952, 1947, 1942, 1937, 1932, 1927, 1922
939 C ST	2020, 2017, 2014, 2010, 2005, 2002, 2000, 1996, 1995, 1992, 1986, 1980, 1975, 1970, 1965, 1962, 1958, 1952, 1947, 1942, 1937, 1932, 1927, 1922
939 C ST	2020, 2017, 2014, 2010, 2005, 2002, 2000, 1996, 1995, 1992, 1990, 1980, 1975, 1970, 1965, 1962, 1958, 1952, 1947, 1942, 1937, 1932, 1927, 1922
939 C ST	2020, 2017, 2014, 2010, 2005, 2002, 2000, 1996, 1995, 1992, 1990, 1986, 1975, 1970, 1965, 1962, 1958, 1952, 1947, 1942, 1937, 1932, 1927, 1922
939 C ST	2020, 2017, 2014, 2010, 2005, 2002, 2000, 1996, 1995, 1992, 1990, 1986, 1980, 1970, 1965, 1962, 1958, 1952, 1947, 1942, 1937, 1932, 1927, 1922
939 C ST	2020, 2017, 2014, 2010, 2005, 2002, 2000, 1996, 1995, 1992, 1990, 1986, 1980, 1975, 1970, 1965, 1962, 1958, 1952, 1947, 1942, 1937, 1927, 1922
939 CHINAALY	2020, 2017, 2014, 2010, 2005, 2002, 2000, 1996, 1995, 1992, 1990, 1986, 1980, 1975, 1970, 1965, 1958, 1952, 1947, 1942, 1937, 1932, 1927, 1922
939 CHINAALY	2020, 2017, 2014, 2010, 2005, 2002, 2000, 1996, 1995, 1992, 1990, 1986, 1980, 1975, 1970, 1965, 1962, 1958, 1947, 1942, 1937, 1932, 1927, 1922
939 CHINAALY	2020, 2017, 2014, 2010, 2005, 2002, 2000, 1996, 1995, 1992, 1990, 1986, 1980, 1975, 1970, 1965, 1962, 1952, 1947, 1942, 1937, 1932, 1927, 1922
939 CHINAALY	2020, 2017, 2014, 2010, 2005, 2002, 2000, 1996, 1995, 1992, 1990, 1986, 1980, 1975, 1970, 1965, 1962, 1958, 1952, 1947, 1942, 1937, 1927, 1922
939 CHINAALY	2020, 2017, 2014, 2010, 2005, 2002, 2000, 1996, 1995, 1992, 1990, 1986, 1980, 1975, 1970, 1965, 1962, 1958, 1952, 1947, 1942, 1937, 1932, 1922
939 CHINAALY	2020, 2017, 2014, 2010, 2005, 2002, 2000, 1996, 1995, 1992, 1990, 1986, 1980, 1975, 1970, 1965, 1962, 1958, 1952, 1947, 1937, 1932, 1927, 1922

FINDINGS

Address Researched	Address Not Identified in Research Source
939 CHINAALY	2020, 2017, 2014, 2010, 2005, 2002, 2000, 1996, 1995, 1992, 1990, 1986, 1980, 1975, 1970, 1965, 1962, 1958, 1952, 1942, 1937, 1932, 1927, 1922
939 CHINAALY	2020, 2017, 2014, 2010, 2005, 2002, 2000, 1996, 1995, 1992, 1990, 1986, 1980, 1975, 1970, 1965, 1962, 1958, 1952, 1947, 1942, 1932, 1927, 1922
939 F ST	2020, 2017, 2014, 2010, 2005, 2002, 2000, 1996, 1995, 1992, 1990, 1986, 1980, 1975, 1970, 1965, 1962, 1958, 1952, 1947, 1942, 1937, 1927, 1922
939 G	2020, 2017, 2014, 2010, 2005, 2002, 2000, 1996, 1995, 1992, 1990, 1986, 1980, 1975, 1970, 1965, 1962, 1952, 1947, 1942, 1937, 1932, 1927, 1922
939 G	2020, 2017, 2014, 2010, 2005, 2002, 2000, 1996, 1995, 1992, 1990, 1986, 1980, 1975, 1970, 1965, 1962, 1958, 1947, 1942, 1937, 1932, 1927, 1922
939 G	2020, 2017, 2014, 2010, 2005, 2002, 2000, 1996, 1995, 1992, 1990, 1986, 1980, 1975, 1970, 1965, 1962, 1958, 1952, 1947, 1942, 1937, 1932, 1922
939 G	2020, 2017, 2014, 2010, 2005, 2002, 2000, 1996, 1995, 1992, 1990, 1986, 1980, 1975, 1970, 1965, 1962, 1958, 1952, 1947, 1937, 1932, 1927, 1922
939 G	2020, 2017, 2014, 2010, 2005, 2002, 2000, 1996, 1995, 1992, 1990, 1986, 1980, 1975, 1970, 1965, 1962, 1958, 1952, 1947, 1942, 1932, 1927, 1922
939 G ST	2020, 2017, 2014, 2010, 2005, 2002, 2000, 1996, 1995, 1992, 1990, 1986, 1980, 1975, 1970, 1965, 1962, 1958, 1952, 1947, 1942, 1937, 1927, 1922
940 BROADWAY ST	2020, 2017, 2014, 2010, 2005, 2002, 2000, 1996, 1995, 1992, 1990, 1986, 1980, 1975, 1970, 1965, 1962, 1952, 1947, 1942, 1937, 1932, 1927, 1922
940 C	2020, 2017, 2014, 2010, 2005, 2002, 2000, 1996, 1995, 1992, 1990, 1986, 1980, 1975, 1970, 1965, 1962, 1952, 1947, 1942, 1937, 1932, 1927, 1922
940 C	2020, 2017, 2014, 2010, 2005, 2002, 2000, 1996, 1995, 1992, 1990, 1986, 1980, 1975, 1970, 1965, 1962, 1958, 1947, 1942, 1937, 1932, 1927, 1922
940 C	2020, 2017, 2014, 2010, 2005, 2002, 2000, 1996, 1995, 1992, 1990, 1986, 1980, 1975, 1970, 1965, 1962, 1958, 1952, 1947, 1942, 1937, 1932, 1922
940 C	2020, 2017, 2014, 2010, 2005, 2002, 2000, 1996, 1995, 1992, 1990, 1986, 1980, 1975, 1970, 1965, 1962, 1958, 1952, 1947, 1942, 1937, 1932, 1927
940 C	2020, 2017, 2014, 2010, 2005, 2002, 2000, 1996, 1995, 1992, 1990, 1986, 1980, 1975, 1970, 1965, 1962, 1958, 1952, 1942, 1937, 1932, 1927, 1922
940 C	2020, 2017, 2014, 2010, 2005, 2002, 2000, 1996, 1995, 1992, 1990, 1986, 1980, 1975, 1970, 1965, 1962, 1958, 1952, 1947, 1937, 1932, 1927, 1922
940 C ST	2020, 2017, 2014, 2010, 2005, 2002, 2000, 1996, 1995, 1992, 1990, 1986, 1980, 1975, 1970, 1962, 1958, 1952, 1947, 1942, 1937, 1932, 1927, 1922
940 C ST	2020, 2017, 2014, 2010, 2005, 2002, 2000, 1996, 1995, 1992, 1990, 1986, 1980, 1975, 1965, 1962, 1958, 1952, 1947, 1942, 1937, 1932, 1927, 1922
940 C ST	2020, 2017, 2014, 2010, 2005, 2002, 2000, 1996, 1995, 1992, 1990, 1986, 1980, 1970, 1965, 1962, 1958, 1952, 1947, 1942, 1937, 1932, 1927, 1922
940 C ST	2020, 2017, 2014, 2010, 2005, 2002, 2000, 1996, 1995, 1992, 1990, 1986, 1975, 1970, 1965, 1962, 1958, 1952, 1947, 1942, 1937, 1932, 1927, 1922
940 C ST	2020, 2017, 2014, 2010, 2005, 2002, 2000, 1996, 1995, 1992, 1990, 1980, 1975, 1970, 1965, 1962, 1958, 1952, 1947, 1942, 1937, 1932, 1927, 1922
940 C ST	2020, 2017, 2014, 2010, 2005, 2002, 2000, 1996, 1995, 1992, 1986, 1980, 1975, 1970, 1965, 1962, 1958, 1952, 1947, 1942, 1937, 1932, 1927, 1922

FINDINGS

Address Researched	Address Not Identified in Research Source
940 C ST	2020, 2017, 2014, 2010, 2005, 2002, 2000, 1996, 1992, 1990, 1986, 1980, 1975, 1970, 1965, 1962, 1958, 1952, 1947, 1942, 1937, 1932, 1927, 1922
940 C ST	2020, 2017, 2014, 2010, 2005, 2002, 1996, 1995, 1992, 1990, 1986, 1980, 1975, 1970, 1965, 1962, 1958, 1952, 1947, 1942, 1937, 1932, 1927, 1922
940 C ST	2020, 2017, 2014, 2010, 2002, 2000, 1996, 1995, 1992, 1990, 1986, 1980, 1975, 1970, 1965, 1962, 1958, 1952, 1947, 1942, 1937, 1932, 1927, 1922
940 C ST	2020, 2017, 2014, 2010, 2005, 2000, 1996, 1995, 1992, 1990, 1986, 1980, 1975, 1970, 1965, 1962, 1958, 1952, 1947, 1942, 1937, 1932, 1927, 1922
940 C ST	2020, 2017, 2014, 2005, 2002, 2000, 1996, 1995, 1992, 1990, 1986, 1980, 1975, 1970, 1965, 1962, 1958, 1952, 1947, 1942, 1937, 1932, 1927, 1922
940 C ST	2020, 2014, 2010, 2005, 2002, 2000, 1996, 1995, 1992, 1990, 1986, 1980, 1975, 1970, 1965, 1962, 1958, 1952, 1947, 1942, 1937, 1932, 1927, 1922
940 C ST	2020, 2017, 2010, 2005, 2002, 2000, 1996, 1995, 1992, 1990, 1986, 1980, 1975, 1970, 1965, 1962, 1958, 1952, 1947, 1942, 1937, 1932, 1927, 1922
940 C ST	2020, 2017, 2014, 2010, 2005, 2002, 2000, 1996, 1995, 1992, 1990, 1986, 1980, 1975, 1970, 1965, 1962, 1958, 1952, 1947, 1942, 1937, 1927, 1922
940 CHINAALY	2020, 2017, 2014, 2010, 2005, 2002, 2000, 1996, 1995, 1992, 1990, 1986, 1980, 1975, 1970, 1965, 1958, 1952, 1947, 1942, 1937, 1932, 1927, 1922
940 CHINAALY	2020, 2017, 2014, 2010, 2005, 2002, 2000, 1996, 1995, 1992, 1990, 1986, 1980, 1975, 1970, 1965, 1962, 1958, 1947, 1942, 1937, 1932, 1927, 1922
940 CHINAALY	2020, 2017, 2014, 2010, 2005, 2002, 2000, 1996, 1995, 1992, 1990, 1986, 1980, 1975, 1970, 1965, 1962, 1952, 1947, 1942, 1937, 1932, 1927, 1922
940 CHINAALY	2020, 2017, 2014, 2010, 2005, 2002, 2000, 1996, 1995, 1992, 1990, 1986, 1980, 1975, 1970, 1965, 1962, 1958, 1952, 1947, 1942, 1937, 1927, 1922
940 CHINAALY	2020, 2017, 2014, 2010, 2005, 2002, 2000, 1996, 1995, 1992, 1990, 1986, 1980, 1975, 1970, 1965, 1962, 1958, 1952, 1947, 1942, 1937, 1932, 1922
940 CHINAALY	2020, 2017, 2014, 2010, 2005, 2002, 2000, 1996, 1995, 1992, 1990, 1986, 1980, 1975, 1970, 1965, 1962, 1958, 1952, 1947, 1937, 1932, 1927, 1922
940 CHINAALY	2020, 2017, 2014, 2010, 2005, 2002, 2000, 1996, 1995, 1992, 1990, 1986, 1980, 1975, 1970, 1965, 1962, 1958, 1952, 1942, 1937, 1932, 1927, 1922
940 CHINAALY	2020, 2017, 2014, 2010, 2005, 2002, 2000, 1996, 1995, 1992, 1990, 1986, 1980, 1975, 1970, 1965, 1962, 1958, 1952, 1947, 1942, 1932, 1927, 1922
940 E	2020, 2017, 2014, 2010, 2005, 2002, 2000, 1996, 1995, 1992, 1990, 1986, 1980, 1975, 1970, 1965, 1962, 1952, 1947, 1942, 1937, 1932, 1927, 1922
940 E	2020, 2017, 2014, 2010, 2005, 2002, 2000, 1996, 1995, 1992, 1990, 1986, 1980, 1975, 1970, 1965, 1962, 1958, 1952, 1947, 1942, 1932, 1927, 1922
940 E	2020, 2017, 2014, 2010, 2005, 2002, 2000, 1996, 1995, 1992, 1990, 1986, 1980, 1975, 1970, 1965, 1962, 1958, 1952, 1947, 1937, 1932, 1927, 1922
940 E	2020, 2017, 2014, 2010, 2005, 2002, 2000, 1996, 1995, 1992, 1990, 1986, 1980, 1975, 1970, 1965, 1962, 1958, 1952, 1947, 1942, 1937, 1932, 1922
940 E ST	2020, 2017, 2014, 2010, 2005, 2002, 2000, 1996, 1995, 1992, 1990, 1986, 1980, 1975, 1970, 1962, 1958, 1952, 1947, 1942, 1937, 1932, 1927, 1922
940 E ST	2020, 2017, 2014, 2010, 2005, 2002, 2000, 1996, 1995, 1992, 1990, 1986, 1980, 1975, 1970, 1965, 1962, 1958, 1952, 1947, 1942, 1937, 1927, 1922

FINDINGS

Address Researched	Address Not Identified in Research Source
940 FAGAN ALY	2020, 2017, 2014, 2010, 2005, 2002, 2000, 1996, 1995, 1992, 1990, 1986, 1980, 1975, 1970, 1965, 1962, 1958, 1952, 1947, 1942, 1937, 1932, 1922
940 H	2020, 2017, 2014, 2010, 2005, 2002, 2000, 1996, 1995, 1992, 1990, 1986, 1980, 1975, 1970, 1965, 1962, 1958, 1947, 1942, 1937, 1932, 1927, 1922
940 H	2020, 2017, 2014, 2010, 2005, 2002, 2000, 1996, 1995, 1992, 1990, 1986, 1980, 1975, 1970, 1965, 1962, 1958, 1952, 1947, 1942, 1932, 1927, 1922
940 H	2020, 2017, 2014, 2010, 2005, 2002, 2000, 1996, 1995, 1992, 1990, 1986, 1980, 1975, 1970, 1965, 1962, 1958, 1952, 1942, 1937, 1932, 1927, 1922
940 H	2020, 2017, 2014, 2010, 2005, 2002, 2000, 1996, 1995, 1992, 1990, 1986, 1980, 1975, 1970, 1965, 1962, 1958, 1952, 1947, 1937, 1932, 1927, 1922
940 H ST	2020, 2017, 2014, 2010, 2005, 2002, 2000, 1996, 1995, 1992, 1990, 1986, 1980, 1975, 1970, 1965, 1962, 1958, 1952, 1947, 1942, 1937, 1927, 1922
941 E	2020, 2017, 2014, 2010, 2005, 2002, 2000, 1996, 1995, 1992, 1990, 1986, 1980, 1975, 1970, 1965, 1962, 1952, 1947, 1942, 1937, 1932, 1927, 1922
941 E	2020, 2017, 2014, 2010, 2005, 2002, 2000, 1996, 1995, 1992, 1990, 1986, 1980, 1975, 1970, 1965, 1962, 1958, 1947, 1942, 1937, 1932, 1927, 1922
941 E	2020, 2017, 2014, 2010, 2005, 2002, 2000, 1996, 1995, 1992, 1990, 1986, 1980, 1975, 1970, 1965, 1962, 1958, 1952, 1947, 1937, 1932, 1927, 1922
941 E	2020, 2017, 2014, 2010, 2005, 2002, 2000, 1996, 1995, 1992, 1990, 1986, 1980, 1975, 1970, 1965, 1962, 1958, 1952, 1942, 1937, 1932, 1927, 1922
941 E ST	2020, 2017, 2014, 2010, 2005, 2002, 2000, 1996, 1995, 1992, 1990, 1986, 1980, 1975, 1970, 1962, 1958, 1952, 1947, 1942, 1937, 1932, 1927, 1922
941 E ST	2020, 2017, 2010, 2005, 2002, 2000, 1996, 1995, 1992, 1990, 1986, 1980, 1975, 1970, 1965, 1962, 1958, 1952, 1947, 1942, 1937, 1932, 1927, 1922
941 E ST	2020, 2014, 2010, 2005, 2002, 2000, 1996, 1995, 1992, 1990, 1986, 1980, 1975, 1970, 1965, 1962, 1958, 1952, 1947, 1942, 1937, 1932, 1927, 1922
941 E ST	2017, 2014, 2010, 2005, 2002, 2000, 1996, 1995, 1992, 1990, 1986, 1980, 1975, 1970, 1965, 1962, 1958, 1952, 1947, 1942, 1937, 1932, 1927, 1922
941 E ST	2020, 2017, 2014, 2005, 2002, 2000, 1996, 1995, 1992, 1990, 1986, 1980, 1975, 1970, 1965, 1962, 1958, 1952, 1947, 1942, 1937, 1932, 1927, 1922
941 E ST	2020, 2017, 2014, 2010, 2002, 2000, 1996, 1995, 1992, 1990, 1986, 1980, 1975, 1970, 1965, 1962, 1958, 1952, 1947, 1942, 1937, 1932, 1927, 1922
941 G	2020, 2017, 2014, 2010, 2005, 2002, 2000, 1996, 1995, 1992, 1990, 1986, 1980, 1975, 1970, 1965, 1962, 1958, 1947, 1942, 1937, 1932, 1927, 1922
941 G	2020, 2017, 2014, 2010, 2005, 2002, 2000, 1996, 1995, 1992, 1990, 1986, 1980, 1975, 1970, 1965, 1962, 1952, 1947, 1942, 1937, 1932, 1927, 1922
941 G	2020, 2017, 2014, 2010, 2005, 2002, 2000, 1996, 1995, 1992, 1990, 1986, 1980, 1975, 1970, 1965, 1962, 1958, 1952, 1947, 1942, 1937, 1932, 1922
941 G	2020, 2017, 2014, 2010, 2005, 2002, 2000, 1996, 1995, 1992, 1990, 1986, 1980, 1975, 1970, 1965, 1962, 1958, 1952, 1947, 1942, 1932, 1927, 1922
941 G	2020, 2017, 2014, 2010, 2005, 2002, 2000, 1996, 1995, 1992, 1990, 1986, 1980, 1975, 1970, 1965, 1962, 1958, 1952, 1947, 1937, 1932, 1927, 1922
941 G	2020, 2017, 2014, 2010, 2005, 2002, 2000, 1996, 1995, 1992, 1990, 1986, 1980, 1975, 1970, 1965, 1962, 1958, 1952, 1942, 1937, 1932, 1927, 1922

FINDINGS

Address Researched	Address Not Identified in Research Source
941 G ST	2020, 2017, 2014, 2010, 2005, 2002, 2000, 1996, 1995, 1992, 1990, 1986, 1980, 1975, 1970, 1965, 1962, 1958, 1952, 1947, 1942, 1937, 1927, 1922
941 G Street	2020, 2017, 2014, 2010, 2005, 2002, 2000, 1996, 1995, 1992, 1990, 1986, 1980, 1975, 1970, 1965, 1962, 1958, 1952, 1947, 1942, 1937, 1932, 1927, 1922
1323 KERN	2020, 2017, 2014, 2010, 2005, 2002, 2000, 1996, 1995, 1992, 1990, 1986, 1980, 1975, 1970, 1965, 1962, 1958, 1952, 1942, 1937, 1932, 1927, 1922
1323 KERN	2020, 2017, 2014, 2010, 2005, 2002, 2000, 1996, 1995, 1992, 1990, 1986, 1980, 1975, 1970, 1965, 1962, 1958, 1952, 1947, 1942, 1932, 1927, 1922
1323 KERN	2020, 2017, 2014, 2010, 2005, 2002, 2000, 1996, 1995, 1992, 1990, 1986, 1980, 1975, 1970, 1965, 1962, 1958, 1952, 1947, 1942, 1937, 1927, 1922
1323 KERN	2020, 2017, 2014, 2010, 2005, 2002, 2000, 1996, 1995, 1992, 1990, 1986, 1980, 1975, 1970, 1965, 1962, 1958, 1952, 1947, 1942, 1937, 1932, 1927
1323 KERN ST	2020, 2017, 2014, 2010, 2005, 2002, 2000, 1996, 1995, 1992, 1990, 1986, 1980, 1975, 1970, 1962, 1958, 1952, 1947, 1942, 1937, 1932, 1927, 1922
1323 KERN ST	2020, 2017, 2014, 2010, 2005, 2002, 2000, 1996, 1995, 1992, 1990, 1986, 1980, 1975, 1965, 1962, 1958, 1952, 1947, 1942, 1937, 1932, 1927, 1922
1323 KERN ST	2017, 2014, 2010, 2005, 2002, 2000, 1996, 1995, 1992, 1990, 1986, 1980, 1975, 1970, 1965, 1962, 1958, 1952, 1947, 1942, 1937, 1932, 1927, 1922
1323 KERN ST	2020, 2014, 2010, 2005, 2002, 2000, 1996, 1995, 1992, 1990, 1986, 1980, 1975, 1970, 1965, 1962, 1958, 1952, 1947, 1942, 1937, 1932, 1927, 1922
1323 KERN ST	2020, 2017, 2014, 2010, 2005, 2000, 1996, 1995, 1992, 1990, 1986, 1980, 1975, 1970, 1965, 1962, 1958, 1952, 1947, 1942, 1937, 1932, 1927, 1922
1323 KERN ST	2020, 2017, 2014, 2010, 2005, 2002, 1996, 1995, 1992, 1990, 1986, 1980, 1975, 1970, 1965, 1962, 1958, 1952, 1947, 1942, 1937, 1932, 1927, 1922
1323 KERN ST	2020, 2017, 2014, 2010, 2005, 2002, 2000, 1995, 1992, 1990, 1986, 1980, 1975, 1970, 1965, 1962, 1958, 1952, 1947, 1942, 1937, 1932, 1927, 1922
1323 KERN ST	2020, 2017, 2014, 2010, 2005, 2002, 2000, 1996, 1992, 1990, 1986, 1980, 1975, 1970, 1965, 1962, 1958, 1952, 1947, 1942, 1937, 1932, 1927, 1922
1323 KERN ST	2020, 2017, 2014, 2010, 2005, 2002, 2000, 1996, 1995, 1992, 1990, 1986, 1980, 1970, 1965, 1962, 1958, 1952, 1947, 1942, 1937, 1932, 1927, 1922
1323 KERN ST	2020, 2017, 2014, 2010, 2005, 2002, 2000, 1996, 1995, 1992, 1990, 1986, 1975, 1970, 1965, 1962, 1958, 1952, 1947, 1942, 1937, 1932, 1927, 1922
1323 KERN ST	2020, 2017, 2014, 2010, 2005, 2002, 2000, 1996, 1995, 1992, 1990, 1980, 1975, 1970, 1965, 1962, 1958, 1952, 1947, 1942, 1937, 1932, 1927, 1922
1323 KERN ST	2020, 2017, 2014, 2010, 2005, 2002, 2000, 1996, 1995, 1990, 1986, 1980, 1975, 1970, 1965, 1962, 1958, 1952, 1947, 1942, 1937, 1932, 1927, 1922
1323 KERN ST	2020, 2017, 2014, 2010, 2005, 2002, 2000, 1996, 1995, 1992, 1986, 1980, 1975, 1970, 1965, 1962, 1958, 1952, 1947, 1942, 1937, 1932, 1927, 1922
1323 TULARE	2020, 2017, 2014, 2010, 2005, 2002, 2000, 1996, 1995, 1992, 1990, 1986, 1980, 1975, 1970, 1965, 1962, 1958, 1952, 1947, 1942, 1937, 1932, 1922
1323 TULARE	2020, 2017, 2014, 2010, 2005, 2002, 2000, 1996, 1995, 1992, 1990, 1986, 1980, 1975, 1970, 1965, 1962, 1958, 1952, 1947, 1942, 1937, 1927, 1922
1323 TULARE	2020, 2017, 2014, 2010, 2005, 2002, 2000, 1996, 1995, 1992, 1990, 1986, 1980, 1975, 1970, 1965, 1962, 1958, 1952, 1947, 1942, 1932, 1927, 1922

FINDINGS

Address Researched	Address Not Identified in Research Source
1323 TULARE	2020, 2017, 2014, 2010, 2005, 2002, 2000, 1996, 1995, 1992, 1990, 1986, 1980, 1975, 1970, 1965, 1962, 1958, 1952, 1947, 1937, 1932, 1927, 1922
1324 FRESNO	2020, 2017, 2014, 2010, 2005, 2002, 2000, 1996, 1995, 1992, 1990, 1986, 1980, 1975, 1970, 1965, 1962, 1958, 1952, 1947, 1942, 1937, 1932, 1922
1324 TULARE	2020, 2017, 2014, 2010, 2005, 2002, 2000, 1996, 1995, 1992, 1990, 1986, 1980, 1975, 1970, 1965, 1962, 1958, 1947, 1942, 1937, 1932, 1927, 1922
1325 TULARE	2020, 2017, 2014, 2010, 2005, 2002, 2000, 1996, 1995, 1992, 1990, 1986, 1980, 1975, 1970, 1965, 1962, 1958, 1947, 1942, 1937, 1932, 1927, 1922
1325 TULARE	2020, 2017, 2014, 2010, 2005, 2002, 2000, 1996, 1995, 1992, 1990, 1986, 1980, 1975, 1970, 1965, 1962, 1952, 1947, 1942, 1937, 1932, 1927, 1922
1325 TULARE	2020, 2017, 2014, 2010, 2005, 2002, 2000, 1996, 1995, 1992, 1990, 1986, 1980, 1975, 1970, 1965, 1958, 1952, 1947, 1942, 1937, 1932, 1927, 1922
1325 TULARE	2020, 2017, 2014, 2010, 2005, 2002, 2000, 1996, 1995, 1992, 1990, 1986, 1980, 1975, 1970, 1965, 1962, 1958, 1952, 1942, 1937, 1932, 1927, 1922
1325 TULARE ST	2020, 2017, 2014, 2010, 2005, 2002, 2000, 1996, 1995, 1992, 1990, 1986, 1980, 1975, 1970, 1962, 1958, 1952, 1947, 1942, 1937, 1932, 1927, 1922
1326 FRESNO	2020, 2017, 2014, 2010, 2005, 2002, 2000, 1996, 1995, 1992, 1990, 1986, 1980, 1975, 1970, 1965, 1962, 1952, 1947, 1942, 1937, 1932, 1927, 1922
1326 FRESNO	2020, 2017, 2014, 2010, 2005, 2002, 2000, 1996, 1995, 1992, 1990, 1986, 1980, 1975, 1970, 1965, 1962, 1958, 1947, 1942, 1937, 1932, 1927, 1922
1326 FRESNO	2020, 2017, 2014, 2010, 2005, 2002, 2000, 1996, 1995, 1992, 1990, 1986, 1980, 1975, 1970, 1965, 1962, 1958, 1952, 1942, 1937, 1932, 1927, 1922
1326 FRESNO	2020, 2017, 2014, 2010, 2005, 2002, 2000, 1996, 1995, 1992, 1990, 1986, 1980, 1975, 1970, 1965, 1962, 1958, 1952, 1947, 1937, 1932, 1927, 1922
1326 FRESNO	2020, 2017, 2014, 2010, 2005, 2002, 2000, 1996, 1995, 1992, 1990, 1986, 1980, 1975, 1970, 1965, 1962, 1958, 1952, 1947, 1942, 1932, 1927, 1922
1326 FRESNO	2020, 2017, 2014, 2010, 2005, 2002, 2000, 1996, 1995, 1992, 1990, 1986, 1980, 1975, 1970, 1965, 1962, 1958, 1952, 1947, 1942, 1937, 1932, 1922
1326 FRESNO	2020, 2017, 2014, 2010, 2005, 2002, 2000, 1996, 1995, 1992, 1990, 1986, 1980, 1975, 1970, 1965, 1962, 1958, 1952, 1947, 1942, 1937, 1927, 1922
1326 MONO	2020, 2017, 2014, 2010, 2005, 2002, 2000, 1996, 1995, 1992, 1990, 1986, 1980, 1975, 1970, 1965, 1962, 1958, 1947, 1942, 1937, 1932, 1927, 1922
1326 MONO	2020, 2017, 2014, 2010, 2005, 2002, 2000, 1996, 1995, 1992, 1990, 1986, 1980, 1975, 1970, 1965, 1962, 1952, 1947, 1942, 1937, 1932, 1927, 1922
1326 MONO	2020, 2017, 2014, 2010, 2005, 2002, 2000, 1996, 1995, 1992, 1990, 1986, 1980, 1975, 1970, 1965, 1958, 1952, 1947, 1942, 1937, 1932, 1927, 1922
1326 MONO	2020, 2017, 2014, 2010, 2005, 2002, 2000, 1996, 1995, 1992, 1990, 1986, 1980, 1975, 1970, 1965, 1962, 1958, 1952, 1947, 1937, 1932, 1927, 1922
1326 MONO	2020, 2017, 2014, 2010, 2005, 2002, 2000, 1996, 1995, 1992, 1990, 1986, 1980, 1975, 1970, 1965, 1962, 1958, 1952, 1947, 1942, 1932, 1927, 1922
1326 MONO	2020, 2017, 2014, 2010, 2005, 2002, 2000, 1996, 1995, 1992, 1990, 1986, 1980, 1975, 1970, 1965, 1962, 1958, 1952, 1947, 1942, 1937, 1932, 1922
1326 MONO	2020, 2017, 2014, 2010, 2005, 2002, 2000, 1996, 1995, 1992, 1990, 1986, 1980, 1975, 1970, 1965, 1962, 1958, 1952, 1947, 1942, 1937, 1932, 1927

FINDINGS

Address Researched	Address Not Identified in Research Source
1326 MONO	2020, 2017, 2014, 2010, 2005, 2002, 2000, 1996, 1995, 1992, 1990, 1986, 1980, 1975, 1970, 1965, 1962, 1958, 1952, 1942, 1937, 1932, 1927, 1922
1326 MONO ST	2020, 2017, 2014, 2010, 2005, 2002, 2000, 1996, 1995, 1992, 1990, 1986, 1980, 1975, 1970, 1965, 1962, 1958, 1952, 1947, 1942, 1937, 1927, 1922
1327 FRESNO	2020, 2017, 2014, 2010, 2005, 2002, 2000, 1996, 1995, 1992, 1990, 1986, 1980, 1975, 1970, 1965, 1962, 1952, 1947, 1942, 1937, 1932, 1927, 1922
1327 FRESNO	2020, 2017, 2014, 2010, 2005, 2002, 2000, 1996, 1995, 1992, 1990, 1986, 1980, 1975, 1970, 1965, 1962, 1958, 1947, 1942, 1937, 1932, 1927, 1922
1327 FRESNO	2020, 2017, 2014, 2010, 2005, 2002, 2000, 1996, 1995, 1992, 1990, 1986, 1980, 1975, 1970, 1965, 1962, 1958, 1952, 1947, 1942, 1937, 1932, 1922
1327 FRESNO	2020, 2017, 2014, 2010, 2005, 2002, 2000, 1996, 1995, 1992, 1990, 1986, 1980, 1975, 1970, 1965, 1962, 1958, 1952, 1947, 1942, 1937, 1932, 1927
1327 FRESNO	2020, 2017, 2014, 2010, 2005, 2002, 2000, 1996, 1995, 1992, 1990, 1986, 1980, 1975, 1970, 1965, 1962, 1958, 1952, 1947, 1942, 1937, 1927, 1922
1327 FRESNO	2020, 2017, 2014, 2010, 2005, 2002, 2000, 1996, 1995, 1992, 1990, 1986, 1980, 1975, 1970, 1965, 1962, 1958, 1952, 1942, 1937, 1932, 1927, 1922
1327 FRESNO	2020, 2017, 2014, 2010, 2005, 2002, 2000, 1996, 1995, 1992, 1990, 1986, 1980, 1975, 1970, 1965, 1962, 1958, 1952, 1947, 1937, 1932, 1927, 1922
1327 TULARE	2020, 2017, 2014, 2010, 2005, 2002, 2000, 1996, 1995, 1992, 1990, 1986, 1980, 1975, 1970, 1965, 1962, 1958, 1947, 1942, 1937, 1932, 1927, 1922
1327 TULARE	2020, 2017, 2014, 2010, 2005, 2002, 2000, 1996, 1995, 1992, 1990, 1986, 1980, 1975, 1970, 1965, 1962, 1952, 1947, 1942, 1937, 1932, 1927, 1922
1327 TULARE	2020, 2017, 2014, 2010, 2005, 2002, 2000, 1996, 1995, 1992, 1990, 1986, 1980, 1975, 1970, 1965, 1958, 1952, 1947, 1942, 1937, 1932, 1927, 1922
1327 TULARE	2020, 2017, 2014, 2010, 2005, 2002, 2000, 1996, 1995, 1992, 1990, 1986, 1980, 1975, 1970, 1965, 1962, 1958, 1952, 1947, 1937, 1932, 1927, 1922
1327 TULARE	2020, 2017, 2014, 2010, 2005, 2002, 2000, 1996, 1995, 1992, 1990, 1986, 1980, 1975, 1970, 1965, 1962, 1958, 1952, 1942, 1937, 1932, 1927, 1922
1327 TULARE	2020, 2017, 2014, 2010, 2005, 2002, 2000, 1996, 1995, 1992, 1990, 1986, 1980, 1975, 1970, 1965, 1962, 1958, 1952, 1947, 1942, 1937, 1927, 1922
1327 TULARE	2020, 2017, 2014, 2010, 2005, 2002, 2000, 1996, 1995, 1992, 1990, 1986, 1980, 1975, 1970, 1965, 1962, 1958, 1952, 1947, 1942, 1932, 1927, 1922
1327 TULARE	2020, 2017, 2014, 2010, 2005, 2002, 2000, 1996, 1995, 1992, 1990, 1986, 1980, 1975, 1970, 1965, 1962, 1958, 1952, 1947, 1942, 1937, 1932, 1922
1327 TULARE ST	2020, 2017, 2014, 2010, 2005, 2002, 2000, 1996, 1995, 1992, 1990, 1986, 1980, 1975, 1970, 1962, 1958, 1952, 1947, 1942, 1937, 1932, 1927, 1922
1329 FRESNO	2020, 2017, 2014, 2010, 2005, 2002, 2000, 1996, 1995, 1992, 1990, 1986, 1980, 1975, 1970, 1965, 1962, 1958, 1952, 1947, 1942, 1937, 1932, 1927
1329 FRESNO	2020, 2017, 2014, 2010, 2005, 2002, 2000, 1996, 1995, 1992, 1990, 1986, 1980, 1975, 1970, 1965, 1962, 1958, 1952, 1947, 1942, 1937, 1932, 1922
1329 KERN	2020, 2017, 2014, 2010, 2005, 2002, 2000, 1996, 1995, 1992, 1990, 1986, 1980, 1975, 1970, 1965, 1962, 1952, 1947, 1942, 1937, 1932, 1927, 1922
1329 KERN	2020, 2017, 2014, 2010, 2005, 2002, 2000, 1996, 1995, 1992, 1990, 1986, 1980, 1975, 1970, 1965, 1962, 1958, 1947, 1942, 1937, 1932, 1927, 1922

FINDINGS

Address Researched	Address Not Identified in Research Source
1329 KERN	2020, 2017, 2014, 2010, 2005, 2002, 2000, 1996, 1995, 1992, 1990, 1986, 1980, 1975, 1970, 1965, 1962, 1958, 1952, 1942, 1937, 1932, 1927, 1922
1330 FRESNO	2020, 2017, 2014, 2010, 2005, 2002, 2000, 1996, 1995, 1992, 1990, 1986, 1980, 1975, 1970, 1965, 1962, 1958, 1947, 1942, 1937, 1932, 1927, 1922
1330 FRESNO	2020, 2017, 2014, 2010, 2005, 2002, 2000, 1996, 1995, 1992, 1990, 1986, 1980, 1975, 1970, 1965, 1962, 1952, 1947, 1942, 1937, 1932, 1927, 1922
1330 FRESNO	2020, 2017, 2014, 2010, 2005, 2002, 2000, 1996, 1995, 1992, 1990, 1986, 1980, 1975, 1970, 1965, 1962, 1958, 1952, 1942, 1937, 1932, 1927, 1922
1330 FRESNO	2020, 2017, 2014, 2010, 2005, 2002, 2000, 1996, 1995, 1992, 1990, 1986, 1980, 1975, 1970, 1965, 1962, 1958, 1952, 1947, 1937, 1932, 1927, 1922
1330 FRESNO	2020, 2017, 2014, 2010, 2005, 2002, 2000, 1996, 1995, 1992, 1990, 1986, 1980, 1975, 1970, 1965, 1962, 1958, 1952, 1947, 1942, 1932, 1927, 1922
1330 FRESNO	2020, 2017, 2014, 2010, 2005, 2002, 2000, 1996, 1995, 1992, 1990, 1986, 1980, 1975, 1970, 1965, 1962, 1958, 1952, 1947, 1942, 1937, 1932, 1922
1330 FRESNO	2020, 2017, 2014, 2010, 2005, 2002, 2000, 1996, 1995, 1992, 1990, 1986, 1980, 1975, 1970, 1965, 1962, 1958, 1952, 1947, 1942, 1937, 1927, 1922
1330 FRESNO ST	2020, 2017, 2014, 2010, 2005, 2000, 1996, 1995, 1992, 1990, 1986, 1980, 1975, 1970, 1965, 1962, 1958, 1952, 1947, 1942, 1937, 1932, 1927, 1922
1331 FRESNO	2020, 2017, 2014, 2010, 2005, 2000, 1996, 1995, 1992, 1990, 1986, 1980, 1975, 1970, 1965, 1962, 1958, 1952, 1947, 1942, 1937, 1932, 1927, 1922
1331 FRESNO	2020, 2017, 2014, 2010, 2005, 2002, 2000, 1996, 1995, 1992, 1990, 1986, 1980, 1975, 1970, 1965, 1962, 1952, 1947, 1942, 1937, 1932, 1927, 1922
1331 FRESNO	2020, 2017, 2014, 2010, 2005, 2002, 2000, 1996, 1995, 1992, 1990, 1986, 1980, 1975, 1970, 1965, 1962, 1958, 1947, 1942, 1937, 1932, 1927, 1922
1331 FRESNO	2020, 2017, 2014, 2010, 2005, 2002, 2000, 1996, 1995, 1992, 1990, 1986, 1980, 1975, 1970, 1965, 1962, 1958, 1952, 1947, 1942, 1937, 1932, 1927, 1922
1331 FRESNO	2020, 2017, 2014, 2010, 2005, 2002, 2000, 1996, 1995, 1992, 1990, 1986, 1980, 1975, 1970, 1965, 1962, 1958, 1952, 1947, 1942, 1937, 1932, 1922
1331 FRESNO	2020, 2017, 2014, 2010, 2005, 2002, 2000, 1996, 1995, 1992, 1990, 1986, 1980, 1975, 1970, 1965, 1962, 1958, 1952, 1947, 1942, 1932, 1927, 1922
1331 FRESNO	2020, 2017, 2014, 2010, 2005, 2002, 2000, 1996, 1995, 1992, 1990, 1986, 1980, 1975, 1970, 1965, 1962, 1958, 1952, 1947, 1937, 1932, 1927, 1922
1331 FRESNO	2020, 2017, 2014, 2010, 2005, 2002, 2000, 1996, 1995, 1992, 1990, 1986, 1980, 1975, 1970, 1965, 1962, 1958, 1952, 1942, 1937, 1932, 1927, 1922
1331 FRESNO ST	2020, 2017, 2014, 2010, 2005, 2002, 2000, 1996, 1995, 1992, 1990, 1986, 1980, 1975, 1965, 1962, 1958, 1952, 1947, 1942, 1937, 1932, 1927, 1922
1331 FRESNO ST	2020, 2017, 2014, 2010, 2005, 2002, 2000, 1996, 1995, 1992, 1990, 1986, 1980, 1975, 1970, 1962, 1958, 1952, 1947, 1942, 1937, 1932, 1927, 1922
1331 TULARE	2020, 2017, 2014, 2010, 2005, 2002, 2000, 1996, 1995, 1992, 1990, 1986, 1980, 1975, 1970, 1965, 1962, 1958, 1947, 1942, 1937, 1932, 1927, 1922
1331 TULARE	2020, 2017, 2014, 2010, 2005, 2002, 2000, 1996, 1995, 1992, 1990, 1986, 1980, 1975, 1970, 1965, 1962, 1952, 1947, 1942, 1937, 1932, 1927, 1922
1331 TULARE	2020, 2017, 2014, 2010, 2005, 2002, 2000, 1996, 1995, 1992, 1990, 1986, 1980, 1975, 1970, 1965, 1962, 1958, 1952, 1942, 1937, 1932, 1927, 1922

FINDINGS

Address Researched	Address Not Identified in Research Source
1331 TULARE	2020, 2017, 2014, 2010, 2005, 2002, 2000, 1996, 1995, 1992, 1990, 1986, 1980, 1975, 1970, 1965, 1962, 1958, 1952, 1947, 1937, 1932, 1927, 1922
1331 TULARE	2020, 2017, 2014, 2010, 2005, 2002, 2000, 1996, 1995, 1992, 1990, 1986, 1980, 1975, 1970, 1965, 1962, 1958, 1952, 1947, 1942, 1937, 1932, 1922
1331 TULARE	2020, 2017, 2014, 2010, 2005, 2002, 2000, 1996, 1995, 1992, 1990, 1986, 1980, 1975, 1970, 1965, 1962, 1958, 1952, 1947, 1942, 1937, 1927, 1922
1331 TULARE	2020, 2017, 2014, 2010, 2005, 2002, 2000, 1996, 1995, 1992, 1990, 1986, 1980, 1975, 1970, 1965, 1962, 1958, 1952, 1947, 1942, 1932, 1927, 1922
1331 TULARE ST	2020, 2017, 2014, 2010, 2005, 2002, 2000, 1996, 1995, 1992, 1990, 1986, 1980, 1975, 1970, 1962, 1958, 1952, 1947, 1942, 1937, 1932, 1927, 1922
1332 MONO	2020, 2017, 2014, 2010, 2005, 2002, 2000, 1996, 1995, 1992, 1990, 1986, 1980, 1975, 1970, 1965, 1958, 1952, 1947, 1942, 1937, 1932, 1927, 1922
1332 MONO	2020, 2017, 2014, 2010, 2005, 2002, 2000, 1996, 1995, 1992, 1990, 1986, 1980, 1975, 1970, 1965, 1962, 1952, 1947, 1942, 1937, 1932, 1927, 1922
1332 MONO	2020, 2017, 2014, 2010, 2005, 2002, 2000, 1996, 1995, 1992, 1990, 1986, 1980, 1975, 1970, 1965, 1962, 1958, 1947, 1942, 1937, 1932, 1927, 1922
1332 MONO	2020, 2017, 2014, 2010, 2005, 2002, 2000, 1996, 1995, 1992, 1990, 1986, 1980, 1975, 1970, 1965, 1962, 1958, 1952, 1947, 1937, 1932, 1927, 1922
1332 MONO	2020, 2017, 2014, 2010, 2005, 2002, 2000, 1996, 1995, 1992, 1990, 1986, 1980, 1975, 1970, 1965, 1962, 1958, 1952, 1947, 1942, 1937, 1932, 1922
1332 MONO	2020, 2017, 2014, 2010, 2005, 2002, 2000, 1996, 1995, 1992, 1990, 1986, 1980, 1975, 1970, 1965, 1962, 1958, 1952, 1947, 1942, 1937, 1932, 1927
1332 MONO	2020, 2017, 2014, 2010, 2005, 2002, 2000, 1996, 1995, 1992, 1990, 1986, 1980, 1975, 1970, 1965, 1962, 1958, 1952, 1947, 1942, 1932, 1927, 1922
1332 MONO	2020, 2017, 2014, 2010, 2005, 2002, 2000, 1996, 1995, 1992, 1990, 1986, 1980, 1975, 1970, 1965, 1962, 1958, 1952, 1942, 1937, 1932, 1927, 1922
1332 MONO ST	2020, 2017, 2014, 2010, 2005, 2002, 2000, 1996, 1995, 1992, 1990, 1986, 1980, 1975, 1965, 1962, 1958, 1952, 1947, 1942, 1937, 1932, 1927, 1922
1332 MONO ST	2020, 2017, 2014, 2010, 2005, 2002, 2000, 1996, 1995, 1992, 1990, 1986, 1980, 1975, 1970, 1962, 1958, 1952, 1947, 1942, 1937, 1932, 1927, 1922
1332 MONO ST	2020, 2017, 2014, 2010, 2005, 2002, 2000, 1996, 1995, 1992, 1990, 1986, 1980, 1975, 1970, 1965, 1962, 1958, 1952, 1947, 1942, 1937, 1927, 1922
1332 TULARE	2020, 2017, 2014, 2010, 2005, 2002, 2000, 1996, 1995, 1992, 1990, 1986, 1980, 1975, 1970, 1965, 1962, 1958, 1952, 1947, 1937, 1932, 1927, 1922
1333 FRESNO	2020, 2017, 2014, 2010, 2005, 2002, 2000, 1996, 1995, 1992, 1990, 1986, 1980, 1975, 1970, 1965, 1962, 1952, 1947, 1942, 1937, 1932, 1927, 1922
1333 FRESNO	2020, 2017, 2014, 2010, 2005, 2002, 2000, 1996, 1995, 1992, 1990, 1986, 1980, 1975, 1970, 1965, 1962, 1958, 1952, 1947, 1937, 1932, 1927, 1922
1333 FRESNO	2020, 2017, 2014, 2010, 2005, 2002, 2000, 1996, 1995, 1992, 1990, 1986, 1980, 1975, 1970, 1965, 1962, 1958, 1952, 1947, 1942, 1932, 1927, 1922
1333 FRESNO	2020, 2017, 2014, 2010, 2005, 2002, 2000, 1996, 1995, 1992, 1990, 1986, 1980, 1975, 1970, 1965, 1962, 1958, 1952, 1947, 1942, 1937, 1932, 1922
1333 FRESNO	2020, 2017, 2014, 2010, 2005, 2002, 2000, 1996, 1995, 1992, 1990, 1986, 1980, 1975, 1970, 1965, 1962, 1958, 1952, 1947, 1942, 1937, 1927, 1922

FINDINGS

Address Researched	Address Not Identified in Research Source
1333 FRESNO ST	2020, 2017, 2014, 2010, 2005, 2002, 2000, 1996, 1995, 1992, 1990, 1986, 1980, 1975, 1970, 1962, 1958, 1952, 1947, 1942, 1937, 1932, 1927, 1922
1333 FRESNO ST	2020, 2017, 2014, 2010, 2005, 2002, 2000, 1996, 1995, 1992, 1990, 1986, 1980, 1975, 1965, 1962, 1958, 1952, 1947, 1942, 1937, 1932, 1927, 1922
1333 KERN	2020, 2017, 2014, 2010, 2005, 2002, 2000, 1996, 1995, 1992, 1990, 1986, 1980, 1975, 1970, 1965, 1958, 1952, 1947, 1942, 1937, 1932, 1927, 1922
1333 KERN	2020, 2017, 2014, 2010, 2005, 2002, 2000, 1996, 1995, 1992, 1990, 1986, 1980, 1975, 1970, 1965, 1962, 1952, 1947, 1942, 1937, 1932, 1927, 1922
1333 KERN	2020, 2017, 2014, 2010, 2005, 2002, 2000, 1996, 1995, 1992, 1990, 1986, 1980, 1975, 1970, 1965, 1962, 1958, 1947, 1942, 1937, 1932, 1927, 1922
1333 KERN	2020, 2017, 2014, 2010, 2005, 2002, 2000, 1996, 1995, 1992, 1990, 1986, 1980, 1975, 1970, 1965, 1962, 1958, 1952, 1947, 1942, 1937, 1927, 1922
1333 KERN	2020, 2017, 2014, 2010, 2005, 2002, 2000, 1996, 1995, 1992, 1990, 1986, 1980, 1975, 1970, 1965, 1962, 1958, 1952, 1947, 1942, 1932, 1927, 1922
1333 KERN	2020, 2017, 2014, 2010, 2005, 2002, 2000, 1996, 1995, 1992, 1990, 1986, 1980, 1975, 1970, 1965, 1962, 1958, 1952, 1947, 1937, 1932, 1927, 1922
1333 KERN	2020, 2017, 2014, 2010, 2005, 2002, 2000, 1996, 1995, 1992, 1990, 1986, 1980, 1975, 1970, 1965, 1962, 1958, 1952, 1942, 1937, 1932, 1927, 1922
1333 KERN ST	2020, 2017, 2014, 2010, 2005, 2002, 2000, 1996, 1995, 1992, 1990, 1986, 1980, 1975, 1970, 1962, 1958, 1952, 1947, 1942, 1937, 1932, 1927, 1922
1333 KERN ST	2020, 2017, 2014, 2010, 2005, 2002, 2000, 1996, 1995, 1992, 1990, 1986, 1980, 1975, 1965, 1962, 1958, 1952, 1947, 1942, 1937, 1932, 1927, 1922
1333 KERN ST	2020, 2017, 2014, 2010, 2005, 2000, 1996, 1995, 1992, 1990, 1986, 1980, 1975, 1970, 1965, 1962, 1958, 1952, 1947, 1942, 1937, 1932, 1927, 1922
1333 KERN ST	2020, 2017, 2014, 2010, 2005, 2002, 2000, 1995, 1992, 1990, 1986, 1980, 1975, 1970, 1965, 1962, 1958, 1952, 1947, 1942, 1937, 1932, 1927, 1922
1333 KERN ST	2020, 2017, 2014, 2010, 2005, 2002, 1996, 1995, 1992, 1990, 1986, 1980, 1975, 1970, 1965, 1962, 1958, 1952, 1947, 1942, 1937, 1932, 1927, 1922
1333 KERN ST	2020, 2017, 2014, 2010, 2005, 2002, 2000, 1996, 1992, 1990, 1986, 1980, 1975, 1970, 1965, 1962, 1958, 1952, 1947, 1942, 1937, 1932, 1927, 1922
1333 KERN ST	2020, 2014, 2010, 2005, 2002, 2000, 1996, 1995, 1992, 1990, 1986, 1980, 1975, 1970, 1965, 1962, 1958, 1952, 1947, 1942, 1937, 1932, 1927, 1922
1333 KERN ST	2020, 2017, 2010, 2005, 2002, 2000, 1996, 1995, 1992, 1990, 1986, 1980, 1975, 1970, 1965, 1962, 1958, 1952, 1947, 1942, 1937, 1932, 1927, 1922
1333 KERN ST	2017, 2014, 2010, 2005, 2002, 2000, 1996, 1995, 1992, 1990, 1986, 1980, 1975, 1970, 1965, 1962, 1958, 1952, 1947, 1942, 1937, 1932, 1927, 1922
1333 KERN ST	2020, 2017, 2014, 2005, 2002, 2000, 1996, 1995, 1992, 1990, 1986, 1980, 1975, 1970, 1965, 1962, 1958, 1952, 1947, 1942, 1937, 1932, 1927, 1922
1333 KERN ST	2020, 2017, 2014, 2010, 2002, 2000, 1996, 1995, 1992, 1990, 1986, 1980, 1975, 1970, 1965, 1962, 1958, 1952, 1947, 1942, 1937, 1932, 1927, 1922
1333 KERN ST	2020, 2017, 2014, 2010, 2005, 2002, 2000, 1996, 1995, 1992, 1986, 1980, 1975, 1970, 1965, 1962, 1958, 1952, 1947, 1942, 1937, 1932, 1927, 1922
1333 KERN ST	2020, 2017, 2014, 2010, 2005, 2002, 2000, 1996, 1995, 1990, 1986, 1980, 1975, 1970, 1965, 1962, 1958, 1952, 1947, 1942, 1937, 1932, 1927, 1922

FINDINGS

Address Researched	Address Not Identified in Research Source
1333 KERN ST	2020, 2017, 2014, 2010, 2005, 2002, 2000, 1996, 1995, 1992, 1990, 1980, 1975, 1970, 1965, 1962, 1958, 1952, 1947, 1942, 1937, 1932, 1927, 1922
1333 KERN ST	2020, 2017, 2014, 2010, 2005, 2002, 2000, 1996, 1995, 1992, 1990, 1986, 1975, 1970, 1965, 1962, 1958, 1952, 1947, 1942, 1937, 1932, 1927, 1922
1333 KERN ST	2020, 2017, 2014, 2010, 2005, 2002, 2000, 1996, 1995, 1992, 1990, 1986, 1980, 1970, 1965, 1962, 1958, 1952, 1947, 1942, 1937, 1932, 1927, 1922
1333 TULARE	2020, 2017, 2014, 2010, 2005, 2002, 2000, 1996, 1995, 1992, 1990, 1986, 1980, 1975, 1970, 1965, 1962, 1958, 1947, 1942, 1937, 1932, 1927, 1922
1335 FRESNO	2020, 2017, 2014, 2010, 2005, 2002, 2000, 1996, 1995, 1992, 1990, 1986, 1980, 1975, 1970, 1965, 1962, 1958, 1947, 1942, 1937, 1932, 1927, 1922
1335 FRESNO	2020, 2017, 2014, 2010, 2005, 2002, 2000, 1996, 1995, 1992, 1990, 1986, 1980, 1975, 1970, 1965, 1962, 1952, 1947, 1942, 1937, 1932, 1927, 1922
1335 FRESNO	2020, 2017, 2014, 2010, 2005, 2002, 2000, 1996, 1995, 1992, 1990, 1986, 1980, 1975, 1970, 1965, 1962, 1958, 1952, 1942, 1937, 1932, 1927, 1922
1335 FRESNO	2020, 2017, 2014, 2010, 2005, 2002, 2000, 1996, 1995, 1992, 1990, 1986, 1980, 1975, 1970, 1965, 1962, 1958, 1952, 1947, 1937, 1932, 1927, 1922
1335 FRESNO	2020, 2017, 2014, 2010, 2005, 2002, 2000, 1996, 1995, 1992, 1990, 1986, 1980, 1975, 1970, 1965, 1962, 1958, 1952, 1947, 1942, 1932, 1927, 1922
1335 FRESNO	2020, 2017, 2014, 2010, 2005, 2002, 2000, 1996, 1995, 1992, 1990, 1986, 1980, 1975, 1970, 1965, 1962, 1958, 1952, 1947, 1942, 1937, 1927, 1922
1335 FRESNO	2020, 2017, 2014, 2010, 2005, 2002, 2000, 1996, 1995, 1992, 1990, 1986, 1980, 1975, 1970, 1965, 1962, 1958, 1952, 1947, 1942, 1937, 1932, 1922
1335 FRESNO ST	2020, 2017, 2014, 2010, 2005, 2002, 2000, 1996, 1995, 1992, 1990, 1986, 1980, 1975, 1965, 1962, 1958, 1952, 1947, 1942, 1937, 1932, 1927, 1922
1335 FRESNO ST	2020, 2017, 2014, 2010, 2005, 2002, 2000, 1996, 1995, 1992, 1990, 1986, 1980, 1975, 1970, 1962, 1958, 1952, 1947, 1942, 1937, 1932, 1927, 1922
1335 TULARE	2020, 2017, 2014, 2010, 2005, 2002, 2000, 1996, 1995, 1992, 1990, 1986, 1980, 1975, 1970, 1965, 1962, 1952, 1947, 1942, 1937, 1932, 1927, 1922
1335 TULARE	2020, 2017, 2014, 2010, 2005, 2002, 2000, 1996, 1995, 1992, 1990, 1986, 1980, 1975, 1970, 1965, 1962, 1958, 1947, 1942, 1937, 1932, 1927, 1922
1335 TULARE	2020, 2017, 2014, 2010, 2005, 2002, 2000, 1996, 1995, 1992, 1990, 1986, 1980, 1975, 1970, 1965, 1962, 1958, 1952, 1947, 1942, 1937, 1932, 1922
1335 TULARE	2020, 2017, 2014, 2010, 2005, 2002, 2000, 1996, 1995, 1992, 1990, 1986, 1980, 1975, 1970, 1965, 1962, 1958, 1952, 1947, 1942, 1937, 1927, 1922
1335 TULARE	2020, 2017, 2014, 2010, 2005, 2002, 2000, 1996, 1995, 1992, 1990, 1986, 1980, 1975, 1970, 1965, 1962, 1958, 1952, 1947, 1942, 1932, 1927, 1922
1335 TULARE	2020, 2017, 2014, 2010, 2005, 2002, 2000, 1996, 1995, 1992, 1990, 1986, 1980, 1975, 1970, 1965, 1962, 1958, 1952, 1947, 1937, 1932, 1927, 1922
1335 TULARE	2020, 2017, 2014, 2010, 2005, 2002, 2000, 1996, 1995, 1992, 1990, 1986, 1980, 1975, 1970, 1965, 1962, 1958, 1952, 1942, 1937, 1932, 1927, 1922
1335 TULARE ST	2020, 2017, 2014, 2010, 2005, 2002, 2000, 1996, 1995, 1992, 1990, 1986, 1980, 1975, 1970, 1962, 1958, 1952, 1947, 1942, 1937, 1932, 1927, 1922
1336 TULARE	2020, 2017, 2014, 2010, 2005, 2002, 2000, 1996, 1995, 1992, 1990, 1986, 1980, 1975, 1970, 1965, 1962, 1958, 1947, 1942, 1937, 1932, 1927, 1922

FINDINGS

Address Researched	Address Not Identified in Research Source
1336 TULARE	2020, 2017, 2014, 2010, 2005, 2002, 2000, 1996, 1995, 1992, 1990, 1986, 1980, 1975, 1970, 1965, 1962, 1952, 1947, 1942, 1937, 1932, 1927, 1922
1336 TULARE	2020, 2017, 2014, 2010, 2005, 2002, 2000, 1996, 1995, 1992, 1990, 1986, 1980, 1975, 1970, 1965, 1962, 1958, 1952, 1942, 1937, 1932, 1927, 1922
1336 TULARE	2020, 2017, 2014, 2010, 2005, 2002, 2000, 1996, 1995, 1992, 1990, 1986, 1980, 1975, 1970, 1965, 1962, 1958, 1952, 1947, 1937, 1932, 1927, 1922
1336 TULARE	2020, 2017, 2014, 2010, 2005, 2002, 2000, 1996, 1995, 1992, 1990, 1986, 1980, 1975, 1970, 1965, 1962, 1958, 1952, 1947, 1942, 1932, 1927, 1922
1336 TULARE	2020, 2017, 2014, 2010, 2005, 2002, 2000, 1996, 1995, 1992, 1990, 1986, 1980, 1975, 1970, 1965, 1962, 1958, 1952, 1947, 1942, 1937, 1927, 1922
1336 TULARE	2020, 2017, 2014, 2010, 2005, 2002, 2000, 1996, 1995, 1992, 1990, 1986, 1980, 1975, 1970, 1965, 1962, 1958, 1952, 1947, 1942, 1937, 1932, 1922
1337 FRESNO	2020, 2017, 2014, 2010, 2005, 2002, 2000, 1996, 1995, 1992, 1990, 1986, 1980, 1975, 1970, 1965, 1962, 1958, 1947, 1942, 1937, 1932, 1927, 1922
1337 FRESNO	2020, 2017, 2014, 2010, 2005, 2002, 2000, 1996, 1995, 1992, 1990, 1986, 1980, 1975, 1970, 1965, 1962, 1958, 1952, 1947, 1942, 1937, 1932, 1927
1337 FRESNO	2020, 2017, 2014, 2010, 2005, 2002, 2000, 1996, 1995, 1992, 1990, 1986, 1980, 1975, 1970, 1965, 1962, 1958, 1952, 1947, 1942, 1937, 1932, 1922
1337 FRESNO	2020, 2017, 2014, 2010, 2005, 2002, 2000, 1996, 1995, 1992, 1990, 1986, 1980, 1975, 1970, 1965, 1962, 1958, 1952, 1947, 1942, 1937, 1927, 1922
1337 FRESNO	2020, 2017, 2014, 2010, 2005, 2002, 2000, 1996, 1995, 1992, 1990, 1986, 1980, 1975, 1970, 1965, 1962, 1958, 1952, 1947, 1937, 1932, 1927, 1922
1337 FRESNO	2020, 2017, 2014, 2010, 2005, 2002, 2000, 1996, 1995, 1992, 1990, 1986, 1980, 1975, 1970, 1965, 1962, 1958, 1952, 1947, 1942, 1932, 1927, 1922
1337 FRESNO	2020, 2017, 2014, 2010, 2005, 2002, 2000, 1996, 1995, 1992, 1990, 1986, 1980, 1975, 1970, 1965, 1962, 1958, 1952, 1942, 1937, 1932, 1927, 1922
1337 FRESNO ST	2020, 2017, 2014, 2010, 2005, 2002, 2000, 1996, 1995, 1992, 1990, 1986, 1980, 1975, 1970, 1962, 1958, 1952, 1947, 1942, 1937, 1932, 1927, 1922
1337 FRESNO ST	2020, 2017, 2014, 2010, 2005, 2002, 2000, 1996, 1995, 1992, 1990, 1986, 1980, 1975, 1965, 1962, 1958, 1952, 1947, 1942, 1937, 1932, 1927, 1922
1337 TULARE	2020, 2017, 2014, 2010, 2005, 2002, 2000, 1996, 1995, 1992, 1990, 1986, 1980, 1975, 1970, 1965, 1958, 1952, 1947, 1942, 1937, 1932, 1927, 1922
1337 TULARE	2020, 2017, 2014, 2010, 2005, 2002, 2000, 1996, 1995, 1992, 1990, 1986, 1980, 1975, 1970, 1965, 1962, 1958, 1947, 1942, 1937, 1932, 1927, 1922
1337 TULARE	2020, 2017, 2014, 2010, 2005, 2002, 2000, 1996, 1995, 1992, 1990, 1986, 1980, 1975, 1970, 1965, 1962, 1952, 1947, 1942, 1937, 1932, 1927, 1922
1337 TULARE	2020, 2017, 2014, 2010, 2005, 2002, 2000, 1996, 1995, 1992, 1990, 1986, 1980, 1975, 1970, 1965, 1962, 1958, 1952, 1942, 1937, 1932, 1927, 1922
1337 TULARE	2020, 2017, 2014, 2010, 2005, 2002, 2000, 1996, 1995, 1992, 1990, 1986, 1980, 1975, 1970, 1965, 1962, 1958, 1952, 1947, 1937, 1932, 1927, 1922
1337 TULARE	2020, 2017, 2014, 2010, 2005, 2002, 2000, 1996, 1995, 1992, 1990, 1986, 1980, 1975, 1970, 1965, 1962, 1958, 1952, 1947, 1942, 1937, 1927, 1922
1337 TULARE	2020, 2017, 2014, 2010, 2005, 2002, 2000, 1996, 1995, 1992, 1990, 1986, 1980, 1975, 1970, 1965, 1962, 1958, 1952, 1947, 1942, 1932, 1927, 1922

FINDINGS

Address Researched	Address Not Identified in Research Source
1337 TULARE	2020, 2017, 2014, 2010, 2005, 2002, 2000, 1996, 1995, 1992, 1990, 1986, 1980, 1975, 1970, 1965, 1962, 1958, 1952, 1947, 1942, 1937, 1932, 1922
1337 TULARE ST	2020, 2017, 2014, 2010, 2005, 2002, 2000, 1996, 1995, 1992, 1990, 1986, 1980, 1975, 1970, 1962, 1958, 1952, 1947, 1942, 1937, 1932, 1927, 1922
1338 TULARE	2020, 2017, 2014, 2010, 2005, 2002, 2000, 1996, 1995, 1992, 1990, 1986, 1980, 1975, 1970, 1965, 1962, 1958, 1952, 1947, 1942, 1937, 1932, 1922
1338 TULARE	2020, 2017, 2014, 2010, 2005, 2002, 2000, 1996, 1995, 1992, 1990, 1986, 1980, 1975, 1970, 1965, 1962, 1958, 1952, 1947, 1942, 1932, 1927, 1922
1338 TULARE	2020, 2017, 2014, 2010, 2005, 2002, 2000, 1996, 1995, 1992, 1990, 1986, 1980, 1975, 1970, 1965, 1962, 1958, 1952, 1947, 1942, 1937, 1927, 1922
1338 TULARE	2020, 2017, 2014, 2010, 2005, 2002, 2000, 1996, 1995, 1992, 1990, 1986, 1980, 1975, 1970, 1965, 1962, 1958, 1952, 1947, 1937, 1932, 1927, 1922
1339 FRESNO	2020, 2017, 2014, 2010, 2005, 2002, 2000, 1996, 1995, 1992, 1990, 1986, 1980, 1975, 1970, 1965, 1962, 1958, 1952, 1947, 1942, 1937, 1927, 1922
1339 FRESNO	2020, 2017, 2014, 2010, 2005, 2002, 2000, 1996, 1995, 1992, 1990, 1986, 1980, 1975, 1970, 1965, 1962, 1958, 1952, 1947, 1942, 1937, 1932, 1922
1339 KERN	2020, 2017, 2014, 2010, 2005, 2002, 2000, 1996, 1995, 1992, 1990, 1986, 1980, 1975, 1970, 1965, 1958, 1952, 1947, 1942, 1937, 1932, 1927, 1922
1339 KERN	2020, 2017, 2014, 2010, 2005, 2002, 2000, 1996, 1995, 1992, 1990, 1986, 1980, 1975, 1970, 1965, 1962, 1952, 1947, 1942, 1937, 1932, 1927, 1922
1339 KERN	2020, 2017, 2014, 2010, 2005, 2002, 2000, 1996, 1995, 1992, 1990, 1986, 1980, 1975, 1970, 1965, 1962, 1958, 1947, 1942, 1937, 1932, 1927, 1922
1339 KERN	2020, 2017, 2014, 2010, 2005, 2002, 2000, 1996, 1995, 1992, 1990, 1986, 1980, 1975, 1970, 1965, 1962, 1958, 1952, 1947, 1942, 1937, 1927, 1922
1339 KERN	2020, 2017, 2014, 2010, 2005, 2002, 2000, 1996, 1995, 1992, 1990, 1986, 1980, 1975, 1970, 1965, 1962, 1958, 1952, 1947, 1942, 1932, 1927, 1922
1339 KERN	2020, 2017, 2014, 2010, 2005, 2002, 2000, 1996, 1995, 1992, 1990, 1986, 1980, 1975, 1970, 1965, 1962, 1958, 1952, 1947, 1937, 1932, 1927, 1922
1339 KERN	2020, 2017, 2014, 2010, 2005, 2002, 2000, 1996, 1995, 1992, 1990, 1986, 1980, 1975, 1970, 1965, 1962, 1958, 1952, 1942, 1937, 1932, 1927, 1922
1339 TULARE	2020, 2017, 2014, 2010, 2005, 2002, 2000, 1996, 1995, 1992, 1990, 1986, 1980, 1975, 1970, 1965, 1962, 1958, 1947, 1942, 1937, 1932, 1927, 1922
1339 TULARE	2020, 2017, 2014, 2010, 2005, 2002, 2000, 1996, 1995, 1992, 1990, 1986, 1980, 1975, 1970, 1965, 1962, 1952, 1947, 1942, 1937, 1932, 1927, 1922
1339 TULARE	2020, 2017, 2014, 2010, 2005, 2002, 2000, 1996, 1995, 1992, 1990, 1986, 1980, 1975, 1970, 1965, 1958, 1952, 1947, 1942, 1937, 1932, 1927, 1922
1339 TULARE	2020, 2017, 2014, 2010, 2005, 2002, 2000, 1996, 1995, 1992, 1990, 1986, 1980, 1975, 1970, 1965, 1962, 1958, 1952, 1942, 1937, 1932, 1927, 1922
1339 TULARE	2020, 2017, 2014, 2010, 2005, 2002, 2000, 1996, 1995, 1992, 1990, 1986, 1980, 1975, 1970, 1965, 1962, 1958, 1952, 1947, 1942, 1937, 1927, 1922
1339 TULARE	2020, 2017, 2014, 2010, 2005, 2002, 2000, 1996, 1995, 1992, 1990, 1986, 1980, 1975, 1970, 1965, 1962, 1958, 1952, 1947, 1942, 1937, 1932, 1922
1339 TULARE ST	2020, 2017, 2014, 2010, 2005, 2002, 2000, 1996, 1995, 1992, 1990, 1986, 1980, 1975, 1970, 1962, 1958, 1952, 1947, 1942, 1937, 1932, 1927, 1922

FINDINGS

Address Researched	Address Not Identified in Research Source
1340 FRESNO ST	2017, 2014, 2010, 2005, 2002, 2000, 1996, 1995, 1992, 1990, 1986, 1980, 1975, 1970, 1965, 1962, 1958, 1952, 1947, 1942, 1937, 1932, 1927, 1922
1340 FRESNO ST	2020, 2017, 2010, 2005, 2002, 2000, 1996, 1995, 1992, 1990, 1986, 1980, 1975, 1970, 1965, 1962, 1958, 1952, 1947, 1942, 1937, 1932, 1927, 1922
1340 FRESNO ST	2020, 2014, 2010, 2005, 2002, 2000, 1996, 1995, 1992, 1990, 1986, 1980, 1975, 1970, 1965, 1962, 1958, 1952, 1947, 1942, 1937, 1932, 1927, 1922
1340 KERN	2020, 2017, 2014, 2010, 2005, 2002, 2000, 1996, 1995, 1992, 1990, 1986, 1980, 1975, 1970, 1965, 1958, 1952, 1947, 1942, 1937, 1932, 1927, 1922
1340 KERN	2020, 2017, 2014, 2010, 2005, 2002, 2000, 1996, 1995, 1992, 1990, 1986, 1980, 1975, 1970, 1965, 1962, 1952, 1947, 1942, 1937, 1932, 1927, 1922
1340 KERN	2020, 2017, 2014, 2010, 2005, 2002, 2000, 1996, 1995, 1992, 1990, 1986, 1980, 1975, 1970, 1965, 1962, 1958, 1947, 1942, 1937, 1932, 1927, 1922
1340 KERN	2020, 2017, 2014, 2010, 2005, 2002, 2000, 1996, 1995, 1992, 1990, 1986, 1980, 1975, 1970, 1965, 1962, 1958, 1952, 1947, 1942, 1937, 1927, 1922
1340 KERN	2020, 2017, 2014, 2010, 2005, 2002, 2000, 1996, 1995, 1992, 1990, 1986, 1980, 1975, 1970, 1965, 1962, 1958, 1952, 1947, 1942, 1932, 1927, 1922
1340 KERN	2020, 2017, 2014, 2010, 2005, 2002, 2000, 1996, 1995, 1992, 1990, 1986, 1980, 1975, 1970, 1965, 1962, 1958, 1952, 1942, 1937, 1932, 1927, 1922
1340 KERN	2020, 2017, 2014, 2010, 2005, 2002, 2000, 1996, 1995, 1992, 1990, 1986, 1980, 1975, 1970, 1965, 1962, 1958, 1952, 1947, 1937, 1932, 1927, 1922
1340 KERN ST	2020, 2017, 2014, 2010, 2005, 2002, 2000, 1996, 1995, 1992, 1990, 1986, 1980, 1975, 1970, 1962, 1958, 1952, 1947, 1942, 1937, 1932, 1927, 1922
1340 KERN ST	2020, 2017, 2014, 2010, 2005, 2002, 2000, 1996, 1995, 1992, 1990, 1986, 1980, 1975, 1965, 1962, 1958, 1952, 1947, 1942, 1937, 1932, 1927, 1922
1340 KERN ST	2020, 2014, 2010, 2005, 2002, 2000, 1996, 1995, 1992, 1990, 1986, 1980, 1975, 1970, 1965, 1962, 1958, 1952, 1947, 1942, 1937, 1932, 1927, 1922
1340 KERN ST	2020, 2017, 2010, 2005, 2002, 2000, 1996, 1995, 1992, 1990, 1986, 1980, 1975, 1970, 1965, 1962, 1958, 1952, 1947, 1942, 1937, 1932, 1927, 1922
1340 KERN ST	2017, 2014, 2010, 2005, 2002, 2000, 1996, 1995, 1992, 1990, 1986, 1980, 1975, 1970, 1965, 1962, 1958, 1952, 1947, 1942, 1937, 1932, 1927, 1922
1340 KERN ST	2020, 2017, 2014, 2010, 2002, 2000, 1996, 1995, 1992, 1990, 1986, 1980, 1975, 1970, 1965, 1962, 1958, 1952, 1947, 1942, 1937, 1932, 1927, 1922
1340 KERN ST	2020, 2017, 2014, 2005, 2002, 2000, 1996, 1995, 1992, 1990, 1986, 1980, 1975, 1970, 1965, 1962, 1958, 1952, 1947, 1942, 1937, 1932, 1927, 1922
1340 KERN ST	2020, 2017, 2014, 2010, 2005, 2002, 2000, 1996, 1992, 1990, 1986, 1980, 1975, 1970, 1965, 1962, 1958, 1952, 1947, 1942, 1937, 1932, 1927, 1922
1340 KERN ST	2020, 2017, 2014, 2010, 2005, 2002, 1996, 1995, 1992, 1990, 1986, 1980, 1975, 1970, 1965, 1962, 1958, 1952, 1947, 1942, 1937, 1932, 1927, 1922
1340 KERN ST	2020, 2017, 2014, 2010, 2005, 2002, 2000, 1995, 1992, 1990, 1986, 1980, 1975, 1970, 1965, 1962, 1958, 1952, 1947, 1942, 1937, 1932, 1927, 1922
1340 KERN ST	2020, 2017, 2014, 2010, 2005, 2000, 1996, 1995, 1992, 1990, 1986, 1980, 1975, 1970, 1965, 1962, 1958, 1952, 1947, 1942, 1937, 1932, 1927, 1922
1340 KERN ST	2020, 2017, 2014, 2010, 2005, 2002, 2000, 1996, 1995, 1992, 1990, 1986, 1980, 1970, 1965, 1962, 1958, 1952, 1947, 1942, 1937, 1932, 1927, 1922

FINDINGS

Address Researched	Address Not Identified in Research Source
1340 KERN ST	2020, 2017, 2014, 2010, 2005, 2002, 2000, 1996, 1995, 1992, 1990, 1986, 1975, 1970, 1965, 1962, 1958, 1952, 1947, 1942, 1937, 1932, 1927, 1922
1340 KERN ST	2020, 2017, 2014, 2010, 2005, 2002, 2000, 1996, 1995, 1992, 1990, 1980, 1975, 1970, 1965, 1962, 1958, 1952, 1947, 1942, 1937, 1932, 1927, 1922
1340 KERN ST	2020, 2017, 2014, 2010, 2005, 2002, 2000, 1996, 1995, 1990, 1986, 1980, 1975, 1970, 1965, 1962, 1958, 1952, 1947, 1942, 1937, 1932, 1927, 1922
1340 KERN ST	2020, 2017, 2014, 2010, 2005, 2002, 2000, 1996, 1995, 1992, 1986, 1980, 1975, 1970, 1965, 1962, 1958, 1952, 1947, 1942, 1937, 1932, 1927, 1922
1340 MARIPOSA	2020, 2017, 2014, 2010, 2005, 2002, 2000, 1996, 1995, 1992, 1990, 1986, 1980, 1975, 1970, 1965, 1962, 1958, 1947, 1942, 1937, 1932, 1927, 1922
1340 MARIPOSA	2020, 2017, 2014, 2010, 2005, 2002, 2000, 1996, 1995, 1992, 1990, 1986, 1980, 1975, 1970, 1965, 1962, 1952, 1947, 1942, 1937, 1932, 1927, 1922
1340 MARIPOSA	2020, 2017, 2014, 2010, 2005, 2002, 2000, 1996, 1995, 1992, 1990, 1986, 1980, 1975, 1970, 1965, 1958, 1952, 1947, 1942, 1937, 1932, 1927, 1922
1340 MARIPOSA	2020, 2017, 2014, 2010, 2005, 2002, 2000, 1996, 1995, 1992, 1990, 1986, 1980, 1975, 1970, 1965, 1962, 1958, 1952, 1942, 1937, 1932, 1927, 1922
1340 MARIPOSA ST	2020, 2017, 2014, 2010, 2005, 2002, 2000, 1996, 1995, 1992, 1990, 1986, 1980, 1975, 1965, 1962, 1958, 1952, 1947, 1942, 1937, 1932, 1927, 1922
1340 MARIPOSA ST	2020, 2017, 2014, 2010, 2005, 2002, 2000, 1996, 1995, 1992, 1990, 1986, 1980, 1975, 1970, 1962, 1958, 1952, 1947, 1942, 1937, 1932, 1927, 1922
1340 MARIPOSA ST	2020, 2017, 2014, 2010, 2005, 2002, 2000, 1996, 1995, 1992, 1990, 1986, 1975, 1970, 1965, 1962, 1958, 1952, 1947, 1942, 1937, 1932, 1927, 1922
1340 MARIPOSA ST	2020, 2017, 2014, 2010, 2005, 2002, 2000, 1996, 1995, 1992, 1990, 1986, 1980, 1970, 1965, 1962, 1958, 1952, 1947, 1942, 1937, 1932, 1927, 1922
1340 MARIPOSA ST	2020, 2017, 2014, 2010, 2002, 2000, 1996, 1995, 1992, 1990, 1986, 1980, 1975, 1970, 1965, 1962, 1958, 1952, 1947, 1942, 1937, 1932, 1927, 1922
1340 MARIPOSA ST	2020, 2017, 2014, 2005, 2002, 2000, 1996, 1995, 1992, 1990, 1986, 1980, 1975, 1970, 1965, 1962, 1958, 1952, 1947, 1942, 1937, 1932, 1927, 1922
1340 MARIPOSA ST	2020, 2017, 2010, 2005, 2002, 2000, 1996, 1995, 1992, 1990, 1986, 1980, 1975, 1970, 1965, 1962, 1958, 1952, 1947, 1942, 1937, 1932, 1927, 1922
1340 MARIPOSA ST	2017, 2014, 2010, 2005, 2002, 2000, 1996, 1995, 1992, 1990, 1986, 1980, 1975, 1970, 1965, 1962, 1958, 1952, 1947, 1942, 1937, 1932, 1927, 1922
1340 MARIPOSA ST	2020, 2014, 2010, 2005, 2002, 2000, 1996, 1995, 1992, 1990, 1986, 1980, 1975, 1970, 1965, 1962, 1958, 1952, 1947, 1942, 1937, 1932, 1927, 1922
1340 TULARE	2020, 2017, 2014, 2010, 2005, 2002, 2000, 1996, 1995, 1992, 1990, 1986, 1980, 1975, 1970, 1965, 1962, 1958, 1947, 1942, 1937, 1932, 1927, 1922
1341 KERN	2020, 2017, 2014, 2010, 2005, 2002, 2000, 1996, 1995, 1992, 1990, 1986, 1980, 1975, 1970, 1965, 1962, 1958, 1947, 1942, 1937, 1932, 1927, 1922
1341 KERN	2020, 2017, 2014, 2010, 2005, 2002, 2000, 1996, 1995, 1992, 1990, 1986, 1980, 1975, 1970, 1965, 1962, 1952, 1947, 1942, 1937, 1932, 1927, 1922
1341 KERN	2020, 2017, 2014, 2010, 2005, 2002, 2000, 1996, 1995, 1992, 1990, 1986, 1980, 1975, 1970, 1965, 1958, 1952, 1947, 1942, 1937, 1932, 1927, 1922
1341 KERN	2020, 2017, 2014, 2010, 2005, 2002, 2000, 1996, 1995, 1992, 1990, 1986, 1980, 1975, 1970, 1965, 1962, 1958, 1952, 1947, 1937, 1932, 1927, 1922

FINDINGS

Address Researched	Address Not Identified in Research Source
1341 KERN	2020, 2017, 2014, 2010, 2005, 2002, 2000, 1996, 1995, 1992, 1990, 1986, 1980, 1975, 1970, 1965, 1962, 1958, 1952, 1942, 1937, 1932, 1927, 1922
1341 KERN	2020, 2017, 2014, 2010, 2005, 2002, 2000, 1996, 1995, 1992, 1990, 1986, 1980, 1975, 1970, 1965, 1962, 1958, 1952, 1947, 1942, 1932, 1927, 1922
1341 KERN ST	2020, 2017, 2014, 2010, 2005, 2002, 2000, 1996, 1995, 1992, 1990, 1986, 1980, 1975, 1970, 1962, 1958, 1952, 1947, 1942, 1937, 1932, 1927, 1922
1341 TULARE	2020, 2017, 2014, 2010, 2005, 2002, 2000, 1996, 1995, 1992, 1990, 1986, 1980, 1975, 1970, 1965, 1958, 1952, 1947, 1942, 1937, 1932, 1927, 1922
1341 TULARE	2020, 2017, 2014, 2010, 2005, 2002, 2000, 1996, 1995, 1992, 1990, 1986, 1980, 1975, 1970, 1965, 1962, 1952, 1947, 1942, 1937, 1932, 1927, 1922
1341 TULARE	2020, 2017, 2014, 2010, 2005, 2002, 2000, 1996, 1995, 1992, 1990, 1986, 1980, 1975, 1970, 1965, 1962, 1958, 1947, 1942, 1937, 1932, 1927, 1922
1341 TULARE	2020, 2017, 2014, 2010, 2005, 2002, 2000, 1996, 1995, 1992, 1990, 1986, 1980, 1975, 1970, 1965, 1962, 1958, 1952, 1947, 1942, 1932, 1927, 1922
1341 TULARE	2020, 2017, 2014, 2010, 2005, 2002, 2000, 1996, 1995, 1992, 1990, 1986, 1980, 1975, 1970, 1965, 1962, 1958, 1952, 1947, 1942, 1937, 1927, 1922
1341 TULARE	2020, 2017, 2014, 2010, 2005, 2002, 2000, 1996, 1995, 1992, 1990, 1986, 1980, 1975, 1970, 1965, 1962, 1958, 1952, 1947, 1942, 1937, 1932, 1922
1341 TULARE	2020, 2017, 2014, 2010, 2005, 2002, 2000, 1996, 1995, 1992, 1990, 1986, 1980, 1975, 1970, 1965, 1962, 1958, 1952, 1942, 1937, 1932, 1927, 1922
1341 TULARE	2020, 2017, 2014, 2010, 2005, 2002, 2000, 1996, 1995, 1992, 1990, 1986, 1980, 1975, 1970, 1965, 1962, 1958, 1952, 1947, 1937, 1932, 1927, 1922
1341 TULARE ST	2020, 2017, 2014, 2010, 2005, 2002, 2000, 1996, 1995, 1992, 1990, 1986, 1980, 1975, 1970, 1962, 1958, 1952, 1947, 1942, 1937, 1932, 1927, 1922
1342 TULARE	2020, 2017, 2014, 2010, 2005, 2002, 2000, 1996, 1995, 1992, 1990, 1986, 1980, 1975, 1970, 1965, 1958, 1952, 1947, 1942, 1937, 1932, 1927, 1922
1342 TULARE	2020, 2017, 2014, 2010, 2005, 2002, 2000, 1996, 1995, 1992, 1990, 1986, 1980, 1975, 1970, 1965, 1962, 1958, 1947, 1942, 1937, 1932, 1927, 1922
1342 TULARE	2020, 2017, 2014, 2010, 2005, 2002, 2000, 1996, 1995, 1992, 1990, 1986, 1980, 1975, 1970, 1965, 1962, 1952, 1947, 1942, 1937, 1932, 1927, 1922
1342 TULARE	2020, 2017, 2014, 2010, 2005, 2002, 2000, 1996, 1995, 1992, 1990, 1986, 1980, 1975, 1970, 1965, 1962, 1958, 1952, 1947, 1937, 1932, 1927, 1922
1342 TULARE	2020, 2017, 2014, 2010, 2005, 2002, 2000, 1996, 1995, 1992, 1990, 1986, 1980, 1975, 1970, 1965, 1962, 1958, 1952, 1942, 1937, 1932, 1927, 1922
1342 TULARE	2020, 2017, 2014, 2010, 2005, 2002, 2000, 1996, 1995, 1992, 1990, 1986, 1980, 1975, 1970, 1965, 1962, 1958, 1952, 1947, 1942, 1937, 1932, 1922
1342 TULARE	2020, 2017, 2014, 2010, 2005, 2002, 2000, 1996, 1995, 1992, 1990, 1986, 1980, 1975, 1970, 1965, 1962, 1958, 1952, 1947, 1942, 1937, 1927, 1922
1342 TULARE	2020, 2017, 2014, 2010, 2005, 2002, 2000, 1996, 1995, 1992, 1990, 1986, 1980, 1975, 1970, 1965, 1962, 1958, 1952, 1947, 1942, 1932, 1927, 1922
1342 TULARE ST	2020, 2017, 2014, 2010, 2005, 2002, 2000, 1996, 1995, 1992, 1990, 1986, 1980, 1975, 1970, 1962, 1958, 1952, 1947, 1942, 1937, 1932, 1927, 1922
1342 TULARE ST	2020, 2017, 2014, 2010, 2005, 2002, 2000, 1996, 1995, 1992, 1990, 1986, 1980, 1975, 1965, 1962, 1958, 1952, 1947, 1942, 1937, 1932, 1927, 1922

FINDINGS

Address Researched	Address Not Identified in Research Source
1342 TULARE ST	2017, 2014, 2010, 2005, 2002, 2000, 1996, 1995, 1992, 1990, 1986, 1980, 1975, 1970, 1965, 1962, 1958, 1952, 1947, 1942, 1937, 1932, 1927, 1922
1342 TULARE ST	2020, 2017, 2014, 2010, 2002, 2000, 1996, 1995, 1992, 1990, 1986, 1980, 1975, 1970, 1965, 1962, 1958, 1952, 1947, 1942, 1937, 1932, 1927, 1922
1342 TULARE ST	2020, 2017, 2014, 2010, 2005, 2002, 2000, 1996, 1992, 1990, 1986, 1980, 1975, 1970, 1965, 1962, 1958, 1952, 1947, 1942, 1937, 1932, 1927, 1922
1342 TULARE ST	2020, 2017, 2014, 2010, 2005, 2002, 2000, 1996, 1995, 1992, 1990, 1986, 1980, 1970, 1965, 1962, 1958, 1952, 1947, 1942, 1937, 1932, 1927, 1922
1342 TULARE ST	2020, 2017, 2014, 2010, 2005, 2002, 2000, 1996, 1995, 1992, 1990, 1980, 1975, 1970, 1965, 1962, 1958, 1952, 1947, 1942, 1937, 1932, 1927, 1922
1342 TULARE ST	2020, 2017, 2014, 2010, 2005, 2002, 2000, 1996, 1995, 1992, 1986, 1980, 1975, 1970, 1965, 1962, 1958, 1952, 1947, 1942, 1937, 1932, 1927, 1922
1342 TULARE ST	2020, 2017, 2014, 2010, 2005, 2002, 2000, 1996, 1995, 1990, 1986, 1980, 1975, 1970, 1965, 1962, 1958, 1952, 1947, 1942, 1937, 1932, 1927, 1922
1343 KERN	2020, 2017, 2014, 2010, 2005, 2002, 2000, 1996, 1995, 1992, 1990, 1986, 1980, 1975, 1970, 1965, 1962, 1958, 1952, 1947, 1942, 1932, 1927, 1922
1343 KERN	2020, 2017, 2014, 2010, 2005, 2002, 2000, 1996, 1995, 1992, 1990, 1986, 1980, 1975, 1970, 1965, 1962, 1958, 1952, 1947, 1942, 1937, 1927, 1922
1343 KERN	2020, 2017, 2014, 2010, 2005, 2002, 2000, 1996, 1995, 1992, 1990, 1986, 1980, 1975, 1970, 1965, 1962, 1958, 1952, 1947, 1937, 1932, 1927, 1922
1343 TULARE	2020, 2017, 2014, 2010, 2005, 2002, 2000, 1996, 1995, 1992, 1990, 1986, 1980, 1975, 1970, 1965, 1962, 1958, 1952, 1947, 1942, 1932, 1927, 1922
1344 TULARE	2020, 2017, 2014, 2010, 2005, 2002, 2000, 1996, 1995, 1992, 1990, 1986, 1980, 1975, 1970, 1965, 1958, 1952, 1947, 1942, 1937, 1932, 1927, 1922
1344 TULARE	2020, 2017, 2014, 2010, 2005, 2002, 2000, 1996, 1995, 1992, 1990, 1986, 1980, 1975, 1970, 1965, 1962, 1952, 1947, 1942, 1937, 1932, 1927, 1922
1344 TULARE	2020, 2017, 2014, 2010, 2005, 2002, 2000, 1996, 1995, 1992, 1990, 1986, 1980, 1975, 1970, 1965, 1962, 1958, 1947, 1942, 1937, 1932, 1927, 1922
1344 TULARE ST	2020, 2017, 2014, 2010, 2005, 2002, 2000, 1996, 1995, 1992, 1990, 1986, 1980, 1975, 1970, 1962, 1958, 1952, 1947, 1942, 1937, 1932, 1927, 1922
1344 TULARE ST	2020, 2017, 2014, 2010, 2005, 2002, 2000, 1996, 1995, 1992, 1990, 1980, 1975, 1970, 1965, 1962, 1958, 1952, 1947, 1942, 1937, 1932, 1927, 1922
1344 TULARE ST	2020, 2017, 2014, 2010, 2005, 2002, 2000, 1996, 1995, 1992, 1990, 1986, 1980, 1970, 1965, 1962, 1958, 1952, 1947, 1942, 1937, 1932, 1927, 1922
1345 FRESNO	2020, 2017, 2014, 2010, 2005, 2002, 2000, 1996, 1995, 1992, 1990, 1986, 1980, 1975, 1970, 1965, 1962, 1958, 1947, 1942, 1937, 1932, 1927, 1922
1345 FRESNO	2020, 2017, 2014, 2010, 2005, 2002, 2000, 1996, 1995, 1992, 1990, 1986, 1980, 1975, 1970, 1965, 1962, 1952, 1947, 1942, 1937, 1932, 1927, 1922
1345 FRESNO	2020, 2017, 2014, 2010, 2005, 2002, 2000, 1996, 1995, 1992, 1990, 1986, 1980, 1975, 1970, 1965, 1962, 1958, 1952, 1947, 1942, 1937, 1927, 1922
1345 FRESNO	2020, 2017, 2014, 2010, 2005, 2002, 2000, 1996, 1995, 1992, 1990, 1986, 1980, 1975, 1970, 1965, 1962, 1958, 1952, 1947, 1942, 1937, 1932, 1922
1345 FRESNO	2020, 2017, 2014, 2010, 2005, 2002, 2000, 1996, 1995, 1992, 1990, 1986, 1980, 1975, 1970, 1965, 1962, 1958, 1952, 1947, 1937, 1932, 1927, 1922

FINDINGS

Address Researched	Address Not Identified in Research Source
1345 FRESNO	2020, 2017, 2014, 2010, 2005, 2002, 2000, 1996, 1995, 1992, 1990, 1986, 1980, 1975, 1970, 1965, 1962, 1958, 1952, 1947, 1942, 1932, 1927, 1922
1345 FRESNO	2020, 2017, 2014, 2010, 2005, 2002, 2000, 1996, 1995, 1992, 1990, 1986, 1980, 1975, 1970, 1965, 1962, 1958, 1952, 1942, 1937, 1932, 1927, 1922
1345 FRESNO ST	2020, 2017, 2014, 2010, 2005, 2002, 2000, 1996, 1995, 1992, 1990, 1986, 1980, 1975, 1965, 1962, 1958, 1952, 1947, 1942, 1937, 1932, 1927, 1922
1345 FRESNO ST	2020, 2017, 2014, 2010, 2005, 2002, 2000, 1996, 1995, 1992, 1990, 1986, 1980, 1975, 1970, 1962, 1958, 1952, 1947, 1942, 1937, 1932, 1927, 1922
1345 FRESNO ST	2020, 2017, 2014, 2010, 2005, 2000, 1996, 1995, 1992, 1990, 1986, 1980, 1975, 1970, 1965, 1962, 1958, 1952, 1947, 1942, 1937, 1932, 1927, 1922
1345 FRESNO ST	2020, 2017, 2014, 2010, 2005, 2002, 2000, 1995, 1992, 1990, 1986, 1980, 1975, 1970, 1965, 1962, 1958, 1952, 1947, 1942, 1937, 1932, 1927, 1922
1345 FRESNO ST	2020, 2017, 2014, 2005, 2002, 2000, 1996, 1995, 1992, 1990, 1986, 1980, 1975, 1970, 1965, 1962, 1958, 1952, 1947, 1942, 1937, 1932, 1927, 1922
1345 FRESNO ST	2017, 2014, 2010, 2005, 2002, 2000, 1996, 1995, 1992, 1990, 1986, 1980, 1975, 1970, 1965, 1962, 1958, 1952, 1947, 1942, 1937, 1932, 1927, 1922
1345 FRESNO ST	2020, 2014, 2010, 2005, 2002, 2000, 1996, 1995, 1992, 1990, 1986, 1980, 1975, 1970, 1965, 1962, 1958, 1952, 1947, 1942, 1937, 1932, 1927, 1922
1345 FRESNO ST	2020, 2017, 2010, 2005, 2002, 2000, 1996, 1995, 1992, 1990, 1986, 1980, 1975, 1970, 1965, 1962, 1958, 1952, 1947, 1942, 1937, 1932, 1927, 1922
1345 TULARE	2020, 2017, 2014, 2010, 2005, 2002, 2000, 1996, 1995, 1992, 1990, 1986, 1980, 1975, 1970, 1965, 1958, 1952, 1947, 1942, 1937, 1932, 1927, 1922
1345 TULARE	2020, 2017, 2014, 2010, 2005, 2002, 2000, 1996, 1995, 1992, 1990, 1986, 1980, 1975, 1970, 1965, 1962, 1952, 1947, 1942, 1937, 1932, 1927, 1922
1345 TULARE	2020, 2017, 2014, 2010, 2005, 2002, 2000, 1996, 1995, 1992, 1990, 1986, 1980, 1975, 1970, 1965, 1962, 1958, 1947, 1942, 1937, 1932, 1927, 1922
1345 TULARE	2020, 2017, 2014, 2010, 2005, 2002, 2000, 1996, 1995, 1992, 1990, 1986, 1980, 1975, 1970, 1965, 1962, 1958, 1952, 1942, 1937, 1932, 1927, 1922
1345 TULARE	2020, 2017, 2014, 2010, 2005, 2002, 2000, 1996, 1995, 1992, 1990, 1986, 1980, 1975, 1970, 1965, 1962, 1958, 1952, 1947, 1937, 1932, 1927, 1922
1345 TULARE	2020, 2017, 2014, 2010, 2005, 2002, 2000, 1996, 1995, 1992, 1990, 1986, 1980, 1975, 1970, 1965, 1962, 1958, 1952, 1947, 1942, 1937, 1932, 1922
1345 TULARE	2020, 2017, 2014, 2010, 2005, 2002, 2000, 1996, 1995, 1992, 1990, 1986, 1980, 1975, 1970, 1965, 1962, 1958, 1952, 1947, 1942, 1937, 1927, 1922
1345 TULARE	2020, 2017, 2014, 2010, 2005, 2002, 2000, 1996, 1995, 1992, 1990, 1986, 1980, 1975, 1970, 1965, 1962, 1958, 1952, 1947, 1942, 1932, 1927, 1922
1345 TULARE ST	2020, 2017, 2014, 2010, 2005, 2002, 2000, 1996, 1995, 1992, 1990, 1986, 1980, 1975, 1970, 1962, 1958, 1952, 1947, 1942, 1937, 1932, 1927, 1922
1346 FRESNO	2020, 2017, 2014, 2010, 2005, 2002, 2000, 1996, 1995, 1992, 1990, 1986, 1980, 1975, 1970, 1965, 1962, 1958, 1952, 1947, 1942, 1937, 1932, 1922
1347 KERN	2020, 2017, 2014, 2010, 2005, 2002, 2000, 1996, 1995, 1992, 1990, 1986, 1980, 1975, 1970, 1965, 1958, 1952, 1947, 1942, 1937, 1932, 1927, 1922
1347 KERN	2020, 2017, 2014, 2010, 2005, 2002, 2000, 1996, 1995, 1992, 1990, 1986, 1980, 1975, 1970, 1965, 1962, 1958, 1947, 1942, 1937, 1932, 1927, 1922

FINDINGS

Address Researched	Address Not Identified in Research Source
1347 KERN	2020, 2017, 2014, 2010, 2005, 2002, 2000, 1996, 1995, 1992, 1990, 1986, 1980, 1975, 1970, 1965, 1962, 1952, 1947, 1942, 1937, 1932, 1927, 1922
1347 KERN	2020, 2017, 2014, 2010, 2005, 2002, 2000, 1996, 1995, 1992, 1990, 1986, 1980, 1975, 1970, 1965, 1962, 1958, 1952, 1947, 1942, 1932, 1927, 1922
1347 KERN	2020, 2017, 2014, 2010, 2005, 2002, 2000, 1996, 1995, 1992, 1990, 1986, 1980, 1975, 1970, 1965, 1962, 1958, 1952, 1947, 1942, 1937, 1927, 1922
1347 KERN	2020, 2017, 2014, 2010, 2005, 2002, 2000, 1996, 1995, 1992, 1990, 1986, 1980, 1975, 1970, 1965, 1962, 1958, 1952, 1947, 1937, 1932, 1927, 1922
1347 KERN	2020, 2017, 2014, 2010, 2005, 2002, 2000, 1996, 1995, 1992, 1990, 1986, 1980, 1975, 1970, 1965, 1962, 1958, 1952, 1942, 1937, 1932, 1927, 1922
1347 KERN ST	2020, 2017, 2014, 2010, 2005, 2002, 2000, 1996, 1995, 1992, 1990, 1986, 1980, 1975, 1970, 1962, 1958, 1952, 1947, 1942, 1937, 1932, 1927, 1922
1347 KERN ST	2020, 2017, 2014, 2010, 2005, 2002, 2000, 1996, 1995, 1992, 1990, 1986, 1980, 1975, 1965, 1962, 1958, 1952, 1947, 1942, 1937, 1932, 1927, 1922
1347 KERN ST	2020, 2017, 2014, 2010, 2005, 2000, 1996, 1995, 1992, 1990, 1986, 1980, 1975, 1970, 1965, 1962, 1958, 1952, 1947, 1942, 1937, 1932, 1927, 1922
1347 KERN ST	2020, 2017, 2014, 2010, 2005, 2002, 2000, 1996, 1992, 1990, 1986, 1980, 1975, 1970, 1965, 1962, 1958, 1952, 1947, 1942, 1937, 1932, 1927, 1922
1347 KERN ST	2020, 2017, 2014, 2010, 2005, 2002, 2000, 1996, 1995, 1992, 1990, 1986, 1980, 1970, 1965, 1962, 1958, 1952, 1947, 1942, 1937, 1932, 1927, 1922
1347 KERN ST	2020, 2017, 2014, 2010, 2005, 2002, 2000, 1996, 1995, 1992, 1990, 1986, 1975, 1970, 1965, 1962, 1958, 1952, 1947, 1942, 1937, 1932, 1927, 1922
1347 KERN ST	2020, 2017, 2014, 2010, 2005, 2002, 2000, 1996, 1995, 1990, 1986, 1980, 1975, 1970, 1965, 1962, 1958, 1952, 1947, 1942, 1937, 1932, 1927, 1922
1347 KERN ST	2020, 2017, 2014, 2010, 2005, 2002, 2000, 1996, 1995, 1992, 1986, 1980, 1975, 1970, 1965, 1962, 1958, 1952, 1947, 1942, 1937, 1932, 1927, 1922
1347 KERN ST	2020, 2017, 2014, 2010, 2005, 2002, 2000, 1996, 1995, 1992, 1990, 1980, 1975, 1970, 1965, 1962, 1958, 1952, 1947, 1942, 1937, 1932, 1927, 1922
1347 TULARE	2020, 2017, 2014, 2010, 2005, 2002, 2000, 1996, 1995, 1992, 1990, 1986, 1980, 1975, 1970, 1965, 1958, 1952, 1947, 1942, 1937, 1932, 1927, 1922
1347 TULARE	2020, 2017, 2014, 2010, 2005, 2002, 2000, 1996, 1995, 1992, 1990, 1986, 1980, 1975, 1970, 1965, 1962, 1952, 1947, 1942, 1937, 1932, 1927, 1922
1347 TULARE	2020, 2017, 2014, 2010, 2005, 2002, 2000, 1996, 1995, 1992, 1990, 1986, 1980, 1975, 1970, 1965, 1962, 1958, 1947, 1942, 1937, 1932, 1927, 1922
1347 TULARE	2020, 2017, 2014, 2010, 2005, 2002, 2000, 1996, 1995, 1992, 1990, 1986, 1980, 1975, 1970, 1965, 1962, 1958, 1952, 1942, 1937, 1932, 1927, 1922
1347 TULARE	2020, 2017, 2014, 2010, 2005, 2002, 2000, 1996, 1995, 1992, 1990, 1986, 1980, 1975, 1970, 1965, 1962, 1958, 1952, 1947, 1937, 1932, 1927, 1922
699 E CARRILLO AVE	2020, 2017, 2014, 2010, 2005, 2002, 2000, 1996, 1992, 1990, 1986, 1980, 1975, 1970, 1965, 1962, 1958, 1952, 1947, 1942, 1937, 1932, 1927, 1922
700 G	2020, 2017, 2014, 2010, 2005, 2002, 2000, 1996, 1995, 1992, 1990, 1986, 1980, 1975, 1970, 1965, 1962, 1958, 1952, 1947, 1937, 1932, 1927, 1922
701 F	2020, 2017, 2014, 2010, 2005, 2002, 2000, 1996, 1995, 1992, 1990, 1986, 1980, 1975, 1970, 1965, 1962, 1952, 1947, 1942, 1937, 1932, 1927, 1922

FINDINGS

Address Researched	Address Not Identified in Research Source
701 F	2020, 2017, 2014, 2010, 2005, 2002, 2000, 1996, 1995, 1992, 1990, 1986, 1980, 1975, 1970, 1965, 1962, 1958, 1947, 1942, 1937, 1932, 1927, 1922
701 F	2020, 2017, 2014, 2010, 2005, 2002, 2000, 1996, 1995, 1992, 1990, 1986, 1980, 1975, 1970, 1965, 1962, 1958, 1952, 1947, 1937, 1932, 1927, 1922
701 F	2020, 2017, 2014, 2010, 2005, 2002, 2000, 1996, 1995, 1992, 1990, 1986, 1980, 1975, 1970, 1965, 1962, 1958, 1952, 1947, 1942, 1932, 1927, 1922
701 F	2020, 2017, 2014, 2010, 2005, 2002, 2000, 1996, 1995, 1992, 1990, 1986, 1980, 1975, 1970, 1965, 1962, 1958, 1952, 1942, 1937, 1932, 1927, 1922
701 F ST	2020, 2017, 2014, 2010, 2005, 2002, 2000, 1996, 1995, 1992, 1990, 1986, 1980, 1975, 1970, 1962, 1958, 1952, 1947, 1942, 1937, 1932, 1927, 1922
702 F	2020, 2017, 2014, 2010, 2005, 2002, 2000, 1996, 1995, 1992, 1990, 1986, 1980, 1975, 1970, 1965, 1962, 1958, 1947, 1942, 1937, 1932, 1927, 1922
702 F	2020, 2017, 2014, 2010, 2005, 2002, 2000, 1996, 1995, 1992, 1990, 1986, 1980, 1975, 1970, 1965, 1962, 1958, 1952, 1942, 1937, 1932, 1927, 1922
702 F	2020, 2017, 2014, 2010, 2005, 2002, 2000, 1996, 1995, 1992, 1990, 1986, 1980, 1975, 1970, 1965, 1962, 1958, 1952, 1947, 1942, 1932, 1927, 1922
702 F	2020, 2017, 2014, 2010, 2005, 2002, 2000, 1996, 1995, 1992, 1990, 1986, 1980, 1975, 1970, 1965, 1962, 1958, 1952, 1947, 1937, 1932, 1927, 1922
702 F	2020, 2017, 2014, 2010, 2005, 2002, 2000, 1996, 1995, 1992, 1990, 1986, 1980, 1975, 1970, 1965, 1962, 1958, 1952, 1947, 1942, 1937, 1932, 1922
702 F	2020, 2017, 2014, 2010, 2005, 2002, 2000, 1996, 1995, 1992, 1990, 1986, 1980, 1975, 1970, 1965, 1962, 1958, 1952, 1947, 1942, 1937, 1932, 1927
702 F ST	2020, 2017, 2014, 2010, 2005, 2002, 2000, 1996, 1995, 1992, 1990, 1986, 1980, 1975, 1970, 1965, 1962, 1958, 1952, 1947, 1942, 1937, 1927, 1922
703 F	2020, 2017, 2014, 2010, 2005, 2002, 2000, 1996, 1995, 1992, 1990, 1986, 1980, 1975, 1970, 1965, 1962, 1958, 1947, 1942, 1937, 1932, 1927, 1922
703 F	2020, 2017, 2014, 2010, 2005, 2002, 2000, 1996, 1995, 1992, 1990, 1986, 1980, 1975, 1970, 1965, 1962, 1952, 1947, 1942, 1937, 1932, 1927, 1922
703 F	2020, 2017, 2014, 2010, 2005, 2002, 2000, 1996, 1995, 1992, 1990, 1986, 1980, 1975, 1970, 1965, 1962, 1958, 1952, 1947, 1942, 1937, 1932, 1922
703 F ST	2020, 2017, 2014, 2010, 2005, 2002, 2000, 1996, 1995, 1992, 1990, 1986, 1980, 1975, 1970, 1962, 1958, 1952, 1947, 1942, 1937, 1932, 1927, 1922
704 F	2020, 2017, 2014, 2010, 2005, 2002, 2000, 1996, 1995, 1992, 1990, 1986, 1980, 1975, 1970, 1965, 1962, 1958, 1952, 1947, 1942, 1937, 1932, 1927
704 F	2020, 2017, 2014, 2010, 2005, 2002, 2000, 1996, 1995, 1992, 1990, 1986, 1980, 1975, 1970, 1965, 1962, 1958, 1952, 1947, 1937, 1932, 1927, 1922
704 F	2020, 2017, 2014, 2010, 2005, 2002, 2000, 1996, 1995, 1992, 1990, 1986, 1980, 1975, 1970, 1965, 1962, 1958, 1952, 1947, 1942, 1932, 1927, 1922
704 G	2020, 2017, 2014, 2010, 2005, 2002, 2000, 1996, 1995, 1992, 1990, 1986, 1980, 1975, 1970, 1965, 1962, 1958, 1947, 1942, 1937, 1932, 1927, 1922
704 G	2020, 2017, 2014, 2010, 2005, 2002, 2000, 1996, 1995, 1992, 1990, 1986, 1980, 1975, 1970, 1965, 1962, 1952, 1947, 1942, 1937, 1932, 1927, 1922
704 G	2020, 2017, 2014, 2010, 2005, 2002, 2000, 1996, 1995, 1992, 1990, 1986, 1980, 1975, 1970, 1965, 1962, 1958, 1952, 1947, 1942, 1932, 1927, 1922

FINDINGS

Address Researched	Address Not Identified in Research Source
704 G	2020, 2017, 2014, 2010, 2005, 2002, 2000, 1996, 1995, 1992, 1990, 1986, 1980, 1975, 1970, 1965, 1962, 1958, 1952, 1942, 1937, 1932, 1927, 1922
704 G ST	2020, 2017, 2014, 2010, 2005, 2002, 2000, 1996, 1995, 1992, 1990, 1986, 1980, 1975, 1970, 1962, 1958, 1952, 1947, 1942, 1937, 1932, 1927, 1922
704 G ST	2020, 2017, 2014, 2010, 2005, 2002, 2000, 1996, 1995, 1992, 1990, 1986, 1980, 1975, 1965, 1962, 1958, 1952, 1947, 1942, 1937, 1932, 1927, 1922
704 G ST	2020, 2017, 2014, 2010, 2005, 2002, 2000, 1996, 1992, 1990, 1986, 1980, 1975, 1970, 1965, 1962, 1958, 1952, 1947, 1942, 1937, 1932, 1927, 1922
704 G ST	2020, 2017, 2014, 2010, 2005, 2002, 2000, 1996, 1995, 1990, 1986, 1980, 1975, 1970, 1965, 1962, 1958, 1952, 1947, 1942, 1937, 1932, 1927, 1922
704 G ST	2020, 2017, 2014, 2010, 2005, 2000, 1996, 1995, 1992, 1990, 1986, 1980, 1975, 1970, 1965, 1962, 1958, 1952, 1947, 1942, 1937, 1932, 1927, 1922
704 G ST	2020, 2017, 2014, 2010, 2005, 2002, 2000, 1995, 1992, 1990, 1986, 1980, 1975, 1970, 1965, 1962, 1958, 1952, 1947, 1942, 1937, 1932, 1927, 1922
704 G ST	2020, 2017, 2014, 2010, 2002, 2000, 1996, 1995, 1992, 1990, 1986, 1980, 1975, 1970, 1965, 1962, 1958, 1952, 1947, 1942, 1937, 1932, 1927, 1922
704 G ST	2020, 2017, 2014, 2010, 2005, 2002, 2000, 1996, 1995, 1992, 1990, 1986, 1980, 1970, 1965, 1962, 1958, 1952, 1947, 1942, 1937, 1932, 1927, 1922
704 G ST	2020, 2017, 2014, 2010, 2005, 2002, 2000, 1996, 1995, 1992, 1990, 1986, 1975, 1970, 1965, 1962, 1958, 1952, 1947, 1942, 1937, 1932, 1927, 1922
704 G ST	2020, 2017, 2014, 2010, 2005, 2002, 2000, 1996, 1995, 1992, 1990, 1980, 1975, 1970, 1965, 1962, 1958, 1952, 1947, 1942, 1937, 1932, 1927, 1922
704 G ST	2020, 2017, 2014, 2010, 2005, 2002, 2000, 1996, 1995, 1992, 1986, 1980, 1975, 1970, 1965, 1962, 1958, 1952, 1947, 1942, 1937, 1932, 1927, 1922
705 E	2020, 2017, 2014, 2010, 2005, 2002, 2000, 1996, 1995, 1992, 1990, 1986, 1980, 1975, 1970, 1965, 1962, 1952, 1947, 1942, 1937, 1932, 1927, 1922
705 E	2020, 2017, 2014, 2010, 2005, 2002, 2000, 1996, 1995, 1992, 1990, 1986, 1980, 1975, 1970, 1965, 1962, 1958, 1947, 1942, 1937, 1932, 1927, 1922
705 E	2020, 2017, 2014, 2010, 2005, 2002, 2000, 1996, 1995, 1992, 1990, 1986, 1980, 1975, 1970, 1965, 1962, 1958, 1952, 1942, 1937, 1932, 1927, 1922
705 E	2020, 2017, 2014, 2010, 2005, 2002, 2000, 1996, 1995, 1992, 1990, 1986, 1980, 1975, 1970, 1965, 1962, 1958, 1952, 1947, 1937, 1932, 1927, 1922
705 E	2020, 2017, 2014, 2010, 2005, 2002, 2000, 1996, 1995, 1992, 1990, 1986, 1980, 1975, 1970, 1965, 1962, 1958, 1952, 1947, 1942, 1932, 1927, 1922
705 E	2020, 2017, 2014, 2010, 2005, 2002, 2000, 1996, 1995, 1992, 1990, 1986, 1980, 1975, 1970, 1965, 1962, 1958, 1952, 1947, 1942, 1937, 1932, 1927
705 E	2020, 2017, 2014, 2010, 2005, 2002, 2000, 1996, 1995, 1992, 1990, 1986, 1980, 1975, 1970, 1965, 1962, 1958, 1952, 1947, 1942, 1937, 1932, 1922
705 E ST	2020, 2017, 2014, 2010, 2005, 2002, 2000, 1996, 1995, 1992, 1990, 1986, 1980, 1975, 1965, 1962, 1958, 1952, 1947, 1942, 1937, 1932, 1927, 1922
705 E ST	2020, 2017, 2014, 2010, 2005, 2002, 2000, 1996, 1995, 1992, 1990, 1986, 1980, 1975, 1970, 1962, 1958, 1952, 1947, 1942, 1937, 1932, 1927, 1922
705 E ST	2020, 2017, 2014, 2010, 2005, 2002, 2000, 1996, 1995, 1992, 1990, 1980, 1975, 1970, 1965, 1962, 1958, 1952, 1947, 1942, 1937, 1932, 1927, 1922

FINDINGS

Address Researched	Address Not Identified in Research Source
705 E ST	2020, 2017, 2014, 2010, 2005, 2002, 2000, 1996, 1995, 1992, 1986, 1980, 1975, 1970, 1965, 1962, 1958, 1952, 1947, 1942, 1937, 1932, 1927, 1922
705 E ST	2020, 2017, 2014, 2010, 2005, 2002, 2000, 1996, 1995, 1992, 1990, 1986, 1975, 1970, 1965, 1962, 1958, 1952, 1947, 1942, 1937, 1932, 1927, 1922
705 E ST	2020, 2017, 2014, 2010, 2005, 2002, 2000, 1996, 1995, 1992, 1990, 1986, 1980, 1970, 1965, 1962, 1958, 1952, 1947, 1942, 1937, 1932, 1927, 1922
705 E ST	2020, 2017, 2014, 2010, 2005, 2002, 2000, 1996, 1995, 1992, 1990, 1986, 1980, 1975, 1970, 1965, 1962, 1958, 1952, 1947, 1942, 1937, 1927, 1922
705 G	2020, 2017, 2014, 2010, 2005, 2002, 2000, 1996, 1995, 1992, 1990, 1986, 1980, 1975, 1970, 1965, 1962, 1952, 1947, 1942, 1937, 1932, 1927, 1922
705 G ST	2020, 2017, 2014, 2010, 2005, 2002, 2000, 1996, 1995, 1992, 1990, 1986, 1980, 1975, 1970, 1962, 1958, 1952, 1947, 1942, 1937, 1932, 1927, 1922
705 G ST	2020, 2017, 2014, 2010, 2005, 2002, 2000, 1996, 1995, 1992, 1990, 1986, 1980, 1975, 1965, 1962, 1958, 1952, 1947, 1942, 1937, 1932, 1927, 1922
707 F	2020, 2017, 2014, 2010, 2005, 2002, 2000, 1996, 1995, 1992, 1990, 1986, 1980, 1975, 1970, 1965, 1962, 1952, 1947, 1942, 1937, 1932, 1927, 1922
707 F	2020, 2017, 2014, 2010, 2005, 2002, 2000, 1996, 1995, 1992, 1990, 1986, 1980, 1975, 1970, 1965, 1962, 1958, 1947, 1942, 1937, 1932, 1927, 1922
707 F	2020, 2017, 2014, 2010, 2005, 2002, 2000, 1996, 1995, 1992, 1990, 1986, 1980, 1975, 1970, 1965, 1962, 1958, 1952, 1947, 1942, 1937, 1932, 1922
707 F	2020, 2017, 2014, 2010, 2005, 2002, 2000, 1996, 1995, 1992, 1990, 1986, 1980, 1975, 1970, 1965, 1962, 1958, 1952, 1947, 1942, 1932, 1927, 1922
707 F	2020, 2017, 2014, 2010, 2005, 2002, 2000, 1996, 1995, 1992, 1990, 1986, 1980, 1975, 1970, 1965, 1962, 1958, 1952, 1947, 1937, 1932, 1927, 1922
707 F	2020, 2017, 2014, 2010, 2005, 2002, 2000, 1996, 1995, 1992, 1990, 1986, 1980, 1975, 1970, 1965, 1962, 1958, 1952, 1942, 1937, 1932, 1927, 1922
707 F ST	2020, 2017, 2014, 2010, 2005, 2002, 2000, 1996, 1995, 1992, 1990, 1986, 1980, 1975, 1970, 1962, 1958, 1952, 1947, 1942, 1937, 1932, 1927, 1922
708 E	2020, 2017, 2014, 2010, 2005, 2002, 2000, 1996, 1995, 1992, 1990, 1986, 1980, 1975, 1970, 1965, 1962, 1958, 1947, 1942, 1937, 1932, 1927, 1922
708 E	2020, 2017, 2014, 2010, 2005, 2002, 2000, 1996, 1995, 1992, 1990, 1986, 1980, 1975, 1970, 1965, 1962, 1952, 1947, 1942, 1937, 1932, 1927, 1922
708 E	2020, 2017, 2014, 2010, 2005, 2002, 2000, 1996, 1995, 1992, 1990, 1986, 1980, 1975, 1970, 1965, 1962, 1958, 1952, 1942, 1937, 1932, 1927, 1922
708 E	2020, 2017, 2014, 2010, 2005, 2002, 2000, 1996, 1995, 1992, 1990, 1986, 1980, 1975, 1970, 1965, 1962, 1958, 1952, 1947, 1937, 1932, 1927, 1922
708 E	2020, 2017, 2014, 2010, 2005, 2002, 2000, 1996, 1995, 1992, 1990, 1986, 1980, 1975, 1970, 1965, 1962, 1958, 1952, 1947, 1942, 1932, 1927, 1922
708 E	2020, 2017, 2014, 2010, 2005, 2002, 2000, 1996, 1995, 1992, 1990, 1986, 1980, 1975, 1970, 1965, 1962, 1958, 1952, 1947, 1942, 1937, 1932, 1922
708 E ST	2020, 2017, 2014, 2010, 2005, 2002, 2000, 1996, 1995, 1992, 1990, 1986, 1980, 1975, 1970, 1962, 1958, 1952, 1947, 1942, 1937, 1932, 1927, 1922
708 E ST	2020, 2017, 2014, 2010, 2005, 2002, 2000, 1996, 1995, 1992, 1990, 1986, 1980, 1975, 1970, 1965, 1962, 1958, 1952, 1947, 1942, 1937, 1927, 1922

FINDINGS

Address Researched	Address Not Identified in Research Source
708 F	2020, 2017, 2014, 2010, 2005, 2002, 2000, 1996, 1995, 1992, 1990, 1986, 1980, 1975, 1970, 1965, 1962, 1952, 1947, 1942, 1937, 1932, 1927, 1922
708 F	2020, 2017, 2014, 2010, 2005, 2002, 2000, 1996, 1995, 1992, 1990, 1986, 1980, 1975, 1970, 1965, 1962, 1958, 1947, 1942, 1937, 1932, 1927, 1922
708 F	2020, 2017, 2014, 2010, 2005, 2002, 2000, 1996, 1995, 1992, 1990, 1986, 1980, 1975, 1970, 1965, 1962, 1958, 1952, 1947, 1942, 1937, 1932, 1922
708 F	2020, 2017, 2014, 2010, 2005, 2002, 2000, 1996, 1995, 1992, 1990, 1986, 1980, 1975, 1970, 1965, 1962, 1958, 1952, 1947, 1942, 1937, 1932, 1927
708 F	2020, 2017, 2014, 2010, 2005, 2002, 2000, 1996, 1995, 1992, 1990, 1986, 1980, 1975, 1970, 1965, 1962, 1958, 1952, 1947, 1942, 1932, 1927, 1922
708 F	2020, 2017, 2014, 2010, 2005, 2002, 2000, 1996, 1995, 1992, 1990, 1986, 1980, 1975, 1970, 1965, 1962, 1958, 1952, 1947, 1937, 1932, 1927, 1922
708 F	2020, 2017, 2014, 2010, 2005, 2002, 2000, 1996, 1995, 1992, 1990, 1986, 1980, 1975, 1970, 1965, 1962, 1958, 1952, 1942, 1937, 1932, 1927, 1922
708 F ST	2020, 2017, 2014, 2010, 2005, 2002, 2000, 1996, 1995, 1992, 1990, 1986, 1980, 1975, 1970, 1965, 1962, 1958, 1952, 1947, 1942, 1937, 1927, 1922
709 F	2020, 2017, 2014, 2010, 2005, 2002, 2000, 1996, 1995, 1992, 1990, 1986, 1980, 1975, 1970, 1965, 1962, 1958, 1947, 1942, 1937, 1932, 1927, 1922
709 F	2020, 2017, 2014, 2010, 2005, 2002, 2000, 1996, 1995, 1992, 1990, 1986, 1980, 1975, 1970, 1965, 1962, 1952, 1947, 1942, 1937, 1932, 1927, 1922
709 F	2020, 2017, 2014, 2010, 2005, 2002, 2000, 1996, 1995, 1992, 1990, 1986, 1980, 1975, 1970, 1965, 1962, 1958, 1952, 1947, 1942, 1937, 1932, 1922
709 F	2020, 2017, 2014, 2010, 2005, 2002, 2000, 1996, 1995, 1992, 1990, 1986, 1980, 1975, 1970, 1965, 1962, 1958, 1952, 1942, 1937, 1932, 1927, 1922
709 F	2020, 2017, 2014, 2010, 2005, 2002, 2000, 1996, 1995, 1992, 1990, 1986, 1980, 1975, 1970, 1965, 1962, 1958, 1952, 1947, 1937, 1932, 1927, 1922
709 F	2020, 2017, 2014, 2010, 2005, 2002, 2000, 1996, 1995, 1992, 1990, 1986, 1980, 1975, 1970, 1965, 1962, 1958, 1952, 1947, 1942, 1932, 1927, 1922
709 F ST	2020, 2017, 2014, 2010, 2005, 2002, 2000, 1996, 1995, 1992, 1990, 1986, 1980, 1975, 1970, 1962, 1958, 1952, 1947, 1942, 1937, 1932, 1927, 1922
710 G	2020, 2017, 2014, 2010, 2005, 2002, 2000, 1996, 1995, 1992, 1990, 1986, 1980, 1975, 1970, 1965, 1962, 1958, 1947, 1942, 1937, 1932, 1927, 1922
710 G	2020, 2017, 2014, 2010, 2005, 2002, 2000, 1996, 1995, 1992, 1990, 1986, 1980, 1975, 1970, 1965, 1962, 1952, 1947, 1942, 1937, 1932, 1927, 1922
711 E	2020, 2017, 2014, 2010, 2005, 2002, 2000, 1996, 1995, 1992, 1990, 1986, 1980, 1975, 1970, 1965, 1962, 1952, 1947, 1942, 1937, 1932, 1927, 1922
711 E	2020, 2017, 2014, 2010, 2005, 2002, 2000, 1996, 1995, 1992, 1990, 1986, 1980, 1975, 1970, 1965, 1962, 1958, 1947, 1942, 1937, 1932, 1927, 1922
711 E	2020, 2017, 2014, 2010, 2005, 2002, 2000, 1996, 1995, 1992, 1990, 1986, 1980, 1975, 1970, 1965, 1962, 1958, 1952, 1947, 1942, 1932, 1927, 1922
711 E	2020, 2017, 2014, 2010, 2005, 2002, 2000, 1996, 1995, 1992, 1990, 1986, 1980, 1975, 1970, 1965, 1962, 1958, 1952, 1942, 1937, 1932, 1927, 1922
711 E	2020, 2017, 2014, 2010, 2005, 2002, 2000, 1996, 1995, 1992, 1990, 1986, 1980, 1975, 1970, 1965, 1962, 1958, 1952, 1947, 1937, 1932, 1927, 1922

FINDINGS

Address Researched	Address Not Identified in Research Source
711 E	2020, 2017, 2014, 2010, 2005, 2002, 2000, 1996, 1995, 1992, 1990, 1986, 1980, 1975, 1970, 1965, 1962, 1958, 1952, 1947, 1942, 1937, 1932, 1922
711 E	2020, 2017, 2014, 2010, 2005, 2002, 2000, 1996, 1995, 1992, 1990, 1986, 1980, 1975, 1970, 1965, 1962, 1958, 1952, 1947, 1942, 1937, 1932, 1927
711 E ST	2020, 2017, 2014, 2010, 2005, 2002, 2000, 1996, 1995, 1992, 1990, 1986, 1980, 1975, 1970, 1962, 1958, 1952, 1947, 1942, 1937, 1932, 1927, 1922
711 E ST	2020, 2017, 2014, 2010, 2005, 2002, 2000, 1996, 1995, 1992, 1990, 1986, 1980, 1975, 1965, 1962, 1958, 1952, 1947, 1942, 1937, 1932, 1927, 1922
711 E ST	2020, 2017, 2014, 2010, 2005, 2002, 2000, 1996, 1995, 1992, 1990, 1986, 1980, 1970, 1965, 1962, 1958, 1952, 1947, 1942, 1937, 1932, 1927, 1922
711 E ST	2020, 2017, 2014, 2010, 2005, 2002, 2000, 1996, 1995, 1992, 1990, 1986, 1975, 1970, 1965, 1962, 1958, 1952, 1947, 1942, 1937, 1932, 1927, 1922
711 E ST	2020, 2017, 2014, 2010, 2005, 2002, 2000, 1996, 1995, 1992, 1986, 1980, 1975, 1970, 1965, 1962, 1958, 1952, 1947, 1942, 1937, 1932, 1927, 1922
711 E ST	2020, 2017, 2014, 2010, 2005, 2002, 2000, 1996, 1995, 1992, 1990, 1980, 1975, 1970, 1965, 1962, 1958, 1952, 1947, 1942, 1937, 1932, 1927, 1922
711 E ST	2020, 2017, 2014, 2010, 2005, 2002, 2000, 1996, 1995, 1992, 1990, 1986, 1980, 1975, 1970, 1965, 1962, 1958, 1952, 1947, 1942, 1937, 1927, 1922
711 F	2020, 2017, 2014, 2010, 2005, 2002, 2000, 1996, 1995, 1992, 1990, 1986, 1980, 1975, 1970, 1965, 1962, 1952, 1947, 1942, 1937, 1932, 1927, 1922
711 F	2020, 2017, 2014, 2010, 2005, 2002, 2000, 1996, 1995, 1992, 1990, 1986, 1980, 1975, 1970, 1965, 1962, 1958, 1947, 1942, 1937, 1932, 1927, 1922
711 F	2020, 2017, 2014, 2010, 2005, 2002, 2000, 1996, 1995, 1992, 1990, 1986, 1980, 1975, 1970, 1965, 1962, 1958, 1952, 1947, 1942, 1937, 1932, 1922
711 F	2020, 2017, 2014, 2010, 2005, 2002, 2000, 1996, 1995, 1992, 1990, 1986, 1980, 1975, 1970, 1965, 1962, 1958, 1952, 1942, 1937, 1932, 1927, 1922
711 F	2020, 2017, 2014, 2010, 2005, 2002, 2000, 1996, 1995, 1992, 1990, 1986, 1980, 1975, 1970, 1965, 1962, 1958, 1952, 1947, 1942, 1932, 1927, 1922
711 F	2020, 2017, 2014, 2010, 2005, 2002, 2000, 1996, 1995, 1992, 1990, 1986, 1980, 1975, 1970, 1965, 1962, 1958, 1952, 1947, 1937, 1932, 1927, 1922
711 F ST	2020, 2017, 2014, 2010, 2005, 2002, 2000, 1996, 1995, 1992, 1990, 1986, 1980, 1975, 1970, 1962, 1958, 1952, 1947, 1942, 1937, 1932, 1927, 1922
713 E LLUVIAL AVE	2020, 2017, 2014, 2010, 2005, 2002, 2000, 1996, 1992, 1990, 1986, 1980, 1975, 1970, 1965, 1962, 1958, 1952, 1947, 1942, 1937, 1932, 1927, 1922
713 F	2020, 2017, 2014, 2010, 2005, 2002, 2000, 1996, 1995, 1992, 1990, 1986, 1980, 1975, 1970, 1965, 1962, 1952, 1947, 1942, 1937, 1932, 1927, 1922
713 F	2020, 2017, 2014, 2010, 2005, 2002, 2000, 1996, 1995, 1992, 1990, 1986, 1980, 1975, 1970, 1965, 1962, 1958, 1947, 1942, 1937, 1932, 1927, 1922
713 F	2020, 2017, 2014, 2010, 2005, 2002, 2000, 1996, 1995, 1992, 1990, 1986, 1980, 1975, 1970, 1965, 1962, 1958, 1952, 1947, 1937, 1932, 1927, 1922
713 F	2020, 2017, 2014, 2010, 2005, 2002, 2000, 1996, 1995, 1992, 1990, 1986, 1980, 1975, 1970, 1965, 1962, 1958, 1952, 1947, 1942, 1932, 1927, 1922
713 F	2020, 2017, 2014, 2010, 2005, 2002, 2000, 1996, 1995, 1992, 1990, 1986, 1980, 1975, 1970, 1965, 1962, 1958, 1952, 1942, 1937, 1932, 1927, 1922

FINDINGS

Address Researched	Address Not Identified in Research Source
713 F	2020, 2017, 2014, 2010, 2005, 2002, 2000, 1996, 1995, 1992, 1990, 1986, 1980, 1975, 1970, 1965, 1962, 1958, 1952, 1947, 1942, 1937, 1932, 1922
713 F ST	2020, 2017, 2014, 2010, 2005, 2002, 2000, 1996, 1995, 1992, 1990, 1986, 1980, 1975, 1970, 1962, 1958, 1952, 1947, 1942, 1937, 1932, 1927, 1922
713 G	2020, 2017, 2014, 2010, 2005, 2002, 2000, 1996, 1995, 1992, 1990, 1986, 1980, 1975, 1970, 1965, 1962, 1958, 1947, 1942, 1937, 1932, 1927, 1922
713 G	2020, 2017, 2014, 2010, 2005, 2002, 2000, 1996, 1995, 1992, 1990, 1986, 1980, 1975, 1970, 1965, 1962, 1952, 1947, 1942, 1937, 1932, 1927, 1922
713 G	2020, 2017, 2014, 2010, 2005, 2002, 2000, 1996, 1995, 1992, 1990, 1986, 1980, 1975, 1970, 1965, 1962, 1958, 1952, 1947, 1942, 1937, 1932, 1922
713 G	2020, 2017, 2014, 2010, 2005, 2002, 2000, 1996, 1995, 1992, 1990, 1986, 1980, 1975, 1970, 1965, 1962, 1958, 1952, 1942, 1937, 1932, 1927, 1922
713 G	2020, 2017, 2014, 2010, 2005, 2002, 2000, 1996, 1995, 1992, 1990, 1986, 1980, 1975, 1970, 1965, 1962, 1958, 1952, 1947, 1942, 1932, 1927, 1922
713 G	2020, 2017, 2014, 2010, 2005, 2002, 2000, 1996, 1995, 1992, 1990, 1986, 1980, 1975, 1970, 1965, 1962, 1958, 1952, 1947, 1937, 1932, 1927, 1922
713 G ST	2020, 2017, 2014, 2010, 2005, 2002, 2000, 1996, 1995, 1992, 1990, 1986, 1980, 1975, 1970, 1962, 1958, 1952, 1947, 1942, 1937, 1932, 1927, 1922
713 G ST	2020, 2017, 2014, 2010, 2005, 2002, 2000, 1996, 1995, 1992, 1990, 1986, 1980, 1975, 1965, 1962, 1958, 1952, 1947, 1942, 1937, 1932, 1927, 1922
713 G ST	2020, 2017, 2014, 2010, 2005, 2002, 2000, 1996, 1995, 1992, 1990, 1986, 1980, 1975, 1970, 1965, 1962, 1958, 1952, 1947, 1942, 1937, 1927, 1922
715 F	2020, 2017, 2014, 2010, 2005, 2002, 2000, 1996, 1995, 1992, 1990, 1986, 1980, 1975, 1970, 1965, 1962, 1952, 1947, 1942, 1937, 1932, 1927, 1922
715 F	2020, 2017, 2014, 2010, 2005, 2002, 2000, 1996, 1995, 1992, 1990, 1986, 1980, 1975, 1970, 1965, 1962, 1958, 1947, 1942, 1937, 1932, 1927, 1922
715 F	2020, 2017, 2014, 2010, 2005, 2002, 2000, 1996, 1995, 1992, 1990, 1986, 1980, 1975, 1970, 1965, 1962, 1958, 1952, 1947, 1942, 1937, 1932, 1922
715 F	2020, 2017, 2014, 2010, 2005, 2002, 2000, 1996, 1995, 1992, 1990, 1986, 1980, 1975, 1970, 1965, 1962, 1958, 1952, 1947, 1937, 1932, 1927, 1922
715 F	2020, 2017, 2014, 2010, 2005, 2002, 2000, 1996, 1995, 1992, 1990, 1986, 1980, 1975, 1970, 1965, 1962, 1958, 1952, 1947, 1942, 1932, 1927, 1922
715 F	2020, 2017, 2014, 2010, 2005, 2002, 2000, 1996, 1995, 1992, 1990, 1986, 1980, 1975, 1970, 1965, 1962, 1958, 1952, 1942, 1937, 1932, 1927, 1922
715 F ST	2020, 2017, 2014, 2010, 2005, 2002, 2000, 1996, 1995, 1992, 1990, 1986, 1980, 1975, 1970, 1962, 1958, 1952, 1947, 1942, 1937, 1932, 1927, 1922
715 G	2020, 2017, 2014, 2010, 2005, 2002, 2000, 1996, 1995, 1992, 1990, 1986, 1980, 1975, 1970, 1965, 1962, 1958, 1947, 1942, 1937, 1932, 1927, 1922
715 G	2020, 2017, 2014, 2010, 2005, 2002, 2000, 1996, 1995, 1992, 1990, 1986, 1980, 1975, 1970, 1965, 1962, 1952, 1947, 1942, 1937, 1932, 1927, 1922
715 G	2020, 2017, 2014, 2010, 2005, 2002, 2000, 1996, 1995, 1992, 1990, 1986, 1980, 1975, 1970, 1965, 1962, 1958, 1952, 1942, 1937, 1932, 1927, 1922
715 G	2020, 2017, 2014, 2010, 2005, 2002, 2000, 1996, 1995, 1992, 1990, 1986, 1980, 1975, 1970, 1965, 1962, 1958, 1952, 1947, 1942, 1932, 1927, 1922

FINDINGS

Address Researched	Address Not Identified in Research Source
715 G	2020, 2017, 2014, 2010, 2005, 2002, 2000, 1996, 1995, 1992, 1990, 1986, 1980, 1975, 1970, 1965, 1962, 1958, 1952, 1947, 1937, 1932, 1927, 1922
715 G	2020, 2017, 2014, 2010, 2005, 2002, 2000, 1996, 1995, 1992, 1990, 1986, 1980, 1975, 1970, 1965, 1962, 1958, 1952, 1947, 1942, 1937, 1932, 1922
715 G ST	2020, 2017, 2014, 2010, 2005, 2002, 2000, 1996, 1995, 1992, 1990, 1986, 1980, 1975, 1970, 1962, 1958, 1952, 1947, 1942, 1937, 1932, 1927, 1922
715 G ST	2020, 2017, 2014, 2010, 2005, 2002, 2000, 1996, 1995, 1992, 1990, 1986, 1980, 1975, 1965, 1962, 1958, 1952, 1947, 1942, 1937, 1932, 1927, 1922
715 G ST	2020, 2017, 2014, 2010, 2005, 2002, 2000, 1996, 1995, 1992, 1990, 1986, 1980, 1975, 1970, 1965, 1962, 1958, 1952, 1947, 1942, 1937, 1927, 1922
717 F	2020, 2017, 2014, 2010, 2005, 2002, 2000, 1996, 1995, 1992, 1990, 1986, 1980, 1975, 1970, 1965, 1962, 1952, 1947, 1942, 1937, 1932, 1927, 1922
717 F	2020, 2017, 2014, 2010, 2005, 2002, 2000, 1996, 1995, 1992, 1990, 1986, 1980, 1975, 1970, 1965, 1962, 1958, 1947, 1942, 1937, 1932, 1927, 1922
717 F	2020, 2017, 2014, 2010, 2005, 2002, 2000, 1996, 1995, 1992, 1990, 1986, 1980, 1975, 1970, 1965, 1962, 1958, 1952, 1947, 1942, 1937, 1932, 1922
717 F	2020, 2017, 2014, 2010, 2005, 2002, 2000, 1996, 1995, 1992, 1990, 1986, 1980, 1975, 1970, 1965, 1962, 1958, 1952, 1947, 1937, 1932, 1927, 1922
717 F	2020, 2017, 2014, 2010, 2005, 2002, 2000, 1996, 1995, 1992, 1990, 1986, 1980, 1975, 1970, 1965, 1962, 1958, 1952, 1942, 1937, 1932, 1927, 1922
717 F ST	2020, 2017, 2014, 2010, 2005, 2002, 2000, 1996, 1995, 1992, 1990, 1986, 1980, 1975, 1970, 1962, 1958, 1952, 1947, 1942, 1937, 1932, 1927, 1922
718 E KAYSEE AVE	2020, 2017, 2014, 2005, 2002, 2000, 1996, 1995, 1992, 1990, 1986, 1980, 1975, 1970, 1965, 1962, 1958, 1952, 1947, 1942, 1937, 1932, 1927, 1922
718 F	2020, 2017, 2014, 2010, 2005, 2002, 2000, 1996, 1995, 1992, 1990, 1986, 1980, 1975, 1970, 1965, 1962, 1952, 1947, 1942, 1937, 1932, 1927, 1922
718 F	2020, 2017, 2014, 2010, 2005, 2002, 2000, 1996, 1995, 1992, 1990, 1986, 1980, 1975, 1970, 1965, 1962, 1958, 1947, 1942, 1937, 1932, 1927, 1922
718 F	2020, 2017, 2014, 2010, 2005, 2002, 2000, 1996, 1995, 1992, 1990, 1986, 1980, 1975, 1970, 1965, 1962, 1958, 1952, 1942, 1937, 1932, 1927, 1922
718 F	2020, 2017, 2014, 2010, 2005, 2002, 2000, 1996, 1995, 1992, 1990, 1986, 1980, 1975, 1970, 1965, 1962, 1958, 1952, 1947, 1937, 1932, 1927, 1922
718 F	2020, 2017, 2014, 2010, 2005, 2002, 2000, 1996, 1995, 1992, 1990, 1986, 1980, 1975, 1970, 1965, 1962, 1958, 1952, 1947, 1942, 1932, 1927, 1922
718 F ST	2020, 2017, 2014, 2010, 2005, 2002, 2000, 1996, 1995, 1992, 1990, 1986, 1980, 1975, 1970, 1962, 1958, 1952, 1947, 1942, 1937, 1932, 1927, 1922
718 F ST	2020, 2017, 2014, 2010, 2005, 2002, 2000, 1996, 1995, 1992, 1990, 1986, 1980, 1975, 1965, 1962, 1958, 1952, 1947, 1942, 1937, 1932, 1927, 1922
718 F ST	2020, 2017, 2014, 2010, 2005, 2002, 2000, 1996, 1995, 1992, 1990, 1980, 1975, 1970, 1965, 1962, 1958, 1952, 1947, 1942, 1937, 1932, 1927, 1922
718 F ST	2020, 2017, 2014, 2010, 2005, 2002, 2000, 1996, 1995, 1992, 1986, 1980, 1975, 1970, 1965, 1962, 1958, 1952, 1947, 1942, 1937, 1932, 1927, 1922
718 F ST	2020, 2017, 2014, 2010, 2005, 2002, 2000, 1996, 1995, 1992, 1990, 1986, 1975, 1970, 1965, 1962, 1958, 1952, 1947, 1942, 1937, 1932, 1927, 1922

FINDINGS

Address Researched	Address Not Identified in Research Source
718 F ST	2020, 2017, 2014, 2010, 2005, 2002, 2000, 1996, 1995, 1992, 1990, 1986, 1980, 1970, 1965, 1962, 1958, 1952, 1947, 1942, 1937, 1932, 1927, 1922
719 F	2020, 2017, 2014, 2010, 2005, 2002, 2000, 1996, 1995, 1992, 1990, 1986, 1980, 1975, 1970, 1965, 1962, 1952, 1947, 1942, 1937, 1932, 1927, 1922
719 G	2020, 2017, 2014, 2010, 2005, 2002, 2000, 1996, 1995, 1992, 1990, 1986, 1980, 1975, 1970, 1965, 1962, 1952, 1947, 1942, 1937, 1932, 1927, 1922
719 G	2020, 2017, 2014, 2010, 2005, 2002, 2000, 1996, 1995, 1992, 1990, 1986, 1980, 1975, 1970, 1965, 1962, 1958, 1952, 1947, 1942, 1932, 1927, 1922
719 G	2020, 2017, 2014, 2010, 2005, 2002, 2000, 1996, 1995, 1992, 1990, 1986, 1980, 1975, 1970, 1965, 1962, 1958, 1952, 1947, 1937, 1932, 1927, 1922
719 G	2020, 2017, 2014, 2010, 2005, 2002, 2000, 1996, 1995, 1992, 1990, 1986, 1980, 1975, 1970, 1965, 1962, 1958, 1952, 1942, 1937, 1932, 1927, 1922
719 G ST	2020, 2017, 2014, 2010, 2005, 2002, 2000, 1996, 1995, 1992, 1990, 1986, 1980, 1975, 1965, 1962, 1958, 1952, 1947, 1942, 1937, 1932, 1927, 1922
719 G ST	2020, 2017, 2014, 2010, 2005, 2002, 2000, 1996, 1995, 1992, 1990, 1986, 1980, 1975, 1970, 1962, 1958, 1952, 1947, 1942, 1937, 1932, 1927, 1922
719 G ST	2020, 2017, 2014, 2010, 2005, 2002, 2000, 1996, 1995, 1992, 1990, 1986, 1980, 1975, 1970, 1965, 1962, 1958, 1952, 1947, 1942, 1937, 1927, 1922
722 E	2020, 2017, 2014, 2010, 2005, 2002, 2000, 1996, 1995, 1992, 1990, 1986, 1980, 1975, 1970, 1965, 1962, 1952, 1947, 1942, 1937, 1932, 1927, 1922
722 E	2020, 2017, 2014, 2010, 2005, 2002, 2000, 1996, 1995, 1992, 1990, 1986, 1980, 1975, 1970, 1965, 1962, 1958, 1947, 1942, 1937, 1932, 1927, 1922
722 E	2020, 2017, 2014, 2010, 2005, 2002, 2000, 1996, 1995, 1992, 1990, 1986, 1980, 1975, 1970, 1965, 1962, 1958, 1952, 1947, 1942, 1937, 1932, 1922
722 E	2020, 2017, 2014, 2010, 2005, 2002, 2000, 1996, 1995, 1992, 1990, 1986, 1980, 1975, 1970, 1965, 1962, 1958, 1952, 1947, 1942, 1937, 1932, 1927
722 E	2020, 2017, 2014, 2010, 2005, 2002, 2000, 1996, 1995, 1992, 1990, 1986, 1980, 1975, 1970, 1965, 1962, 1958, 1952, 1942, 1937, 1932, 1927, 1922
722 E	2020, 2017, 2014, 2010, 2005, 2002, 2000, 1996, 1995, 1992, 1990, 1986, 1980, 1975, 1970, 1965, 1962, 1958, 1952, 1947, 1937, 1932, 1927, 1922
722 E	2020, 2017, 2014, 2010, 2005, 2002, 2000, 1996, 1995, 1992, 1990, 1986, 1980, 1975, 1970, 1965, 1962, 1958, 1952, 1947, 1942, 1932, 1927, 1922
722 E ST	2020, 2017, 2014, 2010, 2005, 2002, 2000, 1996, 1995, 1992, 1990, 1986, 1980, 1975, 1970, 1962, 1958, 1952, 1947, 1942, 1937, 1932, 1927, 1922
722 E ST	2020, 2017, 2014, 2010, 2005, 2002, 2000, 1996, 1995, 1992, 1990, 1986, 1980, 1975, 1970, 1965, 1962, 1958, 1952, 1947, 1942, 1937, 1927, 1922
723 G	2020, 2017, 2014, 2010, 2005, 2002, 2000, 1996, 1995, 1992, 1990, 1986, 1980, 1975, 1970, 1965, 1962, 1958, 1947, 1942, 1937, 1932, 1927, 1922
723 G	2020, 2017, 2014, 2010, 2005, 2002, 2000, 1996, 1995, 1992, 1990, 1986, 1980, 1975, 1970, 1965, 1962, 1952, 1947, 1942, 1937, 1932, 1927, 1922
723 G	2020, 2017, 2014, 2010, 2005, 2002, 2000, 1996, 1995, 1992, 1990, 1986, 1980, 1975, 1970, 1965, 1962, 1958, 1952, 1947, 1942, 1937, 1932, 1927
723 G	2020, 2017, 2014, 2010, 2005, 2002, 2000, 1996, 1995, 1992, 1990, 1986, 1980, 1975, 1970, 1965, 1962, 1958, 1952, 1947, 1942, 1937, 1932, 1922

FINDINGS

Address Researched	Address Not Identified in Research Source
723 G	2020, 2017, 2014, 2010, 2005, 2002, 2000, 1996, 1995, 1992, 1990, 1986, 1980, 1975, 1970, 1965, 1962, 1958, 1952, 1947, 1937, 1932, 1927, 1922
723 G	2020, 2017, 2014, 2010, 2005, 2002, 2000, 1996, 1995, 1992, 1990, 1986, 1980, 1975, 1970, 1965, 1962, 1958, 1952, 1942, 1937, 1932, 1927, 1922
723 G ST	2020, 2017, 2014, 2010, 2005, 2002, 2000, 1996, 1995, 1992, 1990, 1986, 1980, 1975, 1970, 1962, 1958, 1952, 1947, 1942, 1937, 1932, 1927, 1922
723 G ST	2020, 2017, 2014, 2010, 2005, 2002, 2000, 1996, 1995, 1992, 1990, 1986, 1980, 1975, 1965, 1962, 1958, 1952, 1947, 1942, 1937, 1932, 1927, 1922
723 G ST	2020, 2017, 2014, 2010, 2005, 2002, 2000, 1996, 1995, 1992, 1990, 1986, 1980, 1970, 1965, 1962, 1958, 1952, 1947, 1942, 1937, 1932, 1927, 1922
723 G ST	2020, 2017, 2014, 2010, 2005, 2002, 2000, 1996, 1995, 1992, 1986, 1980, 1975, 1970, 1965, 1962, 1958, 1952, 1947, 1942, 1937, 1932, 1927, 1922
723 G ST	2020, 2017, 2014, 2010, 2005, 2002, 2000, 1996, 1995, 1992, 1990, 1986, 1980, 1975, 1970, 1965, 1962, 1958, 1952, 1947, 1942, 1937, 1927, 1922
725 E	2020, 2017, 2014, 2010, 2005, 2002, 2000, 1996, 1995, 1992, 1990, 1986, 1980, 1975, 1970, 1965, 1962, 1952, 1947, 1942, 1937, 1932, 1927, 1922
725 E	2020, 2017, 2014, 2010, 2005, 2002, 2000, 1996, 1995, 1992, 1990, 1986, 1980, 1975, 1970, 1965, 1962, 1958, 1947, 1942, 1937, 1932, 1927, 1922
725 E	2020, 2017, 2014, 2010, 2005, 2002, 2000, 1996, 1995, 1992, 1990, 1986, 1980, 1975, 1970, 1965, 1962, 1958, 1952, 1947, 1942, 1937, 1932, 1922
725 E	2020, 2017, 2014, 2010, 2005, 2002, 2000, 1996, 1995, 1992, 1990, 1986, 1980, 1975, 1970, 1965, 1962, 1958, 1952, 1947, 1942, 1937, 1932, 1927
725 E	2020, 2017, 2014, 2010, 2005, 2002, 2000, 1996, 1995, 1992, 1990, 1986, 1980, 1975, 1970, 1965, 1962, 1958, 1952, 1942, 1937, 1932, 1927, 1922
725 E	2020, 2017, 2014, 2010, 2005, 2002, 2000, 1996, 1995, 1992, 1990, 1986, 1980, 1975, 1970, 1965, 1962, 1958, 1952, 1947, 1937, 1932, 1927, 1922
725 E	2020, 2017, 2014, 2010, 2005, 2002, 2000, 1996, 1995, 1992, 1990, 1986, 1980, 1975, 1970, 1965, 1962, 1958, 1952, 1947, 1942, 1932, 1927, 1922
725 E ST	2020, 2017, 2014, 2010, 2005, 2002, 2000, 1996, 1995, 1992, 1990, 1986, 1980, 1975, 1970, 1965, 1962, 1958, 1952, 1947, 1942, 1937, 1927, 1922
725 F	2020, 2017, 2014, 2010, 2005, 2002, 2000, 1996, 1995, 1992, 1990, 1986, 1980, 1975, 1970, 1965, 1962, 1958, 1947, 1942, 1937, 1932, 1927, 1922
725 F	2020, 2017, 2014, 2010, 2005, 2002, 2000, 1996, 1995, 1992, 1990, 1986, 1980, 1975, 1970, 1965, 1962, 1952, 1947, 1942, 1937, 1932, 1927, 1922
725 F	2020, 2017, 2014, 2010, 2005, 2002, 2000, 1996, 1995, 1992, 1990, 1986, 1980, 1975, 1970, 1965, 1962, 1958, 1952, 1947, 1942, 1932, 1927, 1922
725 F	2020, 2017, 2014, 2010, 2005, 2002, 2000, 1996, 1995, 1992, 1990, 1986, 1980, 1975, 1970, 1965, 1962, 1958, 1952, 1947, 1937, 1932, 1927, 1922
725 F	2020, 2017, 2014, 2010, 2005, 2002, 2000, 1996, 1995, 1992, 1990, 1986, 1980, 1975, 1970, 1965, 1962, 1958, 1952, 1942, 1937, 1932, 1927, 1922
725 F ST	2020, 2017, 2014, 2010, 2005, 2002, 2000, 1996, 1995, 1992, 1990, 1986, 1980, 1975, 1970, 1962, 1958, 1952, 1947, 1942, 1937, 1932, 1927, 1922
725 F ST	2020, 2017, 2014, 2010, 2002, 2000, 1996, 1995, 1992, 1990, 1986, 1980, 1975, 1970, 1965, 1962, 1958, 1952, 1947, 1942, 1937, 1932, 1927, 1922

FINDINGS

Address Researched	Address Not Identified in Research Source
725 F ST	2020, 2017, 2014, 2005, 2002, 2000, 1996, 1995, 1992, 1990, 1986, 1980, 1975, 1970, 1965, 1962, 1958, 1952, 1947, 1942, 1937, 1932, 1927, 1922
725 F ST	2017, 2014, 2010, 2005, 2002, 2000, 1996, 1995, 1992, 1990, 1986, 1980, 1975, 1970, 1965, 1962, 1958, 1952, 1947, 1942, 1937, 1932, 1927, 1922
725 F ST	2020, 2014, 2010, 2005, 2002, 2000, 1996, 1995, 1992, 1990, 1986, 1980, 1975, 1970, 1965, 1962, 1958, 1952, 1947, 1942, 1937, 1932, 1927, 1922
725 F ST	2020, 2017, 2010, 2005, 2002, 2000, 1996, 1995, 1992, 1990, 1986, 1980, 1975, 1970, 1965, 1962, 1958, 1952, 1947, 1942, 1937, 1932, 1927, 1922
725 F ST	2020, 2017, 2014, 2010, 2005, 2002, 2000, 1996, 1992, 1990, 1986, 1980, 1975, 1970, 1965, 1962, 1958, 1952, 1947, 1942, 1937, 1932, 1927, 1922
725 F ST	2020, 2017, 2014, 2010, 2005, 2002, 2000, 1995, 1992, 1990, 1986, 1980, 1975, 1970, 1965, 1962, 1958, 1952, 1947, 1942, 1937, 1932, 1927, 1922
725 F ST	2020, 2017, 2014, 2010, 2005, 2002, 1996, 1995, 1992, 1990, 1986, 1980, 1975, 1970, 1965, 1962, 1958, 1952, 1947, 1942, 1937, 1932, 1927, 1922
725 F ST	2020, 2017, 2014, 2010, 2005, 2002, 2000, 1996, 1995, 1992, 1990, 1986, 1980, 1975, 1970, 1965, 1962, 1958, 1952, 1947, 1942, 1937, 1927, 1922
725 G	2020, 2017, 2014, 2010, 2005, 2002, 2000, 1996, 1995, 1992, 1990, 1986, 1980, 1975, 1970, 1965, 1962, 1958, 1947, 1942, 1937, 1932, 1927, 1922
725 G	2020, 2017, 2014, 2010, 2005, 2002, 2000, 1996, 1995, 1992, 1990, 1986, 1980, 1975, 1970, 1965, 1962, 1952, 1947, 1942, 1937, 1932, 1927, 1922
725 G	2020, 2017, 2014, 2010, 2005, 2002, 2000, 1996, 1995, 1992, 1990, 1986, 1980, 1975, 1970, 1965, 1962, 1958, 1952, 1947, 1942, 1937, 1932, 1927
725 G	2020, 2017, 2014, 2010, 2005, 2002, 2000, 1996, 1995, 1992, 1990, 1986, 1980, 1975, 1970, 1965, 1962, 1958, 1952, 1947, 1942, 1937, 1932, 1922
725 G	2020, 2017, 2014, 2010, 2005, 2002, 2000, 1996, 1995, 1992, 1990, 1986, 1980, 1975, 1970, 1965, 1962, 1958, 1952, 1942, 1937, 1932, 1927, 1922
725 G	2020, 2017, 2014, 2010, 2005, 2002, 2000, 1996, 1995, 1992, 1990, 1986, 1980, 1975, 1970, 1965, 1962, 1958, 1952, 1947, 1937, 1932, 1927, 1922
725 G	2020, 2017, 2014, 2010, 2005, 2002, 2000, 1996, 1995, 1992, 1990, 1986, 1980, 1975, 1970, 1965, 1962, 1958, 1952, 1947, 1942, 1932, 1927, 1922
725 G ST	2020, 2017, 2014, 2010, 2005, 2002, 2000, 1996, 1995, 1992, 1990, 1986, 1980, 1975, 1970, 1965, 1962, 1958, 1952, 1947, 1942, 1937, 1927, 1922
726 E	2020, 2017, 2014, 2010, 2005, 2002, 2000, 1996, 1995, 1992, 1990, 1986, 1980, 1975, 1970, 1965, 1962, 1952, 1947, 1942, 1937, 1932, 1927, 1922
726 E	2020, 2017, 2014, 2010, 2005, 2002, 2000, 1996, 1995, 1992, 1990, 1986, 1980, 1975, 1970, 1965, 1962, 1958, 1947, 1942, 1937, 1932, 1927, 1922
726 E	2020, 2017, 2014, 2010, 2005, 2002, 2000, 1996, 1995, 1992, 1990, 1986, 1980, 1975, 1970, 1965, 1962, 1958, 1952, 1947, 1942, 1937, 1932, 1922
726 E	2020, 2017, 2014, 2010, 2005, 2002, 2000, 1996, 1995, 1992, 1990, 1986, 1980, 1975, 1970, 1965, 1962, 1958, 1952, 1947, 1942, 1937, 1932, 1927
726 E	2020, 2017, 2014, 2010, 2005, 2002, 2000, 1996, 1995, 1992, 1990, 1986, 1980, 1975, 1970, 1965, 1962, 1958, 1952, 1947, 1942, 1932, 1927, 1922
726 E	2020, 2017, 2014, 2010, 2005, 2002, 2000, 1996, 1995, 1992, 1990, 1986, 1980, 1975, 1970, 1965, 1962, 1958, 1952, 1942, 1937, 1932, 1927, 1922

FINDINGS

Address Researched	Address Not Identified in Research Source
726 E	2020, 2017, 2014, 2010, 2005, 2002, 2000, 1996, 1995, 1992, 1990, 1986, 1980, 1975, 1970, 1965, 1962, 1958, 1952, 1947, 1937, 1932, 1927, 1922
726 E ST	2020, 2017, 2014, 2010, 2005, 2002, 2000, 1996, 1995, 1992, 1990, 1986, 1980, 1975, 1970, 1965, 1962, 1958, 1952, 1947, 1942, 1937, 1927, 1922
727 E ST	2020, 2017, 2014, 2010, 2005, 2000, 1996, 1995, 1992, 1990, 1986, 1980, 1975, 1970, 1965, 1962, 1958, 1952, 1947, 1942, 1937, 1932, 1927, 1922
727 G	2020, 2017, 2014, 2010, 2005, 2002, 2000, 1996, 1995, 1992, 1990, 1986, 1980, 1975, 1970, 1965, 1962, 1958, 1947, 1942, 1937, 1932, 1927, 1922
727 G	2020, 2017, 2014, 2010, 2005, 2002, 2000, 1996, 1995, 1992, 1990, 1986, 1980, 1975, 1970, 1965, 1962, 1952, 1947, 1942, 1937, 1932, 1927, 1922
727 G	2020, 2017, 2014, 2010, 2005, 2002, 2000, 1996, 1995, 1992, 1990, 1986, 1980, 1975, 1970, 1965, 1962, 1958, 1952, 1947, 1942, 1937, 1932, 1922
727 G	2020, 2017, 2014, 2010, 2005, 2002, 2000, 1996, 1995, 1992, 1990, 1986, 1980, 1975, 1970, 1965, 1962, 1958, 1952, 1947, 1942, 1932, 1927, 1922
727 G	2020, 2017, 2014, 2010, 2005, 2002, 2000, 1996, 1995, 1992, 1990, 1986, 1980, 1975, 1970, 1965, 1962, 1958, 1952, 1947, 1937, 1932, 1927, 1922
727 G ST	2020, 2017, 2014, 2010, 2005, 2002, 2000, 1996, 1995, 1992, 1990, 1986, 1980, 1975, 1970, 1962, 1958, 1952, 1947, 1942, 1937, 1932, 1927, 1922
727 G ST	2020, 2017, 2014, 2010, 2005, 2002, 2000, 1996, 1995, 1992, 1990, 1986, 1980, 1975, 1965, 1962, 1958, 1952, 1947, 1942, 1937, 1932, 1927, 1922
727 G ST	2020, 2017, 2014, 2010, 2005, 2002, 1996, 1995, 1992, 1990, 1986, 1980, 1975, 1970, 1965, 1962, 1958, 1952, 1947, 1942, 1937, 1932, 1927, 1922
727 G ST	2020, 2017, 2014, 2010, 2005, 2002, 2000, 1996, 1992, 1990, 1986, 1980, 1975, 1970, 1965, 1962, 1958, 1952, 1947, 1942, 1937, 1932, 1927, 1922
727 G ST	2020, 2017, 2014, 2010, 2005, 2002, 2000, 1996, 1995, 1992, 1986, 1980, 1975, 1970, 1965, 1962, 1958, 1952, 1947, 1942, 1937, 1932, 1927, 1922
727 G ST	2020, 2017, 2014, 2010, 2005, 2002, 2000, 1996, 1995, 1992, 1990, 1980, 1975, 1970, 1965, 1962, 1958, 1952, 1947, 1942, 1937, 1932, 1927, 1922
727 G ST	2020, 2017, 2014, 2010, 2005, 2002, 2000, 1996, 1995, 1992, 1990, 1986, 1980, 1970, 1965, 1962, 1958, 1952, 1947, 1942, 1937, 1932, 1927, 1922
727 G ST	2020, 2017, 2014, 2010, 2005, 2002, 2000, 1996, 1995, 1992, 1990, 1986, 1975, 1970, 1965, 1962, 1958, 1952, 1947, 1942, 1937, 1932, 1927, 1922
727 G ST	2020, 2017, 2014, 2010, 2005, 2002, 2000, 1996, 1995, 1992, 1990, 1986, 1980, 1975, 1970, 1965, 1962, 1958, 1952, 1947, 1942, 1937, 1927, 1922
728 E BOGARD AVE	2020, 2017, 2014, 2010, 2005, 2002, 1996, 1995, 1992, 1990, 1986, 1980, 1975, 1970, 1965, 1962, 1958, 1952, 1947, 1942, 1937, 1932, 1927, 1922
728 E ST	2020, 2017, 2014, 2010, 2005, 2002, 2000, 1996, 1995, 1992, 1990, 1986, 1980, 1975, 1970, 1962, 1958, 1952, 1947, 1942, 1937, 1932, 1927, 1922
728 E VALLEY PKWY	2020, 2017, 2014, 2010, 2005, 2002, 1996, 1995, 1992, 1990, 1986, 1980, 1975, 1970, 1965, 1962, 1958, 1952, 1947, 1942, 1937, 1932, 1927, 1922
729 G	2020, 2017, 2014, 2010, 2005, 2002, 2000, 1996, 1995, 1992, 1990, 1986, 1980, 1975, 1970, 1965, 1962, 1958, 1952, 1947, 1937, 1932, 1927, 1922
729 G	2020, 2017, 2014, 2010, 2005, 2002, 2000, 1996, 1995, 1992, 1990, 1986, 1980, 1975, 1970, 1965, 1962, 1958, 1952, 1947, 1942, 1932, 1927, 1922

FINDINGS

Address Researched	Address Not Identified in Research Source
729 G ST	2020, 2017, 2014, 2010, 2005, 2002, 2000, 1996, 1995, 1992, 1990, 1986, 1980, 1975, 1970, 1965, 1962, 1958, 1952, 1947, 1942, 1937, 1927, 1922
730 F	2020, 2017, 2014, 2010, 2005, 2002, 2000, 1996, 1995, 1992, 1990, 1986, 1980, 1975, 1970, 1965, 1962, 1958, 1952, 1947, 1942, 1937, 1932, 1922
730 F ST	2020, 2017, 2014, 2010, 2005, 2002, 2000, 1996, 1995, 1992, 1990, 1986, 1975, 1970, 1965, 1962, 1958, 1952, 1947, 1942, 1937, 1932, 1927, 1922
730 F ST	2020, 2017, 2014, 2010, 2005, 2002, 2000, 1996, 1995, 1992, 1990, 1986, 1980, 1970, 1965, 1962, 1958, 1952, 1947, 1942, 1937, 1932, 1927, 1922
730 F ST	2020, 2017, 2014, 2010, 2005, 2002, 2000, 1996, 1995, 1992, 1990, 1980, 1975, 1970, 1965, 1962, 1958, 1952, 1947, 1942, 1937, 1932, 1927, 1922
730 F ST	2020, 2017, 2014, 2010, 2005, 2002, 2000, 1996, 1995, 1992, 1986, 1980, 1975, 1970, 1965, 1962, 1958, 1952, 1947, 1942, 1937, 1932, 1927, 1922
730 F ST	2020, 2017, 2014, 2010, 2005, 2002, 2000, 1996, 1995, 1992, 1990, 1986, 1980, 1975, 1970, 1962, 1958, 1952, 1947, 1942, 1937, 1932, 1927, 1922
730 F ST	2020, 2017, 2014, 2010, 2005, 2002, 2000, 1996, 1995, 1992, 1990, 1986, 1980, 1975, 1965, 1962, 1958, 1952, 1947, 1942, 1937, 1932, 1927, 1922
732 F	2020, 2017, 2014, 2010, 2005, 2002, 2000, 1996, 1995, 1992, 1990, 1986, 1980, 1975, 1970, 1965, 1962, 1958, 1952, 1947, 1942, 1937, 1932, 1922
732 G ST	2020, 2017, 2010, 2005, 2002, 2000, 1996, 1995, 1992, 1990, 1986, 1980, 1975, 1970, 1965, 1962, 1958, 1952, 1947, 1942, 1937, 1932, 1927, 1922
732 G ST	2020, 2017, 2014, 2005, 2002, 2000, 1996, 1995, 1992, 1990, 1986, 1980, 1975, 1970, 1965, 1962, 1958, 1952, 1947, 1942, 1937, 1932, 1927, 1922
733 G	2020, 2017, 2014, 2010, 2005, 2002, 2000, 1996, 1995, 1992, 1990, 1986, 1980, 1975, 1970, 1965, 1962, 1952, 1947, 1942, 1937, 1932, 1927, 1922
733 G	2020, 2017, 2014, 2010, 2005, 2002, 2000, 1996, 1995, 1992, 1990, 1986, 1980, 1975, 1970, 1965, 1962, 1958, 1947, 1942, 1937, 1932, 1927, 1922
733 G ST	2020, 2017, 2014, 2010, 2005, 2002, 2000, 1996, 1995, 1992, 1990, 1986, 1980, 1975, 1965, 1962, 1958, 1952, 1947, 1942, 1937, 1932, 1927, 1922
733 G ST	2020, 2017, 2014, 2010, 2005, 2002, 2000, 1996, 1995, 1992, 1990, 1986, 1980, 1975, 1970, 1962, 1958, 1952, 1947, 1942, 1937, 1932, 1927, 1922
733 G ST	2020, 2017, 2014, 2005, 2002, 2000, 1996, 1995, 1992, 1990, 1986, 1980, 1975, 1970, 1965, 1962, 1958, 1952, 1947, 1942, 1937, 1932, 1927, 1922
733 G ST	2020, 2017, 2010, 2005, 2002, 2000, 1996, 1995, 1992, 1990, 1986, 1980, 1975, 1970, 1965, 1962, 1958, 1952, 1947, 1942, 1937, 1932, 1927, 1922
733 G ST	2020, 2017, 2014, 2010, 2002, 2000, 1996, 1995, 1992, 1990, 1986, 1980, 1975, 1970, 1965, 1962, 1958, 1952, 1947, 1942, 1937, 1932, 1927, 1922
733 G ST	2020, 2014, 2010, 2005, 2002, 2000, 1996, 1995, 1992, 1990, 1986, 1980, 1975, 1970, 1965, 1962, 1958, 1952, 1947, 1942, 1937, 1932, 1927, 1922
733 G ST	2017, 2014, 2010, 2005, 2002, 2000, 1996, 1995, 1992, 1990, 1986, 1980, 1975, 1970, 1965, 1962, 1958, 1952, 1947, 1942, 1937, 1932, 1927, 1922
733 G ST	2020, 2017, 2014, 2010, 2005, 2002, 1996, 1995, 1992, 1990, 1986, 1980, 1975, 1970, 1965, 1962, 1958, 1952, 1947, 1942, 1937, 1932, 1927, 1922
733 G ST	2020, 2017, 2014, 2010, 2005, 2002, 2000, 1995, 1992, 1990, 1986, 1980, 1975, 1970, 1965, 1962, 1958, 1952, 1947, 1942, 1937, 1932, 1927, 1922

FINDINGS

Address Researched	Address Not Identified in Research Source
733 G ST	2020, 2017, 2014, 2010, 2005, 2000, 1996, 1995, 1992, 1990, 1986, 1980, 1975, 1970, 1965, 1962, 1958, 1952, 1947, 1942, 1937, 1932, 1927, 1922
733 G ST	2020, 2017, 2014, 2010, 2005, 2002, 2000, 1996, 1992, 1990, 1986, 1980, 1975, 1970, 1965, 1962, 1958, 1952, 1947, 1942, 1937, 1932, 1927, 1922
733 G ST	2020, 2017, 2014, 2010, 2005, 2002, 2000, 1996, 1995, 1990, 1986, 1980, 1975, 1970, 1965, 1962, 1958, 1952, 1947, 1942, 1937, 1932, 1927, 1922
733 G ST	2020, 2017, 2014, 2010, 2005, 2002, 2000, 1996, 1995, 1992, 1990, 1980, 1975, 1970, 1965, 1962, 1958, 1952, 1947, 1942, 1937, 1932, 1927, 1922
733 G ST	2020, 2017, 2014, 2010, 2005, 2002, 2000, 1996, 1995, 1992, 1986, 1980, 1975, 1970, 1965, 1962, 1958, 1952, 1947, 1942, 1937, 1932, 1927, 1922
733 G ST	2020, 2017, 2014, 2010, 2005, 2002, 2000, 1996, 1995, 1992, 1990, 1986, 1980, 1970, 1965, 1962, 1958, 1952, 1947, 1942, 1937, 1932, 1927, 1922
733 G ST	2020, 2017, 2014, 2010, 2005, 2002, 2000, 1996, 1995, 1992, 1990, 1986, 1975, 1970, 1965, 1962, 1958, 1952, 1947, 1942, 1937, 1932, 1927, 1922
735 E	2020, 2017, 2014, 2010, 2005, 2002, 2000, 1996, 1995, 1992, 1990, 1986, 1980, 1975, 1970, 1965, 1962, 1958, 1947, 1942, 1937, 1932, 1927, 1922
735 E	2020, 2017, 2014, 2010, 2005, 2002, 2000, 1996, 1995, 1992, 1990, 1986, 1980, 1975, 1970, 1965, 1962, 1952, 1947, 1942, 1937, 1932, 1927, 1922
735 E	2020, 2017, 2014, 2010, 2005, 2002, 2000, 1996, 1995, 1992, 1990, 1986, 1980, 1975, 1970, 1965, 1962, 1958, 1952, 1947, 1942, 1937, 1932, 1922
735 E	2020, 2017, 2014, 2010, 2005, 2002, 2000, 1996, 1995, 1992, 1990, 1986, 1980, 1975, 1970, 1965, 1962, 1958, 1952, 1947, 1942, 1937, 1932, 1927
735 E	2020, 2017, 2014, 2010, 2005, 2002, 2000, 1996, 1995, 1992, 1990, 1986, 1980, 1975, 1970, 1965, 1962, 1958, 1952, 1947, 1942, 1932, 1927, 1922
735 E	2020, 2017, 2014, 2010, 2005, 2002, 2000, 1996, 1995, 1992, 1990, 1986, 1980, 1975, 1970, 1965, 1962, 1958, 1952, 1947, 1937, 1932, 1927, 1922
735 E	2020, 2017, 2014, 2010, 2005, 2002, 2000, 1996, 1995, 1992, 1990, 1986, 1980, 1975, 1970, 1965, 1962, 1958, 1952, 1942, 1937, 1932, 1927, 1922
735 E ST	2020, 2017, 2014, 2010, 2005, 2002, 2000, 1996, 1995, 1992, 1990, 1986, 1980, 1975, 1970, 1962, 1958, 1952, 1947, 1942, 1937, 1932, 1927, 1922
735 E ST	2020, 2017, 2014, 2010, 2005, 2002, 2000, 1996, 1995, 1992, 1990, 1986, 1980, 1975, 1970, 1965, 1962, 1958, 1952, 1947, 1942, 1937, 1927, 1922
735 F	2020, 2017, 2014, 2010, 2005, 2002, 2000, 1996, 1995, 1992, 1990, 1986, 1980, 1975, 1970, 1965, 1962, 1958, 1952, 1947, 1942, 1937, 1932, 1922
737 E	2020, 2017, 2014, 2010, 2005, 2002, 2000, 1996, 1995, 1992, 1990, 1986, 1980, 1975, 1970, 1965, 1962, 1952, 1947, 1942, 1937, 1932, 1927, 1922
737 E	2020, 2017, 2014, 2010, 2005, 2002, 2000, 1996, 1995, 1992, 1990, 1986, 1980, 1975, 1970, 1965, 1962, 1958, 1947, 1942, 1937, 1932, 1927, 1922
737 E	2020, 2017, 2014, 2010, 2005, 2002, 2000, 1996, 1995, 1992, 1990, 1986, 1980, 1975, 1970, 1965, 1962, 1958, 1952, 1947, 1942, 1937, 1932, 1922
737 E	2020, 2017, 2014, 2010, 2005, 2002, 2000, 1996, 1995, 1992, 1990, 1986, 1980, 1975, 1970, 1965, 1962, 1958, 1952, 1947, 1942, 1937, 1932, 1927
737 E	2020, 2017, 2014, 2010, 2005, 2002, 2000, 1996, 1995, 1992, 1990, 1986, 1980, 1975, 1970, 1965, 1962, 1958, 1952, 1947, 1937, 1932, 1927, 1922

FINDINGS

Address Researched	Address Not Identified in Research Source
737 E	2020, 2017, 2014, 2010, 2005, 2002, 2000, 1996, 1995, 1992, 1990, 1986, 1980, 1975, 1970, 1965, 1962, 1958, 1952, 1947, 1942, 1932, 1927, 1922
737 E ST	2020, 2017, 2014, 2010, 2005, 2002, 2000, 1996, 1995, 1992, 1990, 1986, 1980, 1975, 1970, 1962, 1958, 1952, 1947, 1942, 1937, 1932, 1927, 1922
737 E ST	2020, 2017, 2014, 2010, 2005, 2002, 2000, 1996, 1995, 1992, 1990, 1986, 1980, 1975, 1965, 1962, 1958, 1952, 1947, 1942, 1937, 1932, 1927, 1922
737 E ST	2020, 2017, 2014, 2010, 2005, 2002, 2000, 1996, 1995, 1992, 1990, 1986, 1975, 1970, 1965, 1962, 1958, 1952, 1947, 1942, 1937, 1932, 1927, 1922
737 E ST	2020, 2017, 2014, 2010, 2005, 2002, 2000, 1996, 1995, 1992, 1990, 1986, 1980, 1970, 1965, 1962, 1958, 1952, 1947, 1942, 1937, 1932, 1927, 1922
737 E ST	2020, 2017, 2014, 2010, 2005, 2002, 2000, 1996, 1995, 1992, 1990, 1980, 1975, 1970, 1965, 1962, 1958, 1952, 1947, 1942, 1937, 1932, 1927, 1922
737 E ST	2020, 2017, 2014, 2010, 2005, 2002, 2000, 1996, 1995, 1992, 1990, 1986, 1980, 1975, 1970, 1965, 1962, 1958, 1952, 1947, 1942, 1937, 1927, 1922
737 G	2020, 2017, 2014, 2010, 2005, 2002, 2000, 1996, 1995, 1992, 1990, 1986, 1980, 1975, 1970, 1965, 1962, 1958, 1947, 1942, 1937, 1932, 1927, 1922
737 G	2020, 2017, 2014, 2010, 2005, 2002, 2000, 1996, 1995, 1992, 1990, 1986, 1980, 1975, 1970, 1965, 1962, 1952, 1947, 1942, 1937, 1932, 1927, 1922
737 G	2020, 2017, 2014, 2010, 2005, 2002, 2000, 1996, 1995, 1992, 1990, 1986, 1980, 1975, 1970, 1965, 1962, 1958, 1952, 1947, 1942, 1937, 1932, 1927
737 G	2020, 2017, 2014, 2010, 2005, 2002, 2000, 1996, 1995, 1992, 1990, 1986, 1980, 1975, 1970, 1965, 1962, 1958, 1952, 1947, 1942, 1937, 1932, 1922
737 G	2020, 2017, 2014, 2010, 2005, 2002, 2000, 1996, 1995, 1992, 1990, 1986, 1980, 1975, 1970, 1965, 1962, 1958, 1952, 1947, 1942, 1932, 1927, 1922
737 G	2020, 2017, 2014, 2010, 2005, 2002, 2000, 1996, 1995, 1992, 1990, 1986, 1980, 1975, 1970, 1965, 1962, 1958, 1952, 1947, 1937, 1932, 1927, 1922
737 G	2020, 2017, 2014, 2010, 2005, 2002, 2000, 1996, 1995, 1992, 1990, 1986, 1980, 1975, 1970, 1965, 1962, 1958, 1952, 1942, 1937, 1932, 1927, 1922
737 G ST	2020, 2017, 2014, 2010, 2005, 2002, 2000, 1996, 1995, 1992, 1990, 1986, 1980, 1975, 1965, 1962, 1958, 1952, 1947, 1942, 1937, 1932, 1927, 1922
737 G ST	2020, 2017, 2014, 2010, 2005, 2002, 2000, 1996, 1995, 1992, 1990, 1986, 1980, 1975, 1970, 1962, 1958, 1952, 1947, 1942, 1937, 1932, 1927, 1922
737 G ST	2020, 2017, 2014, 2010, 2005, 2002, 2000, 1996, 1995, 1992, 1986, 1980, 1975, 1970, 1965, 1962, 1958, 1952, 1947, 1942, 1937, 1932, 1927, 1922
737 G ST	2020, 2017, 2014, 2010, 2005, 2002, 2000, 1996, 1995, 1992, 1990, 1980, 1975, 1970, 1965, 1962, 1958, 1952, 1947, 1942, 1937, 1932, 1927, 1922
737 G ST	2020, 2017, 2014, 2010, 2005, 2002, 2000, 1996, 1995, 1992, 1990, 1986, 1980, 1970, 1965, 1962, 1958, 1952, 1947, 1942, 1937, 1932, 1927, 1922
737 G ST	2020, 2017, 2014, 2010, 2005, 2002, 2000, 1996, 1995, 1992, 1990, 1986, 1975, 1970, 1965, 1962, 1958, 1952, 1947, 1942, 1937, 1932, 1927, 1922
737 G ST	2020, 2017, 2014, 2010, 2005, 2002, 2000, 1996, 1995, 1990, 1986, 1980, 1975, 1970, 1965, 1962, 1958, 1952, 1947, 1942, 1937, 1932, 1927, 1922
737 G ST	2020, 2017, 2014, 2010, 2005, 2002, 2000, 1996, 1992, 1990, 1986, 1980, 1975, 1970, 1965, 1962, 1958, 1952, 1947, 1942, 1937, 1932, 1927, 1922

FINDINGS

Address Researched	Address Not Identified in Research Source
737 G ST	2020, 2017, 2014, 2010, 2005, 2002, 2000, 1995, 1992, 1990, 1986, 1980, 1975, 1970, 1965, 1962, 1958, 1952, 1947, 1942, 1937, 1932, 1927, 1922
737 G ST	2020, 2017, 2014, 2010, 2005, 2002, 1996, 1995, 1992, 1990, 1986, 1980, 1975, 1970, 1965, 1962, 1958, 1952, 1947, 1942, 1937, 1932, 1927, 1922
737 G ST	2020, 2017, 2014, 2010, 2005, 2002, 2000, 1996, 1995, 1992, 1990, 1986, 1980, 1975, 1970, 1965, 1962, 1958, 1952, 1947, 1942, 1937, 1927, 1922
738 F	2020, 2017, 2014, 2010, 2005, 2002, 2000, 1996, 1995, 1992, 1990, 1986, 1980, 1975, 1970, 1965, 1962, 1958, 1952, 1947, 1942, 1937, 1932, 1927
738 F	2020, 2017, 2014, 2010, 2005, 2002, 2000, 1996, 1995, 1992, 1990, 1986, 1980, 1975, 1970, 1965, 1962, 1958, 1952, 1942, 1937, 1932, 1927, 1922
738 F	2020, 2017, 2014, 2010, 2005, 2002, 2000, 1996, 1995, 1992, 1990, 1986, 1980, 1975, 1970, 1965, 1962, 1958, 1952, 1947, 1937, 1932, 1927, 1922
738 F	2020, 2017, 2014, 2010, 2005, 2002, 2000, 1996, 1995, 1992, 1990, 1986, 1980, 1975, 1970, 1965, 1962, 1958, 1952, 1947, 1942, 1932, 1927, 1922
740 G ST	2020, 2017, 2014, 2010, 2002, 2000, 1996, 1995, 1992, 1990, 1986, 1980, 1975, 1970, 1965, 1962, 1958, 1952, 1947, 1942, 1937, 1932, 1927, 1922
741 E	2020, 2017, 2014, 2010, 2005, 2002, 2000, 1996, 1995, 1992, 1990, 1986, 1980, 1975, 1970, 1965, 1962, 1952, 1947, 1942, 1937, 1932, 1927, 1922
741 E	2020, 2017, 2014, 2010, 2005, 2002, 2000, 1996, 1995, 1992, 1990, 1986, 1980, 1975, 1970, 1965, 1962, 1958, 1947, 1942, 1937, 1932, 1927, 1922
741 E	2020, 2017, 2014, 2010, 2005, 2002, 2000, 1996, 1995, 1992, 1990, 1986, 1980, 1975, 1970, 1965, 1962, 1958, 1952, 1947, 1942, 1932, 1927, 1922
741 E	2020, 2017, 2014, 2010, 2005, 2002, 2000, 1996, 1995, 1992, 1990, 1986, 1980, 1975, 1970, 1965, 1962, 1958, 1952, 1942, 1937, 1932, 1927, 1922
741 E	2020, 2017, 2014, 2010, 2005, 2002, 2000, 1996, 1995, 1992, 1990, 1986, 1980, 1975, 1970, 1965, 1962, 1958, 1952, 1947, 1937, 1932, 1927, 1922
741 E	2020, 2017, 2014, 2010, 2005, 2002, 2000, 1996, 1995, 1992, 1990, 1986, 1980, 1975, 1970, 1965, 1962, 1958, 1952, 1947, 1942, 1937, 1932, 1922
741 E ST	2020, 2017, 2014, 2010, 2005, 2002, 2000, 1996, 1995, 1992, 1990, 1986, 1980, 1975, 1970, 1962, 1958, 1952, 1947, 1942, 1937, 1932, 1927, 1922
741 E ST	2020, 2017, 2014, 2010, 2005, 2002, 2000, 1996, 1995, 1992, 1990, 1986, 1980, 1975, 1965, 1962, 1958, 1952, 1947, 1942, 1937, 1932, 1927, 1922
741 E ST	2020, 2017, 2014, 2010, 2005, 2002, 2000, 1996, 1995, 1992, 1990, 1986, 1975, 1970, 1965, 1962, 1958, 1952, 1947, 1942, 1937, 1932, 1927, 1922
741 E ST	2020, 2017, 2014, 2010, 2005, 2002, 2000, 1996, 1995, 1992, 1990, 1986, 1980, 1970, 1965, 1962, 1958, 1952, 1947, 1942, 1937, 1932, 1927, 1922
741 E ST	2020, 2017, 2014, 2010, 2005, 2002, 2000, 1996, 1995, 1992, 1990, 1980, 1975, 1970, 1965, 1962, 1958, 1952, 1947, 1942, 1937, 1932, 1927, 1922
741 E ST	2020, 2017, 2014, 2010, 2005, 2002, 2000, 1996, 1995, 1992, 1986, 1980, 1975, 1970, 1965, 1962, 1958, 1952, 1947, 1942, 1937, 1932, 1927, 1922
741 E ST	2020, 2017, 2014, 2010, 2005, 2002, 2000, 1996, 1995, 1992, 1990, 1986, 1980, 1975, 1970, 1965, 1962, 1958, 1952, 1947, 1942, 1937, 1927, 1922
742 F	2020, 2017, 2014, 2010, 2005, 2002, 2000, 1996, 1995, 1992, 1990, 1986, 1980, 1975, 1970, 1965, 1962, 1958, 1952, 1947, 1942, 1937, 1932, 1922

FINDINGS

Address Researched	Address Not Identified in Research Source
742 F	2020, 2017, 2014, 2010, 2005, 2002, 2000, 1996, 1995, 1992, 1990, 1986, 1980, 1975, 1970, 1965, 1962, 1958, 1952, 1947, 1942, 1937, 1932, 1927
942 BROADWAY ST	2020, 2017, 2014, 2010, 2005, 2002, 2000, 1996, 1995, 1992, 1990, 1986, 1980, 1975, 1970, 1965, 1962, 1952, 1947, 1942, 1937, 1932, 1927, 1922
942 E	2020, 2017, 2014, 2010, 2005, 2002, 2000, 1996, 1995, 1992, 1990, 1986, 1980, 1975, 1970, 1965, 1962, 1958, 1952, 1947, 1942, 1937, 1932, 1922
942 E	2020, 2017, 2014, 2010, 2005, 2002, 2000, 1996, 1995, 1992, 1990, 1986, 1980, 1975, 1970, 1965, 1962, 1958, 1952, 1947, 1942, 1932, 1927, 1922
942 E ST	2020, 2017, 2014, 2010, 2005, 2002, 2000, 1996, 1995, 1992, 1990, 1986, 1980, 1975, 1970, 1965, 1962, 1958, 1952, 1947, 1942, 1937, 1927, 1922
942 F ST	2020, 2017, 2014, 2010, 2005, 2000, 1996, 1995, 1992, 1990, 1986, 1980, 1975, 1970, 1965, 1962, 1958, 1952, 1947, 1942, 1937, 1932, 1927, 1922
942 FAGAN ALLEY	2020, 2017, 2014, 2010, 2005, 2002, 2000, 1996, 1992, 1990, 1986, 1980, 1975, 1970, 1965, 1962, 1958, 1952, 1947, 1942, 1937, 1932, 1927, 1922
942 FAGAN ALLEY	2020, 2017, 2014, 2010, 2005, 2002, 2000, 1996, 1995, 1990, 1986, 1980, 1975, 1970, 1965, 1962, 1958, 1952, 1947, 1942, 1937, 1932, 1927, 1922
942 FAGAN ALY	2020, 2017, 2014, 2010, 2005, 2002, 2000, 1996, 1995, 1992, 1986, 1980, 1975, 1970, 1965, 1962, 1958, 1952, 1947, 1942, 1937, 1932, 1927, 1922
942 FAGAN ALY	2020, 2017, 2014, 2010, 2005, 2002, 2000, 1996, 1995, 1992, 1990, 1986, 1975, 1970, 1965, 1962, 1958, 1952, 1947, 1942, 1937, 1932, 1927, 1922
942 FAGAN ALY	2020, 2017, 2014, 2010, 2005, 2002, 2000, 1996, 1995, 1992, 1990, 1980, 1975, 1970, 1965, 1962, 1958, 1952, 1947, 1942, 1937, 1932, 1927, 1922
942 FAGAN ALY	2020, 2017, 2014, 2010, 2005, 2002, 2000, 1996, 1995, 1992, 1990, 1986, 1980, 1970, 1965, 1962, 1958, 1952, 1947, 1942, 1937, 1932, 1927, 1922
942 FAGAN ALY	2020, 2017, 2014, 2010, 2002, 2000, 1996, 1995, 1992, 1990, 1986, 1980, 1975, 1970, 1965, 1962, 1958, 1952, 1947, 1942, 1937, 1932, 1927, 1922
942 FAGAN ALY	2020, 2017, 2014, 2010, 2005, 2002, 2000, 1996, 1995, 1992, 1990, 1986, 1980, 1975, 1970, 1965, 1958, 1952, 1947, 1942, 1937, 1932, 1927, 1922
942 FAGAN ALY	2020, 2017, 2014, 2010, 2005, 2002, 2000, 1996, 1995, 1992, 1990, 1986, 1980, 1975, 1970, 1962, 1958, 1952, 1947, 1942, 1937, 1932, 1927, 1922
942 FAGAN ALY	2020, 2017, 2014, 2010, 2005, 2002, 2000, 1996, 1995, 1992, 1990, 1986, 1980, 1975, 1965, 1962, 1958, 1952, 1947, 1942, 1937, 1932, 1927, 1922
942 FAGAN ALY	2020, 2017, 2014, 2010, 2005, 2002, 2000, 1996, 1995, 1992, 1990, 1986, 1980, 1975, 1970, 1965, 1962, 1952, 1947, 1942, 1937, 1932, 1927, 1922
942 FAGAN ALY	2020, 2017, 2014, 2010, 2005, 2002, 2000, 1996, 1995, 1992, 1990, 1986, 1980, 1975, 1970, 1965, 1962, 1958, 1947, 1942, 1937, 1932, 1927, 1922
942 FAGAN ALY	2020, 2017, 2014, 2010, 2005, 2002, 2000, 1996, 1995, 1992, 1990, 1986, 1980, 1975, 1970, 1965, 1962, 1958, 1952, 1947, 1942, 1937, 1927, 1922
942 FAGAN ALY	2020, 2017, 2014, 2010, 2005, 2002, 2000, 1996, 1995, 1992, 1990, 1986, 1980, 1975, 1970, 1965, 1962, 1958, 1952, 1942, 1937, 1932, 1927, 1922
942 FAGIN ALY	2020, 2017, 2014, 2010, 2005, 2002, 2000, 1996, 1995, 1992, 1990, 1986, 1980, 1975, 1970, 1965, 1962, 1958, 1952, 1947, 1937, 1932, 1927, 1922
942 FAGIN ALY	2020, 2017, 2014, 2010, 2005, 2002, 2000, 1996, 1995, 1992, 1990, 1986, 1980, 1975, 1970, 1965, 1962, 1958, 1952, 1947, 1942, 1932, 1927, 1922

FINDINGS

Address Researched	Address Not Identified in Research Source
943 E	2020, 2017, 2014, 2010, 2005, 2002, 2000, 1996, 1995, 1992, 1990, 1986, 1980, 1975, 1970, 1965, 1962, 1958, 1947, 1942, 1937, 1932, 1927, 1922
943 E	2020, 2017, 2014, 2010, 2005, 2002, 2000, 1996, 1995, 1992, 1990, 1986, 1980, 1975, 1970, 1965, 1962, 1952, 1947, 1942, 1937, 1932, 1927, 1922
943 E	2020, 2017, 2014, 2010, 2005, 2002, 2000, 1996, 1995, 1992, 1990, 1986, 1980, 1975, 1970, 1965, 1962, 1958, 1952, 1942, 1937, 1932, 1927, 1922
943 E ST	2020, 2017, 2014, 2010, 2005, 2002, 2000, 1996, 1995, 1992, 1990, 1986, 1980, 1975, 1970, 1962, 1958, 1952, 1947, 1942, 1937, 1932, 1927, 1922
943 E ST	2020, 2017, 2014, 2010, 2005, 2002, 2000, 1996, 1995, 1992, 1990, 1986, 1980, 1975, 1965, 1962, 1958, 1952, 1947, 1942, 1937, 1932, 1927, 1922
943 E ST	2020, 2017, 2014, 2005, 2002, 2000, 1996, 1995, 1992, 1990, 1986, 1980, 1975, 1970, 1965, 1962, 1958, 1952, 1947, 1942, 1937, 1932, 1927, 1922
943 E ST	2020, 2014, 2010, 2005, 2002, 2000, 1996, 1995, 1992, 1990, 1986, 1980, 1975, 1970, 1965, 1962, 1958, 1952, 1947, 1942, 1937, 1932, 1927, 1922
943 E ST	2020, 2017, 2010, 2005, 2002, 2000, 1996, 1995, 1992, 1990, 1986, 1980, 1975, 1970, 1965, 1962, 1958, 1952, 1947, 1942, 1937, 1932, 1927, 1922
943 E ST	2020, 2017, 2014, 2010, 2005, 2002, 2000, 1996, 1992, 1990, 1986, 1980, 1975, 1970, 1965, 1962, 1958, 1952, 1947, 1942, 1937, 1932, 1927, 1922
943 E ST	2020, 2017, 2014, 2010, 2005, 2002, 1996, 1995, 1992, 1990, 1986, 1980, 1975, 1970, 1965, 1962, 1958, 1952, 1947, 1942, 1937, 1932, 1927, 1922
943 E ST	2020, 2017, 2014, 2010, 2005, 2000, 1996, 1995, 1992, 1990, 1986, 1980, 1975, 1970, 1965, 1962, 1958, 1952, 1947, 1942, 1937, 1932, 1927, 1922
943 E ST	2020, 2017, 2014, 2010, 2005, 2002, 2000, 1995, 1992, 1990, 1986, 1980, 1975, 1970, 1965, 1962, 1958, 1952, 1947, 1942, 1937, 1932, 1927, 1922
943 E ST	2020, 2017, 2014, 2010, 2005, 2002, 2000, 1996, 1995, 1992, 1990, 1986, 1980, 1970, 1965, 1962, 1958, 1952, 1947, 1942, 1937, 1932, 1927, 1922
943 E ST	2020, 2017, 2014, 2010, 2005, 2002, 2000, 1996, 1995, 1992, 1990, 1986, 1975, 1970, 1965, 1962, 1958, 1952, 1947, 1942, 1937, 1932, 1927, 1922
943 E ST	2020, 2017, 2014, 2010, 2005, 2002, 2000, 1996, 1995, 1992, 1986, 1980, 1975, 1970, 1965, 1962, 1958, 1952, 1947, 1942, 1937, 1932, 1927, 1922
943 E ST	2020, 2017, 2014, 2010, 2005, 2002, 2000, 1996, 1995, 1990, 1986, 1980, 1975, 1970, 1965, 1962, 1958, 1952, 1947, 1942, 1937, 1932, 1927, 1922
943 E ST	2020, 2017, 2014, 2010, 2005, 2002, 2000, 1996, 1995, 1992, 1990, 1980, 1975, 1970, 1965, 1962, 1958, 1952, 1947, 1942, 1937, 1932, 1927, 1922
943 E Street	2020, 2017, 2014, 2010, 2005, 2002, 2000, 1996, 1995, 1992, 1990, 1986, 1980, 1975, 1970, 1965, 1962, 1958, 1952, 1947, 1942, 1937, 1932, 1927, 1922
944 CHINAALY	2020, 2017, 2014, 2010, 2005, 2002, 2000, 1996, 1995, 1992, 1990, 1986, 1980, 1975, 1970, 1965, 1962, 1958, 1947, 1942, 1937, 1932, 1927, 1922
944 CHINAALY	2020, 2017, 2014, 2010, 2005, 2002, 2000, 1996, 1995, 1992, 1990, 1986, 1980, 1975, 1970, 1965, 1962, 1952, 1947, 1942, 1937, 1932, 1927, 1922
944 CHINAALY	2020, 2017, 2014, 2010, 2005, 2002, 2000, 1996, 1995, 1992, 1990, 1986, 1980, 1975, 1970, 1965, 1958, 1952, 1947, 1942, 1937, 1932, 1927, 1922
944 CHINAALY	2020, 2017, 2014, 2010, 2005, 2002, 2000, 1996, 1995, 1992, 1990, 1986, 1980, 1975, 1970, 1965, 1962, 1958, 1952, 1947, 1942, 1937, 1927, 1922

FINDINGS

Address Researched	Address Not Identified in Research Source
944 CHINAALY	2020, 2017, 2014, 2010, 2005, 2002, 2000, 1996, 1995, 1992, 1990, 1986, 1980, 1975, 1970, 1965, 1962, 1958, 1952, 1947, 1942, 1937, 1932, 1922
944 CHINAALY	2020, 2017, 2014, 2010, 2005, 2002, 2000, 1996, 1995, 1992, 1990, 1986, 1980, 1975, 1970, 1965, 1962, 1958, 1952, 1947, 1942, 1932, 1927, 1922
944 CHINAALY	2020, 2017, 2014, 2010, 2005, 2002, 2000, 1996, 1995, 1992, 1990, 1986, 1980, 1975, 1970, 1965, 1962, 1958, 1952, 1942, 1937, 1932, 1927, 1922
944 CHINAALY	2020, 2017, 2014, 2010, 2005, 2002, 2000, 1996, 1995, 1992, 1990, 1986, 1980, 1975, 1970, 1965, 1962, 1958, 1952, 1947, 1937, 1932, 1927, 1922
944 F	2020, 2017, 2014, 2010, 2005, 2002, 2000, 1996, 1995, 1992, 1990, 1986, 1980, 1975, 1970, 1965, 1962, 1952, 1947, 1942, 1937, 1932, 1927, 1922
944 F	2020, 2017, 2014, 2010, 2005, 2002, 2000, 1996, 1995, 1992, 1990, 1986, 1980, 1975, 1970, 1965, 1962, 1958, 1947, 1942, 1937, 1932, 1927, 1922
944 F	2020, 2017, 2014, 2010, 2005, 2002, 2000, 1996, 1995, 1992, 1990, 1986, 1980, 1975, 1970, 1965, 1962, 1958, 1952, 1942, 1937, 1932, 1927, 1922
944 F	2020, 2017, 2014, 2010, 2005, 2002, 2000, 1996, 1995, 1992, 1990, 1986, 1980, 1975, 1970, 1965, 1962, 1958, 1952, 1947, 1942, 1932, 1927, 1922
944 F	2020, 2017, 2014, 2010, 2005, 2002, 2000, 1996, 1995, 1992, 1990, 1986, 1980, 1975, 1970, 1965, 1962, 1958, 1952, 1947, 1937, 1932, 1927, 1922
944 F	2020, 2017, 2014, 2010, 2005, 2002, 2000, 1996, 1995, 1992, 1990, 1986, 1980, 1975, 1970, 1965, 1962, 1958, 1952, 1947, 1942, 1937, 1932, 1922
944 F ST	2020, 2017, 2014, 2010, 2005, 2002, 2000, 1996, 1995, 1992, 1990, 1986, 1980, 1975, 1965, 1962, 1958, 1952, 1947, 1942, 1937, 1932, 1927, 1922
944 F ST	2020, 2017, 2014, 2010, 2005, 2002, 2000, 1996, 1995, 1992, 1990, 1986, 1980, 1975, 1970, 1962, 1958, 1952, 1947, 1942, 1937, 1932, 1927, 1922
944 F ST	2020, 2017, 2014, 2010, 2005, 2002, 2000, 1996, 1995, 1992, 1990, 1980, 1975, 1970, 1965, 1962, 1958, 1952, 1947, 1942, 1937, 1932, 1927, 1922
944 F ST	2020, 2017, 2014, 2010, 2005, 2002, 2000, 1996, 1995, 1992, 1986, 1980, 1975, 1970, 1965, 1962, 1958, 1952, 1947, 1942, 1937, 1932, 1927, 1922
944 F ST	2020, 2017, 2014, 2010, 2005, 2002, 2000, 1996, 1995, 1992, 1990, 1986, 1975, 1970, 1965, 1962, 1958, 1952, 1947, 1942, 1937, 1932, 1927, 1922
944 F ST	2020, 2017, 2014, 2010, 2005, 2002, 2000, 1996, 1995, 1992, 1990, 1986, 1980, 1970, 1965, 1962, 1958, 1952, 1947, 1942, 1937, 1932, 1927, 1922
944 F ST	2020, 2017, 2014, 2010, 2005, 2002, 2000, 1996, 1995, 1992, 1990, 1986, 1980, 1975, 1970, 1965, 1962, 1958, 1952, 1947, 1942, 1937, 1927, 1922
945 BROADWAY ST	2020, 2017, 2014, 2010, 2005, 2002, 2000, 1996, 1995, 1992, 1990, 1986, 1980, 1975, 1970, 1965, 1962, 1958, 1952, 1947, 1942, 1937, 1932, 1927
945 C	2020, 2017, 2014, 2010, 2005, 2002, 2000, 1996, 1995, 1992, 1990, 1986, 1980, 1975, 1970, 1965, 1962, 1952, 1947, 1942, 1937, 1932, 1927, 1922
945 C	2020, 2017, 2014, 2010, 2005, 2002, 2000, 1996, 1995, 1992, 1990, 1986, 1980, 1975, 1970, 1965, 1962, 1958, 1947, 1942, 1937, 1932, 1927, 1922
945 C	2020, 2017, 2014, 2010, 2005, 2002, 2000, 1996, 1995, 1992, 1990, 1986, 1980, 1975, 1970, 1965, 1962, 1958, 1952, 1947, 1942, 1937, 1932, 1927
945 C	2020, 2017, 2014, 2010, 2005, 2002, 2000, 1996, 1995, 1992, 1990, 1986, 1980, 1975, 1970, 1965, 1962, 1958, 1952, 1947, 1942, 1937, 1932, 1922

FINDINGS

Address Researched	Address Not Identified in Research Source
945 C	2020, 2017, 2014, 2010, 2005, 2002, 2000, 1996, 1995, 1992, 1990, 1986, 1980, 1975, 1970, 1965, 1962, 1958, 1952, 1942, 1937, 1932, 1927, 1922
945 C	2020, 2017, 2014, 2010, 2005, 2002, 2000, 1996, 1995, 1992, 1990, 1986, 1980, 1975, 1970, 1965, 1962, 1958, 1952, 1947, 1937, 1932, 1927, 1922
945 C ST	2020, 2017, 2014, 2010, 2005, 2002, 2000, 1996, 1995, 1992, 1990, 1986, 1980, 1975, 1970, 1962, 1958, 1952, 1947, 1942, 1937, 1932, 1927, 1922
945 C ST	2020, 2017, 2014, 2010, 2005, 2002, 2000, 1996, 1995, 1992, 1990, 1986, 1980, 1975, 1965, 1962, 1958, 1952, 1947, 1942, 1937, 1932, 1927, 1922
945 C ST	2020, 2017, 2014, 2010, 2005, 2002, 2000, 1996, 1995, 1992, 1990, 1986, 1980, 1970, 1965, 1962, 1958, 1952, 1947, 1942, 1937, 1932, 1927, 1922
945 C ST	2020, 2017, 2014, 2010, 2005, 2002, 2000, 1996, 1995, 1992, 1990, 1986, 1975, 1970, 1965, 1962, 1958, 1952, 1947, 1942, 1937, 1932, 1927, 1922
945 C ST	2020, 2017, 2014, 2010, 2005, 2002, 2000, 1996, 1995, 1992, 1986, 1980, 1975, 1970, 1965, 1962, 1958, 1952, 1947, 1942, 1937, 1932, 1927, 1922
945 C ST	2020, 2017, 2014, 2010, 2005, 2002, 2000, 1996, 1995, 1992, 1990, 1980, 1975, 1970, 1965, 1962, 1958, 1952, 1947, 1942, 1937, 1932, 1927, 1922
945 C ST	2020, 2017, 2014, 2010, 2002, 2000, 1996, 1995, 1992, 1990, 1986, 1980, 1975, 1970, 1965, 1962, 1958, 1952, 1947, 1942, 1937, 1932, 1927, 1922
945 C ST	2020, 2017, 2014, 2010, 2005, 2000, 1996, 1995, 1992, 1990, 1986, 1980, 1975, 1970, 1965, 1962, 1958, 1952, 1947, 1942, 1937, 1932, 1927, 1922
945 C ST	2020, 2017, 2014, 2005, 2002, 2000, 1996, 1995, 1992, 1990, 1986, 1980, 1975, 1970, 1965, 1962, 1958, 1952, 1947, 1942, 1937, 1932, 1927, 1922
945 C ST	2017, 2014, 2010, 2005, 2002, 2000, 1996, 1995, 1992, 1990, 1986, 1980, 1975, 1970, 1965, 1962, 1958, 1952, 1947, 1942, 1937, 1932, 1927, 1922
945 C ST	2020, 2014, 2010, 2005, 2002, 2000, 1996, 1995, 1992, 1990, 1986, 1980, 1975, 1970, 1965, 1962, 1958, 1952, 1947, 1942, 1937, 1932, 1927, 1922
945 C ST	2020, 2017, 2010, 2005, 2002, 2000, 1996, 1995, 1992, 1990, 1986, 1980, 1975, 1970, 1965, 1962, 1958, 1952, 1947, 1942, 1937, 1932, 1927, 1922
945 C ST	2020, 2017, 2014, 2010, 2005, 2002, 1996, 1995, 1992, 1990, 1986, 1980, 1975, 1970, 1965, 1962, 1958, 1952, 1947, 1942, 1937, 1932, 1927, 1922
945 C ST	2020, 2017, 2014, 2010, 2005, 2002, 2000, 1996, 1992, 1990, 1986, 1980, 1975, 1970, 1965, 1962, 1958, 1952, 1947, 1942, 1937, 1932, 1927, 1922
945 C ST	2020, 2017, 2014, 2010, 2005, 2002, 2000, 1996, 1995, 1990, 1986, 1980, 1975, 1970, 1965, 1962, 1958, 1952, 1947, 1942, 1937, 1932, 1927, 1922
945 C ST	2020, 2017, 2014, 2010, 2005, 2002, 2000, 1996, 1995, 1992, 1990, 1986, 1980, 1975, 1970, 1965, 1962, 1958, 1952, 1947, 1942, 1937, 1927, 1922
945 CHINAALY	2020, 2017, 2014, 2010, 2005, 2002, 2000, 1996, 1995, 1992, 1990, 1986, 1980, 1975, 1970, 1965, 1958, 1952, 1947, 1942, 1937, 1932, 1927, 1922
945 CHINAALY	2020, 2017, 2014, 2010, 2005, 2002, 2000, 1996, 1995, 1992, 1990, 1986, 1980, 1975, 1970, 1965, 1962, 1958, 1947, 1942, 1937, 1932, 1927, 1922
945 CHINAALY	2020, 2017, 2014, 2010, 2005, 2002, 2000, 1996, 1995, 1992, 1990, 1986, 1980, 1975, 1970, 1965, 1962, 1952, 1947, 1942, 1937, 1932, 1927, 1922
945 CHINAALY	2020, 2017, 2014, 2010, 2005, 2002, 2000, 1996, 1995, 1992, 1990, 1986, 1980, 1975, 1970, 1965, 1962, 1958, 1952, 1947, 1942, 1937, 1927, 1922

FINDINGS

Address Researched	Address Not Identified in Research Source
945 CHINAALY	2020, 2017, 2014, 2010, 2005, 2002, 2000, 1996, 1995, 1992, 1990, 1986, 1980, 1975, 1970, 1965, 1962, 1958, 1952, 1947, 1942, 1937, 1932, 1922
945 CHINAALY	2020, 2017, 2014, 2010, 2005, 2002, 2000, 1996, 1995, 1992, 1990, 1986, 1980, 1975, 1970, 1965, 1962, 1958, 1952, 1947, 1937, 1932, 1927, 1922
945 CHINAALY	2020, 2017, 2014, 2010, 2005, 2002, 2000, 1996, 1995, 1992, 1990, 1986, 1980, 1975, 1970, 1965, 1962, 1958, 1952, 1942, 1937, 1932, 1927, 1922
945 CHINAALY	2020, 2017, 2014, 2010, 2005, 2002, 2000, 1996, 1995, 1992, 1990, 1986, 1980, 1975, 1970, 1965, 1962, 1958, 1952, 1947, 1942, 1932, 1927, 1922
945 G	2020, 2017, 2014, 2010, 2005, 2002, 2000, 1996, 1995, 1992, 1990, 1986, 1980, 1975, 1970, 1965, 1962, 1958, 1947, 1942, 1937, 1932, 1927, 1922
945 G	2020, 2017, 2014, 2010, 2005, 2002, 2000, 1996, 1995, 1992, 1990, 1986, 1980, 1975, 1970, 1965, 1962, 1952, 1947, 1942, 1937, 1932, 1927, 1922
945 G	2020, 2017, 2014, 2010, 2005, 2002, 2000, 1996, 1995, 1992, 1990, 1986, 1980, 1975, 1970, 1965, 1962, 1958, 1952, 1942, 1937, 1932, 1927, 1922
945 G	2020, 2017, 2014, 2010, 2005, 2002, 2000, 1996, 1995, 1992, 1990, 1986, 1980, 1975, 1970, 1965, 1962, 1958, 1952, 1947, 1937, 1932, 1927, 1922
945 G	2020, 2017, 2014, 2010, 2005, 2002, 2000, 1996, 1995, 1992, 1990, 1986, 1980, 1975, 1970, 1965, 1962, 1958, 1952, 1947, 1942, 1932, 1927, 1922
945 G ST	2020, 2017, 2014, 2010, 2005, 2002, 2000, 1996, 1995, 1992, 1990, 1986, 1980, 1975, 1970, 1965, 1962, 1958, 1952, 1947, 1942, 1937, 1927, 1922
946 BROADWAY ST	2020, 2017, 2014, 2010, 2005, 2002, 2000, 1996, 1995, 1992, 1990, 1986, 1980, 1975, 1970, 1965, 1962, 1952, 1947, 1942, 1937, 1932, 1927, 1922
946 E	2020, 2017, 2014, 2010, 2005, 2002, 2000, 1996, 1995, 1992, 1990, 1986, 1980, 1975, 1970, 1965, 1962, 1958, 1952, 1947, 1942, 1937, 1932, 1927
946 E	2020, 2017, 2014, 2010, 2005, 2002, 2000, 1996, 1995, 1992, 1990, 1986, 1980, 1975, 1970, 1965, 1962, 1958, 1952, 1947, 1942, 1932, 1927, 1922
946 E ST	2020, 2017, 2010, 2005, 2002, 2000, 1996, 1995, 1992, 1990, 1986, 1980, 1975, 1970, 1965, 1962, 1958, 1952, 1947, 1942, 1937, 1932, 1927, 1922
946 E ST	2020, 2017, 2014, 2010, 2005, 2002, 2000, 1996, 1995, 1992, 1990, 1986, 1980, 1975, 1970, 1965, 1962, 1958, 1952, 1947, 1942, 1937, 1927, 1922
946 F	2020, 2017, 2014, 2010, 2005, 2002, 2000, 1996, 1995, 1992, 1990, 1986, 1980, 1975, 1970, 1965, 1962, 1958, 1952, 1947, 1942, 1937, 1932, 1927
946 F	2020, 2017, 2014, 2010, 2005, 2002, 2000, 1996, 1995, 1992, 1990, 1986, 1980, 1975, 1970, 1965, 1962, 1958, 1952, 1947, 1942, 1937, 1932, 1922
946 F ST	2020, 2017, 2014, 2010, 2005, 2002, 2000, 1996, 1995, 1992, 1986, 1980, 1975, 1970, 1965, 1962, 1958, 1952, 1947, 1942, 1937, 1932, 1927, 1922
947 F	2020, 2017, 2014, 2010, 2005, 2002, 2000, 1996, 1995, 1992, 1990, 1986, 1980, 1975, 1970, 1965, 1962, 1952, 1947, 1942, 1937, 1932, 1927, 1922
947 F	2020, 2017, 2014, 2010, 2005, 2002, 2000, 1996, 1995, 1992, 1990, 1986, 1980, 1975, 1970, 1965, 1962, 1958, 1947, 1942, 1937, 1932, 1927, 1922
947 F	2020, 2017, 2014, 2010, 2005, 2002, 2000, 1996, 1995, 1992, 1990, 1986, 1980, 1975, 1970, 1965, 1962, 1958, 1952, 1947, 1942, 1937, 1932, 1922
947 F	2020, 2017, 2014, 2010, 2005, 2002, 2000, 1996, 1995, 1992, 1990, 1986, 1980, 1975, 1970, 1965, 1962, 1958, 1952, 1947, 1942, 1932, 1927, 1922

FINDINGS

Address Researched	Address Not Identified in Research Source
947 F	2020, 2017, 2014, 2010, 2005, 2002, 2000, 1996, 1995, 1992, 1990, 1986, 1980, 1975, 1970, 1965, 1962, 1958, 1952, 1947, 1937, 1932, 1927, 1922
947 F	2020, 2017, 2014, 2010, 2005, 2002, 2000, 1996, 1995, 1992, 1990, 1986, 1980, 1975, 1970, 1965, 1962, 1958, 1952, 1942, 1937, 1932, 1927, 1922
947 F ST	2020, 2017, 2014, 2010, 2005, 2002, 2000, 1996, 1995, 1992, 1990, 1986, 1980, 1975, 1970, 1962, 1958, 1952, 1947, 1942, 1937, 1932, 1927, 1922
947 F ST	2020, 2017, 2014, 2010, 2005, 2002, 2000, 1996, 1995, 1992, 1990, 1986, 1980, 1975, 1965, 1962, 1958, 1952, 1947, 1942, 1937, 1932, 1927, 1922
947 F ST	2020, 2017, 2014, 2010, 2005, 2002, 2000, 1996, 1995, 1992, 1986, 1980, 1975, 1970, 1965, 1962, 1958, 1952, 1947, 1942, 1937, 1932, 1927, 1922
947 F ST	2020, 2017, 2014, 2010, 2005, 2002, 2000, 1996, 1995, 1992, 1990, 1980, 1975, 1970, 1965, 1962, 1958, 1952, 1947, 1942, 1937, 1932, 1927, 1922
947 F ST	2020, 2017, 2014, 2010, 2005, 2002, 2000, 1996, 1995, 1992, 1990, 1986, 1980, 1970, 1965, 1962, 1958, 1952, 1947, 1942, 1937, 1932, 1927, 1922
947 F ST	2020, 2017, 2014, 2010, 2005, 2002, 2000, 1996, 1995, 1992, 1990, 1986, 1975, 1970, 1965, 1962, 1958, 1952, 1947, 1942, 1937, 1932, 1927, 1922
947 F ST	2020, 2017, 2014, 2010, 2005, 2002, 2000, 1996, 1992, 1990, 1986, 1980, 1975, 1970, 1965, 1962, 1958, 1952, 1947, 1942, 1937, 1932, 1927, 1922
947 F ST	2020, 2017, 2014, 2010, 2005, 2002, 2000, 1996, 1995, 1990, 1986, 1980, 1975, 1970, 1965, 1962, 1958, 1952, 1947, 1942, 1937, 1932, 1927, 1922
947 F ST	2020, 2017, 2014, 2010, 2005, 2002, 2000, 1996, 1995, 1992, 1990, 1986, 1980, 1975, 1970, 1965, 1962, 1958, 1952, 1947, 1942, 1937, 1927, 1922
947 G	2020, 2017, 2014, 2010, 2005, 2002, 2000, 1996, 1995, 1992, 1990, 1986, 1980, 1975, 1970, 1965, 1962, 1952, 1947, 1942, 1937, 1932, 1927, 1922
947 G	2020, 2017, 2014, 2010, 2005, 2002, 2000, 1996, 1995, 1992, 1990, 1986, 1980, 1975, 1970, 1965, 1962, 1958, 1952, 1947, 1942, 1937, 1932, 1922
947 G	2020, 2017, 2014, 2010, 2005, 2002, 2000, 1996, 1995, 1992, 1990, 1986, 1980, 1975, 1970, 1965, 1962, 1958, 1952, 1942, 1937, 1932, 1927, 1922
947 G	2020, 2017, 2014, 2010, 2005, 2002, 2000, 1996, 1995, 1992, 1990, 1986, 1980, 1975, 1970, 1965, 1962, 1958, 1952, 1947, 1937, 1932, 1927, 1922
947 G	2020, 2017, 2014, 2010, 2005, 2002, 2000, 1996, 1995, 1992, 1990, 1986, 1980, 1975, 1970, 1965, 1962, 1958, 1952, 1947, 1942, 1932, 1927, 1922
947 G ST	2020, 2017, 2014, 2010, 2005, 2002, 2000, 1996, 1995, 1992, 1990, 1986, 1980, 1975, 1970, 1965, 1962, 1958, 1952, 1947, 1942, 1937, 1927, 1922
948 BROADWAY ST	2020, 2017, 2014, 2010, 2005, 2002, 2000, 1996, 1995, 1992, 1990, 1986, 1980, 1975, 1970, 1965, 1962, 1952, 1947, 1942, 1937, 1932, 1927, 1922
948 F	2020, 2017, 2014, 2010, 2005, 2002, 2000, 1996, 1995, 1992, 1990, 1986, 1980, 1975, 1970, 1965, 1962, 1952, 1947, 1942, 1937, 1932, 1927, 1922
948 F	2020, 2017, 2014, 2010, 2005, 2002, 2000, 1996, 1995, 1992, 1990, 1986, 1980, 1975, 1970, 1965, 1962, 1958, 1947, 1942, 1937, 1932, 1927, 1922
948 F	2020, 2017, 2014, 2010, 2005, 2002, 2000, 1996, 1995, 1992, 1990, 1986, 1980, 1975, 1970, 1965, 1962, 1958, 1952, 1947, 1942, 1932, 1927, 1922
948 F	2020, 2017, 2014, 2010, 2005, 2002, 2000, 1996, 1995, 1992, 1990, 1986, 1980, 1975, 1970, 1965, 1962, 1958, 1952, 1947, 1937, 1932, 1927, 1922

FINDINGS

Address Researched	Address Not Identified in Research Source
948 F	2020, 2017, 2014, 2010, 2005, 2002, 2000, 1996, 1995, 1992, 1990, 1986, 1980, 1975, 1970, 1965, 1962, 1958, 1952, 1942, 1937, 1932, 1927, 1922
948 F ST	2020, 2017, 2014, 2010, 2005, 2002, 2000, 1996, 1995, 1992, 1990, 1986, 1980, 1975, 1965, 1962, 1958, 1952, 1947, 1942, 1937, 1932, 1927, 1922
948 F ST	2020, 2017, 2014, 2010, 2005, 2002, 2000, 1996, 1995, 1992, 1990, 1986, 1980, 1975, 1970, 1962, 1958, 1952, 1947, 1942, 1937, 1932, 1927, 1922
948 F ST	2020, 2017, 2014, 2010, 2005, 2002, 2000, 1996, 1995, 1990, 1986, 1980, 1975, 1970, 1965, 1962, 1958, 1952, 1947, 1942, 1937, 1932, 1927, 1922
948 F ST	2020, 2017, 2014, 2010, 2005, 2002, 2000, 1996, 1992, 1990, 1986, 1980, 1975, 1970, 1965, 1962, 1958, 1952, 1947, 1942, 1937, 1932, 1927, 1922
948 F ST	2020, 2017, 2014, 2010, 2005, 2002, 2000, 1996, 1995, 1992, 1990, 1986, 1975, 1970, 1965, 1962, 1958, 1952, 1947, 1942, 1937, 1932, 1927, 1922
948 F ST	2020, 2017, 2014, 2010, 2005, 2002, 2000, 1996, 1995, 1992, 1990, 1986, 1980, 1970, 1965, 1962, 1958, 1952, 1947, 1942, 1937, 1932, 1927, 1922
948 F ST	2020, 2017, 2014, 2010, 2005, 2002, 2000, 1996, 1995, 1992, 1990, 1980, 1975, 1970, 1965, 1962, 1958, 1952, 1947, 1942, 1937, 1932, 1927, 1922
948 F ST	2020, 2017, 2014, 2010, 2005, 2002, 2000, 1996, 1995, 1992, 1986, 1980, 1975, 1970, 1965, 1962, 1958, 1952, 1947, 1942, 1937, 1932, 1927, 1922
948 F ST	2020, 2017, 2014, 2010, 2005, 2002, 2000, 1996, 1995, 1992, 1990, 1986, 1980, 1975, 1970, 1965, 1962, 1958, 1952, 1947, 1942, 1937, 1927, 1922
949 CHINAALY	2020, 2017, 2014, 2010, 2005, 2002, 2000, 1996, 1995, 1992, 1990, 1986, 1980, 1975, 1970, 1965, 1962, 1958, 1952, 1947, 1942, 1937, 1927, 1922
949 CHINAALY	2020, 2017, 2014, 2010, 2005, 2002, 2000, 1996, 1995, 1992, 1990, 1986, 1980, 1975, 1970, 1965, 1962, 1958, 1952, 1942, 1937, 1932, 1927, 1922
949 CHINAALY	2020, 2017, 2014, 2010, 2005, 2002, 2000, 1996, 1995, 1992, 1990, 1986, 1980, 1975, 1970, 1965, 1962, 1958, 1952, 1947, 1937, 1932, 1927, 1922
949 CHINAALY	2020, 2017, 2014, 2010, 2005, 2002, 2000, 1996, 1995, 1992, 1990, 1986, 1980, 1975, 1970, 1965, 1962, 1958, 1952, 1947, 1942, 1932, 1927, 1922
949 F	2020, 2017, 2014, 2010, 2005, 2002, 2000, 1996, 1995, 1992, 1990, 1986, 1980, 1975, 1970, 1965, 1962, 1952, 1947, 1942, 1937, 1932, 1927, 1922
949 F	2020, 2017, 2014, 2010, 2005, 2002, 2000, 1996, 1995, 1992, 1990, 1986, 1980, 1975, 1970, 1965, 1962, 1958, 1947, 1942, 1937, 1932, 1927, 1922
949 F	2020, 2017, 2014, 2010, 2005, 2002, 2000, 1996, 1995, 1992, 1990, 1986, 1980, 1975, 1970, 1965, 1962, 1958, 1952, 1947, 1942, 1932, 1927, 1922
949 F	2020, 2017, 2014, 2010, 2005, 2002, 2000, 1996, 1995, 1992, 1990, 1986, 1980, 1975, 1970, 1965, 1962, 1958, 1952, 1947, 1937, 1932, 1927, 1922
949 F	2020, 2017, 2014, 2010, 2005, 2002, 2000, 1996, 1995, 1992, 1990, 1986, 1980, 1975, 1970, 1965, 1962, 1958, 1952, 1942, 1937, 1932, 1927, 1922
949 F	2020, 2017, 2014, 2010, 2005, 2002, 2000, 1996, 1995, 1992, 1990, 1986, 1980, 1975, 1970, 1965, 1962, 1958, 1952, 1947, 1942, 1937, 1932, 1922
949 F ST	2020, 2017, 2014, 2010, 2005, 2002, 2000, 1996, 1995, 1992, 1990, 1986, 1980, 1975, 1970, 1962, 1958, 1952, 1947, 1942, 1937, 1932, 1927, 1922
949 F ST	2020, 2017, 2014, 2010, 2005, 2002, 2000, 1996, 1995, 1992, 1990, 1986, 1980, 1975, 1965, 1962, 1958, 1952, 1947, 1942, 1937, 1932, 1927, 1922

FINDINGS

Address Researched	Address Not Identified in Research Source
949 F ST	2020, 2017, 2014, 2010, 2005, 2002, 2000, 1996, 1995, 1992, 1986, 1980, 1975, 1970, 1965, 1962, 1958, 1952, 1947, 1942, 1937, 1932, 1927, 1922
949 F ST	2020, 2017, 2014, 2010, 2005, 2002, 2000, 1996, 1995, 1992, 1990, 1980, 1975, 1970, 1965, 1962, 1958, 1952, 1947, 1942, 1937, 1932, 1927, 1922
949 F ST	2020, 2017, 2014, 2010, 2005, 2002, 2000, 1996, 1995, 1992, 1990, 1986, 1980, 1970, 1965, 1962, 1958, 1952, 1947, 1942, 1937, 1932, 1927, 1922
949 F ST	2020, 2017, 2014, 2010, 2005, 2002, 2000, 1996, 1995, 1992, 1990, 1986, 1975, 1970, 1965, 1962, 1958, 1952, 1947, 1942, 1937, 1932, 1927, 1922
949 F ST	2020, 2017, 2014, 2010, 2005, 2002, 1996, 1995, 1992, 1990, 1986, 1980, 1975, 1970, 1965, 1962, 1958, 1952, 1947, 1942, 1937, 1932, 1927, 1922
949 F ST	2017, 2014, 2010, 2005, 2002, 2000, 1996, 1995, 1992, 1990, 1986, 1980, 1975, 1970, 1965, 1962, 1958, 1952, 1947, 1942, 1937, 1932, 1927, 1922
949 F ST	2020, 2017, 2014, 2005, 2002, 2000, 1996, 1995, 1992, 1990, 1986, 1980, 1975, 1970, 1965, 1962, 1958, 1952, 1947, 1942, 1937, 1932, 1927, 1922
949 F ST	2020, 2017, 2014, 2010, 2005, 2002, 2000, 1996, 1995, 1992, 1990, 1986, 1980, 1975, 1970, 1965, 1962, 1958, 1952, 1947, 1942, 1937, 1927, 1922
949 G	2020, 2017, 2014, 2010, 2005, 2002, 2000, 1996, 1995, 1992, 1990, 1986, 1980, 1975, 1970, 1965, 1962, 1958, 1947, 1942, 1937, 1932, 1927, 1922
949 G	2020, 2017, 2014, 2010, 2005, 2002, 2000, 1996, 1995, 1992, 1990, 1986, 1980, 1975, 1970, 1965, 1962, 1952, 1947, 1942, 1937, 1932, 1927, 1922
949 G	2020, 2017, 2014, 2010, 2005, 2002, 2000, 1996, 1995, 1992, 1990, 1986, 1980, 1975, 1970, 1965, 1962, 1958, 1952, 1947, 1942, 1937, 1932, 1922
949 G	2020, 2017, 2014, 2010, 2005, 2002, 2000, 1996, 1995, 1992, 1990, 1986, 1980, 1975, 1970, 1965, 1962, 1958, 1952, 1942, 1937, 1932, 1927, 1922
949 G	2020, 2017, 2014, 2010, 2005, 2002, 2000, 1996, 1995, 1992, 1990, 1986, 1980, 1975, 1970, 1965, 1962, 1958, 1952, 1947, 1937, 1932, 1927, 1922
949 G	2020, 2017, 2014, 2010, 2005, 2002, 2000, 1996, 1995, 1992, 1990, 1986, 1980, 1975, 1970, 1965, 1962, 1958, 1952, 1947, 1942, 1932, 1927, 1922
949 G ST	2020, 2017, 2014, 2010, 2005, 2002, 2000, 1996, 1995, 1992, 1990, 1986, 1980, 1975, 1970, 1965, 1962, 1958, 1952, 1947, 1942, 1937, 1927, 1922
950 CHINAALY	2020, 2017, 2014, 2010, 2005, 2002, 2000, 1996, 1995, 1992, 1990, 1986, 1980, 1975, 1970, 1965, 1962, 1952, 1947, 1942, 1937, 1932, 1927, 1922
950 CHINAALY	2020, 2017, 2014, 2010, 2005, 2002, 2000, 1996, 1995, 1992, 1990, 1986, 1980, 1975, 1970, 1965, 1958, 1952, 1947, 1942, 1937, 1932, 1927, 1922
950 CHINAALY	2020, 2017, 2014, 2010, 2005, 2002, 2000, 1996, 1995, 1992, 1990, 1986, 1980, 1975, 1970, 1965, 1962, 1958, 1952, 1947, 1942, 1937, 1927, 1922
950 CHINAALY	2020, 2017, 2014, 2010, 2005, 2002, 2000, 1996, 1995, 1992, 1990, 1986, 1980, 1975, 1970, 1965, 1962, 1958, 1952, 1947, 1942, 1932, 1927, 1922
950 CHINAALY	2020, 2017, 2014, 2010, 2005, 2002, 2000, 1996, 1995, 1992, 1990, 1986, 1980, 1975, 1970, 1965, 1962, 1958, 1952, 1947, 1937, 1932, 1927, 1922
950 F	2020, 2017, 2014, 2010, 2005, 2002, 2000, 1996, 1995, 1992, 1990, 1986, 1980, 1975, 1970, 1965, 1962, 1952, 1947, 1942, 1937, 1932, 1927, 1922
950 F	2020, 2017, 2014, 2010, 2005, 2002, 2000, 1996, 1995, 1992, 1990, 1986, 1980, 1975, 1970, 1965, 1962, 1958, 1952, 1947, 1942, 1937, 1932, 1922

FINDINGS

Address Researched	Address Not Identified in Research Source
950 F ST	2020, 2017, 2014, 2010, 2005, 2002, 2000, 1996, 1995, 1992, 1990, 1986, 1980, 1975, 1965, 1962, 1958, 1952, 1947, 1942, 1937, 1932, 1927, 1922
950 F ST	2020, 2017, 2014, 2010, 2005, 2002, 2000, 1996, 1995, 1992, 1990, 1986, 1975, 1970, 1965, 1962, 1958, 1952, 1947, 1942, 1937, 1932, 1927, 1922
950 F ST	2020, 2017, 2014, 2010, 2005, 2002, 2000, 1996, 1995, 1992, 1990, 1986, 1980, 1970, 1965, 1962, 1958, 1952, 1947, 1942, 1937, 1932, 1927, 1922
950 F ST	2020, 2017, 2014, 2010, 2005, 2002, 2000, 1996, 1995, 1992, 1990, 1980, 1975, 1970, 1965, 1962, 1958, 1952, 1947, 1942, 1937, 1932, 1927, 1922
950 F ST	2020, 2017, 2014, 2010, 2005, 2002, 2000, 1996, 1995, 1992, 1990, 1986, 1980, 1975, 1970, 1965, 1962, 1958, 1952, 1947, 1942, 1937, 1927, 1922
950 H	2020, 2017, 2014, 2010, 2005, 2002, 2000, 1996, 1995, 1992, 1990, 1986, 1980, 1975, 1970, 1965, 1962, 1958, 1947, 1942, 1937, 1932, 1927, 1922
950 H	2020, 2017, 2014, 2010, 2005, 2002, 2000, 1996, 1995, 1992, 1990, 1986, 1980, 1975, 1970, 1965, 1962, 1958, 1952, 1947, 1942, 1932, 1927, 1922
950 H	2020, 2017, 2014, 2010, 2005, 2002, 2000, 1996, 1995, 1992, 1990, 1986, 1980, 1975, 1970, 1965, 1962, 1958, 1952, 1947, 1942, 1937, 1932, 1922
950 H	2020, 2017, 2014, 2010, 2005, 2002, 2000, 1996, 1995, 1992, 1990, 1986, 1980, 1975, 1970, 1965, 1962, 1958, 1952, 1942, 1937, 1932, 1927, 1922
950 H	2020, 2017, 2014, 2010, 2005, 2002, 2000, 1996, 1995, 1992, 1990, 1986, 1980, 1975, 1970, 1965, 1962, 1958, 1952, 1947, 1937, 1932, 1927, 1922
950 H ST	2020, 2017, 2014, 2010, 2005, 2002, 2000, 1996, 1995, 1992, 1990, 1986, 1980, 1975, 1970, 1965, 1962, 1958, 1952, 1947, 1942, 1937, 1927, 1922
951 C	2020, 2017, 2014, 2010, 2005, 2002, 2000, 1996, 1995, 1992, 1990, 1986, 1980, 1975, 1970, 1965, 1962, 1958, 1947, 1942, 1937, 1932, 1927, 1922
951 C	2020, 2017, 2014, 2010, 2005, 2002, 2000, 1996, 1995, 1992, 1990, 1986, 1980, 1975, 1970, 1965, 1962, 1952, 1947, 1942, 1937, 1932, 1927, 1922
951 C	2020, 2017, 2014, 2010, 2005, 2002, 2000, 1996, 1995, 1992, 1990, 1986, 1980, 1975, 1970, 1965, 1962, 1958, 1952, 1947, 1942, 1937, 1932, 1927
951 C	2020, 2017, 2014, 2010, 2005, 2002, 2000, 1996, 1995, 1992, 1990, 1986, 1980, 1975, 1970, 1965, 1962, 1958, 1952, 1947, 1942, 1937, 1932, 1922
951 C	2020, 2017, 2014, 2010, 2005, 2002, 2000, 1996, 1995, 1992, 1990, 1986, 1980, 1975, 1970, 1965, 1962, 1958, 1952, 1947, 1937, 1932, 1927, 1922
951 C	2020, 2017, 2014, 2010, 2005, 2002, 2000, 1996, 1995, 1992, 1990, 1986, 1980, 1975, 1970, 1965, 1962, 1958, 1952, 1942, 1937, 1932, 1927, 1922
951 C ST	2020, 2017, 2014, 2010, 2005, 2002, 2000, 1996, 1995, 1992, 1990, 1986, 1980, 1975, 1965, 1962, 1958, 1952, 1947, 1942, 1937, 1932, 1927, 1922
951 C ST	2020, 2017, 2014, 2010, 2005, 2002, 2000, 1996, 1995, 1992, 1990, 1986, 1980, 1975, 1970, 1962, 1958, 1952, 1947, 1942, 1937, 1932, 1927, 1922
951 C ST	2020, 2017, 2014, 2010, 2005, 2002, 2000, 1996, 1995, 1992, 1990, 1986, 1980, 1970, 1965, 1962, 1958, 1952, 1947, 1942, 1937, 1932, 1927, 1922
951 C ST	2020, 2017, 2014, 2010, 2005, 2002, 2000, 1996, 1995, 1992, 1990, 1986, 1975, 1970, 1965, 1962, 1958, 1952, 1947, 1942, 1937, 1932, 1927, 1922
951 C ST	2020, 2017, 2014, 2010, 2002, 2000, 1996, 1995, 1992, 1990, 1986, 1980, 1975, 1970, 1965, 1962, 1958, 1952, 1947, 1942, 1937, 1932, 1927, 1922

FINDINGS

Address Researched	Address Not Identified in Research Source
951 C ST	2020, 2017, 2014, 2010, 2005, 2000, 1996, 1995, 1992, 1990, 1986, 1980, 1975, 1970, 1965, 1962, 1958, 1952, 1947, 1942, 1937, 1932, 1927, 1922
951 C ST	2020, 2017, 2014, 2010, 2005, 2002, 2000, 1996, 1995, 1992, 1990, 1986, 1980, 1975, 1970, 1965, 1962, 1958, 1952, 1947, 1942, 1937, 1927, 1922
951 CHINAALY	2020, 2017, 2014, 2010, 2005, 2002, 2000, 1996, 1995, 1992, 1990, 1986, 1980, 1975, 1970, 1962, 1958, 1952, 1947, 1942, 1937, 1932, 1927, 1922
951 CHINAALY	2020, 2017, 2014, 2010, 2005, 2002, 2000, 1996, 1995, 1992, 1990, 1986, 1980, 1975, 1970, 1965, 1958, 1952, 1947, 1942, 1937, 1932, 1927, 1922
951 CHINAALY	2020, 2017, 2014, 2010, 2005, 2002, 2000, 1996, 1995, 1992, 1990, 1986, 1980, 1975, 1970, 1965, 1962, 1958, 1947, 1942, 1937, 1932, 1927, 1922
951 CHINAALY	2020, 2017, 2014, 2010, 2005, 2002, 2000, 1996, 1995, 1992, 1990, 1986, 1980, 1975, 1970, 1965, 1962, 1952, 1947, 1942, 1937, 1932, 1927, 1922
951 CHINAALY	2020, 2017, 2014, 2010, 2005, 2002, 2000, 1996, 1995, 1992, 1990, 1986, 1980, 1975, 1970, 1965, 1962, 1958, 1952, 1947, 1942, 1937, 1932, 1927, 1922
951 CHINAALY	2020, 2017, 2014, 2010, 2005, 2002, 2000, 1996, 1995, 1992, 1990, 1986, 1980, 1975, 1970, 1965, 1962, 1958, 1952, 1947, 1942, 1937, 1932, 1922
951 CHINAALY	2020, 2017, 2014, 2010, 2005, 2002, 2000, 1996, 1995, 1992, 1990, 1986, 1980, 1975, 1970, 1965, 1962, 1958, 1952, 1942, 1937, 1932, 1927, 1922
951 CHINAALY	2020, 2017, 2014, 2010, 2005, 2002, 2000, 1996, 1995, 1992, 1990, 1986, 1980, 1975, 1970, 1965, 1962, 1958, 1952, 1947, 1937, 1932, 1927, 1922
951 CHINAALY	2020, 2017, 2014, 2010, 2005, 2002, 2000, 1996, 1995, 1992, 1990, 1986, 1980, 1975, 1970, 1965, 1962, 1958, 1952, 1947, 1942, 1932, 1927, 1922
951 E	2020, 2017, 2014, 2010, 2005, 2002, 2000, 1996, 1995, 1992, 1990, 1986, 1980, 1975, 1970, 1965, 1962, 1952, 1947, 1942, 1937, 1932, 1927, 1922
951 E	2020, 2017, 2014, 2010, 2005, 2002, 2000, 1996, 1995, 1992, 1990, 1986, 1980, 1975, 1970, 1965, 1962, 1958, 1947, 1942, 1937, 1932, 1927, 1922
951 E	2020, 2017, 2014, 2010, 2005, 2002, 2000, 1996, 1995, 1992, 1990, 1986, 1980, 1975, 1970, 1965, 1962, 1958, 1952, 1942, 1937, 1932, 1927, 1922
951 E ST	2020, 2017, 2014, 2010, 2005, 2002, 2000, 1996, 1995, 1992, 1990, 1986, 1980, 1975, 1970, 1962, 1958, 1952, 1947, 1942, 1937, 1932, 1927, 1922
951 E ST	2020, 2017, 2014, 2010, 2005, 2002, 2000, 1996, 1995, 1992, 1990, 1986, 1980, 1975, 1965, 1962, 1958, 1952, 1947, 1942, 1937, 1932, 1927, 1922
951 E ST	2020, 2014, 2010, 2005, 2002, 2000, 1996, 1995, 1992, 1990, 1986, 1980, 1975, 1970, 1965, 1962, 1958, 1952, 1947, 1942, 1937, 1932, 1927, 1922
951 E ST	2020, 2017, 2014, 2010, 2005, 2000, 1996, 1995, 1992, 1990, 1986, 1980, 1975, 1970, 1965, 1962, 1958, 1952, 1947, 1942, 1937, 1932, 1927, 1922
951 E ST	2020, 2017, 2014, 2010, 2005, 2002, 2000, 1996, 1992, 1990, 1986, 1980, 1975, 1970, 1965, 1962, 1958, 1952, 1947, 1942, 1937, 1932, 1927, 1922
951 E ST	2020, 2017, 2014, 2010, 2005, 2002, 2000, 1996, 1995, 1992, 1990, 1986, 1975, 1970, 1965, 1962, 1958, 1952, 1947, 1942, 1937, 1932, 1927, 1922
951 E ST	2020, 2017, 2014, 2010, 2005, 2002, 2000, 1996, 1995, 1992, 1990, 1986, 1980, 1970, 1965, 1962, 1958, 1952, 1947, 1942, 1937, 1932, 1927, 1922
951 E ST	2020, 2017, 2014, 2010, 2005, 2002, 2000, 1996, 1995, 1992, 1990, 1980, 1975, 1970, 1965, 1962, 1958, 1952, 1947, 1942, 1937, 1932, 1927, 1922

FINDINGS

Address Researched	Address Not Identified in Research Source
951 E ST	2020, 2017, 2014, 2010, 2005, 2002, 2000, 1996, 1995, 1992, 1986, 1980, 1975, 1970, 1965, 1962, 1958, 1952, 1947, 1942, 1937, 1932, 1927, 1922
951 F	2020, 2017, 2014, 2010, 2005, 2002, 2000, 1996, 1995, 1992, 1990, 1986, 1980, 1975, 1970, 1965, 1962, 1952, 1947, 1942, 1937, 1932, 1927, 1922
951 F	2020, 2017, 2014, 2010, 2005, 2002, 2000, 1996, 1995, 1992, 1990, 1986, 1980, 1975, 1970, 1965, 1962, 1958, 1952, 1942, 1937, 1932, 1927, 1922
951 F	2020, 2017, 2014, 2010, 2005, 2002, 2000, 1996, 1995, 1992, 1990, 1986, 1980, 1975, 1970, 1965, 1962, 1958, 1952, 1947, 1937, 1932, 1927, 1922
951 F ST	2020, 2017, 2014, 2010, 2005, 2002, 2000, 1996, 1995, 1992, 1990, 1986, 1980, 1975, 1965, 1962, 1958, 1952, 1947, 1942, 1937, 1932, 1927, 1922
951 F ST	2020, 2017, 2014, 2010, 2005, 2002, 2000, 1996, 1995, 1992, 1990, 1986, 1980, 1970, 1965, 1962, 1958, 1952, 1947, 1942, 1937, 1932, 1927, 1922
951 F ST	2017, 2014, 2010, 2005, 2002, 2000, 1996, 1995, 1992, 1990, 1986, 1980, 1975, 1970, 1965, 1962, 1958, 1952, 1947, 1942, 1937, 1932, 1927, 1922
951 G	2020, 2017, 2014, 2010, 2005, 2002, 2000, 1996, 1995, 1992, 1990, 1986, 1980, 1975, 1970, 1965, 1962, 1958, 1952, 1947, 1942, 1932, 1927, 1922
951 G	2020, 2017, 2014, 2010, 2005, 2002, 2000, 1996, 1995, 1992, 1990, 1986, 1980, 1975, 1970, 1965, 1962, 1958, 1952, 1947, 1942, 1937, 1932, 1922
951 G ST	2020, 2017, 2014, 2010, 2005, 2002, 2000, 1996, 1995, 1992, 1990, 1986, 1980, 1975, 1970, 1965, 1962, 1958, 1952, 1947, 1942, 1937, 1927, 1922
951 H	2020, 2017, 2014, 2010, 2005, 2002, 2000, 1996, 1995, 1992, 1990, 1986, 1980, 1975, 1970, 1965, 1962, 1952, 1947, 1942, 1937, 1932, 1927, 1922
951 H ST	2020, 2017, 2014, 2010, 2005, 2002, 2000, 1996, 1995, 1992, 1990, 1986, 1980, 1975, 1965, 1962, 1958, 1952, 1947, 1942, 1937, 1932, 1927, 1922
951 H ST	2020, 2017, 2014, 2010, 2005, 2002, 2000, 1996, 1995, 1992, 1990, 1986, 1980, 1975, 1970, 1962, 1958, 1952, 1947, 1942, 1937, 1932, 1927, 1922
951 H ST	2020, 2017, 2014, 2010, 2005, 2002, 2000, 1996, 1992, 1990, 1986, 1980, 1975, 1970, 1965, 1962, 1958, 1952, 1947, 1942, 1937, 1932, 1927, 1922
951 H ST	2020, 2017, 2014, 2010, 2005, 2000, 1996, 1995, 1992, 1990, 1986, 1980, 1975, 1970, 1965, 1962, 1958, 1952, 1947, 1942, 1937, 1932, 1927, 1922
951 H ST	2020, 2017, 2014, 2010, 2005, 2002, 1996, 1995, 1992, 1990, 1986, 1980, 1975, 1970, 1965, 1962, 1958, 1952, 1947, 1942, 1937, 1932, 1927, 1922
951 H ST	2020, 2017, 2014, 2010, 2005, 2002, 2000, 1996, 1995, 1992, 1990, 1986, 1975, 1970, 1965, 1962, 1958, 1952, 1947, 1942, 1937, 1932, 1927, 1922
951 H ST	2020, 2017, 2014, 2010, 2005, 2002, 2000, 1996, 1995, 1992, 1990, 1986, 1980, 1970, 1965, 1962, 1958, 1952, 1947, 1942, 1937, 1932, 1927, 1922
951 H ST	2020, 2017, 2014, 2010, 2005, 2002, 2000, 1996, 1995, 1992, 1990, 1980, 1975, 1970, 1965, 1962, 1958, 1952, 1947, 1942, 1937, 1932, 1927, 1922
951 H ST	2020, 2017, 2014, 2010, 2005, 2002, 2000, 1996, 1995, 1990, 1986, 1980, 1975, 1970, 1965, 1962, 1958, 1952, 1947, 1942, 1937, 1932, 1927, 1922
951 H ST	2020, 2017, 2014, 2010, 2005, 2002, 2000, 1996, 1995, 1992, 1986, 1980, 1975, 1970, 1965, 1962, 1958, 1952, 1947, 1942, 1937, 1932, 1927, 1922
952 C	2020, 2017, 2014, 2010, 2005, 2002, 2000, 1996, 1995, 1992, 1990, 1986, 1980, 1975, 1970, 1965, 1962, 1958, 1952, 1947, 1942, 1937, 1932, 1922

FINDINGS

Address Researched	Address Not Identified in Research Source
952 C	2020, 2017, 2014, 2010, 2005, 2002, 2000, 1996, 1995, 1992, 1990, 1986, 1980, 1975, 1970, 1965, 1962, 1958, 1952, 1947, 1942, 1937, 1932, 1927
952 C ST	2020, 2017, 2014, 2010, 2005, 2002, 2000, 1996, 1995, 1992, 1990, 1986, 1980, 1975, 1970, 1965, 1962, 1958, 1952, 1947, 1942, 1937, 1927, 1922
952 CHINAALY	2020, 2017, 2014, 2010, 2005, 2002, 2000, 1996, 1995, 1992, 1990, 1986, 1980, 1975, 1970, 1965, 1962, 1958, 1947, 1942, 1937, 1932, 1927, 1922
952 CHINAALY	2020, 2017, 2014, 2010, 2005, 2002, 2000, 1996, 1995, 1992, 1990, 1986, 1980, 1975, 1970, 1965, 1962, 1952, 1947, 1942, 1937, 1932, 1927, 1922
952 CHINAALY	2020, 2017, 2014, 2010, 2005, 2002, 2000, 1996, 1995, 1992, 1990, 1986, 1980, 1975, 1970, 1965, 1962, 1958, 1952, 1947, 1942, 1937, 1932, 1922
952 CHINAALY	2020, 2017, 2014, 2010, 2005, 2002, 2000, 1996, 1995, 1992, 1990, 1986, 1980, 1975, 1970, 1965, 1962, 1958, 1952, 1947, 1942, 1937, 1932, 1922
952 CHINAALY	2020, 2017, 2014, 2010, 2005, 2002, 2000, 1996, 1995, 1992, 1990, 1986, 1980, 1975, 1970, 1965, 1962, 1958, 1952, 1942, 1932, 1927, 1922
952 CHINAALY	2020, 2017, 2014, 2010, 2005, 2002, 2000, 1996, 1995, 1992, 1990, 1986, 1980, 1975, 1970, 1965, 1962, 1958, 1952, 1942, 1937, 1932, 1927, 1922
952 CHINAALY	2020, 2017, 2014, 2010, 2005, 2002, 2000, 1996, 1995, 1992, 1990, 1986, 1980, 1975, 1970, 1965, 1962, 1958, 1952, 1947, 1937, 1932, 1927, 1922
952 F	2020, 2017, 2014, 2010, 2005, 2002, 2000, 1996, 1995, 1992, 1990, 1986, 1980, 1975, 1970, 1965, 1962, 1958, 1947, 1942, 1937, 1932, 1927, 1922
952 F	2020, 2017, 2014, 2010, 2005, 2002, 2000, 1996, 1995, 1992, 1990, 1986, 1980, 1975, 1970, 1965, 1962, 1952, 1947, 1942, 1937, 1932, 1927, 1922
952 F	2020, 2017, 2014, 2010, 2005, 2002, 2000, 1996, 1995, 1992, 1990, 1986, 1980, 1975, 1970, 1965, 1962, 1958, 1952, 1942, 1937, 1932, 1927, 1922
952 F	2020, 2017, 2014, 2010, 2005, 2002, 2000, 1996, 1995, 1992, 1990, 1986, 1980, 1975, 1970, 1965, 1962, 1958, 1952, 1947, 1937, 1932, 1927, 1922
952 F	2020, 2017, 2014, 2010, 2005, 2002, 2000, 1996, 1995, 1992, 1990, 1986, 1980, 1975, 1970, 1965, 1962, 1958, 1952, 1947, 1942, 1937, 1932, 1922
952 F ST	2020, 2017, 2014, 2010, 2005, 2002, 2000, 1996, 1995, 1992, 1990, 1986, 1980, 1975, 1970, 1962, 1958, 1952, 1947, 1942, 1937, 1932, 1927, 1922
952 F ST	2020, 2017, 2014, 2010, 2005, 2002, 2000, 1996, 1995, 1992, 1990, 1986, 1980, 1975, 1965, 1962, 1958, 1952, 1947, 1942, 1937, 1932, 1927, 1922
952 F ST	2020, 2017, 2014, 2010, 2005, 2002, 2000, 1996, 1995, 1992, 1990, 1980, 1975, 1970, 1965, 1962, 1958, 1952, 1947, 1942, 1937, 1932, 1927, 1922
952 F ST	2020, 2017, 2014, 2010, 2005, 2002, 2000, 1996, 1995, 1992, 1986, 1980, 1975, 1970, 1965, 1962, 1958, 1952, 1947, 1942, 1937, 1932, 1927, 1922
952 F ST	2020, 2017, 2014, 2010, 2005, 2002, 2000, 1996, 1995, 1992, 1990, 1986, 1975, 1970, 1965, 1962, 1958, 1952, 1947, 1942, 1937, 1932, 1927, 1922
952 F ST	2020, 2017, 2014, 2010, 2005, 2002, 2000, 1996, 1995, 1992, 1990, 1986, 1980, 1970, 1965, 1962, 1958, 1952, 1947, 1942, 1937, 1932, 1927, 1922
952 F ST	2020, 2017, 2014, 2010, 2005, 2002, 2000, 1996, 1992, 1990, 1986, 1980, 1975, 1970, 1965, 1962, 1958, 1952, 1947, 1942, 1937, 1932, 1927, 1922
952 F ST	2017, 2014, 2010, 2005, 2002, 2000, 1996, 1995, 1992, 1990, 1986, 1980, 1975, 1970, 1965, 1962, 1958, 1952, 1947, 1942, 1937, 1932, 1927, 1922

FINDINGS

Address Researched	Address Not Identified in Research Source
952 F ST	2020, 2017, 2014, 2010, 2002, 2000, 1996, 1995, 1992, 1990, 1986, 1980, 1975, 1970, 1965, 1962, 1958, 1952, 1947, 1942, 1937, 1932, 1927, 1922
952 F ST	2020, 2017, 2014, 2010, 2005, 2002, 2000, 1996, 1995, 1992, 1990, 1986, 1980, 1975, 1970, 1965, 1962, 1958, 1952, 1947, 1942, 1937, 1927, 1922
953 BROADWAY ST	2020, 2017, 2014, 2010, 2005, 2002, 2000, 1996, 1995, 1992, 1990, 1986, 1980, 1975, 1965, 1962, 1958, 1952, 1947, 1942, 1937, 1932, 1927, 1922
953 BROADWAY ST	2020, 2017, 2014, 2010, 2005, 2002, 2000, 1996, 1995, 1992, 1990, 1986, 1980, 1975, 1970, 1962, 1958, 1952, 1947, 1942, 1937, 1932, 1927, 1922
953 BROADWAY ST	2020, 2017, 2014, 2010, 2005, 2002, 2000, 1996, 1995, 1992, 1990, 1986, 1980, 1975, 1970, 1965, 1962, 1952, 1947, 1942, 1937, 1932, 1927, 1922
953 BROADWAY ST	2020, 2017, 2014, 2010, 2005, 2002, 2000, 1996, 1995, 1992, 1990, 1986, 1980, 1975, 1970, 1965, 1958, 1952, 1947, 1942, 1937, 1932, 1927, 1922
953 G	2020, 2017, 2014, 2010, 2005, 2002, 2000, 1996, 1995, 1992, 1990, 1986, 1980, 1975, 1970, 1965, 1962, 1958, 1947, 1942, 1937, 1932, 1927, 1922
953 G	2020, 2017, 2014, 2010, 2005, 2002, 2000, 1996, 1995, 1992, 1990, 1986, 1980, 1975, 1970, 1965, 1962, 1952, 1947, 1942, 1937, 1932, 1927, 1922
953 G	2020, 2017, 2014, 2010, 2005, 2002, 2000, 1996, 1995, 1992, 1990, 1986, 1980, 1975, 1970, 1965, 1962, 1958, 1952, 1947, 1942, 1937, 1932, 1922
953 G	2020, 2017, 2014, 2010, 2005, 2002, 2000, 1996, 1995, 1992, 1990, 1986, 1980, 1975, 1970, 1965, 1962, 1958, 1952, 1947, 1937, 1932, 1927, 1922
953 G	2020, 2017, 2014, 2010, 2005, 2002, 2000, 1996, 1995, 1992, 1990, 1986, 1980, 1975, 1970, 1965, 1962, 1958, 1952, 1947, 1942, 1932, 1927, 1922
953 G	2020, 2017, 2014, 2010, 2005, 2002, 2000, 1996, 1995, 1992, 1990, 1986, 1980, 1975, 1970, 1965, 1962, 1958, 1952, 1942, 1937, 1932, 1927, 1922
953 G ST	2020, 2017, 2014, 2010, 2005, 2002, 2000, 1996, 1995, 1992, 1990, 1986, 1980, 1975, 1970, 1965, 1962, 1958, 1952, 1947, 1942, 1937, 1927, 1922
954 C	2020, 2017, 2014, 2010, 2005, 2002, 2000, 1996, 1995, 1992, 1990, 1986, 1980, 1975, 1970, 1965, 1962, 1958, 1952, 1947, 1942, 1937, 1932, 1922
954 C	2020, 2017, 2014, 2010, 2005, 2002, 2000, 1996, 1995, 1992, 1990, 1986, 1980, 1975, 1970, 1965, 1962, 1958, 1952, 1947, 1942, 1937, 1932, 1927
954 C	2020, 2017, 2014, 2010, 2005, 2002, 2000, 1996, 1995, 1992, 1990, 1986, 1980, 1975, 1970, 1965, 1962, 1958, 1952, 1942, 1937, 1932, 1927, 1922
954 C	2020, 2017, 2014, 2010, 2005, 2002, 2000, 1996, 1995, 1992, 1990, 1986, 1980, 1975, 1970, 1965, 1962, 1958, 1952, 1947, 1937, 1932, 1927, 1922
954 C ST	2020, 2017, 2014, 2010, 2005, 2002, 2000, 1996, 1995, 1992, 1990, 1986, 1980, 1975, 1970, 1965, 1962, 1958, 1952, 1947, 1942, 1937, 1927, 1922
954 F	2020, 2017, 2014, 2010, 2005, 2002, 2000, 1996, 1995, 1992, 1990, 1986, 1980, 1975, 1970, 1965, 1962, 1958, 1947, 1942, 1937, 1932, 1927, 1922
954 F	2020, 2017, 2014, 2010, 2005, 2002, 2000, 1996, 1995, 1992, 1990, 1986, 1980, 1975, 1970, 1965, 1962, 1958, 1952, 1947, 1942, 1937, 1932, 1922
954 F ST	2020, 2017, 2014, 2010, 2005, 2002, 2000, 1996, 1995, 1992, 1990, 1986, 1980, 1975, 1970, 1965, 1962, 1958, 1952, 1947, 1942, 1937, 1927, 1922
955 G	2020, 2017, 2014, 2010, 2005, 2002, 2000, 1996, 1995, 1992, 1990, 1986, 1980, 1975, 1970, 1965, 1962, 1958, 1947, 1942, 1937, 1932, 1927, 1922

FINDINGS

Address Researched	Address Not Identified in Research Source
955 G	2020, 2017, 2014, 2010, 2005, 2002, 2000, 1996, 1995, 1992, 1990, 1986, 1980, 1975, 1970, 1965, 1962, 1952, 1947, 1942, 1937, 1932, 1927, 1922
955 G	2020, 2017, 2014, 2010, 2005, 2002, 2000, 1996, 1995, 1992, 1990, 1986, 1980, 1975, 1970, 1965, 1962, 1958, 1952, 1947, 1942, 1937, 1932, 1922
955 G	2020, 2017, 2014, 2010, 2005, 2002, 2000, 1996, 1995, 1992, 1990, 1986, 1980, 1975, 1970, 1965, 1962, 1958, 1952, 1942, 1937, 1932, 1927, 1922
955 G	2020, 2017, 2014, 2010, 2005, 2002, 2000, 1996, 1995, 1992, 1990, 1986, 1980, 1975, 1970, 1965, 1962, 1958, 1952, 1947, 1942, 1932, 1927, 1922
955 G	2020, 2017, 2014, 2010, 2005, 2002, 2000, 1996, 1995, 1992, 1990, 1986, 1980, 1975, 1970, 1965, 1962, 1958, 1952, 1947, 1937, 1932, 1927, 1922
955 G ST	2020, 2017, 2014, 2010, 2005, 2002, 2000, 1996, 1995, 1992, 1990, 1986, 1980, 1975, 1970, 1962, 1958, 1952, 1947, 1942, 1937, 1932, 1927, 1922
955 G ST	2020, 2017, 2014, 2010, 2005, 2002, 2000, 1996, 1995, 1992, 1990, 1986, 1980, 1975, 1970, 1965, 1962, 1958, 1952, 1947, 1942, 1937, 1927, 1922
956 CHINAALLEY	2020, 2017, 2014, 2010, 2005, 2002, 2000, 1996, 1992, 1990, 1986, 1980, 1975, 1970, 1965, 1962, 1958, 1952, 1947, 1942, 1937, 1932, 1927, 1922
956 CHINAALLEY	2020, 2017, 2014, 2010, 2005, 2002, 2000, 1996, 1995, 1990, 1986, 1980, 1975, 1970, 1965, 1962, 1958, 1952, 1947, 1942, 1937, 1932, 1927, 1922
956 CHINAALY	2020, 2017, 2014, 2010, 2005, 2002, 2000, 1995, 1992, 1990, 1986, 1980, 1975, 1970, 1965, 1962, 1958, 1952, 1947, 1942, 1937, 1932, 1927, 1922
956 CHINAALY	2020, 2017, 2014, 2010, 2005, 2002, 1996, 1995, 1992, 1990, 1986, 1980, 1975, 1970, 1965, 1962, 1958, 1952, 1947, 1942, 1937, 1932, 1927, 1922
956 CHINAALY	2020, 2017, 2014, 2010, 2005, 2000, 1996, 1995, 1992, 1990, 1986, 1980, 1975, 1970, 1965, 1962, 1958, 1952, 1947, 1942, 1937, 1932, 1927, 1922
956 CHINAALY	2020, 2017, 2014, 2010, 2002, 2000, 1996, 1995, 1992, 1990, 1986, 1980, 1975, 1970, 1965, 1962, 1958, 1952, 1947, 1942, 1937, 1932, 1927, 1922
956 CHINAALY	2020, 2017, 2014, 2005, 2002, 2000, 1996, 1995, 1992, 1990, 1986, 1980, 1975, 1970, 1965, 1962, 1958, 1952, 1947, 1942, 1937, 1932, 1927, 1922
956 CHINAALY	2020, 2017, 2010, 2005, 2002, 2000, 1996, 1995, 1992, 1990, 1986, 1980, 1975, 1970, 1965, 1962, 1958, 1952, 1947, 1942, 1937, 1932, 1927, 1922
956 CHINAALY	2020, 2017, 2014, 2010, 2005, 2002, 2000, 1996, 1995, 1992, 1990, 1986, 1975, 1970, 1965, 1962, 1958, 1952, 1947, 1942, 1937, 1932, 1927, 1922
956 CHINAALY	2020, 2017, 2014, 2010, 2005, 2002, 2000, 1996, 1995, 1992, 1990, 1986, 1980, 1970, 1965, 1962, 1958, 1952, 1947, 1942, 1937, 1932, 1927, 1922
956 CHINAALY	2020, 2017, 2014, 2010, 2005, 2002, 2000, 1996, 1995, 1992, 1990, 1980, 1975, 1970, 1965, 1962, 1958, 1952, 1947, 1942, 1937, 1932, 1927, 1922
956 CHINAALY	2020, 2017, 2014, 2010, 2005, 2002, 2000, 1996, 1995, 1992, 1986, 1980, 1975, 1970, 1965, 1962, 1958, 1952, 1947, 1942, 1937, 1932, 1927, 1922
956 CHINAALY	2020, 2017, 2014, 2010, 2005, 2002, 2000, 1996, 1995, 1992, 1990, 1986, 1980, 1975, 1970, 1965, 1958, 1952, 1947, 1942, 1937, 1932, 1927, 1922
956 CHINAALY	2020, 2017, 2014, 2010, 2005, 2002, 2000, 1996, 1995, 1992, 1990, 1986, 1980, 1975, 1970, 1965, 1962, 1952, 1947, 1942, 1937, 1932, 1927, 1922
956 CHINAALY	2020, 2017, 2014, 2010, 2005, 2002, 2000, 1996, 1995, 1992, 1990, 1986, 1980, 1975, 1970, 1965, 1962, 1958, 1947, 1942, 1937, 1932, 1927, 1922

FINDINGS

Address Researched	Address Not Identified in Research Source
956 CHINAALY	2020, 2017, 2014, 2010, 2005, 2002, 2000, 1996, 1995, 1992, 1990, 1986, 1980, 1975, 1970, 1965, 1962, 1958, 1952, 1947, 1942, 1937, 1927, 1922
956 CHINAALY	2020, 2017, 2014, 2010, 2005, 2002, 2000, 1996, 1995, 1992, 1990, 1986, 1980, 1975, 1970, 1965, 1962, 1958, 1952, 1947, 1942, 1937, 1932, 1922
956 CHINAALY	2020, 2017, 2014, 2010, 2005, 2002, 2000, 1996, 1995, 1992, 1990, 1986, 1980, 1975, 1970, 1965, 1962, 1958, 1952, 1947, 1942, 1932, 1927, 1922
956 CHINAALY	2020, 2017, 2014, 2010, 2005, 2002, 2000, 1996, 1995, 1992, 1990, 1986, 1980, 1975, 1970, 1965, 1962, 1958, 1952, 1942, 1937, 1932, 1927, 1922
956 CHINAALY	2020, 2017, 2014, 2010, 2005, 2002, 2000, 1996, 1995, 1992, 1990, 1986, 1980, 1975, 1970, 1965, 1962, 1958, 1952, 1947, 1937, 1932, 1927, 1922
957 G	2020, 2017, 2014, 2010, 2005, 2002, 2000, 1996, 1995, 1992, 1990, 1986, 1980, 1975, 1970, 1965, 1962, 1958, 1947, 1942, 1937, 1932, 1927, 1922
957 G	2020, 2017, 2014, 2010, 2005, 2002, 2000, 1996, 1995, 1992, 1990, 1986, 1980, 1975, 1970, 1965, 1962, 1952, 1947, 1942, 1937, 1932, 1927, 1922
957 G	2020, 2017, 2014, 2010, 2005, 2002, 2000, 1996, 1995, 1992, 1990, 1986, 1980, 1975, 1970, 1965, 1962, 1958, 1952, 1942, 1937, 1932, 1927, 1922
957 G	2020, 2017, 2014, 2010, 2005, 2002, 2000, 1996, 1995, 1992, 1990, 1986, 1980, 1975, 1970, 1965, 1962, 1958, 1952, 1947, 1942, 1932, 1927, 1922
957 G	2020, 2017, 2014, 2010, 2005, 2002, 2000, 1996, 1995, 1992, 1990, 1986, 1980, 1975, 1970, 1965, 1962, 1958, 1952, 1947, 1937, 1932, 1927, 1922
957 G	2020, 2017, 2014, 2010, 2005, 2002, 2000, 1996, 1995, 1992, 1990, 1986, 1980, 1975, 1970, 1965, 1962, 1958, 1952, 1947, 1942, 1937, 1932, 1922
957 G ST	2020, 2017, 2014, 2010, 2005, 2002, 2000, 1996, 1995, 1992, 1990, 1986, 1980, 1975, 1970, 1962, 1958, 1952, 1947, 1942, 1937, 1932, 1927, 1922
957 G ST	2020, 2017, 2014, 2010, 2005, 2002, 2000, 1996, 1995, 1992, 1990, 1986, 1980, 1975, 1970, 1965, 1962, 1958, 1952, 1947, 1942, 1937, 1927, 1922
958 BROADWAY ST	2020, 2017, 2014, 2010, 2005, 2002, 2000, 1996, 1995, 1992, 1990, 1986, 1980, 1975, 1970, 1965, 1962, 1958, 1952, 1947, 1942, 1937, 1932, 1927
958 CHINAALY	2020, 2017, 2014, 2010, 2005, 2002, 2000, 1996, 1995, 1992, 1990, 1986, 1980, 1975, 1970, 1965, 1962, 1958, 1952, 1947, 1942, 1937, 1932, 1922
960 BROADWAY ST	2020, 2017, 2014, 2010, 2005, 2002, 2000, 1996, 1995, 1992, 1990, 1986, 1980, 1975, 1970, 1962, 1958, 1952, 1947, 1942, 1937, 1932, 1927, 1922
960 F ST	2020, 2017, 2014, 2010, 2005, 2002, 2000, 1996, 1995, 1992, 1986, 1980, 1975, 1970, 1965, 1962, 1958, 1952, 1947, 1942, 1937, 1932, 1927, 1922
961 CHINAALY	2020, 2017, 2014, 2010, 2005, 2002, 2000, 1996, 1995, 1992, 1990, 1986, 1980, 1975, 1970, 1965, 1962, 1958, 1952, 1947, 1942, 1937, 1932, 1922
961 CHINAALY	2020, 2017, 2014, 2010, 2005, 2002, 2000, 1996, 1995, 1992, 1990, 1986, 1980, 1975, 1970, 1965, 1962, 1958, 1952, 1947, 1942, 1937, 1927, 1922
961 CHINAALY	2020, 2017, 2014, 2010, 2005, 2002, 2000, 1996, 1995, 1992, 1990, 1986, 1980, 1975, 1970, 1965, 1962, 1958, 1952, 1942, 1937, 1932, 1927, 1922
961 CHINAALY	2020, 2017, 2014, 2010, 2005, 2002, 2000, 1996, 1995, 1992, 1990, 1986, 1980, 1975, 1970, 1965, 1962, 1958, 1952, 1947, 1937, 1932, 1927, 1922
1347 TULARE	2020, 2017, 2014, 2010, 2005, 2002, 2000, 1996, 1995, 1992, 1990, 1986, 1980, 1975, 1970, 1965, 1962, 1958, 1952, 1947, 1942, 1937, 1927, 1922

FINDINGS

Address Researched	Address Not Identified in Research Source
1347 TULARE	2020, 2017, 2014, 2010, 2005, 2002, 2000, 1996, 1995, 1992, 1990, 1986, 1980, 1975, 1970, 1965, 1962, 1958, 1952, 1947, 1942, 1932, 1927, 1922
1347 TULARE ST	2020, 2017, 2014, 2010, 2005, 2002, 2000, 1996, 1995, 1992, 1990, 1986, 1980, 1975, 1970, 1962, 1958, 1952, 1947, 1942, 1937, 1932, 1927, 1922
1350 FRESNO	2020, 2017, 2014, 2010, 2005, 2002, 2000, 1996, 1995, 1992, 1990, 1986, 1980, 1975, 1970, 1965, 1962, 1958, 1947, 1942, 1937, 1932, 1927, 1922
1350 FRESNO	2020, 2017, 2014, 2010, 2005, 2002, 2000, 1996, 1995, 1992, 1990, 1986, 1980, 1975, 1970, 1965, 1962, 1952, 1947, 1942, 1937, 1932, 1927, 1922
1350 FRESNO	2020, 2017, 2014, 2010, 2005, 2002, 2000, 1996, 1995, 1992, 1990, 1986, 1980, 1975, 1970, 1965, 1962, 1958, 1952, 1947, 1942, 1937, 1927, 1922
1350 FRESNO	2020, 2017, 2014, 2010, 2005, 2002, 2000, 1996, 1995, 1992, 1990, 1986, 1980, 1975, 1970, 1965, 1962, 1958, 1952, 1947, 1937, 1932, 1927, 1922
1350 FRESNO	2020, 2017, 2014, 2010, 2005, 2002, 2000, 1996, 1995, 1992, 1990, 1986, 1980, 1975, 1970, 1965, 1962, 1958, 1952, 1947, 1942, 1932, 1927, 1922
1350 FRESNO	2020, 2017, 2014, 2010, 2005, 2002, 2000, 1996, 1995, 1992, 1990, 1986, 1980, 1975, 1970, 1965, 1962, 1958, 1952, 1942, 1937, 1932, 1927, 1922
1350 FRESNO ST	2020, 2017, 2014, 2010, 2005, 2002, 2000, 1996, 1995, 1992, 1990, 1986, 1980, 1975, 1965, 1962, 1958, 1952, 1947, 1942, 1937, 1932, 1927, 1922
1350 FRESNO ST	2020, 2017, 2014, 2010, 2005, 2002, 2000, 1996, 1995, 1992, 1990, 1986, 1980, 1975, 1970, 1962, 1958, 1952, 1947, 1942, 1937, 1932, 1927, 1922
1350 FRESNO ST	2020, 2017, 2014, 2010, 2005, 2002, 2000, 1996, 1995, 1992, 1990, 1980, 1975, 1970, 1965, 1962, 1958, 1952, 1947, 1942, 1937, 1932, 1927, 1922
1350 FRESNO ST	2020, 2017, 2014, 2010, 2005, 2002, 2000, 1996, 1995, 1992, 1986, 1980, 1975, 1970, 1965, 1962, 1958, 1952, 1947, 1942, 1937, 1932, 1927, 1922
1350 FRESNO ST	2020, 2017, 2014, 2010, 2005, 2002, 2000, 1996, 1995, 1992, 1990, 1986, 1975, 1970, 1965, 1962, 1958, 1952, 1947, 1942, 1937, 1932, 1927, 1922
1350 FRESNO ST	2020, 2017, 2014, 2010, 2005, 2002, 2000, 1996, 1995, 1992, 1990, 1986, 1980, 1970, 1965, 1962, 1958, 1952, 1947, 1942, 1937, 1932, 1927, 1922
1350 FRESNO ST	2020, 2017, 2014, 2010, 2005, 2002, 2000, 1996, 1992, 1990, 1986, 1980, 1975, 1970, 1965, 1962, 1958, 1952, 1947, 1942, 1937, 1932, 1927, 1922
1350 FRESNO ST	2020, 2017, 2014, 2010, 2005, 2002, 1996, 1995, 1992, 1990, 1986, 1980, 1975, 1970, 1965, 1962, 1958, 1952, 1947, 1942, 1937, 1932, 1927, 1922
1350 FRESNO ST	2020, 2017, 2014, 2010, 2005, 2002, 2000, 1995, 1992, 1990, 1986, 1980, 1975, 1970, 1965, 1962, 1958, 1952, 1947, 1942, 1937, 1932, 1927, 1922
1350 FRESNO ST	2020, 2017, 2010, 2005, 2002, 2000, 1996, 1995, 1992, 1990, 1986, 1980, 1975, 1970, 1965, 1962, 1958, 1952, 1947, 1942, 1937, 1932, 1927, 1922
1350 FRESNO ST	2020, 2014, 2010, 2005, 2002, 2000, 1996, 1995, 1992, 1990, 1986, 1980, 1975, 1970, 1965, 1962, 1958, 1952, 1947, 1942, 1937, 1932, 1927, 1922
1350 FRESNO ST	2017, 2014, 2010, 2005, 2002, 2000, 1996, 1995, 1992, 1990, 1986, 1980, 1975, 1970, 1965, 1962, 1958, 1952, 1947, 1942, 1937, 1932, 1927, 1922
1350 FRESNO ST	2020, 2017, 2014, 2005, 2002, 2000, 1996, 1995, 1992, 1990, 1986, 1980, 1975, 1970, 1965, 1962, 1958, 1952, 1947, 1942, 1937, 1932, 1927, 1922
1356 TULARE	2020, 2017, 2014, 2010, 2005, 2002, 2000, 1996, 1995, 1992, 1990, 1986, 1980, 1975, 1970, 1965, 1962, 1958, 1947, 1942, 1937, 1932, 1927, 1922

FINDINGS

Address Researched	Address Not Identified in Research Source
1357 TULARE	2020, 2017, 2014, 2010, 2005, 2002, 2000, 1996, 1995, 1992, 1990, 1986, 1980, 1975, 1970, 1965, 1962, 1958, 1947, 1942, 1937, 1932, 1927, 1922
1370 FRESNO ST	2020, 2017, 2014, 2005, 2002, 2000, 1996, 1995, 1992, 1990, 1986, 1980, 1975, 1970, 1965, 1962, 1958, 1952, 1947, 1942, 1937, 1932, 1927, 1922
1370 FRESNO ST	2020, 2017, 2010, 2005, 2002, 2000, 1996, 1995, 1992, 1990, 1986, 1980, 1975, 1970, 1965, 1962, 1958, 1952, 1947, 1942, 1937, 1932, 1927, 1922
1389 TULARE	2020, 2017, 2014, 2010, 2005, 2002, 2000, 1996, 1995, 1992, 1990, 1986, 1980, 1975, 1970, 1965, 1962, 1958, 1952, 1947, 1942, 1932, 1927, 1922
1400 FRESNO	2020, 2017, 2014, 2010, 2005, 2002, 2000, 1996, 1995, 1992, 1990, 1986, 1980, 1975, 1970, 1965, 1962, 1958, 1952, 1947, 1942, 1937, 1932, 1922
1400 INYO	2020, 2017, 2014, 2010, 2005, 2002, 2000, 1996, 1995, 1992, 1990, 1986, 1980, 1975, 1970, 1965, 1962, 1958, 1947, 1942, 1937, 1932, 1927, 1922
1400 INYO	2020, 2017, 2014, 2010, 2005, 2002, 2000, 1996, 1995, 1992, 1990, 1986, 1980, 1975, 1970, 1965, 1962, 1952, 1947, 1942, 1937, 1932, 1927, 1922
1400 INYO	2020, 2017, 2014, 2010, 2005, 2002, 2000, 1996, 1995, 1992, 1990, 1986, 1980, 1975, 1970, 1965, 1958, 1952, 1947, 1942, 1937, 1932, 1927, 1922
1400 INYO	2020, 2017, 2014, 2010, 2005, 2002, 2000, 1996, 1995, 1992, 1990, 1986, 1980, 1975, 1970, 1965, 1962, 1958, 1952, 1947, 1942, 1932, 1927, 1922
1400 INYO	2020, 2017, 2014, 2010, 2005, 2002, 2000, 1996, 1995, 1992, 1990, 1986, 1980, 1975, 1970, 1965, 1962, 1958, 1952, 1942, 1937, 1932, 1927, 1922
1400 INYO	2020, 2017, 2014, 2010, 2005, 2002, 2000, 1996, 1995, 1992, 1990, 1986, 1980, 1975, 1970, 1965, 1962, 1958, 1952, 1947, 1937, 1932, 1927, 1922
1400 INYO ST	2020, 2017, 2014, 2010, 2005, 2002, 2000, 1996, 1995, 1992, 1990, 1986, 1980, 1975, 1970, 1962, 1958, 1952, 1947, 1942, 1937, 1932, 1927, 1922
1401 FRESNO	2020, 2017, 2014, 2010, 2005, 2002, 2000, 1996, 1995, 1992, 1990, 1986, 1980, 1975, 1970, 1965, 1962, 1958, 1947, 1942, 1937, 1932, 1927, 1922
1401 FRESNO	2020, 2017, 2014, 2010, 2005, 2002, 2000, 1996, 1995, 1992, 1990, 1986, 1980, 1975, 1970, 1965, 1962, 1952, 1947, 1942, 1937, 1932, 1927, 1922
1401 FRESNO	2020, 2017, 2014, 2010, 2005, 2002, 2000, 1996, 1995, 1992, 1990, 1986, 1980, 1975, 1970, 1965, 1962, 1958, 1952, 1947, 1942, 1932, 1927, 1922
1401 FRESNO	2020, 2017, 2014, 2010, 2005, 2002, 2000, 1996, 1995, 1992, 1990, 1986, 1980, 1975, 1970, 1965, 1962, 1958, 1952, 1947, 1937, 1932, 1927, 1922
1401 FRESNO	2020, 2017, 2014, 2010, 2005, 2002, 2000, 1996, 1995, 1992, 1990, 1986, 1980, 1975, 1970, 1965, 1962, 1958, 1952, 1947, 1942, 1937, 1927, 1922
1401 FRESNO	2020, 2017, 2014, 2010, 2005, 2002, 2000, 1996, 1995, 1992, 1990, 1986, 1980, 1975, 1970, 1965, 1962, 1958, 1952, 1947, 1942, 1937, 1932, 1922
1401 FRESNO ST	2020, 2017, 2014, 2010, 2005, 2002, 2000, 1996, 1995, 1992, 1990, 1986, 1980, 1975, 1970, 1962, 1958, 1952, 1947, 1942, 1937, 1932, 1927, 1922
1401 FRESNO ST	2020, 2017, 2014, 2010, 2005, 2002, 2000, 1996, 1995, 1992, 1990, 1986, 1980, 1975, 1965, 1962, 1958, 1952, 1947, 1942, 1937, 1932, 1927, 1922
1401 TULARE ST	2020, 2017, 2014, 2010, 2005, 2002, 2000, 1996, 1995, 1992, 1990, 1980, 1975, 1970, 1965, 1962, 1958, 1952, 1947, 1942, 1937, 1932, 1927, 1922
1401 TULARE ST	2020, 2017, 2014, 2010, 2005, 2002, 2000, 1996, 1995, 1992, 1986, 1980, 1975, 1970, 1965, 1962, 1958, 1952, 1947, 1942, 1937, 1932, 1927, 1922

FINDINGS

Address Researched	Address Not Identified in Research Source
1402 KERN	2020, 2017, 2014, 2010, 2005, 2002, 2000, 1996, 1995, 1992, 1990, 1986, 1980, 1975, 1970, 1965, 1958, 1952, 1947, 1942, 1937, 1932, 1927, 1922
1402 KERN	2020, 2017, 2014, 2010, 2005, 2002, 2000, 1996, 1995, 1992, 1990, 1986, 1980, 1975, 1970, 1965, 1962, 1952, 1947, 1942, 1937, 1932, 1927, 1922
1402 KERN	2020, 2017, 2014, 2010, 2005, 2002, 2000, 1996, 1995, 1992, 1990, 1986, 1980, 1975, 1970, 1965, 1962, 1958, 1947, 1942, 1937, 1932, 1927, 1922
1402 KERN	2020, 2017, 2014, 2010, 2005, 2002, 2000, 1996, 1995, 1992, 1990, 1986, 1980, 1975, 1970, 1965, 1962, 1958, 1952, 1947, 1942, 1937, 1927, 1922
1402 KERN	2020, 2017, 2014, 2010, 2005, 2002, 2000, 1996, 1995, 1992, 1990, 1986, 1980, 1975, 1970, 1965, 1962, 1958, 1952, 1947, 1942, 1932, 1927, 1922
1402 KERN	2020, 2017, 2014, 2010, 2005, 2002, 2000, 1996, 1995, 1992, 1990, 1986, 1980, 1975, 1970, 1965, 1962, 1958, 1952, 1947, 1937, 1932, 1927, 1922
1402 KERN	2020, 2017, 2014, 2010, 2005, 2002, 2000, 1996, 1995, 1992, 1990, 1986, 1980, 1975, 1970, 1965, 1962, 1958, 1952, 1942, 1937, 1932, 1927, 1922
1402 KERN ST	2020, 2017, 2014, 2010, 2005, 2002, 2000, 1996, 1995, 1992, 1990, 1986, 1980, 1975, 1970, 1962, 1958, 1952, 1947, 1942, 1937, 1932, 1927, 1922
1402 TULARE	2020, 2017, 2014, 2010, 2005, 2002, 2000, 1996, 1995, 1992, 1990, 1986, 1980, 1975, 1970, 1965, 1962, 1958, 1947, 1942, 1937, 1932, 1927, 1922
1402 TULARE	2020, 2017, 2014, 2010, 2005, 2002, 2000, 1996, 1995, 1992, 1990, 1986, 1980, 1975, 1970, 1965, 1962, 1958, 1952, 1942, 1937, 1932, 1927, 1922
1402 TULARE	2020, 2017, 2014, 2010, 2005, 2002, 2000, 1996, 1995, 1992, 1990, 1986, 1980, 1975, 1970, 1965, 1962, 1958, 1952, 1947, 1937, 1932, 1927, 1922
1402 TULARE	2020, 2017, 2014, 2010, 2005, 2002, 2000, 1996, 1995, 1992, 1990, 1986, 1980, 1975, 1970, 1965, 1962, 1958, 1952, 1947, 1942, 1932, 1927, 1922
1402 TULARE	2020, 2017, 2014, 2010, 2005, 2002, 2000, 1996, 1995, 1992, 1990, 1986, 1980, 1975, 1970, 1965, 1962, 1958, 1952, 1947, 1942, 1937, 1927, 1922
1402 TULARE	2020, 2017, 2014, 2010, 2005, 2002, 2000, 1996, 1995, 1992, 1990, 1986, 1980, 1975, 1970, 1965, 1962, 1958, 1952, 1947, 1942, 1937, 1932, 1922
1402 TULARE ST	2020, 2017, 2014, 2010, 2005, 2002, 2000, 1996, 1995, 1992, 1990, 1986, 1980, 1975, 1965, 1962, 1958, 1952, 1947, 1942, 1937, 1932, 1927, 1922
1402 TULARE ST	2020, 2017, 2014, 2010, 2005, 2002, 2000, 1996, 1995, 1992, 1990, 1986, 1980, 1970, 1965, 1962, 1958, 1952, 1947, 1942, 1937, 1932, 1927, 1922
1403 KERN	2020, 2017, 2014, 2010, 2005, 2002, 2000, 1996, 1995, 1992, 1990, 1986, 1980, 1975, 1970, 1965, 1958, 1952, 1947, 1942, 1937, 1932, 1927, 1922
1403 KERN	2020, 2017, 2014, 2010, 2005, 2002, 2000, 1996, 1995, 1992, 1990, 1986, 1980, 1975, 1970, 1965, 1962, 1958, 1947, 1942, 1937, 1932, 1927, 1922
1403 KERN	2020, 2017, 2014, 2010, 2005, 2002, 2000, 1996, 1995, 1992, 1990, 1986, 1980, 1975, 1970, 1965, 1962, 1952, 1947, 1942, 1937, 1932, 1927, 1922
1403 KERN	2020, 2017, 2014, 2010, 2005, 2002, 2000, 1996, 1995, 1992, 1990, 1986, 1980, 1975, 1970, 1965, 1962, 1958, 1952, 1947, 1942, 1937, 1927, 1922
1403 KERN	2020, 2017, 2014, 2010, 2005, 2002, 2000, 1996, 1995, 1992, 1990, 1986, 1980, 1975, 1970, 1965, 1962, 1958, 1952, 1947, 1942, 1932, 1927, 1922
1403 KERN	2020, 2017, 2014, 2010, 2005, 2002, 2000, 1996, 1995, 1992, 1990, 1986, 1980, 1975, 1970, 1965, 1962, 1958, 1952, 1947, 1937, 1932, 1927, 1922

FINDINGS

Address Researched	Address Not Identified in Research Source
1403 KERN	2020, 2017, 2014, 2010, 2005, 2002, 2000, 1996, 1995, 1992, 1990, 1986, 1980, 1975, 1970, 1965, 1962, 1958, 1952, 1942, 1937, 1932, 1927, 1922
1403 KERN ST	2020, 2017, 2014, 2010, 2005, 2002, 2000, 1996, 1995, 1992, 1990, 1986, 1980, 1975, 1970, 1962, 1958, 1952, 1947, 1942, 1937, 1932, 1927, 1922
1403 TULARE	2020, 2017, 2014, 2010, 2005, 2002, 2000, 1996, 1995, 1992, 1990, 1986, 1980, 1975, 1970, 1965, 1958, 1952, 1947, 1942, 1937, 1932, 1927, 1922
1403 TULARE	2020, 2017, 2014, 2010, 2005, 2002, 2000, 1996, 1995, 1992, 1990, 1986, 1980, 1975, 1970, 1965, 1962, 1952, 1947, 1942, 1937, 1932, 1927, 1922
1403 TULARE	2020, 2017, 2014, 2010, 2005, 2002, 2000, 1996, 1995, 1992, 1990, 1986, 1980, 1975, 1970, 1965, 1962, 1958, 1947, 1942, 1937, 1932, 1927, 1922
1403 TULARE	2020, 2017, 2014, 2010, 2005, 2002, 2000, 1996, 1995, 1992, 1990, 1986, 1980, 1975, 1970, 1965, 1962, 1958, 1952, 1942, 1937, 1932, 1927, 1922
1403 TULARE	2020, 2017, 2014, 2010, 2005, 2002, 2000, 1996, 1995, 1992, 1990, 1986, 1980, 1975, 1970, 1965, 1962, 1958, 1952, 1947, 1937, 1932, 1927, 1922
1403 TULARE	2020, 2017, 2014, 2010, 2005, 2002, 2000, 1996, 1995, 1992, 1990, 1986, 1980, 1975, 1970, 1965, 1962, 1958, 1952, 1947, 1942, 1932, 1927, 1922
1403 TULARE	2020, 2017, 2014, 2010, 2005, 2002, 2000, 1996, 1995, 1992, 1990, 1986, 1980, 1975, 1970, 1965, 1962, 1958, 1952, 1947, 1942, 1937, 1927, 1922
1403 TULARE	2020, 2017, 2014, 2010, 2005, 2002, 2000, 1996, 1995, 1992, 1990, 1986, 1980, 1975, 1970, 1965, 1962, 1958, 1952, 1947, 1942, 1937, 1932, 1922
1403 TULARE ST	2020, 2017, 2014, 2010, 2005, 2002, 2000, 1996, 1995, 1992, 1990, 1986, 1980, 1975, 1970, 1962, 1958, 1952, 1947, 1942, 1937, 1932, 1927, 1922
1404 TULARE	2020, 2017, 2014, 2010, 2005, 2002, 2000, 1996, 1995, 1992, 1990, 1986, 1980, 1975, 1970, 1965, 1958, 1952, 1947, 1942, 1937, 1932, 1927, 1922
1404 TULARE	2020, 2017, 2014, 2010, 2005, 2002, 2000, 1996, 1995, 1992, 1990, 1986, 1980, 1975, 1970, 1965, 1962, 1958, 1947, 1942, 1937, 1932, 1927, 1922
1404 TULARE	2020, 2017, 2014, 2010, 2005, 2002, 2000, 1996, 1995, 1992, 1990, 1986, 1980, 1975, 1970, 1965, 1962, 1952, 1947, 1942, 1937, 1932, 1927, 1922
1404 TULARE	2020, 2017, 2014, 2010, 2005, 2002, 2000, 1996, 1995, 1992, 1990, 1986, 1980, 1975, 1970, 1965, 1962, 1958, 1952, 1947, 1942, 1937, 1932, 1922
1404 TULARE	2020, 2017, 2014, 2010, 2005, 2002, 2000, 1996, 1995, 1992, 1990, 1986, 1980, 1975, 1970, 1965, 1962, 1958, 1952, 1947, 1942, 1937, 1927, 1922
1404 TULARE	2020, 2017, 2014, 2010, 2005, 2002, 2000, 1996, 1995, 1992, 1990, 1986, 1980, 1975, 1970, 1965, 1962, 1958, 1952, 1947, 1942, 1932, 1927, 1922
1404 TULARE	2020, 2017, 2014, 2010, 2005, 2002, 2000, 1996, 1995, 1992, 1990, 1986, 1980, 1975, 1970, 1965, 1962, 1958, 1952, 1947, 1937, 1932, 1927, 1922
1404 TULARE	2020, 2017, 2014, 2010, 2005, 2002, 2000, 1996, 1995, 1992, 1990, 1986, 1980, 1975, 1970, 1965, 1962, 1958, 1952, 1942, 1937, 1932, 1927, 1922
1404 TULARE ST	2020, 2017, 2014, 2010, 2005, 2002, 2000, 1996, 1995, 1992, 1990, 1986, 1980, 1975, 1970, 1962, 1958, 1952, 1947, 1942, 1937, 1932, 1927, 1922
1404 TULARE ST	2020, 2017, 2014, 2010, 2005, 2002, 2000, 1996, 1995, 1992, 1990, 1980, 1975, 1970, 1965, 1962, 1958, 1952, 1947, 1942, 1937, 1932, 1927, 1922
1405 KERN	2020, 2017, 2014, 2010, 2005, 2002, 2000, 1996, 1995, 1992, 1990, 1986, 1980, 1975, 1970, 1965, 1958, 1952, 1947, 1942, 1937, 1932, 1927, 1922

FINDINGS

Address Researched	Address Not Identified in Research Source
1405 KERN	2020, 2017, 2014, 2010, 2005, 2002, 2000, 1996, 1995, 1992, 1990, 1986, 1980, 1975, 1970, 1965, 1962, 1952, 1947, 1942, 1937, 1932, 1927, 1922
1405 KERN	2020, 2017, 2014, 2010, 2005, 2002, 2000, 1996, 1995, 1992, 1990, 1986, 1980, 1975, 1970, 1965, 1962, 1958, 1947, 1942, 1937, 1932, 1927, 1922
1405 KERN	2020, 2017, 2014, 2010, 2005, 2002, 2000, 1996, 1995, 1992, 1990, 1986, 1980, 1975, 1970, 1965, 1962, 1958, 1952, 1942, 1937, 1932, 1927, 1922
1405 KERN	2020, 2017, 2014, 2010, 2005, 2002, 2000, 1996, 1995, 1992, 1990, 1986, 1980, 1975, 1970, 1965, 1962, 1958, 1952, 1947, 1937, 1932, 1927, 1922
1405 KERN	2020, 2017, 2014, 2010, 2005, 2002, 2000, 1996, 1995, 1992, 1990, 1986, 1980, 1975, 1970, 1965, 1962, 1958, 1952, 1947, 1942, 1932, 1927, 1922
1405 KERN	2020, 2017, 2014, 2010, 2005, 2002, 2000, 1996, 1995, 1992, 1990, 1986, 1980, 1975, 1970, 1965, 1962, 1958, 1952, 1947, 1942, 1937, 1927, 1922
1405 KERN ST	2020, 2017, 2014, 2010, 2005, 2002, 2000, 1996, 1995, 1992, 1990, 1986, 1980, 1975, 1970, 1962, 1958, 1952, 1947, 1942, 1937, 1932, 1927, 1922
1406 FRESNO	2020, 2017, 2014, 2010, 2005, 2002, 2000, 1996, 1995, 1992, 1990, 1986, 1980, 1975, 1970, 1965, 1962, 1958, 1947, 1942, 1937, 1932, 1927, 1922
1406 FRESNO	2020, 2017, 2014, 2010, 2005, 2002, 2000, 1996, 1995, 1992, 1990, 1986, 1980, 1975, 1970, 1965, 1962, 1952, 1947, 1942, 1937, 1932, 1927, 1922
1406 FRESNO	2020, 2017, 2014, 2010, 2005, 2002, 2000, 1996, 1995, 1992, 1990, 1986, 1980, 1975, 1970, 1965, 1962, 1958, 1952, 1947, 1937, 1932, 1927, 1922
1406 FRESNO	2020, 2017, 2014, 2010, 2005, 2002, 2000, 1996, 1995, 1992, 1990, 1986, 1980, 1975, 1970, 1965, 1962, 1958, 1952, 1942, 1937, 1932, 1927, 1922
1406 FRESNO ST	2020, 2017, 2014, 2010, 2005, 2002, 2000, 1996, 1995, 1992, 1990, 1986, 1980, 1975, 1965, 1962, 1958, 1952, 1947, 1942, 1937, 1932, 1927, 1922
1406 FRESNO ST	2020, 2017, 2014, 2010, 2005, 2002, 2000, 1996, 1995, 1992, 1990, 1986, 1980, 1975, 1970, 1962, 1958, 1952, 1947, 1942, 1937, 1932, 1927, 1922
1406 FRESNO ST	2020, 2017, 2014, 2010, 2005, 2002, 2000, 1996, 1995, 1992, 1990, 1986, 1975, 1970, 1965, 1962, 1958, 1952, 1947, 1942, 1937, 1932, 1927, 1922
1406 FRESNO ST	2020, 2017, 2014, 2010, 2005, 2002, 2000, 1996, 1995, 1992, 1990, 1986, 1980, 1970, 1965, 1962, 1958, 1952, 1947, 1942, 1937, 1932, 1927, 1922
1406 FRESNO ST	2020, 2017, 2014, 2010, 2005, 2002, 2000, 1996, 1995, 1992, 1986, 1980, 1975, 1970, 1965, 1962, 1958, 1952, 1947, 1942, 1937, 1932, 1927, 1922
1406 FRESNO ST	2020, 2017, 2014, 2010, 2005, 2002, 2000, 1996, 1995, 1992, 1990, 1980, 1975, 1970, 1965, 1962, 1958, 1952, 1947, 1942, 1937, 1932, 1927, 1922
1407 KERN	2020, 2017, 2014, 2010, 2005, 2002, 2000, 1996, 1995, 1992, 1990, 1986, 1980, 1975, 1970, 1965, 1962, 1958, 1952, 1947, 1942, 1937, 1927, 1922
1407 TULARE	2020, 2017, 2014, 2010, 2005, 2002, 2000, 1996, 1995, 1992, 1990, 1986, 1980, 1975, 1970, 1965, 1958, 1952, 1947, 1942, 1937, 1932, 1927, 1922
1407 TULARE	2020, 2017, 2014, 2010, 2005, 2002, 2000, 1996, 1995, 1992, 1990, 1986, 1980, 1975, 1970, 1965, 1962, 1952, 1947, 1942, 1937, 1932, 1927, 1922
1407 TULARE	2020, 2017, 2014, 2010, 2005, 2002, 2000, 1996, 1995, 1992, 1990, 1986, 1980, 1975, 1970, 1965, 1962, 1958, 1947, 1942, 1937, 1932, 1927, 1922
1407 TULARE	2020, 2017, 2014, 2010, 2005, 2002, 2000, 1996, 1995, 1992, 1990, 1986, 1980, 1975, 1970, 1965, 1962, 1958, 1952, 1947, 1942, 1937, 1927, 1922

FINDINGS

Address Researched	Address Not Identified in Research Source
1407 TULARE	2020, 2017, 2014, 2010, 2005, 2002, 2000, 1996, 1995, 1992, 1990, 1986, 1980, 1975, 1970, 1965, 1962, 1958, 1952, 1947, 1942, 1932, 1927, 1922
1407 TULARE	2020, 2017, 2014, 2010, 2005, 2002, 2000, 1996, 1995, 1992, 1990, 1986, 1980, 1975, 1970, 1965, 1962, 1958, 1952, 1947, 1942, 1937, 1932, 1922
1407 TULARE	2020, 2017, 2014, 2010, 2005, 2002, 2000, 1996, 1995, 1992, 1990, 1986, 1980, 1975, 1970, 1965, 1962, 1958, 1952, 1942, 1937, 1932, 1927, 1922
1407 TULARE	2020, 2017, 2014, 2010, 2005, 2002, 2000, 1996, 1995, 1992, 1990, 1986, 1980, 1975, 1970, 1965, 1962, 1958, 1952, 1947, 1937, 1932, 1927, 1922
1407 TULARE ST	2020, 2017, 2014, 2010, 2005, 2002, 2000, 1996, 1995, 1992, 1990, 1986, 1980, 1975, 1970, 1962, 1958, 1952, 1947, 1942, 1937, 1932, 1927, 1922
1408 FRESNO ST	2020, 2017, 2014, 2010, 2005, 2002, 2000, 1996, 1995, 1992, 1990, 1986, 1980, 1975, 1970, 1965, 1962, 1958, 1952, 1947, 1942, 1932, 1927, 1922
1408 KERN	2020, 2017, 2014, 2010, 2005, 2002, 2000, 1996, 1995, 1992, 1990, 1986, 1980, 1975, 1970, 1965, 1958, 1952, 1947, 1942, 1937, 1932, 1927, 1922
1408 KERN	2020, 2017, 2014, 2010, 2005, 2002, 2000, 1996, 1995, 1992, 1990, 1986, 1980, 1975, 1970, 1965, 1962, 1958, 1947, 1942, 1937, 1932, 1927, 1922
1408 KERN	2020, 2017, 2014, 2010, 2005, 2002, 2000, 1996, 1995, 1992, 1990, 1986, 1980, 1975, 1970, 1965, 1962, 1952, 1947, 1942, 1937, 1932, 1927, 1922
1408 KERN	2020, 2017, 2014, 2010, 2005, 2002, 2000, 1996, 1995, 1992, 1990, 1986, 1980, 1975, 1970, 1965, 1962, 1958, 1952, 1947, 1942, 1932, 1927, 1922
1408 KERN	2020, 2017, 2014, 2010, 2005, 2002, 2000, 1996, 1995, 1992, 1990, 1986, 1980, 1975, 1970, 1965, 1962, 1958, 1952, 1947, 1942, 1937, 1927, 1922
1408 KERN	2020, 2017, 2014, 2010, 2005, 2002, 2000, 1996, 1995, 1992, 1990, 1986, 1980, 1975, 1970, 1965, 1962, 1958, 1952, 1947, 1937, 1932, 1927, 1922
1408 KERN	2020, 2017, 2014, 2010, 2005, 2002, 2000, 1996, 1995, 1992, 1990, 1986, 1980, 1975, 1970, 1965, 1962, 1958, 1952, 1942, 1937, 1932, 1927, 1922
1408 KERN ST	2020, 2017, 2014, 2010, 2005, 2002, 2000, 1996, 1995, 1992, 1990, 1986, 1980, 1975, 1970, 1962, 1958, 1952, 1947, 1942, 1937, 1932, 1927, 1922
1409 FRESNO ST	2020, 2017, 2010, 2005, 2002, 2000, 1996, 1995, 1992, 1990, 1986, 1980, 1975, 1970, 1965, 1962, 1958, 1952, 1947, 1942, 1937, 1932, 1927, 1922
1409 FRESNO ST	2020, 2017, 2014, 2005, 2002, 2000, 1996, 1995, 1992, 1990, 1986, 1980, 1975, 1970, 1965, 1962, 1958, 1952, 1947, 1942, 1937, 1932, 1927, 1922
1409 FRESNO ST	2020, 2017, 2014, 2010, 2002, 2000, 1996, 1995, 1992, 1990, 1986, 1980, 1975, 1970, 1965, 1962, 1958, 1952, 1947, 1942, 1937, 1932, 1927, 1922
1409 KERN	2020, 2017, 2014, 2010, 2005, 2002, 2000, 1996, 1995, 1992, 1990, 1986, 1980, 1975, 1970, 1965, 1958, 1952, 1947, 1942, 1937, 1932, 1927, 1922
1409 KERN	2020, 2017, 2014, 2010, 2005, 2002, 2000, 1996, 1995, 1992, 1990, 1986, 1980, 1975, 1970, 1965, 1962, 1952, 1947, 1942, 1937, 1932, 1927, 1922
1409 KERN	2020, 2017, 2014, 2010, 2005, 2002, 2000, 1996, 1995, 1992, 1990, 1986, 1980, 1975, 1970, 1965, 1962, 1958, 1947, 1942, 1937, 1932, 1927, 1922
1409 KERN	2020, 2017, 2014, 2010, 2005, 2002, 2000, 1996, 1995, 1992, 1990, 1986, 1980, 1975, 1970, 1965, 1962, 1958, 1952, 1942, 1937, 1932, 1927, 1922
1409 KERN	2020, 2017, 2014, 2010, 2005, 2002, 2000, 1996, 1995, 1992, 1990, 1986, 1980, 1975, 1970, 1965, 1962, 1958, 1952, 1947, 1937, 1932, 1927, 1922

FINDINGS

Address Researched	Address Not Identified in Research Source
1409 KERN	2020, 2017, 2014, 2010, 2005, 2002, 2000, 1996, 1995, 1992, 1990, 1986, 1980, 1975, 1970, 1965, 1962, 1958, 1952, 1947, 1942, 1937, 1927, 1922
1409 KERN	2020, 2017, 2014, 2010, 2005, 2002, 2000, 1996, 1995, 1992, 1990, 1986, 1980, 1975, 1970, 1965, 1962, 1958, 1952, 1947, 1942, 1932, 1927, 1922
1409 KERN ST	2020, 2017, 2014, 2010, 2005, 2002, 2000, 1996, 1995, 1992, 1990, 1986, 1980, 1975, 1970, 1962, 1958, 1952, 1947, 1942, 1937, 1932, 1927, 1922
1409 TULARE	2020, 2017, 2014, 2010, 2005, 2002, 2000, 1996, 1995, 1992, 1990, 1986, 1980, 1975, 1970, 1965, 1958, 1952, 1947, 1942, 1937, 1932, 1927, 1922
1409 TULARE	2020, 2017, 2014, 2010, 2005, 2002, 2000, 1996, 1995, 1992, 1990, 1986, 1980, 1975, 1970, 1965, 1962, 1958, 1947, 1942, 1937, 1932, 1927, 1922
1409 TULARE	2020, 2017, 2014, 2010, 2005, 2002, 2000, 1996, 1995, 1992, 1990, 1986, 1980, 1975, 1970, 1965, 1962, 1952, 1947, 1942, 1937, 1932, 1927, 1922
1409 TULARE	2020, 2017, 2014, 2010, 2005, 2002, 2000, 1996, 1995, 1992, 1990, 1986, 1980, 1975, 1970, 1965, 1962, 1958, 1952, 1947, 1942, 1932, 1927, 1922
1409 TULARE	2020, 2017, 2014, 2010, 2005, 2002, 2000, 1996, 1995, 1992, 1990, 1986, 1980, 1975, 1970, 1965, 1962, 1958, 1952, 1947, 1942, 1937, 1927, 1922
1409 TULARE	2020, 2017, 2014, 2010, 2005, 2002, 2000, 1996, 1995, 1992, 1990, 1986, 1980, 1975, 1970, 1965, 1962, 1958, 1952, 1947, 1942, 1937, 1932, 1922
1409 TULARE	2020, 2017, 2014, 2010, 2005, 2002, 2000, 1996, 1995, 1992, 1990, 1986, 1980, 1975, 1970, 1965, 1962, 1958, 1952, 1947, 1937, 1932, 1927, 1922
1409 TULARE	2020, 2017, 2014, 2010, 2005, 2002, 2000, 1996, 1995, 1992, 1990, 1986, 1980, 1975, 1970, 1965, 1962, 1958, 1952, 1942, 1937, 1932, 1927, 1922
1409 TULARE ST	2020, 2017, 2014, 2010, 2005, 2002, 2000, 1996, 1995, 1992, 1990, 1986, 1980, 1975, 1970, 1962, 1958, 1952, 1947, 1942, 1937, 1932, 1927, 1922
1410 KERN ST	2020, 2014, 2010, 2005, 2002, 2000, 1996, 1995, 1992, 1990, 1986, 1980, 1975, 1970, 1965, 1962, 1958, 1952, 1947, 1942, 1937, 1932, 1927, 1922
1410 KERN ST	2017, 2014, 2010, 2005, 2002, 2000, 1996, 1995, 1992, 1990, 1986, 1980, 1975, 1970, 1965, 1962, 1958, 1952, 1947, 1942, 1937, 1932, 1927, 1922
1410 KERN ST	2020, 2017, 2014, 2010, 2005, 2002, 1996, 1995, 1992, 1990, 1986, 1980, 1975, 1970, 1965, 1962, 1958, 1952, 1947, 1942, 1937, 1932, 1927, 1922
1410 KERN ST	2020, 2017, 2014, 2010, 2005, 2000, 1996, 1995, 1992, 1990, 1986, 1980, 1975, 1970, 1965, 1962, 1958, 1952, 1947, 1942, 1937, 1932, 1927, 1922
1410 KERN ST	2020, 2017, 2014, 2010, 2005, 2002, 2000, 1996, 1995, 1992, 1990, 1980, 1975, 1970, 1965, 1962, 1958, 1952, 1947, 1942, 1937, 1932, 1927, 1922
1410 KERN ST	2020, 2017, 2014, 2010, 2005, 2002, 2000, 1996, 1995, 1992, 1986, 1980, 1975, 1970, 1965, 1962, 1958, 1952, 1947, 1942, 1937, 1932, 1927, 1922
1410 KERN ST	2020, 2017, 2014, 2010, 2005, 2002, 2000, 1996, 1995, 1992, 1990, 1986, 1975, 1970, 1965, 1962, 1958, 1952, 1947, 1942, 1937, 1932, 1927, 1922
1410 TULARE	2020, 2017, 2014, 2010, 2005, 2002, 2000, 1996, 1995, 1992, 1990, 1986, 1980, 1975, 1970, 1965, 1962, 1958, 1952, 1947, 1937, 1932, 1927, 1922
1410 TULARE	2020, 2017, 2014, 2010, 2005, 2002, 2000, 1996, 1995, 1992, 1990, 1986, 1980, 1975, 1970, 1965, 1962, 1958, 1952, 1947, 1942, 1937, 1932, 1922
1410 TULARE	2020, 2017, 2014, 2010, 2005, 2002, 2000, 1996, 1995, 1992, 1990, 1986, 1980, 1975, 1970, 1965, 1962, 1958, 1952, 1947, 1942, 1937, 1927, 1922

FINDINGS

Address Researched	Address Not Identified in Research Source
1410 TULARE	2020, 2017, 2014, 2010, 2005, 2002, 2000, 1996, 1995, 1992, 1990, 1986, 1980, 1975, 1970, 1965, 1962, 1958, 1952, 1947, 1942, 1932, 1927, 1922
1410 TULARE ST	2020, 2017, 2014, 2010, 2005, 2002, 2000, 1996, 1995, 1992, 1990, 1986, 1980, 1970, 1965, 1962, 1958, 1952, 1947, 1942, 1937, 1932, 1927, 1922
1411 KERN	2020, 2017, 2014, 2010, 2005, 2002, 2000, 1996, 1995, 1992, 1990, 1986, 1980, 1975, 1970, 1965, 1958, 1952, 1947, 1942, 1937, 1932, 1927, 1922
1411 KERN	2020, 2017, 2014, 2010, 2005, 2002, 2000, 1996, 1995, 1992, 1990, 1986, 1980, 1975, 1970, 1965, 1962, 1952, 1947, 1942, 1937, 1932, 1927, 1922
1411 KERN	2020, 2017, 2014, 2010, 2005, 2002, 2000, 1996, 1995, 1992, 1990, 1986, 1980, 1975, 1970, 1965, 1962, 1958, 1947, 1942, 1937, 1932, 1927, 1922
1411 KERN	2020, 2017, 2014, 2010, 2005, 2002, 2000, 1996, 1995, 1992, 1990, 1986, 1980, 1975, 1970, 1965, 1962, 1958, 1952, 1947, 1942, 1932, 1927, 1922
1411 KERN	2020, 2017, 2014, 2010, 2005, 2002, 2000, 1996, 1995, 1992, 1990, 1986, 1980, 1975, 1970, 1965, 1962, 1958, 1952, 1947, 1942, 1937, 1927, 1922
1411 KERN	2020, 2017, 2014, 2010, 2005, 2002, 2000, 1996, 1995, 1992, 1990, 1986, 1980, 1975, 1970, 1965, 1962, 1958, 1952, 1947, 1937, 1932, 1927, 1922
1411 KERN	2020, 2017, 2014, 2010, 2005, 2002, 2000, 1996, 1995, 1992, 1990, 1986, 1980, 1975, 1970, 1965, 1962, 1958, 1952, 1942, 1937, 1932, 1927, 1922
1411 KERN ST	2020, 2017, 2014, 2010, 2005, 2002, 2000, 1996, 1995, 1992, 1990, 1986, 1980, 1975, 1970, 1962, 1958, 1952, 1947, 1942, 1937, 1932, 1927, 1922
1411 TULARE	2020, 2017, 2014, 2010, 2005, 2002, 2000, 1996, 1995, 1992, 1990, 1986, 1980, 1975, 1970, 1965, 1962, 1958, 1947, 1942, 1937, 1932, 1927, 1922
1411 TULARE	2020, 2017, 2014, 2010, 2005, 2002, 2000, 1996, 1995, 1992, 1990, 1986, 1980, 1975, 1970, 1965, 1962, 1952, 1947, 1942, 1937, 1932, 1927, 1922
1411 TULARE	2020, 2017, 2014, 2010, 2005, 2002, 2000, 1996, 1995, 1992, 1990, 1986, 1980, 1975, 1970, 1965, 1962, 1958, 1952, 1942, 1937, 1932, 1927, 1922
1411 TULARE	2020, 2017, 2014, 2010, 2005, 2002, 2000, 1996, 1995, 1992, 1990, 1986, 1980, 1975, 1970, 1965, 1962, 1958, 1952, 1947, 1937, 1932, 1927, 1922
1411 TULARE	2020, 2017, 2014, 2010, 2005, 2002, 2000, 1996, 1995, 1992, 1990, 1986, 1980, 1975, 1970, 1965, 1962, 1958, 1952, 1947, 1942, 1937, 1927, 1922
1411 TULARE	2020, 2017, 2014, 2010, 2005, 2002, 2000, 1996, 1995, 1992, 1990, 1986, 1980, 1975, 1970, 1965, 1962, 1958, 1952, 1947, 1942, 1932, 1927, 1922
1411 TULARE	2020, 2017, 2014, 2010, 2005, 2002, 2000, 1996, 1995, 1992, 1990, 1986, 1980, 1975, 1970, 1965, 1962, 1958, 1952, 1947, 1942, 1937, 1932, 1922
1411 TULARE ST	2020, 2017, 2014, 2010, 2005, 2002, 2000, 1996, 1995, 1992, 1990, 1986, 1980, 1975, 1970, 1962, 1958, 1952, 1947, 1942, 1937, 1932, 1927, 1922
1412 TULARE	2020, 2017, 2014, 2010, 2005, 2002, 2000, 1996, 1995, 1992, 1990, 1986, 1980, 1975, 1970, 1965, 1958, 1952, 1947, 1942, 1937, 1932, 1927, 1922
1412 TULARE	2020, 2017, 2014, 2010, 2005, 2002, 2000, 1996, 1995, 1992, 1990, 1986, 1980, 1975, 1970, 1965, 1962, 1952, 1947, 1942, 1937, 1932, 1927, 1922
1412 TULARE	2020, 2017, 2014, 2010, 2005, 2002, 2000, 1996, 1995, 1992, 1990, 1986, 1980, 1975, 1970, 1965, 1962, 1958, 1947, 1942, 1937, 1932, 1927, 1922
1412 TULARE	2020, 2017, 2014, 2010, 2005, 2002, 2000, 1996, 1995, 1992, 1990, 1986, 1980, 1975, 1970, 1965, 1962, 1958, 1952, 1947, 1942, 1937, 1932, 1922

FINDINGS

Address Researched	Address Not Identified in Research Source
1412 TULARE	2020, 2017, 2014, 2010, 2005, 2002, 2000, 1996, 1995, 1992, 1990, 1986, 1980, 1975, 1970, 1965, 1962, 1958, 1952, 1947, 1942, 1932, 1927, 1922
1412 TULARE	2020, 2017, 2014, 2010, 2005, 2002, 2000, 1996, 1995, 1992, 1990, 1986, 1980, 1975, 1970, 1965, 1962, 1958, 1952, 1947, 1942, 1937, 1927, 1922
1412 TULARE	2020, 2017, 2014, 2010, 2005, 2002, 2000, 1996, 1995, 1992, 1990, 1986, 1980, 1975, 1970, 1965, 1962, 1958, 1952, 1947, 1937, 1932, 1927, 1922
1412 TULARE	2020, 2017, 2014, 2010, 2005, 2002, 2000, 1996, 1995, 1992, 1990, 1986, 1980, 1975, 1970, 1965, 1962, 1958, 1952, 1942, 1937, 1932, 1927, 1922
1412 TULARE ST	2020, 2017, 2014, 2010, 2005, 2002, 2000, 1996, 1995, 1992, 1990, 1986, 1980, 1975, 1970, 1962, 1958, 1952, 1947, 1942, 1937, 1932, 1927, 1922
1412 TULARE ST	2020, 2017, 2014, 2010, 2005, 2002, 2000, 1996, 1995, 1992, 1990, 1986, 1980, 1975, 1965, 1962, 1958, 1952, 1947, 1942, 1937, 1932, 1927, 1922
1412 TULARE ST	2020, 2017, 2014, 2010, 2005, 2002, 2000, 1996, 1995, 1992, 1990, 1986, 1980, 1970, 1965, 1962, 1958, 1952, 1947, 1942, 1937, 1932, 1927, 1922
1413 KERN ST	2020, 2017, 2014, 2010, 2005, 2002, 2000, 1996, 1995, 1992, 1990, 1986, 1980, 1970, 1965, 1962, 1958, 1952, 1947, 1942, 1937, 1932, 1927, 1922
1413 KERN ST	2020, 2017, 2014, 2010, 2005, 2002, 2000, 1996, 1995, 1992, 1990, 1986, 1975, 1970, 1965, 1962, 1958, 1952, 1947, 1942, 1937, 1932, 1927, 1922
1413 KERN ST	2020, 2017, 2014, 2010, 2005, 2002, 2000, 1996, 1995, 1992, 1986, 1980, 1975, 1970, 1965, 1962, 1958, 1952, 1947, 1942, 1937, 1932, 1927, 1922
1413 KERN ST	2020, 2017, 2014, 2010, 2005, 2002, 2000, 1996, 1995, 1990, 1986, 1980, 1975, 1970, 1965, 1962, 1958, 1952, 1947, 1942, 1937, 1932, 1927, 1922
1413 KERN ST	2020, 2017, 2014, 2010, 2005, 2002, 2000, 1996, 1995, 1992, 1990, 1980, 1975, 1970, 1965, 1962, 1958, 1952, 1947, 1942, 1937, 1932, 1927, 1922
1413 KERN ST	2020, 2017, 2014, 2010, 2005, 2000, 1996, 1995, 1992, 1990, 1986, 1980, 1975, 1970, 1965, 1962, 1958, 1952, 1947, 1942, 1937, 1932, 1927, 1922
1413 KERN ST	2020, 2017, 2014, 2010, 2005, 2002, 1996, 1995, 1992, 1990, 1986, 1980, 1975, 1970, 1965, 1962, 1958, 1952, 1947, 1942, 1937, 1932, 1927, 1922
1413 KERN ST	2020, 2017, 2014, 2010, 2005, 2002, 2000, 1996, 1992, 1990, 1986, 1980, 1975, 1970, 1965, 1962, 1958, 1952, 1947, 1942, 1937, 1932, 1927, 1922
1413 KERN ST	2020, 2017, 2014, 2010, 2002, 2000, 1996, 1995, 1992, 1990, 1986, 1980, 1975, 1970, 1965, 1962, 1958, 1952, 1947, 1942, 1937, 1932, 1927, 1922
1413 KERN ST	2020, 2017, 2014, 2005, 2002, 2000, 1996, 1995, 1992, 1990, 1986, 1980, 1975, 1970, 1965, 1962, 1958, 1952, 1947, 1942, 1937, 1932, 1927, 1922
1413 TULARE	2020, 2017, 2014, 2010, 2005, 2002, 2000, 1996, 1995, 1992, 1990, 1986, 1980, 1975, 1970, 1965, 1958, 1952, 1947, 1942, 1937, 1932, 1927, 1922
1413 TULARE	2020, 2017, 2014, 2010, 2005, 2002, 2000, 1996, 1995, 1992, 1990, 1986, 1980, 1975, 1970, 1965, 1962, 1958, 1947, 1942, 1937, 1932, 1927, 1922
1413 TULARE	2020, 2017, 2014, 2010, 2005, 2002, 2000, 1996, 1995, 1992, 1990, 1986, 1980, 1975, 1970, 1965, 1962, 1952, 1947, 1942, 1937, 1932, 1927, 1922
1413 TULARE	2020, 2017, 2014, 2010, 2005, 2002, 2000, 1996, 1995, 1992, 1990, 1986, 1980, 1975, 1970, 1965, 1962, 1958, 1952, 1942, 1937, 1932, 1927, 1922
1413 TULARE	2020, 2017, 2014, 2010, 2005, 2002, 2000, 1996, 1995, 1992, 1990, 1986, 1980, 1975, 1970, 1965, 1962, 1958, 1952, 1947, 1937, 1932, 1927, 1922

FINDINGS

Address Researched	Address Not Identified in Research Source
1413 TULARE	2020, 2017, 2014, 2010, 2005, 2002, 2000, 1996, 1995, 1992, 1990, 1986, 1980, 1975, 1970, 1965, 1962, 1958, 1952, 1947, 1942, 1937, 1927, 1922
1413 TULARE	2020, 2017, 2014, 2010, 2005, 2002, 2000, 1996, 1995, 1992, 1990, 1986, 1980, 1975, 1970, 1965, 1962, 1958, 1952, 1947, 1942, 1932, 1927, 1922
1413 TULARE	2020, 2017, 2014, 2010, 2005, 2002, 2000, 1996, 1995, 1992, 1990, 1986, 1980, 1975, 1970, 1965, 1962, 1958, 1952, 1947, 1942, 1937, 1932, 1922
1413 TULARE ST	2020, 2017, 2014, 2010, 2005, 2002, 2000, 1996, 1995, 1992, 1990, 1986, 1980, 1975, 1970, 1962, 1958, 1952, 1947, 1942, 1937, 1932, 1927, 1922
1414 TULARE	2020, 2017, 2014, 2010, 2005, 2002, 2000, 1996, 1995, 1992, 1990, 1986, 1980, 1975, 1970, 1965, 1958, 1952, 1947, 1942, 1937, 1932, 1927, 1922
1414 TULARE	2020, 2017, 2014, 2010, 2005, 2002, 2000, 1996, 1995, 1992, 1990, 1986, 1980, 1975, 1970, 1965, 1962, 1952, 1947, 1942, 1937, 1932, 1927, 1922
1414 TULARE	2020, 2017, 2014, 2010, 2005, 2002, 2000, 1996, 1995, 1992, 1990, 1986, 1980, 1975, 1970, 1965, 1962, 1958, 1947, 1942, 1937, 1932, 1927, 1922
1414 TULARE	2020, 2017, 2014, 2010, 2005, 2002, 2000, 1996, 1995, 1992, 1990, 1986, 1980, 1975, 1970, 1965, 1962, 1958, 1952, 1947, 1942, 1937, 1932, 1922
1414 TULARE	2020, 2017, 2014, 2010, 2005, 2002, 2000, 1996, 1995, 1992, 1990, 1986, 1980, 1975, 1970, 1965, 1962, 1958, 1952, 1947, 1942, 1932, 1927, 1922
1414 TULARE	2020, 2017, 2014, 2010, 2005, 2002, 2000, 1996, 1995, 1992, 1990, 1986, 1980, 1975, 1970, 1965, 1962, 1958, 1952, 1947, 1942, 1937, 1927, 1922
1414 TULARE	2020, 2017, 2014, 2010, 2005, 2002, 2000, 1996, 1995, 1992, 1990, 1986, 1980, 1975, 1970, 1965, 1962, 1958, 1952, 1947, 1937, 1932, 1927, 1922
1414 TULARE	2020, 2017, 2014, 2010, 2005, 2002, 2000, 1996, 1995, 1992, 1990, 1986, 1980, 1975, 1970, 1965, 1962, 1958, 1952, 1942, 1937, 1932, 1927, 1922
1414 TULARE ST	2020, 2017, 2014, 2010, 2005, 2002, 2000, 1996, 1995, 1992, 1990, 1986, 1980, 1975, 1970, 1962, 1958, 1952, 1947, 1942, 1937, 1932, 1927, 1922
1415 KERN ST	2020, 2017, 2014, 2010, 2005, 2002, 2000, 1996, 1995, 1992, 1990, 1986, 1980, 1975, 1965, 1962, 1958, 1952, 1947, 1942, 1937, 1932, 1927, 1922
1415 KERN ST	2020, 2017, 2014, 2005, 2002, 2000, 1996, 1995, 1992, 1990, 1986, 1980, 1975, 1970, 1965, 1962, 1958, 1952, 1947, 1942, 1937, 1932, 1927, 1922
1415 KERN ST	2020, 2017, 2014, 2010, 2002, 2000, 1996, 1995, 1992, 1990, 1986, 1980, 1975, 1970, 1965, 1962, 1958, 1952, 1947, 1942, 1937, 1932, 1927, 1922
1415 KERN ST	2017, 2014, 2010, 2005, 2002, 2000, 1996, 1995, 1992, 1990, 1986, 1980, 1975, 1970, 1965, 1962, 1958, 1952, 1947, 1942, 1937, 1932, 1927, 1922
1415 KERN ST	2020, 2014, 2010, 2005, 2002, 2000, 1996, 1995, 1992, 1990, 1986, 1980, 1975, 1970, 1965, 1962, 1958, 1952, 1947, 1942, 1937, 1932, 1927, 1922
1415 KERN ST	2020, 2017, 2014, 2010, 2005, 2002, 2000, 1996, 1992, 1990, 1986, 1980, 1975, 1970, 1965, 1962, 1958, 1952, 1947, 1942, 1937, 1932, 1927, 1922
1415 KERN ST	2020, 2017, 2014, 2010, 2005, 2002, 2000, 1995, 1992, 1990, 1986, 1980, 1975, 1970, 1965, 1962, 1958, 1952, 1947, 1942, 1937, 1932, 1927, 1922
1415 KERN ST	2020, 2017, 2014, 2010, 2005, 2000, 1996, 1995, 1992, 1990, 1986, 1980, 1975, 1970, 1965, 1962, 1958, 1952, 1947, 1942, 1937, 1932, 1927, 1922
1415 KERN ST	2020, 2017, 2014, 2010, 2005, 2002, 2000, 1996, 1995, 1992, 1990, 1980, 1975, 1970, 1965, 1962, 1958, 1952, 1947, 1942, 1937, 1932, 1927, 1922

FINDINGS

Address Researched	Address Not Identified in Research Source
1415 KERN ST	2020, 2017, 2014, 2010, 2005, 2002, 2000, 1996, 1995, 1990, 1986, 1980, 1975, 1970, 1965, 1962, 1958, 1952, 1947, 1942, 1937, 1932, 1927, 1922
1415 KERN ST	2020, 2017, 2014, 2010, 2005, 2002, 2000, 1996, 1995, 1992, 1986, 1980, 1975, 1970, 1965, 1962, 1958, 1952, 1947, 1942, 1937, 1932, 1927, 1922
1415 KERN ST	2020, 2017, 2014, 2010, 2005, 2002, 2000, 1996, 1995, 1992, 1990, 1986, 1975, 1970, 1965, 1962, 1958, 1952, 1947, 1942, 1937, 1932, 1927, 1922
1415 KERN ST	2020, 2017, 2014, 2010, 2005, 2002, 2000, 1996, 1995, 1992, 1990, 1986, 1980, 1970, 1965, 1962, 1958, 1952, 1947, 1942, 1937, 1932, 1927, 1922
1415 TULARE	2020, 2017, 2014, 2010, 2005, 2002, 2000, 1996, 1995, 1992, 1990, 1986, 1980, 1975, 1970, 1965, 1958, 1952, 1947, 1942, 1937, 1932, 1927, 1922
1415 TULARE	2020, 2017, 2014, 2010, 2005, 2002, 2000, 1996, 1995, 1992, 1990, 1986, 1980, 1975, 1970, 1965, 1962, 1958, 1947, 1942, 1937, 1932, 1927, 1922
1415 TULARE	2020, 2017, 2014, 2010, 2005, 2002, 2000, 1996, 1995, 1992, 1990, 1986, 1980, 1975, 1970, 1965, 1962, 1952, 1947, 1942, 1937, 1932, 1927, 1922
1415 TULARE	2020, 2017, 2014, 2010, 2005, 2002, 2000, 1996, 1995, 1992, 1990, 1986, 1980, 1975, 1970, 1965, 1962, 1958, 1952, 1942, 1937, 1932, 1927, 1922
1415 TULARE	2020, 2017, 2014, 2010, 2005, 2002, 2000, 1996, 1995, 1992, 1990, 1986, 1980, 1975, 1970, 1965, 1962, 1958, 1952, 1947, 1937, 1932, 1927, 1922
1415 TULARE	2020, 2017, 2014, 2010, 2005, 2002, 2000, 1996, 1995, 1992, 1990, 1986, 1980, 1975, 1970, 1965, 1962, 1958, 1952, 1947, 1942, 1937, 1927, 1922
1415 TULARE	2020, 2017, 2014, 2010, 2005, 2002, 2000, 1996, 1995, 1992, 1990, 1986, 1980, 1975, 1970, 1965, 1962, 1958, 1952, 1947, 1942, 1932, 1927, 1922
1415 TULARE	2020, 2017, 2014, 2010, 2005, 2002, 2000, 1996, 1995, 1992, 1990, 1986, 1980, 1975, 1970, 1965, 1962, 1958, 1952, 1947, 1942, 1937, 1932, 1922
1415 TULARE ST	2020, 2017, 2014, 2010, 2005, 2002, 2000, 1996, 1995, 1992, 1990, 1986, 1980, 1975, 1970, 1962, 1958, 1952, 1947, 1942, 1937, 1932, 1927, 1922
1416 KERN	2020, 2017, 2014, 2010, 2005, 2002, 2000, 1996, 1995, 1992, 1990, 1986, 1980, 1975, 1970, 1965, 1958, 1952, 1947, 1942, 1937, 1932, 1927, 1922
1416 KERN	2020, 2017, 2014, 2010, 2005, 2002, 2000, 1996, 1995, 1992, 1990, 1986, 1980, 1975, 1970, 1965, 1962, 1952, 1947, 1942, 1937, 1932, 1927, 1922
1416 KERN	2020, 2017, 2014, 2010, 2005, 2002, 2000, 1996, 1995, 1992, 1990, 1986, 1980, 1975, 1970, 1965, 1962, 1958, 1947, 1942, 1937, 1932, 1927, 1922
1416 KERN	2020, 2017, 2014, 2010, 2005, 2002, 2000, 1996, 1995, 1992, 1990, 1986, 1980, 1975, 1970, 1965, 1962, 1958, 1952, 1947, 1942, 1932, 1927, 1922
1416 KERN	2020, 2017, 2014, 2010, 2005, 2002, 2000, 1996, 1995, 1992, 1990, 1986, 1980, 1975, 1970, 1965, 1962, 1958, 1952, 1947, 1942, 1937, 1927, 1922
1416 KERN	2020, 2017, 2014, 2010, 2005, 2002, 2000, 1996, 1995, 1992, 1990, 1986, 1980, 1975, 1970, 1965, 1962, 1958, 1952, 1947, 1937, 1932, 1927, 1922
1416 KERN	2020, 2017, 2014, 2010, 2005, 2002, 2000, 1996, 1995, 1992, 1990, 1986, 1980, 1975, 1970, 1965, 1962, 1958, 1952, 1942, 1937, 1932, 1927, 1922
1416 KERN ST	2020, 2017, 2014, 2010, 2005, 2002, 2000, 1996, 1995, 1992, 1990, 1986, 1980, 1975, 1970, 1962, 1958, 1952, 1947, 1942, 1937, 1932, 1927, 1922
1416 TULARE	2020, 2017, 2014, 2010, 2005, 2002, 2000, 1996, 1995, 1992, 1990, 1986, 1980, 1975, 1970, 1965, 1958, 1952, 1947, 1942, 1937, 1932, 1927, 1922

FINDINGS

Address Researched	Address Not Identified in Research Source
1416 TULARE	2020, 2017, 2014, 2010, 2005, 2002, 2000, 1996, 1995, 1992, 1990, 1986, 1980, 1975, 1970, 1965, 1962, 1958, 1947, 1942, 1937, 1932, 1927, 1922
1416 TULARE	2020, 2017, 2014, 2010, 2005, 2002, 2000, 1996, 1995, 1992, 1990, 1986, 1980, 1975, 1970, 1965, 1962, 1952, 1947, 1942, 1937, 1932, 1927, 1922
1416 TULARE	2020, 2017, 2014, 2010, 2005, 2002, 2000, 1996, 1995, 1992, 1990, 1986, 1980, 1975, 1970, 1965, 1962, 1958, 1952, 1942, 1937, 1932, 1927, 1922
1416 TULARE	2020, 2017, 2014, 2010, 2005, 2002, 2000, 1996, 1995, 1992, 1990, 1986, 1980, 1975, 1970, 1965, 1962, 1958, 1952, 1947, 1937, 1932, 1927, 1922
1416 TULARE	2020, 2017, 2014, 2010, 2005, 2002, 2000, 1996, 1995, 1992, 1990, 1986, 1980, 1975, 1970, 1965, 1962, 1958, 1952, 1947, 1942, 1937, 1927, 1922
1416 TULARE	2020, 2017, 2014, 2010, 2005, 2002, 2000, 1996, 1995, 1992, 1990, 1986, 1980, 1975, 1970, 1965, 1962, 1958, 1952, 1947, 1942, 1932, 1927, 1922
1416 TULARE ST	2020, 2017, 2014, 2010, 2005, 2002, 2000, 1996, 1995, 1992, 1990, 1986, 1980, 1975, 1970, 1962, 1958, 1952, 1947, 1942, 1937, 1932, 1927, 1922
1416 TULARE ST	2020, 2017, 2014, 2010, 2005, 2002, 2000, 1996, 1995, 1992, 1990, 1986, 1980, 1975, 1965, 1962, 1958, 1952, 1947, 1942, 1937, 1932, 1927, 1922
1416 TULARE ST	2020, 2017, 2014, 2010, 2005, 2002, 2000, 1996, 1995, 1992, 1990, 1986, 1980, 1970, 1965, 1962, 1958, 1952, 1947, 1942, 1937, 1932, 1927, 1922
1417 KERN	2020, 2017, 2014, 2010, 2005, 2002, 2000, 1996, 1995, 1992, 1990, 1986, 1980, 1975, 1970, 1965, 1958, 1952, 1947, 1942, 1937, 1932, 1927, 1922
1417 KERN	2020, 2017, 2014, 2010, 2005, 2002, 2000, 1996, 1995, 1992, 1990, 1986, 1980, 1975, 1970, 1965, 1962, 1952, 1947, 1942, 1937, 1932, 1927, 1922
1417 KERN	2020, 2017, 2014, 2010, 2005, 2002, 2000, 1996, 1995, 1992, 1990, 1986, 1980, 1975, 1970, 1965, 1962, 1958, 1947, 1942, 1937, 1932, 1927, 1922
1417 KERN	2020, 2017, 2014, 2010, 2005, 2002, 2000, 1996, 1995, 1992, 1990, 1986, 1980, 1975, 1970, 1965, 1962, 1958, 1952, 1947, 1942, 1932, 1927, 1922
1417 KERN	2020, 2017, 2014, 2010, 2005, 2002, 2000, 1996, 1995, 1992, 1990, 1986, 1980, 1975, 1970, 1965, 1962, 1958, 1952, 1947, 1942, 1937, 1927, 1922
1417 KERN	2020, 2017, 2014, 2010, 2005, 2002, 2000, 1996, 1995, 1992, 1990, 1986, 1980, 1975, 1970, 1965, 1962, 1958, 1952, 1947, 1942, 1937, 1932, 1927
1417 KERN	2020, 2017, 2014, 2010, 2005, 2002, 2000, 1996, 1995, 1992, 1990, 1986, 1980, 1975, 1970, 1965, 1962, 1958, 1952, 1947, 1937, 1932, 1927, 1922
1417 KERN	2020, 2017, 2014, 2010, 2005, 2002, 2000, 1996, 1995, 1992, 1990, 1986, 1980, 1975, 1970, 1965, 1962, 1958, 1952, 1942, 1937, 1932, 1927, 1922
1417 KERN ST	2020, 2017, 2014, 2010, 2005, 2002, 2000, 1996, 1995, 1992, 1990, 1986, 1980, 1975, 1970, 1962, 1958, 1952, 1947, 1942, 1937, 1932, 1927, 1922
1417 KERN ST	2020, 2017, 2014, 2010, 2005, 2002, 2000, 1996, 1995, 1992, 1990, 1986, 1980, 1975, 1965, 1962, 1958, 1952, 1947, 1942, 1937, 1932, 1927, 1922
1417 KERN ST	2020, 2017, 2014, 2010, 2005, 2002, 2000, 1996, 1995, 1992, 1990, 1986, 1980, 1970, 1965, 1962, 1958, 1952, 1947, 1942, 1937, 1932, 1927, 1922
1417 KERN ST	2020, 2017, 2014, 2010, 2005, 2002, 2000, 1996, 1995, 1992, 1990, 1986, 1975, 1970, 1965, 1962, 1958, 1952, 1947, 1942, 1937, 1932, 1927, 1922
1417 KERN ST	2020, 2017, 2014, 2010, 2005, 2002, 2000, 1996, 1995, 1992, 1986, 1980, 1975, 1970, 1965, 1962, 1958, 1952, 1947, 1942, 1937, 1932, 1927, 1922

FINDINGS

Address Researched	Address Not Identified in Research Source
1417 KERN ST	2020, 2017, 2014, 2010, 2005, 2002, 2000, 1996, 1995, 1990, 1986, 1980, 1975, 1970, 1965, 1962, 1958, 1952, 1947, 1942, 1937, 1932, 1927, 1922
1417 KERN ST	2020, 2017, 2014, 2010, 2005, 2002, 2000, 1996, 1995, 1992, 1990, 1980, 1975, 1970, 1965, 1962, 1958, 1952, 1947, 1942, 1937, 1932, 1927, 1922
1417 KERN ST	2020, 2017, 2014, 2010, 2005, 2000, 1996, 1995, 1992, 1990, 1986, 1980, 1975, 1970, 1965, 1962, 1958, 1952, 1947, 1942, 1937, 1932, 1927, 1922
1417 KERN ST	2020, 2017, 2014, 2010, 2005, 2002, 2000, 1995, 1992, 1990, 1986, 1980, 1975, 1970, 1965, 1962, 1958, 1952, 1947, 1942, 1937, 1932, 1927, 1922
1417 KERN ST	2020, 2017, 2014, 2010, 2005, 2002, 1996, 1995, 1992, 1990, 1986, 1980, 1975, 1970, 1965, 1962, 1958, 1952, 1947, 1942, 1937, 1932, 1927, 1922
1417 KERN ST	2020, 2017, 2014, 2010, 2005, 2002, 2000, 1996, 1992, 1990, 1986, 1980, 1975, 1970, 1965, 1962, 1958, 1952, 1947, 1942, 1937, 1932, 1927, 1922
1417 KERN ST	2020, 2017, 2014, 2005, 2002, 2000, 1996, 1995, 1992, 1990, 1986, 1980, 1975, 1970, 1965, 1962, 1958, 1952, 1947, 1942, 1937, 1932, 1927, 1922
1417 MARIPOSA	2020, 2017, 2014, 2010, 2005, 2002, 2000, 1996, 1995, 1992, 1990, 1986, 1980, 1975, 1970, 1965, 1962, 1958, 1947, 1942, 1937, 1932, 1927, 1922
1417 MARIPOSA	2020, 2017, 2014, 2010, 2005, 2002, 2000, 1996, 1995, 1992, 1990, 1986, 1980, 1975, 1970, 1965, 1962, 1958, 1952, 1942, 1937, 1932, 1927, 1922
1417 MARIPOSA	2020, 2017, 2014, 2010, 2005, 2002, 2000, 1996, 1995, 1992, 1990, 1986, 1980, 1975, 1970, 1965, 1962, 1958, 1952, 1947, 1937, 1932, 1927, 1922
1417 MARIPOSA	2020, 2017, 2014, 2010, 2005, 2002, 2000, 1996, 1995, 1992, 1990, 1986, 1980, 1975, 1970, 1965, 1962, 1958, 1952, 1947, 1942, 1937, 1932, 1922
1417 MARIPOSA	2020, 2017, 2014, 2010, 2005, 2002, 2000, 1996, 1995, 1992, 1990, 1986, 1980, 1975, 1970, 1965, 1962, 1958, 1952, 1947, 1942, 1937, 1927, 1922
1417 MARIPOSA	2020, 2017, 2014, 2010, 2005, 2002, 2000, 1996, 1995, 1992, 1990, 1986, 1980, 1975, 1970, 1965, 1962, 1958, 1952, 1947, 1942, 1932, 1927, 1922
1417 TULARE	2020, 2017, 2014, 2010, 2005, 2002, 2000, 1996, 1995, 1992, 1990, 1986, 1980, 1975, 1970, 1965, 1962, 1958, 1947, 1942, 1937, 1932, 1927, 1922
1417 TULARE	2020, 2017, 2014, 2010, 2005, 2002, 2000, 1996, 1995, 1992, 1990, 1986, 1980, 1975, 1970, 1965, 1962, 1952, 1947, 1942, 1937, 1932, 1927, 1922
1417 TULARE	2020, 2017, 2014, 2010, 2005, 2002, 2000, 1996, 1995, 1992, 1990, 1986, 1980, 1975, 1970, 1965, 1958, 1952, 1947, 1942, 1937, 1932, 1927, 1922
1417 TULARE	2020, 2017, 2014, 2010, 2005, 2002, 2000, 1996, 1995, 1992, 1990, 1986, 1980, 1975, 1970, 1965, 1962, 1958, 1952, 1947, 1942, 1932, 1927, 1922
1417 TULARE	2020, 2017, 2014, 2010, 2005, 2002, 2000, 1996, 1995, 1992, 1990, 1986, 1980, 1975, 1970, 1965, 1962, 1958, 1952, 1947, 1942, 1937, 1927, 1922
1417 TULARE	2020, 2017, 2014, 2010, 2005, 2002, 2000, 1996, 1995, 1992, 1990, 1986, 1980, 1975, 1970, 1965, 1962, 1958, 1952, 1947, 1942, 1937, 1932, 1922
1417 TULARE	2020, 2017, 2014, 2010, 2005, 2002, 2000, 1996, 1995, 1992, 1990, 1986, 1980, 1975, 1970, 1965, 1962, 1958, 1952, 1947, 1937, 1932, 1927, 1922
1417 TULARE	2020, 2017, 2014, 2010, 2005, 2002, 2000, 1996, 1995, 1992, 1990, 1986, 1980, 1975, 1970, 1965, 1962, 1958, 1952, 1942, 1937, 1932, 1927, 1922
1417 TULARE ST	2020, 2017, 2014, 2010, 2005, 2002, 2000, 1996, 1995, 1992, 1990, 1986, 1980, 1975, 1970, 1962, 1958, 1952, 1947, 1942, 1937, 1932, 1927, 1922

FINDINGS

Address Researched	Address Not Identified in Research Source
1418 KERN	2020, 2017, 2014, 2010, 2005, 2002, 2000, 1996, 1995, 1992, 1990, 1986, 1980, 1975, 1970, 1965, 1958, 1952, 1947, 1942, 1937, 1932, 1927, 1922
1418 KERN	2020, 2017, 2014, 2010, 2005, 2002, 2000, 1996, 1995, 1992, 1990, 1986, 1980, 1975, 1970, 1965, 1962, 1958, 1952, 1947, 1942, 1937, 1927, 1922
1418 KERN	2020, 2017, 2014, 2010, 2005, 2002, 2000, 1996, 1995, 1992, 1990, 1986, 1980, 1975, 1970, 1965, 1962, 1958, 1952, 1947, 1942, 1932, 1927, 1922
1418 MONO ST	2020, 2017, 2014, 2010, 2005, 2002, 1996, 1995, 1992, 1990, 1986, 1980, 1975, 1970, 1965, 1962, 1958, 1952, 1947, 1942, 1937, 1932, 1927, 1922
1418 MONO ST	2020, 2017, 2014, 2010, 2002, 2000, 1996, 1995, 1992, 1990, 1986, 1980, 1975, 1970, 1965, 1962, 1958, 1952, 1947, 1942, 1937, 1932, 1927, 1922
1418 TULARE	2020, 2017, 2014, 2010, 2005, 2002, 2000, 1996, 1995, 1992, 1990, 1986, 1980, 1975, 1970, 1965, 1958, 1952, 1947, 1942, 1937, 1932, 1927, 1922
1418 TULARE	2020, 2017, 2014, 2010, 2005, 2002, 2000, 1996, 1995, 1992, 1990, 1986, 1980, 1975, 1970, 1965, 1962, 1952, 1947, 1942, 1937, 1932, 1927, 1922
1418 TULARE	2020, 2017, 2014, 2010, 2005, 2002, 2000, 1996, 1995, 1992, 1990, 1986, 1980, 1975, 1970, 1965, 1962, 1958, 1952, 1947, 1942, 1932, 1927, 1922
1418 TULARE	2020, 2017, 2014, 2010, 2005, 2002, 2000, 1996, 1995, 1992, 1990, 1986, 1980, 1975, 1970, 1965, 1962, 1958, 1952, 1947, 1942, 1937, 1927, 1922
1418 TULARE	2020, 2017, 2014, 2010, 2005, 2002, 2000, 1996, 1995, 1992, 1990, 1986, 1980, 1975, 1970, 1965, 1962, 1958, 1952, 1947, 1942, 1937, 1932, 1922
1418 TULARE	2020, 2017, 2014, 2010, 2005, 2002, 2000, 1996, 1995, 1992, 1990, 1986, 1980, 1975, 1970, 1965, 1962, 1958, 1952, 1947, 1937, 1932, 1927, 1922
1418 TULARE ST	2020, 2017, 2014, 2010, 2005, 2002, 2000, 1996, 1995, 1992, 1990, 1986, 1980, 1975, 1970, 1962, 1958, 1952, 1947, 1942, 1937, 1932, 1927, 1922
1418 TULARE ST	2020, 2017, 2014, 2010, 2005, 2002, 2000, 1996, 1995, 1992, 1990, 1986, 1980, 1975, 1965, 1962, 1958, 1952, 1947, 1942, 1937, 1932, 1927, 1922
1418 TULARE ST	2020, 2017, 2014, 2010, 2005, 2002, 2000, 1996, 1995, 1992, 1990, 1986, 1980, 1970, 1965, 1962, 1958, 1952, 1947, 1942, 1937, 1932, 1927, 1922
1419 KERN	2020, 2017, 2014, 2010, 2005, 2002, 2000, 1996, 1995, 1992, 1990, 1986, 1980, 1975, 1970, 1965, 1958, 1952, 1947, 1942, 1937, 1932, 1927, 1922
1419 KERN	2020, 2017, 2014, 2010, 2005, 2002, 2000, 1996, 1995, 1992, 1990, 1986, 1980, 1975, 1970, 1965, 1962, 1952, 1947, 1942, 1937, 1932, 1927, 1922
1419 KERN	2020, 2017, 2014, 2010, 2005, 2002, 2000, 1996, 1995, 1992, 1990, 1986, 1980, 1975, 1970, 1965, 1962, 1958, 1947, 1942, 1937, 1932, 1927, 1922
1419 KERN	2020, 2017, 2014, 2010, 2005, 2002, 2000, 1996, 1995, 1992, 1990, 1986, 1980, 1975, 1970, 1965, 1962, 1958, 1952, 1947, 1937, 1932, 1927, 1922
1419 KERN	2020, 2017, 2014, 2010, 2005, 2002, 2000, 1996, 1995, 1992, 1990, 1986, 1980, 1975, 1970, 1965, 1962, 1958, 1952, 1942, 1937, 1932, 1927, 1922
1419 KERN	2020, 2017, 2014, 2010, 2005, 2002, 2000, 1996, 1995, 1992, 1990, 1986, 1980, 1975, 1970, 1965, 1962, 1958, 1952, 1947, 1942, 1937, 1927, 1922
1419 KERN	2020, 2017, 2014, 2010, 2005, 2002, 2000, 1996, 1995, 1992, 1990, 1986, 1980, 1975, 1970, 1965, 1962, 1958, 1952, 1947, 1942, 1932, 1927, 1922
1419 KERN ST	2020, 2017, 2014, 2010, 2005, 2002, 2000, 1996, 1995, 1992, 1990, 1986, 1980, 1975, 1970, 1962, 1958, 1952, 1947, 1942, 1937, 1932, 1927, 1922

FINDINGS

Address Researched	Address Not Identified in Research Source
1419 KERN ST	2020, 2017, 2014, 2010, 2005, 2002, 2000, 1996, 1995, 1992, 1990, 1986, 1980, 1975, 1965, 1962, 1958, 1952, 1947, 1942, 1937, 1932, 1927, 1922
1419 KERN ST	2020, 2017, 2014, 2010, 2005, 2002, 2000, 1996, 1995, 1992, 1990, 1986, 1980, 1970, 1965, 1962, 1958, 1952, 1947, 1942, 1937, 1932, 1927, 1922
1419 KERN ST	2020, 2017, 2014, 2010, 2005, 2002, 2000, 1996, 1995, 1992, 1990, 1986, 1975, 1970, 1965, 1962, 1958, 1952, 1947, 1942, 1937, 1932, 1927, 1922
1419 KERN ST	2020, 2017, 2014, 2010, 2005, 2002, 2000, 1996, 1995, 1992, 1990, 1980, 1975, 1970, 1965, 1962, 1958, 1952, 1947, 1942, 1937, 1932, 1927, 1922
1419 KERN ST	2020, 2017, 2014, 2010, 2005, 2002, 2000, 1996, 1995, 1992, 1986, 1980, 1975, 1970, 1965, 1962, 1958, 1952, 1947, 1942, 1937, 1932, 1927, 1922
1419 KERN ST	2020, 2017, 2014, 2005, 2002, 2000, 1996, 1995, 1992, 1990, 1986, 1980, 1975, 1970, 1965, 1962, 1958, 1952, 1947, 1942, 1937, 1932, 1927, 1922
1419 KERN ST	2020, 2014, 2010, 2005, 2002, 2000, 1996, 1995, 1992, 1990, 1986, 1980, 1975, 1970, 1965, 1962, 1958, 1952, 1947, 1942, 1937, 1932, 1927, 1922
1419 KERN ST	2020, 2017, 2010, 2005, 2002, 2000, 1996, 1995, 1992, 1990, 1986, 1980, 1975, 1970, 1965, 1962, 1958, 1952, 1947, 1942, 1937, 1932, 1927, 1922
1419 KERN ST	2017, 2014, 2010, 2005, 2002, 2000, 1996, 1995, 1992, 1990, 1986, 1980, 1975, 1970, 1965, 1962, 1958, 1952, 1947, 1942, 1937, 1932, 1927, 1922
1420 FRESNO	2020, 2017, 2014, 2010, 2005, 2002, 2000, 1996, 1995, 1992, 1990, 1986, 1980, 1975, 1970, 1965, 1962, 1958, 1947, 1942, 1937, 1932, 1927, 1922
1420 FRESNO	2020, 2017, 2014, 2010, 2005, 2002, 2000, 1996, 1995, 1992, 1990, 1986, 1980, 1975, 1970, 1965, 1962, 1952, 1947, 1942, 1937, 1932, 1927, 1922
1420 FRESNO	2020, 2017, 2014, 2010, 2005, 2002, 2000, 1996, 1995, 1992, 1990, 1986, 1980, 1975, 1970, 1965, 1962, 1958, 1952, 1947, 1942, 1937, 1927, 1922
1420 FRESNO	2020, 2017, 2014, 2010, 2005, 2002, 2000, 1996, 1995, 1992, 1990, 1986, 1980, 1975, 1970, 1965, 1962, 1958, 1952, 1942, 1937, 1932, 1927, 1922
1420 FRESNO	2020, 2017, 2014, 2010, 2005, 2002, 2000, 1996, 1995, 1992, 1990, 1986, 1980, 1975, 1970, 1965, 1962, 1958, 1952, 1947, 1937, 1932, 1927, 1922
1420 FRESNO	2020, 2017, 2014, 2010, 2005, 2002, 2000, 1996, 1995, 1992, 1990, 1986, 1980, 1975, 1970, 1965, 1962, 1958, 1952, 1947, 1942, 1932, 1927, 1922
1420 FRESNO ST	2020, 2017, 2014, 2010, 2005, 2002, 2000, 1996, 1995, 1992, 1990, 1986, 1980, 1975, 1965, 1962, 1958, 1952, 1947, 1942, 1937, 1932, 1927, 1922
1420 FRESNO ST	2020, 2017, 2014, 2010, 2005, 2002, 2000, 1996, 1995, 1992, 1990, 1986, 1980, 1975, 1970, 1962, 1958, 1952, 1947, 1942, 1937, 1932, 1927, 1922
742 F	2020, 2017, 2014, 2010, 2005, 2002, 2000, 1996, 1995, 1992, 1990, 1986, 1980, 1975, 1970, 1965, 1962, 1958, 1952, 1947, 1942, 1932, 1927, 1922
742 F ST	2020, 2017, 2014, 2010, 2005, 2002, 2000, 1996, 1995, 1992, 1990, 1986, 1980, 1975, 1970, 1965, 1962, 1958, 1952, 1947, 1942, 1937, 1927, 1922
744 G	2020, 2017, 2014, 2010, 2005, 2002, 2000, 1996, 1995, 1992, 1990, 1986, 1980, 1975, 1970, 1965, 1962, 1958, 1947, 1942, 1937, 1932, 1927, 1922
744 G	2020, 2017, 2014, 2010, 2005, 2002, 2000, 1996, 1995, 1992, 1990, 1986, 1980, 1975, 1970, 1965, 1962, 1952, 1947, 1942, 1937, 1932, 1927, 1922
744 G	2020, 2017, 2014, 2010, 2005, 2002, 2000, 1996, 1995, 1992, 1990, 1986, 1980, 1975, 1970, 1965, 1962, 1958, 1952, 1947, 1942, 1937, 1932, 1922

FINDINGS

Address Researched	Address Not Identified in Research Source
744 G	2020, 2017, 2014, 2010, 2005, 2002, 2000, 1996, 1995, 1992, 1990, 1986, 1980, 1975, 1970, 1965, 1962, 1958, 1952, 1947, 1942, 1932, 1927, 1922
744 G	2020, 2017, 2014, 2010, 2005, 2002, 2000, 1996, 1995, 1992, 1990, 1986, 1980, 1975, 1970, 1965, 1962, 1958, 1952, 1947, 1937, 1932, 1927, 1922
744 G	2020, 2017, 2014, 2010, 2005, 2002, 2000, 1996, 1995, 1992, 1990, 1986, 1980, 1975, 1970, 1965, 1962, 1958, 1952, 1942, 1937, 1932, 1927, 1922
744 G ST	2020, 2017, 2014, 2010, 2005, 2002, 2000, 1996, 1995, 1992, 1990, 1986, 1980, 1975, 1965, 1962, 1958, 1952, 1947, 1942, 1937, 1932, 1927, 1922
744 G ST	2020, 2017, 2014, 2010, 2005, 2002, 2000, 1996, 1995, 1992, 1990, 1986, 1980, 1975, 1970, 1962, 1958, 1952, 1947, 1942, 1937, 1932, 1927, 1922
744 G ST	2020, 2017, 2014, 2010, 2005, 2002, 2000, 1996, 1995, 1992, 1986, 1980, 1975, 1970, 1965, 1962, 1958, 1952, 1947, 1942, 1937, 1932, 1927, 1922
744 G ST	2020, 2017, 2014, 2010, 2005, 2002, 2000, 1996, 1995, 1992, 1990, 1986, 1980, 1970, 1965, 1962, 1958, 1952, 1947, 1942, 1937, 1932, 1927, 1922
744 G ST	2020, 2017, 2014, 2010, 2005, 2002, 2000, 1996, 1995, 1992, 1990, 1986, 1975, 1970, 1965, 1962, 1958, 1952, 1947, 1942, 1937, 1932, 1927, 1922
744 G ST	2020, 2017, 2014, 2010, 2005, 2002, 2000, 1996, 1992, 1990, 1986, 1980, 1975, 1970, 1965, 1962, 1958, 1952, 1947, 1942, 1937, 1932, 1927, 1922
744 G ST	2020, 2017, 2014, 2010, 2005, 2002, 2000, 1996, 1995, 1992, 1990, 1986, 1980, 1975, 1970, 1965, 1962, 1958, 1952, 1947, 1942, 1937, 1927, 1922
745 E	2020, 2017, 2014, 2010, 2005, 2002, 2000, 1996, 1995, 1992, 1990, 1986, 1980, 1975, 1970, 1965, 1962, 1952, 1947, 1942, 1937, 1932, 1927, 1922
745 E	2020, 2017, 2014, 2010, 2005, 2002, 2000, 1996, 1995, 1992, 1990, 1986, 1980, 1975, 1970, 1965, 1962, 1958, 1947, 1942, 1937, 1932, 1927, 1922
745 E	2020, 2017, 2014, 2010, 2005, 2002, 2000, 1996, 1995, 1992, 1990, 1986, 1980, 1975, 1970, 1965, 1962, 1958, 1952, 1947, 1942, 1937, 1932, 1922
745 E	2020, 2017, 2014, 2010, 2005, 2002, 2000, 1996, 1995, 1992, 1990, 1986, 1980, 1975, 1970, 1965, 1962, 1958, 1952, 1947, 1942, 1937, 1932, 1927
745 E	2020, 2017, 2014, 2010, 2005, 2002, 2000, 1996, 1995, 1992, 1990, 1986, 1980, 1975, 1970, 1965, 1962, 1958, 1952, 1942, 1937, 1932, 1927, 1922
745 E	2020, 2017, 2014, 2010, 2005, 2002, 2000, 1996, 1995, 1992, 1990, 1986, 1980, 1975, 1970, 1965, 1962, 1958, 1952, 1947, 1937, 1932, 1927, 1922
745 E	2020, 2017, 2014, 2010, 2005, 2002, 2000, 1996, 1995, 1992, 1990, 1986, 1980, 1975, 1970, 1965, 1962, 1958, 1952, 1947, 1942, 1932, 1927, 1922
745 E ST	2020, 2017, 2014, 2010, 2005, 2002, 2000, 1996, 1995, 1992, 1990, 1986, 1980, 1975, 1970, 1962, 1958, 1952, 1947, 1942, 1937, 1932, 1927, 1922
745 E ST	2020, 2017, 2014, 2010, 2005, 2002, 2000, 1996, 1995, 1992, 1990, 1986, 1980, 1975, 1965, 1962, 1958, 1952, 1947, 1942, 1937, 1932, 1927, 1922
745 E ST	2020, 2017, 2014, 2005, 2002, 2000, 1996, 1995, 1992, 1990, 1986, 1980, 1975, 1970, 1965, 1962, 1958, 1952, 1947, 1942, 1937, 1932, 1927, 1922
745 E ST	2017, 2014, 2010, 2005, 2002, 2000, 1996, 1995, 1992, 1990, 1986, 1980, 1975, 1970, 1965, 1962, 1958, 1952, 1947, 1942, 1937, 1932, 1927, 1922
745 E ST	2020, 2017, 2014, 2010, 2005, 2002, 2000, 1996, 1995, 1992, 1990, 1986, 1975, 1970, 1965, 1962, 1958, 1952, 1947, 1942, 1937, 1932, 1927, 1922

FINDINGS

Address Researched	Address Not Identified in Research Source
745 E ST	2020, 2017, 2014, 2010, 2005, 2002, 2000, 1996, 1995, 1992, 1990, 1986, 1980, 1970, 1965, 1962, 1958, 1952, 1947, 1942, 1937, 1932, 1927, 1922
745 E ST	2020, 2017, 2014, 2010, 2005, 2002, 2000, 1996, 1995, 1992, 1990, 1980, 1975, 1970, 1965, 1962, 1958, 1952, 1947, 1942, 1937, 1932, 1927, 1922
745 E ST	2020, 2017, 2014, 2010, 2005, 2002, 2000, 1996, 1995, 1992, 1986, 1980, 1975, 1970, 1965, 1962, 1958, 1952, 1947, 1942, 1937, 1932, 1927, 1922
745 E ST	2020, 2017, 2014, 2010, 2005, 2002, 2000, 1996, 1995, 1992, 1990, 1986, 1980, 1975, 1970, 1965, 1962, 1958, 1952, 1947, 1942, 1937, 1927, 1922
745 F	2020, 2017, 2014, 2010, 2005, 2002, 2000, 1996, 1995, 1992, 1990, 1986, 1980, 1975, 1970, 1965, 1962, 1958, 1952, 1947, 1937, 1932, 1927, 1922
745 G	2020, 2017, 2014, 2010, 2005, 2002, 2000, 1996, 1995, 1992, 1990, 1986, 1980, 1975, 1970, 1965, 1962, 1952, 1947, 1942, 1937, 1932, 1927, 1922
745 G	2020, 2017, 2014, 2010, 2005, 2002, 2000, 1996, 1995, 1992, 1990, 1986, 1980, 1975, 1970, 1965, 1962, 1958, 1952, 1947, 1937, 1932, 1927, 1922
745 G	2020, 2017, 2014, 2010, 2005, 2002, 2000, 1996, 1995, 1992, 1990, 1986, 1980, 1975, 1970, 1965, 1962, 1958, 1952, 1947, 1942, 1932, 1927, 1922
745 G	2020, 2017, 2014, 2010, 2005, 2002, 2000, 1996, 1995, 1992, 1990, 1986, 1980, 1975, 1970, 1965, 1962, 1958, 1952, 1947, 1942, 1937, 1932, 1922
745 G ST	2020, 2017, 2014, 2010, 2005, 2002, 2000, 1996, 1995, 1992, 1990, 1986, 1980, 1975, 1965, 1962, 1958, 1952, 1947, 1942, 1937, 1932, 1927, 1922
745 G ST	2020, 2017, 2014, 2010, 2005, 2002, 2000, 1996, 1995, 1992, 1990, 1986, 1980, 1975, 1970, 1962, 1958, 1952, 1947, 1942, 1937, 1932, 1927, 1922
745 G ST	2020, 2017, 2014, 2010, 2005, 2002, 2000, 1996, 1995, 1992, 1986, 1980, 1975, 1970, 1965, 1962, 1958, 1952, 1947, 1942, 1937, 1932, 1927, 1922
745 G ST	2020, 2017, 2014, 2010, 2005, 2002, 2000, 1996, 1995, 1992, 1990, 1980, 1975, 1970, 1965, 1962, 1958, 1952, 1947, 1942, 1937, 1932, 1927, 1922
745 G ST	2020, 2017, 2014, 2010, 2005, 2002, 2000, 1996, 1995, 1992, 1990, 1986, 1980, 1970, 1965, 1962, 1958, 1952, 1947, 1942, 1937, 1932, 1927, 1922
745 G ST	2020, 2017, 2014, 2010, 2005, 2002, 2000, 1996, 1995, 1992, 1990, 1986, 1975, 1970, 1965, 1962, 1958, 1952, 1947, 1942, 1937, 1932, 1927, 1922
745 G ST	2017, 2014, 2010, 2005, 2002, 2000, 1996, 1995, 1992, 1990, 1986, 1980, 1975, 1970, 1965, 1962, 1958, 1952, 1947, 1942, 1937, 1932, 1927, 1922
745 G ST	2020, 2014, 2010, 2005, 2002, 2000, 1996, 1995, 1992, 1990, 1986, 1980, 1975, 1970, 1965, 1962, 1958, 1952, 1947, 1942, 1937, 1932, 1927, 1922
745 G ST	2020, 2017, 2010, 2005, 2002, 2000, 1996, 1995, 1992, 1990, 1986, 1980, 1975, 1970, 1965, 1962, 1958, 1952, 1947, 1942, 1937, 1932, 1927, 1922
745 G ST	2020, 2017, 2014, 2005, 2002, 2000, 1996, 1995, 1992, 1990, 1986, 1980, 1975, 1970, 1965, 1962, 1958, 1952, 1947, 1942, 1937, 1932, 1927, 1922
745 G ST	2020, 2017, 2014, 2010, 2005, 2002, 2000, 1996, 1995, 1992, 1990, 1986, 1980, 1975, 1970, 1965, 1962, 1958, 1952, 1947, 1942, 1937, 1927, 1922
746 F	2020, 2017, 2014, 2010, 2005, 2002, 2000, 1996, 1995, 1992, 1990, 1986, 1980, 1975, 1970, 1965, 1962, 1952, 1947, 1942, 1937, 1932, 1927, 1922
746 F ST	2020, 2017, 2014, 2010, 2005, 2002, 2000, 1996, 1995, 1992, 1990, 1986, 1980, 1975, 1970, 1962, 1958, 1952, 1947, 1942, 1937, 1932, 1927, 1922

FINDINGS

Address Researched	Address Not Identified in Research Source
746 F ST	2020, 2017, 2014, 2010, 2005, 2002, 2000, 1996, 1995, 1992, 1990, 1986, 1980, 1975, 1965, 1962, 1958, 1952, 1947, 1942, 1937, 1932, 1927, 1922
746 F ST	2020, 2017, 2014, 2010, 2005, 2002, 2000, 1996, 1995, 1992, 1990, 1986, 1975, 1970, 1965, 1962, 1958, 1952, 1947, 1942, 1937, 1932, 1927, 1922
746 F ST	2020, 2017, 2014, 2010, 2005, 2002, 2000, 1996, 1995, 1992, 1990, 1986, 1980, 1970, 1965, 1962, 1958, 1952, 1947, 1942, 1937, 1932, 1927, 1922
746 F ST	2020, 2017, 2014, 2010, 2005, 2002, 2000, 1996, 1995, 1992, 1990, 1980, 1975, 1970, 1965, 1962, 1958, 1952, 1947, 1942, 1937, 1932, 1927, 1922
746 F ST	2020, 2017, 2014, 2010, 2005, 2002, 2000, 1996, 1995, 1992, 1986, 1980, 1975, 1970, 1965, 1962, 1958, 1952, 1947, 1942, 1937, 1932, 1927, 1922
748 F	2020, 2017, 2014, 2010, 2005, 2002, 2000, 1996, 1995, 1992, 1990, 1986, 1980, 1975, 1970, 1965, 1962, 1958, 1952, 1947, 1942, 1937, 1932, 1927
749 E	2020, 2017, 2014, 2010, 2005, 2002, 2000, 1996, 1995, 1992, 1990, 1986, 1980, 1975, 1970, 1965, 1962, 1958, 1952, 1947, 1942, 1937, 1932, 1927
749 F	2020, 2017, 2014, 2010, 2005, 2002, 2000, 1996, 1995, 1992, 1990, 1986, 1980, 1975, 1970, 1965, 1962, 1958, 1952, 1947, 1942, 1937, 1932, 1927
749 F	2020, 2017, 2014, 2010, 2005, 2002, 2000, 1996, 1995, 1992, 1990, 1986, 1980, 1975, 1970, 1965, 1962, 1958, 1952, 1947, 1942, 1937, 1932, 1922
752 G	2020, 2017, 2014, 2010, 2005, 2002, 2000, 1996, 1995, 1992, 1990, 1986, 1980, 1975, 1970, 1965, 1962, 1952, 1947, 1942, 1937, 1932, 1927, 1922
752 G	2020, 2017, 2014, 2010, 2005, 2002, 2000, 1996, 1995, 1992, 1990, 1986, 1980, 1975, 1970, 1965, 1962, 1958, 1947, 1942, 1937, 1932, 1927, 1922
752 G	2020, 2017, 2014, 2010, 2005, 2002, 2000, 1996, 1995, 1992, 1990, 1986, 1980, 1975, 1970, 1965, 1962, 1958, 1952, 1942, 1937, 1932, 1927, 1922
752 G ST	2020, 2017, 2014, 2010, 2005, 2002, 2000, 1996, 1995, 1992, 1990, 1986, 1980, 1975, 1965, 1962, 1958, 1952, 1947, 1942, 1937, 1932, 1927, 1922
752 G ST	2020, 2017, 2014, 2010, 2005, 2002, 2000, 1996, 1995, 1992, 1990, 1986, 1980, 1975, 1970, 1962, 1958, 1952, 1947, 1942, 1937, 1932, 1927, 1922
755 F ST	2020, 2017, 2014, 2010, 2005, 2002, 2000, 1996, 1995, 1992, 1990, 1986, 1980, 1975, 1965, 1962, 1958, 1952, 1947, 1942, 1937, 1932, 1927, 1922
755 F ST	2020, 2017, 2014, 2010, 2005, 2002, 2000, 1996, 1995, 1992, 1986, 1980, 1975, 1970, 1965, 1962, 1958, 1952, 1947, 1942, 1937, 1932, 1927, 1922
755 F ST	2020, 2017, 2014, 2010, 2005, 2002, 2000, 1996, 1995, 1992, 1990, 1980, 1975, 1970, 1965, 1962, 1958, 1952, 1947, 1942, 1937, 1932, 1927, 1922
755 F ST	2020, 2017, 2014, 2010, 2005, 2002, 2000, 1996, 1995, 1992, 1990, 1986, 1980, 1970, 1965, 1962, 1958, 1952, 1947, 1942, 1937, 1932, 1927, 1922
755 F ST	2020, 2017, 2014, 2010, 2005, 2002, 2000, 1996, 1995, 1992, 1990, 1986, 1975, 1970, 1965, 1962, 1958, 1952, 1947, 1942, 1937, 1932, 1927, 1922
755 F ST	2020, 2017, 2014, 2005, 2002, 2000, 1996, 1995, 1992, 1990, 1986, 1980, 1975, 1970, 1965, 1962, 1958, 1952, 1947, 1942, 1937, 1932, 1927, 1922
755 F ST	2020, 2017, 2014, 2010, 2002, 2000, 1996, 1995, 1992, 1990, 1986, 1980, 1975, 1970, 1965, 1962, 1958, 1952, 1947, 1942, 1937, 1932, 1927, 1922
755 F ST	2020, 2017, 2010, 2005, 2002, 2000, 1996, 1995, 1992, 1990, 1986, 1980, 1975, 1970, 1965, 1962, 1958, 1952, 1947, 1942, 1937, 1932, 1927, 1922

FINDINGS

Address Researched	Address Not Identified in Research Source
755 F ST	2020, 2014, 2010, 2005, 2002, 2000, 1996, 1995, 1992, 1990, 1986, 1980, 1975, 1970, 1965, 1962, 1958, 1952, 1947, 1942, 1937, 1932, 1927, 1922
755 F ST	2017, 2014, 2010, 2005, 2002, 2000, 1996, 1995, 1992, 1990, 1986, 1980, 1975, 1970, 1965, 1962, 1958, 1952, 1947, 1942, 1937, 1932, 1927, 1922
755 F ST	2020, 2017, 2014, 2010, 2005, 2002, 2000, 1996, 1992, 1990, 1986, 1980, 1975, 1970, 1965, 1962, 1958, 1952, 1947, 1942, 1937, 1932, 1927, 1922
755 F ST	2020, 2017, 2014, 2010, 2005, 2002, 2000, 1996, 1995, 1990, 1986, 1980, 1975, 1970, 1965, 1962, 1958, 1952, 1947, 1942, 1937, 1932, 1927, 1922
755 F ST	2020, 2017, 2014, 2010, 2005, 2002, 2000, 1995, 1992, 1990, 1986, 1980, 1975, 1970, 1965, 1962, 1958, 1952, 1947, 1942, 1937, 1932, 1927, 1922
758 F	2020, 2017, 2014, 2010, 2005, 2002, 2000, 1996, 1995, 1992, 1990, 1986, 1980, 1975, 1970, 1965, 1962, 1958, 1952, 1947, 1942, 1937, 1932, 1927
758 F ST	2020, 2017, 2014, 2010, 2005, 2002, 2000, 1996, 1995, 1992, 1990, 1986, 1980, 1970, 1965, 1962, 1958, 1952, 1947, 1942, 1937, 1932, 1927, 1922
758 F ST	2020, 2017, 2014, 2010, 2005, 2002, 2000, 1996, 1995, 1992, 1990, 1986, 1980, 1975, 1965, 1962, 1958, 1952, 1947, 1942, 1937, 1932, 1927, 1922
758 F ST	2020, 2017, 2014, 2010, 2005, 2002, 2000, 1996, 1995, 1992, 1990, 1986, 1980, 1975, 1970, 1962, 1958, 1952, 1947, 1942, 1937, 1932, 1927, 1922
760 F	2020, 2017, 2014, 2010, 2005, 2002, 2000, 1996, 1995, 1992, 1990, 1986, 1980, 1975, 1970, 1965, 1962, 1952, 1947, 1942, 1937, 1932, 1927, 1922
760 F	2020, 2017, 2014, 2010, 2005, 2002, 2000, 1996, 1995, 1992, 1990, 1986, 1980, 1975, 1970, 1965, 1962, 1958, 1947, 1942, 1937, 1932, 1927, 1922
760 F	2020, 2017, 2014, 2010, 2005, 2002, 2000, 1996, 1995, 1992, 1990, 1986, 1980, 1975, 1970, 1965, 1962, 1958, 1952, 1947, 1942, 1937, 1932, 1927
760 F	2020, 2017, 2014, 2010, 2005, 2002, 2000, 1996, 1995, 1992, 1990, 1986, 1980, 1975, 1970, 1965, 1962, 1958, 1952, 1942, 1937, 1932, 1927, 1922
760 F	2020, 2017, 2014, 2010, 2005, 2002, 2000, 1996, 1995, 1992, 1990, 1986, 1980, 1975, 1970, 1965, 1962, 1958, 1952, 1947, 1942, 1932, 1927, 1922
760 F	2020, 2017, 2014, 2010, 2005, 2002, 2000, 1996, 1995, 1992, 1990, 1986, 1980, 1975, 1970, 1965, 1962, 1958, 1952, 1947, 1937, 1932, 1927, 1922
760 F ST	2020, 2017, 2014, 2010, 2005, 2002, 2000, 1996, 1995, 1992, 1990, 1986, 1980, 1975, 1970, 1962, 1958, 1952, 1947, 1942, 1937, 1932, 1927, 1922
760 F ST	2020, 2017, 2014, 2010, 2005, 2002, 2000, 1996, 1995, 1992, 1990, 1986, 1980, 1975, 1965, 1962, 1958, 1952, 1947, 1942, 1937, 1932, 1927, 1922
760 F ST	2020, 2017, 2014, 2010, 2005, 2002, 2000, 1996, 1995, 1992, 1990, 1986, 1980, 1970, 1965, 1962, 1958, 1952, 1947, 1942, 1937, 1932, 1927, 1922
760 F ST	2020, 2017, 2014, 2010, 2005, 2002, 2000, 1996, 1995, 1992, 1990, 1986, 1975, 1970, 1965, 1962, 1958, 1952, 1947, 1942, 1937, 1932, 1927, 1922
760 F ST	2020, 2017, 2014, 2010, 2005, 2002, 2000, 1996, 1995, 1992, 1990, 1980, 1975, 1970, 1965, 1962, 1958, 1952, 1947, 1942, 1937, 1932, 1927, 1922
760 F ST	2020, 2017, 2014, 2010, 2005, 2002, 2000, 1996, 1995, 1992, 1986, 1980, 1975, 1970, 1965, 1962, 1958, 1952, 1947, 1942, 1937, 1932, 1927, 1922
760 F ST	2020, 2017, 2014, 2010, 2005, 2002, 2000, 1996, 1995, 1992, 1990, 1986, 1980, 1975, 1970, 1965, 1962, 1958, 1952, 1947, 1942, 1937, 1927, 1922

FINDINGS

Address Researched	Address Not Identified in Research Source
761 E	2020, 2017, 2014, 2010, 2005, 2002, 2000, 1996, 1995, 1992, 1990, 1986, 1980, 1975, 1970, 1965, 1962, 1958, 1947, 1942, 1937, 1932, 1927, 1922
761 E	2020, 2017, 2014, 2010, 2005, 2002, 2000, 1996, 1995, 1992, 1990, 1986, 1980, 1975, 1970, 1965, 1962, 1952, 1947, 1942, 1937, 1932, 1927, 1922
761 E	2020, 2017, 2014, 2010, 2005, 2002, 2000, 1996, 1995, 1992, 1990, 1986, 1980, 1975, 1970, 1965, 1962, 1958, 1952, 1947, 1942, 1937, 1932, 1927
761 E	2020, 2017, 2014, 2010, 2005, 2002, 2000, 1996, 1995, 1992, 1990, 1986, 1980, 1975, 1970, 1965, 1962, 1958, 1952, 1947, 1942, 1932, 1927, 1922
761 E	2020, 2017, 2014, 2010, 2005, 2002, 2000, 1996, 1995, 1992, 1990, 1986, 1980, 1975, 1970, 1965, 1962, 1958, 1952, 1942, 1937, 1932, 1927, 1922
761 E	2020, 2017, 2014, 2010, 2005, 2002, 2000, 1996, 1995, 1992, 1990, 1986, 1980, 1975, 1970, 1965, 1962, 1958, 1952, 1947, 1937, 1932, 1927, 1922
761 E ST	2020, 2017, 2014, 2010, 2005, 2002, 2000, 1996, 1995, 1992, 1990, 1986, 1980, 1975, 1965, 1962, 1958, 1952, 1947, 1942, 1937, 1932, 1927, 1922
761 E ST	2020, 2017, 2014, 2010, 2005, 2002, 2000, 1996, 1995, 1992, 1990, 1986, 1980, 1975, 1970, 1962, 1958, 1952, 1947, 1942, 1937, 1932, 1927, 1922
761 E ST	2020, 2017, 2014, 2010, 2005, 2002, 2000, 1996, 1995, 1992, 1986, 1980, 1975, 1970, 1965, 1962, 1958, 1952, 1947, 1942, 1937, 1932, 1927, 1922
761 E ST	2020, 2017, 2014, 2010, 2005, 2002, 2000, 1996, 1995, 1992, 1990, 1980, 1975, 1970, 1965, 1962, 1958, 1952, 1947, 1942, 1937, 1932, 1927, 1922
761 E ST	2020, 2017, 2014, 2010, 2005, 2002, 2000, 1996, 1995, 1992, 1990, 1986, 1975, 1970, 1965, 1962, 1958, 1952, 1947, 1942, 1937, 1932, 1927, 1922
761 E ST	2020, 2017, 2014, 2010, 2005, 2002, 2000, 1996, 1995, 1992, 1990, 1986, 1980, 1970, 1965, 1962, 1958, 1952, 1947, 1942, 1937, 1932, 1927, 1922
761 E ST	2020, 2017, 2014, 2010, 2005, 2002, 2000, 1996, 1995, 1992, 1990, 1986, 1980, 1975, 1970, 1965, 1962, 1958, 1952, 1947, 1942, 1937, 1927, 1922
762 F	2020, 2017, 2014, 2010, 2005, 2002, 2000, 1996, 1995, 1992, 1990, 1986, 1980, 1975, 1970, 1965, 1962, 1952, 1947, 1942, 1937, 1932, 1927, 1922
762 F ST	2020, 2017, 2014, 2010, 2005, 2002, 2000, 1996, 1995, 1992, 1990, 1986, 1980, 1975, 1970, 1962, 1958, 1952, 1947, 1942, 1937, 1932, 1927, 1922
764 F	2020, 2017, 2014, 2010, 2005, 2002, 2000, 1996, 1995, 1992, 1990, 1986, 1980, 1975, 1970, 1965, 1962, 1952, 1947, 1942, 1937, 1932, 1927, 1922
764 F	2020, 2017, 2014, 2010, 2005, 2002, 2000, 1996, 1995, 1992, 1990, 1986, 1980, 1975, 1970, 1965, 1962, 1958, 1947, 1942, 1937, 1932, 1927, 1922
764 F	2020, 2017, 2014, 2010, 2005, 2002, 2000, 1996, 1995, 1992, 1990, 1986, 1980, 1975, 1970, 1965, 1962, 1958, 1952, 1947, 1942, 1937, 1932, 1922
764 F	2020, 2017, 2014, 2010, 2005, 2002, 2000, 1996, 1995, 1992, 1990, 1986, 1980, 1975, 1970, 1965, 1962, 1958, 1952, 1942, 1937, 1932, 1927, 1922
764 F	2020, 2017, 2014, 2010, 2005, 2002, 2000, 1996, 1995, 1992, 1990, 1986, 1980, 1975, 1970, 1965, 1962, 1958, 1952, 1947, 1942, 1932, 1927, 1922
764 F	2020, 2017, 2014, 2010, 2005, 2002, 2000, 1996, 1995, 1992, 1990, 1986, 1980, 1975, 1970, 1965, 1962, 1958, 1952, 1947, 1937, 1932, 1927, 1922
764 F ST	2020, 2017, 2014, 2010, 2005, 2002, 2000, 1996, 1995, 1992, 1990, 1986, 1980, 1975, 1970, 1962, 1958, 1952, 1947, 1942, 1937, 1932, 1927, 1922

FINDINGS

Address Researched	Address Not Identified in Research Source
764 F ST	2020, 2017, 2014, 2010, 2005, 2002, 2000, 1996, 1995, 1992, 1990, 1986, 1980, 1975, 1970, 1965, 1962, 1958, 1952, 1947, 1942, 1937, 1927, 1922
800 H	2020, 2017, 2014, 2010, 2005, 2002, 2000, 1996, 1995, 1992, 1990, 1986, 1980, 1975, 1970, 1965, 1962, 1958, 1952, 1947, 1942, 1932, 1927, 1922
800 H ST	2020, 2017, 2014, 2010, 2005, 2002, 2000, 1996, 1995, 1992, 1990, 1986, 1980, 1975, 1970, 1965, 1962, 1958, 1952, 1947, 1942, 1937, 1927, 1922
801 BROADWAY ST	2020, 2017, 2014, 2010, 2005, 2002, 2000, 1996, 1995, 1992, 1990, 1986, 1980, 1975, 1970, 1965, 1962, 1952, 1947, 1942, 1937, 1932, 1927, 1922
801 BROADWAY ST	2020, 2017, 2014, 2010, 2005, 2002, 2000, 1996, 1995, 1992, 1990, 1986, 1980, 1975, 1970, 1965, 1958, 1952, 1947, 1942, 1937, 1932, 1927, 1922
801 BROADWAY ST	2020, 2017, 2014, 2010, 2005, 2002, 2000, 1996, 1995, 1992, 1990, 1980, 1975, 1970, 1965, 1962, 1958, 1952, 1947, 1942, 1937, 1932, 1927, 1922
801 BROADWAY ST	2020, 2017, 2014, 2010, 2005, 2002, 2000, 1996, 1995, 1992, 1986, 1980, 1975, 1970, 1965, 1962, 1958, 1952, 1947, 1942, 1937, 1932, 1927, 1922
801 E	2020, 2017, 2014, 2010, 2005, 2002, 2000, 1996, 1995, 1992, 1990, 1986, 1980, 1975, 1970, 1965, 1962, 1958, 1947, 1942, 1937, 1932, 1927, 1922
801 E	2020, 2017, 2014, 2010, 2005, 2002, 2000, 1996, 1995, 1992, 1990, 1986, 1980, 1975, 1970, 1965, 1962, 1958, 1952, 1947, 1942, 1937, 1932, 1922
801 E	2020, 2017, 2014, 2010, 2005, 2002, 2000, 1996, 1995, 1992, 1990, 1986, 1980, 1975, 1970, 1965, 1962, 1958, 1952, 1947, 1942, 1937, 1932, 1927
801 E	2020, 2017, 2014, 2010, 2005, 2002, 2000, 1996, 1995, 1992, 1990, 1986, 1980, 1975, 1970, 1965, 1962, 1958, 1952, 1947, 1942, 1932, 1927, 1922
801 E	2020, 2017, 2014, 2010, 2005, 2002, 2000, 1996, 1995, 1992, 1990, 1986, 1980, 1975, 1970, 1965, 1962, 1958, 1952, 1942, 1937, 1932, 1927, 1922
801 E	2020, 2017, 2014, 2010, 2005, 2002, 2000, 1996, 1995, 1992, 1990, 1986, 1980, 1975, 1970, 1965, 1962, 1958, 1952, 1947, 1937, 1932, 1927, 1922
801 E ST	2020, 2017, 2014, 2010, 2005, 2002, 2000, 1996, 1995, 1992, 1990, 1986, 1980, 1975, 1970, 1965, 1962, 1958, 1952, 1947, 1942, 1937, 1927, 1922
801 H	2020, 2017, 2014, 2010, 2005, 2002, 2000, 1996, 1995, 1992, 1990, 1986, 1980, 1975, 1970, 1965, 1962, 1958, 1952, 1947, 1942, 1932, 1927, 1922
801 H	2020, 2017, 2014, 2010, 2005, 2002, 2000, 1996, 1995, 1992, 1990, 1986, 1980, 1975, 1970, 1965, 1962, 1958, 1952, 1947, 1942, 1937, 1932, 1922
801 H ST	2020, 2017, 2014, 2010, 2005, 2002, 2000, 1996, 1995, 1990, 1986, 1980, 1975, 1970, 1965, 1962, 1958, 1952, 1947, 1942, 1937, 1932, 1927, 1922
801 H ST	2020, 2017, 2014, 2010, 2005, 2002, 2000, 1996, 1995, 1992, 1990, 1986, 1980, 1975, 1970, 1965, 1962, 1958, 1952, 1947, 1942, 1937, 1927, 1922
802 BROADWAY ST	2020, 2017, 2014, 2010, 2005, 2002, 2000, 1996, 1995, 1992, 1990, 1980, 1975, 1970, 1965, 1962, 1958, 1952, 1947, 1942, 1937, 1932, 1927, 1922
802 BROADWAY ST	2020, 2017, 2014, 2010, 2005, 2002, 2000, 1996, 1995, 1992, 1986, 1980, 1975, 1970, 1965, 1962, 1958, 1952, 1947, 1942, 1937, 1932, 1927, 1922
802 BROADWAY ST	2020, 2017, 2014, 2010, 2005, 2002, 2000, 1996, 1995, 1992, 1990, 1986, 1980, 1975, 1970, 1965, 1958, 1952, 1947, 1942, 1937, 1932, 1927, 1922
802 BROADWAY ST	2020, 2017, 2014, 2010, 2005, 2002, 2000, 1996, 1995, 1992, 1990, 1986, 1980, 1975, 1970, 1965, 1962, 1952, 1947, 1942, 1937, 1932, 1927, 1922

FINDINGS

Address Researched	Address Not Identified in Research Source
802 F ST	2020, 2017, 2014, 2010, 2005, 2002, 2000, 1996, 1995, 1992, 1990, 1986, 1980, 1975, 1970, 1965, 1962, 1958, 1952, 1947, 1942, 1937, 1927, 1922
803 BROADWAY PLZ	2020, 2017, 2014, 2010, 2005, 2000, 1996, 1995, 1992, 1990, 1986, 1980, 1975, 1970, 1965, 1962, 1958, 1952, 1947, 1942, 1937, 1932, 1927, 1922
803 BROADWAY ST	2020, 2017, 2014, 2010, 2005, 2002, 2000, 1996, 1995, 1992, 1986, 1980, 1975, 1970, 1965, 1962, 1958, 1952, 1947, 1942, 1937, 1932, 1927, 1922
803 BROADWAY ST	2020, 2017, 2014, 2010, 2005, 2002, 2000, 1996, 1995, 1992, 1990, 1980, 1975, 1970, 1965, 1962, 1958, 1952, 1947, 1942, 1937, 1932, 1927, 1922
803 BROADWAY ST	2020, 2017, 2014, 2010, 2005, 2002, 2000, 1996, 1995, 1992, 1990, 1986, 1980, 1975, 1970, 1962, 1958, 1952, 1947, 1942, 1937, 1932, 1927, 1922
803 G	2020, 2017, 2014, 2010, 2005, 2002, 2000, 1996, 1995, 1992, 1990, 1986, 1980, 1975, 1970, 1965, 1962, 1958, 1947, 1942, 1937, 1932, 1927, 1922
803 G	2020, 2017, 2014, 2010, 2005, 2002, 2000, 1996, 1995, 1992, 1990, 1986, 1980, 1975, 1970, 1965, 1962, 1952, 1947, 1942, 1937, 1932, 1927, 1922
803 G	2020, 2017, 2014, 2010, 2005, 2002, 2000, 1996, 1995, 1992, 1990, 1986, 1980, 1975, 1970, 1965, 1962, 1958, 1952, 1947, 1942, 1937, 1932, 1922
803 G	2020, 2017, 2014, 2010, 2005, 2002, 2000, 1996, 1995, 1992, 1990, 1986, 1980, 1975, 1970, 1965, 1962, 1958, 1952, 1942, 1937, 1932, 1927, 1922
803 G	2020, 2017, 2014, 2010, 2005, 2002, 2000, 1996, 1995, 1992, 1990, 1986, 1980, 1975, 1970, 1965, 1962, 1958, 1952, 1947, 1942, 1932, 1927, 1922
803 G	2020, 2017, 2014, 2010, 2005, 2002, 2000, 1996, 1995, 1992, 1990, 1986, 1980, 1975, 1970, 1965, 1962, 1958, 1952, 1947, 1937, 1932, 1927, 1922
803 G ST	2020, 2017, 2014, 2010, 2005, 2002, 2000, 1996, 1995, 1992, 1990, 1986, 1980, 1975, 1970, 1962, 1958, 1952, 1947, 1942, 1937, 1932, 1927, 1922
803 G ST	2020, 2017, 2014, 2010, 2005, 2002, 2000, 1996, 1995, 1992, 1990, 1986, 1980, 1975, 1965, 1962, 1958, 1952, 1947, 1942, 1937, 1932, 1927, 1922
803 G ST	2020, 2017, 2014, 2010, 2005, 2002, 2000, 1996, 1995, 1992, 1986, 1980, 1975, 1970, 1965, 1962, 1958, 1952, 1947, 1942, 1937, 1932, 1927, 1922
803 G ST	2020, 2017, 2014, 2010, 2005, 2002, 2000, 1996, 1995, 1992, 1990, 1980, 1975, 1970, 1965, 1962, 1958, 1952, 1947, 1942, 1937, 1932, 1927, 1922
803 G ST	2020, 2017, 2014, 2010, 2005, 2002, 2000, 1996, 1995, 1992, 1990, 1986, 1980, 1970, 1965, 1962, 1958, 1952, 1947, 1942, 1937, 1932, 1927, 1922
803 G ST	2020, 2017, 2014, 2010, 2005, 2002, 2000, 1996, 1995, 1992, 1990, 1986, 1975, 1970, 1965, 1962, 1958, 1952, 1947, 1942, 1937, 1932, 1927, 1922
803 G ST	2020, 2017, 2014, 2010, 2005, 2002, 2000, 1996, 1995, 1992, 1990, 1986, 1980, 1975, 1970, 1965, 1962, 1958, 1952, 1947, 1942, 1937, 1927, 1922
804 BROADWAY ST	2020, 2017, 2014, 2010, 2005, 2002, 2000, 1996, 1995, 1992, 1990, 1980, 1975, 1970, 1965, 1962, 1958, 1952, 1947, 1942, 1937, 1932, 1927, 1922
804 BROADWAY ST	2020, 2017, 2014, 2010, 2005, 2002, 2000, 1996, 1995, 1992, 1986, 1980, 1975, 1970, 1965, 1962, 1958, 1952, 1947, 1942, 1937, 1932, 1927, 1922
804 BROADWAY ST	2020, 2017, 2014, 2010, 2002, 2000, 1996, 1995, 1992, 1990, 1986, 1980, 1975, 1970, 1965, 1962, 1958, 1952, 1947, 1942, 1937, 1932, 1927, 1922
804 BROADWAY ST	2020, 2017, 2014, 2010, 2005, 2002, 2000, 1996, 1995, 1992, 1990, 1986, 1980, 1975, 1970, 1962, 1958, 1952, 1947, 1942, 1937, 1932, 1927, 1922

FINDINGS

Address Researched	Address Not Identified in Research Source
804 E ST	2020, 2017, 2014, 2010, 2005, 2000, 1996, 1995, 1992, 1990, 1986, 1980, 1975, 1970, 1965, 1962, 1958, 1952, 1947, 1942, 1937, 1932, 1927, 1922
804 F	2020, 2017, 2014, 2010, 2005, 2002, 2000, 1996, 1995, 1992, 1990, 1986, 1980, 1975, 1970, 1965, 1962, 1952, 1947, 1942, 1937, 1932, 1927, 1922
804 F	2020, 2017, 2014, 2010, 2005, 2002, 2000, 1996, 1995, 1992, 1990, 1986, 1980, 1975, 1970, 1965, 1962, 1958, 1952, 1947, 1942, 1937, 1932, 1922
804 F	2020, 2017, 2014, 2010, 2005, 2002, 2000, 1996, 1995, 1992, 1990, 1986, 1980, 1975, 1970, 1965, 1962, 1958, 1952, 1947, 1942, 1937, 1932, 1927
804 F	2020, 2017, 2014, 2010, 2005, 2002, 2000, 1996, 1995, 1992, 1990, 1986, 1980, 1975, 1970, 1965, 1962, 1958, 1952, 1947, 1937, 1932, 1927, 1922
804 F	2020, 2017, 2014, 2010, 2005, 2002, 2000, 1996, 1995, 1992, 1990, 1986, 1980, 1975, 1970, 1965, 1962, 1958, 1952, 1947, 1942, 1932, 1927, 1922
804 F	2020, 2017, 2014, 2010, 2005, 2002, 2000, 1996, 1995, 1992, 1990, 1986, 1980, 1975, 1970, 1965, 1962, 1958, 1952, 1942, 1937, 1932, 1927, 1922
804 F ST	2020, 2017, 2014, 2010, 2005, 2002, 2000, 1996, 1995, 1992, 1990, 1986, 1980, 1975, 1970, 1962, 1958, 1952, 1947, 1942, 1937, 1932, 1927, 1922
804 F ST	2020, 2017, 2014, 2010, 2005, 2002, 1996, 1995, 1992, 1990, 1986, 1980, 1975, 1970, 1965, 1962, 1958, 1952, 1947, 1942, 1937, 1932, 1927, 1922
804 F ST	2020, 2017, 2014, 2010, 2005, 2002, 2000, 1995, 1992, 1990, 1986, 1980, 1975, 1970, 1965, 1962, 1958, 1952, 1947, 1942, 1937, 1932, 1927, 1922
804 F ST	2020, 2017, 2014, 2010, 2005, 2002, 2000, 1996, 1995, 1990, 1986, 1980, 1975, 1970, 1965, 1962, 1958, 1952, 1947, 1942, 1937, 1932, 1927, 1922
804 F ST	2020, 2017, 2014, 2010, 2005, 2002, 2000, 1996, 1992, 1990, 1986, 1980, 1975, 1970, 1965, 1962, 1958, 1952, 1947, 1942, 1937, 1932, 1927, 1922
804 F ST	2020, 2017, 2014, 2010, 2002, 2000, 1996, 1995, 1992, 1990, 1986, 1980, 1975, 1970, 1965, 1962, 1958, 1952, 1947, 1942, 1937, 1932, 1927, 1922
804 F ST	2020, 2017, 2014, 2010, 2005, 2002, 2000, 1996, 1995, 1992, 1990, 1980, 1975, 1970, 1965, 1962, 1958, 1952, 1947, 1942, 1937, 1932, 1927, 1922
804 F ST	2020, 2017, 2014, 2010, 2005, 2002, 2000, 1996, 1995, 1992, 1986, 1980, 1975, 1970, 1965, 1962, 1958, 1952, 1947, 1942, 1937, 1932, 1927, 1922
804 F ST	2020, 2017, 2014, 2010, 2005, 2002, 2000, 1996, 1995, 1992, 1990, 1986, 1975, 1970, 1965, 1962, 1958, 1952, 1947, 1942, 1937, 1932, 1927, 1922
804 F ST	2020, 2017, 2014, 2010, 2005, 2002, 2000, 1996, 1995, 1992, 1990, 1986, 1980, 1970, 1965, 1962, 1958, 1952, 1947, 1942, 1937, 1932, 1927, 1922
804 H	2020, 2017, 2014, 2010, 2005, 2002, 2000, 1996, 1995, 1992, 1990, 1986, 1980, 1975, 1970, 1965, 1962, 1952, 1947, 1942, 1937, 1932, 1927, 1922
804 H	2020, 2017, 2014, 2010, 2005, 2002, 2000, 1996, 1995, 1992, 1990, 1986, 1980, 1975, 1970, 1965, 1962, 1958, 1947, 1942, 1937, 1932, 1927, 1922
805 BROADWAY ST	2020, 2017, 2014, 2010, 2005, 2002, 2000, 1996, 1995, 1992, 1990, 1980, 1975, 1970, 1965, 1962, 1958, 1952, 1947, 1942, 1937, 1932, 1927, 1922
805 BROADWAY ST	2020, 2017, 2014, 2010, 2005, 2002, 2000, 1996, 1995, 1992, 1986, 1980, 1975, 1970, 1965, 1962, 1958, 1952, 1947, 1942, 1937, 1932, 1927, 1922
805 F ST	2020, 2017, 2014, 2010, 2005, 2002, 2000, 1996, 1995, 1992, 1990, 1986, 1980, 1975, 1970, 1965, 1962, 1958, 1952, 1947, 1942, 1937, 1927, 1922

FINDINGS

Address Researched	Address Not Identified in Research Source
805 G	2020, 2017, 2014, 2010, 2005, 2002, 2000, 1996, 1995, 1992, 1990, 1986, 1980, 1975, 1970, 1965, 1962, 1958, 1947, 1942, 1937, 1932, 1927, 1922
805 G	2020, 2017, 2014, 2010, 2005, 2002, 2000, 1996, 1995, 1992, 1990, 1986, 1980, 1975, 1970, 1965, 1962, 1952, 1947, 1942, 1937, 1932, 1927, 1922
805 G	2020, 2017, 2014, 2010, 2005, 2002, 2000, 1996, 1995, 1992, 1990, 1986, 1980, 1975, 1970, 1965, 1962, 1958, 1952, 1947, 1942, 1937, 1932, 1927
805 G	2020, 2017, 2014, 2010, 2005, 2002, 2000, 1996, 1995, 1992, 1990, 1986, 1980, 1975, 1970, 1965, 1962, 1958, 1952, 1947, 1942, 1937, 1932, 1922
805 G	2020, 2017, 2014, 2010, 2005, 2002, 2000, 1996, 1995, 1992, 1990, 1986, 1980, 1975, 1970, 1965, 1962, 1958, 1952, 1942, 1937, 1932, 1927, 1922
805 G	2020, 2017, 2014, 2010, 2005, 2002, 2000, 1996, 1995, 1992, 1990, 1986, 1980, 1975, 1970, 1965, 1962, 1958, 1952, 1947, 1942, 1932, 1927, 1922
805 G	2020, 2017, 2014, 2010, 2005, 2002, 2000, 1996, 1995, 1992, 1990, 1986, 1980, 1975, 1970, 1965, 1962, 1958, 1952, 1947, 1937, 1932, 1927, 1922
805 G ST	2020, 2017, 2014, 2010, 2005, 2002, 2000, 1996, 1995, 1992, 1990, 1986, 1980, 1975, 1970, 1962, 1958, 1952, 1947, 1942, 1937, 1932, 1927, 1922
805 G ST	2020, 2017, 2014, 2010, 2005, 2002, 2000, 1996, 1995, 1992, 1990, 1986, 1980, 1975, 1965, 1962, 1958, 1952, 1947, 1942, 1937, 1932, 1927, 1922
805 G ST	2020, 2017, 2014, 2010, 2005, 2002, 2000, 1996, 1995, 1992, 1986, 1980, 1975, 1970, 1965, 1962, 1958, 1952, 1947, 1942, 1937, 1932, 1927, 1922
805 G ST	2020, 2017, 2014, 2010, 2005, 2002, 2000, 1996, 1995, 1992, 1990, 1986, 1980, 1970, 1965, 1962, 1958, 1952, 1947, 1942, 1937, 1932, 1927, 1922
805 G ST	2020, 2017, 2014, 2010, 2005, 2002, 2000, 1996, 1995, 1992, 1990, 1986, 1980, 1975, 1970, 1965, 1962, 1958, 1952, 1947, 1942, 1937, 1927, 1922
806 BROADWAY ST	2020, 2017, 2014, 2010, 2005, 2002, 2000, 1996, 1995, 1992, 1990, 1980, 1975, 1970, 1965, 1962, 1958, 1952, 1947, 1942, 1937, 1932, 1927, 1922
806 BROADWAY ST	2020, 2017, 2014, 2010, 2005, 2002, 2000, 1996, 1995, 1992, 1986, 1980, 1975, 1970, 1965, 1962, 1958, 1952, 1947, 1942, 1937, 1932, 1927, 1922
806 BROADWAY ST	2020, 2017, 2014, 2010, 2005, 2002, 2000, 1996, 1995, 1992, 1990, 1986, 1980, 1975, 1970, 1965, 1962, 1952, 1947, 1942, 1937, 1932, 1927, 1922
806 BROADWAY ST	2020, 2017, 2014, 2010, 2005, 2002, 2000, 1996, 1995, 1992, 1990, 1986, 1980, 1975, 1970, 1965, 1958, 1952, 1947, 1942, 1937, 1932, 1927, 1922
806 H	2020, 2017, 2014, 2010, 2005, 2002, 2000, 1996, 1995, 1992, 1990, 1986, 1980, 1975, 1970, 1965, 1962, 1952, 1947, 1942, 1937, 1932, 1927, 1922
806 H	2020, 2017, 2014, 2010, 2005, 2002, 2000, 1996, 1995, 1992, 1990, 1986, 1980, 1975, 1970, 1965, 1962, 1958, 1952, 1947, 1942, 1937, 1932, 1922
807 BROADWAY ST	2020, 2017, 2014, 2010, 2005, 2002, 2000, 1996, 1995, 1992, 1986, 1980, 1975, 1970, 1965, 1962, 1958, 1952, 1947, 1942, 1937, 1932, 1927, 1922
807 BROADWAY ST	2020, 2017, 2014, 2010, 2005, 2002, 2000, 1996, 1995, 1992, 1990, 1980, 1975, 1970, 1965, 1962, 1958, 1952, 1947, 1942, 1937, 1932, 1927, 1922
807 C	2020, 2017, 2014, 2010, 2005, 2002, 2000, 1996, 1995, 1992, 1990, 1986, 1980, 1975, 1970, 1965, 1962, 1958, 1947, 1942, 1937, 1932, 1927, 1922
807 C	2020, 2017, 2014, 2010, 2005, 2002, 2000, 1996, 1995, 1992, 1990, 1986, 1980, 1975, 1970, 1965, 1962, 1952, 1947, 1942, 1937, 1932, 1927, 1922

FINDINGS

Address Researched	Address Not Identified in Research Source
807 C	2020, 2017, 2014, 2010, 2005, 2002, 2000, 1996, 1995, 1992, 1990, 1986, 1980, 1975, 1970, 1965, 1962, 1958, 1952, 1947, 1942, 1937, 1932, 1922
807 C	2020, 2017, 2014, 2010, 2005, 2002, 2000, 1996, 1995, 1992, 1990, 1986, 1980, 1975, 1970, 1965, 1962, 1958, 1952, 1942, 1937, 1932, 1927, 1922
807 C	2020, 2017, 2014, 2010, 2005, 2002, 2000, 1996, 1995, 1992, 1990, 1986, 1980, 1975, 1970, 1965, 1962, 1958, 1952, 1947, 1937, 1932, 1927, 1922
807 C ST	2020, 2017, 2014, 2010, 2005, 2002, 2000, 1996, 1995, 1992, 1990, 1986, 1980, 1975, 1965, 1962, 1958, 1952, 1947, 1942, 1937, 1932, 1927, 1922
807 C ST	2020, 2017, 2014, 2010, 2005, 2002, 2000, 1996, 1995, 1992, 1990, 1986, 1980, 1975, 1970, 1962, 1958, 1952, 1947, 1942, 1937, 1932, 1927, 1922
807 C ST	2020, 2017, 2014, 2010, 2005, 2002, 2000, 1996, 1995, 1992, 1990, 1980, 1975, 1970, 1965, 1962, 1958, 1952, 1947, 1942, 1937, 1932, 1927, 1922
807 C ST	2020, 2017, 2014, 2010, 2005, 2002, 2000, 1996, 1995, 1992, 1986, 1980, 1975, 1970, 1965, 1962, 1958, 1952, 1947, 1942, 1937, 1932, 1927, 1922
807 C ST	2020, 2017, 2014, 2010, 2005, 2002, 2000, 1996, 1992, 1990, 1986, 1980, 1975, 1970, 1965, 1962, 1958, 1952, 1947, 1942, 1937, 1932, 1927, 1922
807 C ST	2020, 2017, 2014, 2010, 2005, 2002, 2000, 1995, 1992, 1990, 1986, 1980, 1975, 1970, 1965, 1962, 1958, 1952, 1947, 1942, 1937, 1932, 1927, 1922
807 C ST	2020, 2017, 2014, 2010, 2005, 2002, 1996, 1995, 1992, 1990, 1986, 1980, 1975, 1970, 1965, 1962, 1958, 1952, 1947, 1942, 1937, 1932, 1927, 1922
807 C ST	2020, 2017, 2014, 2010, 2002, 2000, 1996, 1995, 1992, 1990, 1986, 1980, 1975, 1970, 1965, 1962, 1958, 1952, 1947, 1942, 1937, 1932, 1927, 1922
807 C ST	2020, 2017, 2014, 2010, 2005, 2000, 1996, 1995, 1992, 1990, 1986, 1980, 1975, 1970, 1965, 1962, 1958, 1952, 1947, 1942, 1937, 1932, 1927, 1922
807 C ST	2020, 2017, 2014, 2005, 2002, 2000, 1996, 1995, 1992, 1990, 1986, 1980, 1975, 1970, 1965, 1962, 1958, 1952, 1947, 1942, 1937, 1932, 1927, 1922
807 C ST	2017, 2014, 2010, 2005, 2002, 2000, 1996, 1995, 1992, 1990, 1986, 1980, 1975, 1970, 1965, 1962, 1958, 1952, 1947, 1942, 1937, 1932, 1927, 1922
807 C ST	2020, 2014, 2010, 2005, 2002, 2000, 1996, 1995, 1992, 1990, 1986, 1980, 1975, 1970, 1965, 1962, 1958, 1952, 1947, 1942, 1937, 1932, 1927, 1922
807 C ST	2020, 2017, 2010, 2005, 2002, 2000, 1996, 1995, 1992, 1990, 1986, 1980, 1975, 1970, 1965, 1962, 1958, 1952, 1947, 1942, 1937, 1932, 1927, 1922
807 C ST	2020, 2017, 2014, 2010, 2005, 2002, 2000, 1996, 1995, 1992, 1990, 1986, 1980, 1975, 1970, 1965, 1962, 1958, 1952, 1947, 1942, 1937, 1927, 1922
808 BROADWAY ST	2020, 2017, 2014, 2010, 2005, 2002, 2000, 1996, 1995, 1992, 1986, 1980, 1975, 1970, 1965, 1962, 1958, 1952, 1947, 1942, 1937, 1932, 1927, 1922
808 BROADWAY ST	2020, 2017, 2014, 2010, 2005, 2002, 2000, 1996, 1995, 1992, 1990, 1980, 1975, 1970, 1965, 1962, 1958, 1952, 1947, 1942, 1937, 1932, 1927, 1922
808 G	2020, 2017, 2014, 2010, 2005, 2002, 2000, 1996, 1995, 1992, 1990, 1986, 1980, 1975, 1970, 1965, 1962, 1958, 1947, 1942, 1937, 1932, 1927, 1922
808 G	2020, 2017, 2014, 2010, 2005, 2002, 2000, 1996, 1995, 1992, 1990, 1986, 1980, 1975, 1970, 1965, 1962, 1952, 1947, 1942, 1937, 1932, 1927, 1922
808 G	2020, 2017, 2014, 2010, 2005, 2002, 2000, 1996, 1995, 1992, 1990, 1986, 1980, 1975, 1970, 1965, 1962, 1958, 1952, 1942, 1937, 1932, 1927, 1922

FINDINGS

Address Researched	Address Not Identified in Research Source
808 G ST	2020, 2017, 2014, 2010, 2005, 2002, 2000, 1996, 1995, 1992, 1990, 1986, 1980, 1975, 1970, 1962, 1958, 1952, 1947, 1942, 1937, 1932, 1927, 1922
808 G ST	2020, 2017, 2014, 2010, 2005, 2002, 2000, 1996, 1995, 1992, 1990, 1986, 1980, 1975, 1965, 1962, 1958, 1952, 1947, 1942, 1937, 1932, 1927, 1922
808 G ST	2020, 2017, 2014, 2010, 2005, 2002, 2000, 1996, 1995, 1992, 1986, 1980, 1975, 1970, 1965, 1962, 1958, 1952, 1947, 1942, 1937, 1932, 1927, 1922
808 G ST	2020, 2017, 2014, 2010, 2005, 2002, 2000, 1996, 1995, 1992, 1990, 1980, 1975, 1970, 1965, 1962, 1958, 1952, 1947, 1942, 1937, 1932, 1927, 1922
808 G ST	2020, 2017, 2014, 2010, 2005, 2002, 2000, 1996, 1995, 1992, 1990, 1986, 1980, 1970, 1965, 1962, 1958, 1952, 1947, 1942, 1937, 1932, 1927, 1922
808 G ST	2020, 2017, 2014, 2010, 2005, 2002, 2000, 1996, 1995, 1992, 1990, 1986, 1975, 1970, 1965, 1962, 1958, 1952, 1947, 1942, 1937, 1932, 1927, 1922
808 G ST	2020, 2017, 2014, 2010, 2005, 2002, 2000, 1996, 1995, 1990, 1986, 1980, 1975, 1970, 1965, 1962, 1958, 1952, 1947, 1942, 1937, 1932, 1927, 1922
808 G ST	2020, 2017, 2014, 2010, 2005, 2002, 2000, 1996, 1992, 1990, 1986, 1980, 1975, 1970, 1965, 1962, 1958, 1952, 1947, 1942, 1937, 1932, 1927, 1922
808 H	2020, 2017, 2014, 2010, 2005, 2002, 2000, 1996, 1995, 1992, 1990, 1986, 1980, 1975, 1970, 1965, 1962, 1952, 1947, 1942, 1937, 1932, 1927, 1922
808 H	2020, 2017, 2014, 2010, 2005, 2002, 2000, 1996, 1995, 1992, 1990, 1986, 1980, 1975, 1970, 1965, 1962, 1958, 1947, 1942, 1937, 1932, 1927, 1922
809 BROADWAY ST	2020, 2017, 2014, 2010, 2005, 2002, 2000, 1996, 1995, 1992, 1990, 1986, 1980, 1975, 1970, 1965, 1962, 1952, 1947, 1942, 1937, 1932, 1927, 1922
809 BROADWAY ST	2020, 2017, 2014, 2010, 2005, 2002, 2000, 1996, 1995, 1992, 1990, 1986, 1980, 1975, 1970, 1965, 1958, 1952, 1947, 1942, 1937, 1932, 1927, 1922
810 BROADWAY ST	2020, 2017, 2014, 2010, 2005, 2002, 2000, 1996, 1995, 1992, 1986, 1980, 1975, 1970, 1965, 1962, 1958, 1952, 1947, 1942, 1937, 1932, 1927, 1922
810 BROADWAY ST	2020, 2017, 2014, 2010, 2005, 2002, 2000, 1996, 1995, 1992, 1990, 1980, 1975, 1970, 1965, 1962, 1958, 1952, 1947, 1942, 1937, 1932, 1927, 1922
810 C ST	2020, 2017, 2014, 2010, 2005, 2002, 1996, 1995, 1992, 1990, 1986, 1980, 1975, 1970, 1965, 1962, 1958, 1952, 1947, 1942, 1937, 1932, 1927, 1922
811 F ST	2020, 2017, 2014, 2010, 2005, 2002, 2000, 1996, 1995, 1992, 1990, 1986, 1980, 1975, 1970, 1965, 1962, 1958, 1952, 1947, 1942, 1937, 1927, 1922
811 G	2020, 2017, 2014, 2010, 2005, 2002, 2000, 1996, 1995, 1992, 1990, 1986, 1980, 1975, 1970, 1965, 1962, 1958, 1952, 1947, 1942, 1937, 1932, 1922
811 G	2020, 2017, 2014, 2010, 2005, 2002, 2000, 1996, 1995, 1992, 1990, 1986, 1980, 1975, 1970, 1965, 1962, 1958, 1952, 1942, 1937, 1932, 1927, 1922
811 G	2020, 2017, 2014, 2010, 2005, 2002, 2000, 1996, 1995, 1992, 1990, 1986, 1980, 1975, 1970, 1965, 1962, 1958, 1952, 1947, 1937, 1932, 1927, 1922
811 G	2020, 2017, 2014, 2010, 2005, 2002, 2000, 1996, 1995, 1992, 1990, 1986, 1980, 1975, 1970, 1965, 1962, 1958, 1952, 1947, 1942, 1932, 1927, 1922
811 G ST	2020, 2017, 2014, 2010, 2005, 2002, 2000, 1996, 1995, 1992, 1986, 1980, 1975, 1970, 1965, 1962, 1958, 1952, 1947, 1942, 1937, 1932, 1927, 1922
811 G ST	2020, 2017, 2014, 2010, 2005, 2002, 2000, 1996, 1995, 1992, 1990, 1980, 1975, 1970, 1965, 1962, 1958, 1952, 1947, 1942, 1937, 1932, 1927, 1922

FINDINGS

Address Researched	Address Not Identified in Research Source
812 BROADWAY ST	2020, 2017, 2014, 2010, 2005, 2002, 2000, 1996, 1995, 1992, 1990, 1980, 1975, 1970, 1965, 1962, 1958, 1952, 1947, 1942, 1937, 1932, 1927, 1922
812 BROADWAY ST	2020, 2017, 2014, 2010, 2005, 2002, 2000, 1996, 1995, 1992, 1986, 1980, 1975, 1970, 1965, 1962, 1958, 1952, 1947, 1942, 1937, 1932, 1927, 1922
812 BROADWAY ST	2020, 2017, 2014, 2005, 2002, 2000, 1996, 1995, 1992, 1990, 1986, 1980, 1975, 1970, 1965, 1962, 1958, 1952, 1947, 1942, 1937, 1932, 1927, 1922
812 BROADWAY ST	2020, 2017, 2014, 2010, 2002, 2000, 1996, 1995, 1992, 1990, 1986, 1980, 1975, 1970, 1965, 1962, 1958, 1952, 1947, 1942, 1937, 1932, 1927, 1922
812 BROADWAY ST	2020, 2017, 2014, 2010, 2005, 2002, 2000, 1996, 1995, 1992, 1990, 1986, 1980, 1975, 1970, 1965, 1958, 1952, 1947, 1942, 1937, 1932, 1927, 1922
812 BROADWAY ST	2020, 2017, 2014, 2010, 2005, 2002, 2000, 1996, 1995, 1992, 1990, 1986, 1980, 1975, 1970, 1965, 1962, 1952, 1947, 1942, 1937, 1932, 1927, 1922
812 BROADWAY ST	2020, 2017, 2014, 2010, 2005, 2002, 2000, 1996, 1995, 1992, 1990, 1986, 1980, 1975, 1970, 1962, 1958, 1952, 1947, 1942, 1937, 1932, 1927, 1922
813 BROADWAY ST	2020, 2017, 2014, 2010, 2005, 2002, 2000, 1996, 1995, 1992, 1990, 1986, 1980, 1975, 1970, 1965, 1962, 1952, 1947, 1942, 1937, 1932, 1927, 1922
813 BROADWAY ST	2020, 2017, 2014, 2010, 2005, 2002, 2000, 1996, 1995, 1992, 1990, 1986, 1980, 1975, 1970, 1965, 1958, 1952, 1947, 1942, 1937, 1932, 1927, 1922
814 BROADWAY PLZ	2020, 2017, 2014, 2010, 2005, 2000, 1996, 1995, 1992, 1990, 1986, 1980, 1975, 1970, 1965, 1962, 1958, 1952, 1947, 1942, 1937, 1932, 1927, 1922
814 BROADWAY ST	2020, 2017, 2014, 2010, 2005, 2002, 2000, 1996, 1995, 1992, 1986, 1980, 1975, 1970, 1965, 1962, 1958, 1952, 1947, 1942, 1937, 1932, 1927, 1922
814 BROADWAY ST	2020, 2017, 2014, 2010, 2005, 2002, 2000, 1996, 1995, 1992, 1990, 1980, 1975, 1970, 1965, 1962, 1958, 1952, 1947, 1942, 1937, 1932, 1927, 1922
814 BROADWAY ST	2020, 2017, 2014, 2010, 2005, 2002, 2000, 1996, 1995, 1992, 1990, 1986, 1980, 1975, 1970, 1965, 1958, 1952, 1947, 1942, 1937, 1932, 1927, 1922
814 BROADWAY ST	2020, 2017, 2014, 2010, 2005, 2002, 2000, 1996, 1995, 1992, 1990, 1986, 1980, 1975, 1970, 1965, 1962, 1952, 1947, 1942, 1937, 1932, 1927, 1922
814 E ST	2020, 2017, 2014, 2010, 2005, 2002, 2000, 1996, 1995, 1992, 1990, 1986, 1980, 1975, 1965, 1962, 1958, 1952, 1947, 1942, 1937, 1932, 1927, 1922
814 E ST	2020, 2017, 2014, 2010, 2005, 2002, 2000, 1996, 1995, 1992, 1990, 1980, 1975, 1970, 1965, 1962, 1958, 1952, 1947, 1942, 1937, 1932, 1927, 1922
814 E ST	2020, 2017, 2014, 2010, 2005, 2002, 2000, 1996, 1995, 1992, 1986, 1980, 1975, 1970, 1965, 1962, 1958, 1952, 1947, 1942, 1937, 1932, 1927, 1922
814 E ST	2020, 2017, 2014, 2010, 2005, 2002, 2000, 1996, 1995, 1992, 1990, 1986, 1975, 1970, 1965, 1962, 1958, 1952, 1947, 1942, 1937, 1932, 1927, 1922
814 E ST	2020, 2017, 2014, 2010, 2005, 2002, 2000, 1996, 1995, 1992, 1990, 1986, 1980, 1970, 1965, 1962, 1958, 1952, 1947, 1942, 1937, 1932, 1927, 1922
814 E ST	2020, 2017, 2014, 2010, 2005, 2002, 1996, 1995, 1992, 1990, 1986, 1980, 1975, 1970, 1965, 1962, 1958, 1952, 1947, 1942, 1937, 1932, 1927, 1922
814 E ST	2020, 2017, 2014, 2010, 2005, 2000, 1996, 1995, 1992, 1990, 1986, 1980, 1975, 1970, 1965, 1962, 1958, 1952, 1947, 1942, 1937, 1932, 1927, 1922
814 E ST	2020, 2017, 2014, 2010, 2002, 2000, 1996, 1995, 1992, 1990, 1986, 1980, 1975, 1970, 1965, 1962, 1958, 1952, 1947, 1942, 1937, 1932, 1927, 1922

FINDINGS

Address Researched	Address Not Identified in Research Source
814 E ST	2020, 2017, 2014, 2005, 2002, 2000, 1996, 1995, 1992, 1990, 1986, 1980, 1975, 1970, 1965, 1962, 1958, 1952, 1947, 1942, 1937, 1932, 1927, 1922
814 E ST	2017, 2014, 2010, 2005, 2002, 2000, 1996, 1995, 1992, 1990, 1986, 1980, 1975, 1970, 1965, 1962, 1958, 1952, 1947, 1942, 1937, 1932, 1927, 1922
815 BROADWAY ST	2020, 2017, 2014, 2010, 2005, 2002, 2000, 1996, 1995, 1992, 1986, 1980, 1975, 1970, 1965, 1962, 1958, 1952, 1947, 1942, 1937, 1932, 1927, 1922
815 BROADWAY ST	2020, 2017, 2014, 2010, 2005, 2002, 2000, 1996, 1995, 1992, 1990, 1980, 1975, 1970, 1965, 1962, 1958, 1952, 1947, 1942, 1937, 1932, 1927, 1922
815 C	2020, 2017, 2014, 2010, 2005, 2002, 2000, 1996, 1995, 1992, 1990, 1986, 1980, 1975, 1970, 1965, 1962, 1952, 1947, 1942, 1937, 1932, 1927, 1922
815 C	2020, 2017, 2014, 2010, 2005, 2002, 2000, 1996, 1995, 1992, 1990, 1986, 1980, 1975, 1970, 1965, 1962, 1958, 1947, 1942, 1937, 1932, 1927, 1922
815 C	2020, 2017, 2014, 2010, 2005, 2002, 2000, 1996, 1995, 1992, 1990, 1986, 1980, 1975, 1970, 1965, 1962, 1958, 1952, 1942, 1937, 1932, 1927, 1922
815 C	2020, 2017, 2014, 2010, 2005, 2002, 2000, 1996, 1995, 1992, 1990, 1986, 1980, 1975, 1970, 1965, 1962, 1958, 1952, 1947, 1937, 1932, 1927, 1922
815 C	2020, 2017, 2014, 2010, 2005, 2002, 2000, 1996, 1995, 1992, 1990, 1986, 1980, 1975, 1970, 1965, 1962, 1958, 1952, 1947, 1942, 1937, 1932, 1922
815 C	2020, 2017, 2014, 2010, 2005, 2002, 2000, 1996, 1995, 1992, 1990, 1986, 1980, 1975, 1970, 1965, 1962, 1958, 1952, 1947, 1942, 1937, 1932, 1927
815 C ST	2020, 2017, 2014, 2010, 2005, 2002, 2000, 1996, 1995, 1992, 1990, 1986, 1980, 1975, 1965, 1962, 1958, 1952, 1947, 1942, 1937, 1932, 1927, 1922
815 C ST	2020, 2017, 2014, 2010, 2005, 2002, 2000, 1996, 1995, 1992, 1990, 1986, 1980, 1975, 1970, 1962, 1958, 1952, 1947, 1942, 1937, 1932, 1927, 1922
815 C ST	2020, 2017, 2014, 2010, 2005, 2002, 2000, 1996, 1995, 1992, 1990, 1980, 1975, 1970, 1965, 1962, 1958, 1952, 1947, 1942, 1937, 1932, 1927, 1922
815 C ST	2020, 2017, 2014, 2010, 2005, 2002, 2000, 1996, 1995, 1992, 1986, 1980, 1975, 1970, 1965, 1962, 1958, 1952, 1947, 1942, 1937, 1932, 1927, 1922
815 C ST	2020, 2017, 2014, 2010, 2005, 2002, 2000, 1996, 1995, 1992, 1990, 1986, 1980, 1970, 1965, 1962, 1958, 1952, 1947, 1942, 1937, 1932, 1927, 1922
815 C ST	2020, 2017, 2014, 2010, 2005, 2002, 2000, 1996, 1995, 1992, 1990, 1986, 1975, 1970, 1965, 1962, 1958, 1952, 1947, 1942, 1937, 1932, 1927, 1922
815 C ST	2020, 2017, 2014, 2010, 2005, 2002, 2000, 1996, 1995, 1990, 1986, 1980, 1975, 1970, 1965, 1962, 1958, 1952, 1947, 1942, 1937, 1932, 1927, 1922
815 C ST	2020, 2017, 2014, 2010, 2005, 2002, 2000, 1996, 1992, 1990, 1986, 1980, 1975, 1970, 1965, 1962, 1958, 1952, 1947, 1942, 1937, 1932, 1927, 1922
815 C ST	2020, 2017, 2014, 2010, 2005, 2002, 1996, 1995, 1992, 1990, 1986, 1980, 1975, 1970, 1965, 1962, 1958, 1952, 1947, 1942, 1937, 1932, 1927, 1922
815 C ST	2020, 2017, 2014, 2010, 2005, 2002, 2000, 1995, 1992, 1990, 1986, 1980, 1975, 1970, 1965, 1962, 1958, 1952, 1947, 1942, 1937, 1932, 1927, 1922
815 C ST	2020, 2014, 2010, 2005, 2002, 2000, 1996, 1995, 1992, 1990, 1986, 1980, 1975, 1970, 1965, 1962, 1958, 1952, 1947, 1942, 1937, 1932, 1927, 1922
815 C ST	2017, 2014, 2010, 2005, 2002, 2000, 1996, 1995, 1992, 1990, 1986, 1980, 1975, 1970, 1965, 1962, 1958, 1952, 1947, 1942, 1937, 1932, 1927, 1922

FINDINGS

Address Researched	Address Not Identified in Research Source
815 C ST	2020, 2017, 2010, 2005, 2002, 2000, 1996, 1995, 1992, 1990, 1986, 1980, 1975, 1970, 1965, 1962, 1958, 1952, 1947, 1942, 1937, 1932, 1927, 1922
815 C ST	2020, 2017, 2014, 2005, 2002, 2000, 1996, 1995, 1992, 1990, 1986, 1980, 1975, 1970, 1965, 1962, 1958, 1952, 1947, 1942, 1937, 1932, 1927, 1922
815 C ST	2020, 2017, 2014, 2010, 2002, 2000, 1996, 1995, 1992, 1990, 1986, 1980, 1975, 1970, 1965, 1962, 1958, 1952, 1947, 1942, 1937, 1932, 1927, 1922
815 C ST	2020, 2017, 2014, 2010, 2005, 2000, 1996, 1995, 1992, 1990, 1986, 1980, 1975, 1970, 1965, 1962, 1958, 1952, 1947, 1942, 1937, 1932, 1927, 1922
815 C ST	2020, 2017, 2014, 2010, 2005, 2002, 2000, 1996, 1995, 1992, 1990, 1986, 1980, 1975, 1970, 1965, 1962, 1958, 1952, 1947, 1942, 1937, 1927, 1922
815 G	2020, 2017, 2014, 2010, 2005, 2002, 2000, 1996, 1995, 1992, 1990, 1986, 1980, 1975, 1970, 1965, 1962, 1958, 1947, 1942, 1937, 1932, 1927, 1922
815 G	2020, 2017, 2014, 2010, 2005, 2002, 2000, 1996, 1995, 1992, 1990, 1986, 1980, 1975, 1970, 1965, 1962, 1952, 1947, 1942, 1937, 1932, 1927, 1922
815 G	2020, 2017, 2014, 2010, 2005, 2002, 2000, 1996, 1995, 1992, 1990, 1986, 1980, 1975, 1970, 1965, 1962, 1958, 1952, 1942, 1937, 1932, 1927, 1922
816 BROADWAY ST	2020, 2017, 2014, 2010, 2005, 2002, 2000, 1996, 1995, 1992, 1990, 1986, 1980, 1975, 1970, 1965, 1962, 1952, 1947, 1942, 1937, 1932, 1927, 1922
816 BROADWAY ST	2020, 2017, 2014, 2010, 2005, 2002, 2000, 1996, 1995, 1992, 1990, 1986, 1980, 1975, 1970, 1965, 1958, 1952, 1947, 1942, 1937, 1932, 1927, 1922
816 BROADWAY ST	2020, 2017, 2014, 2010, 2005, 2002, 2000, 1996, 1995, 1992, 1986, 1980, 1975, 1970, 1965, 1962, 1958, 1952, 1947, 1942, 1937, 1932, 1927, 1922
816 BROADWAY ST	2020, 2017, 2014, 2010, 2005, 2002, 2000, 1996, 1995, 1992, 1990, 1980, 1975, 1970, 1965, 1962, 1958, 1952, 1947, 1942, 1937, 1932, 1927, 1922
816 E ST	2020, 2017, 2014, 2010, 2005, 2002, 2000, 1996, 1995, 1992, 1990, 1986, 1980, 1975, 1970, 1962, 1958, 1952, 1947, 1942, 1937, 1932, 1927, 1922
816 E ST	2020, 2017, 2014, 2010, 2005, 2002, 2000, 1996, 1995, 1992, 1990, 1986, 1980, 1975, 1965, 1962, 1958, 1952, 1947, 1942, 1937, 1932, 1927, 1922
817 BROADWAY PLZ	2020, 2017, 2014, 2010, 2005, 2000, 1996, 1995, 1992, 1990, 1986, 1980, 1975, 1970, 1965, 1962, 1958, 1952, 1947, 1942, 1937, 1932, 1927, 1922
817 BROADWAY ST	2020, 2017, 2014, 2010, 2005, 2002, 2000, 1996, 1995, 1992, 1986, 1980, 1975, 1970, 1965, 1962, 1958, 1952, 1947, 1942, 1937, 1932, 1927, 1922
817 BROADWAY ST	2020, 2017, 2014, 2010, 2005, 2002, 2000, 1996, 1995, 1992, 1990, 1980, 1975, 1970, 1965, 1962, 1958, 1952, 1947, 1942, 1937, 1932, 1927, 1922
817 BROADWAY ST	2020, 2017, 2014, 2010, 2005, 2002, 2000, 1996, 1995, 1992, 1990, 1986, 1980, 1975, 1970, 1962, 1958, 1952, 1947, 1942, 1937, 1932, 1927, 1922
817 BROADWAY ST	2020, 2017, 2014, 2010, 2005, 2002, 2000, 1996, 1995, 1992, 1990, 1986, 1980, 1975, 1970, 1965, 1958, 1952, 1947, 1942, 1937, 1932, 1927, 1922
817 BROADWAY ST	2020, 2017, 2014, 2010, 2005, 2002, 2000, 1996, 1995, 1992, 1990, 1986, 1980, 1975, 1970, 1965, 1962, 1952, 1947, 1942, 1937, 1932, 1927, 1922
817 C ST	2020, 2017, 2014, 2010, 2005, 2002, 2000, 1996, 1995, 1992, 1990, 1986, 1975, 1970, 1965, 1962, 1958, 1952, 1947, 1942, 1937, 1932, 1927, 1922
817 F	2020, 2017, 2014, 2010, 2005, 2002, 2000, 1996, 1995, 1992, 1990, 1986, 1980, 1975, 1970, 1965, 1962, 1952, 1947, 1942, 1937, 1932, 1927, 1922

FINDINGS

Address Researched	Address Not Identified in Research Source
817 F	2020, 2017, 2014, 2010, 2005, 2002, 2000, 1996, 1995, 1992, 1990, 1986, 1980, 1975, 1970, 1965, 1962, 1958, 1947, 1942, 1937, 1932, 1927, 1922
817 F	2020, 2017, 2014, 2010, 2005, 2002, 2000, 1996, 1995, 1992, 1990, 1986, 1980, 1975, 1970, 1965, 1962, 1958, 1952, 1942, 1937, 1932, 1927, 1922
817 F	2020, 2017, 2014, 2010, 2005, 2002, 2000, 1996, 1995, 1992, 1990, 1986, 1980, 1975, 1970, 1965, 1962, 1958, 1952, 1947, 1942, 1932, 1927, 1922
817 F	2020, 2017, 2014, 2010, 2005, 2002, 2000, 1996, 1995, 1992, 1990, 1986, 1980, 1975, 1970, 1965, 1962, 1958, 1952, 1947, 1937, 1932, 1927, 1922
817 F ST	2020, 2017, 2014, 2010, 2005, 2002, 2000, 1996, 1995, 1992, 1990, 1986, 1980, 1975, 1970, 1962, 1958, 1952, 1947, 1942, 1937, 1932, 1927, 1922
817 F ST	2020, 2017, 2014, 2010, 2005, 2002, 2000, 1996, 1995, 1992, 1990, 1986, 1980, 1975, 1965, 1962, 1958, 1952, 1947, 1942, 1937, 1932, 1927, 1922
817 F ST	2020, 2017, 2014, 2010, 2005, 2002, 2000, 1996, 1995, 1992, 1990, 1986, 1980, 1975, 1970, 1965, 1962, 1958, 1952, 1947, 1942, 1937, 1927, 1922
818 BROADWAY PLZ	2020, 2017, 2014, 2010, 2005, 2000, 1996, 1995, 1992, 1990, 1986, 1980, 1975, 1970, 1965, 1962, 1958, 1952, 1947, 1942, 1937, 1932, 1927, 1922
818 BROADWAY ST	2020, 2017, 2014, 2010, 2005, 2002, 2000, 1996, 1995, 1992, 1986, 1980, 1975, 1970, 1965, 1962, 1958, 1952, 1947, 1942, 1937, 1932, 1927, 1922
818 BROADWAY ST	2020, 2017, 2014, 2010, 2005, 2002, 2000, 1996, 1995, 1992, 1990, 1980, 1975, 1970, 1965, 1962, 1958, 1952, 1947, 1942, 1937, 1932, 1927, 1922
818 BROADWAY ST	2020, 2017, 2014, 2010, 2005, 2002, 2000, 1996, 1995, 1992, 1990, 1986, 1980, 1975, 1970, 1965, 1962, 1952, 1947, 1942, 1937, 1932, 1927, 1922
818 BROADWAY ST	2020, 2017, 2014, 2010, 2005, 2002, 2000, 1996, 1995, 1992, 1990, 1986, 1980, 1975, 1970, 1965, 1958, 1952, 1947, 1942, 1937, 1932, 1927, 1922
818 E	2020, 2017, 2014, 2010, 2005, 2002, 2000, 1996, 1995, 1992, 1990, 1986, 1980, 1975, 1970, 1965, 1962, 1958, 1947, 1942, 1937, 1932, 1927, 1922
818 E	2020, 2017, 2014, 2010, 2005, 2002, 2000, 1996, 1995, 1992, 1990, 1986, 1980, 1975, 1970, 1965, 1962, 1952, 1947, 1942, 1937, 1932, 1927, 1922
818 E	2020, 2017, 2014, 2010, 2005, 2002, 2000, 1996, 1995, 1992, 1990, 1986, 1980, 1975, 1970, 1965, 1962, 1958, 1952, 1942, 1937, 1932, 1927, 1922
818 E ST	2020, 2017, 2014, 2010, 2005, 2002, 2000, 1996, 1995, 1992, 1990, 1986, 1980, 1975, 1965, 1962, 1958, 1952, 1947, 1942, 1937, 1932, 1927, 1922
961 E	2020, 2017, 2014, 2010, 2005, 2002, 2000, 1996, 1995, 1992, 1990, 1986, 1980, 1975, 1970, 1965, 1962, 1952, 1947, 1942, 1937, 1932, 1927, 1922
961 E	2020, 2017, 2014, 2010, 2005, 2002, 2000, 1996, 1995, 1992, 1990, 1986, 1980, 1975, 1970, 1965, 1962, 1958, 1947, 1942, 1937, 1932, 1927, 1922
961 E ST	2020, 2017, 2014, 2010, 2005, 2002, 2000, 1996, 1995, 1992, 1990, 1986, 1980, 1975, 1970, 1962, 1958, 1952, 1947, 1942, 1937, 1932, 1927, 1922
961 E ST	2020, 2017, 2014, 2010, 2005, 2002, 2000, 1996, 1995, 1992, 1990, 1986, 1980, 1975, 1965, 1962, 1958, 1952, 1947, 1942, 1937, 1932, 1927, 1922
961 E ST	2020, 2017, 2014, 2010, 2005, 2002, 2000, 1996, 1995, 1990, 1986, 1980, 1975, 1970, 1965, 1962, 1958, 1952, 1947, 1942, 1937, 1932, 1927, 1922
961 E ST	2020, 2017, 2014, 2010, 2005, 2002, 2000, 1996, 1995, 1992, 1986, 1980, 1975, 1970, 1965, 1962, 1958, 1952, 1947, 1942, 1937, 1932, 1927, 1922

FINDINGS

Address Researched	Address Not Identified in Research Source
961 E ST	2020, 2017, 2014, 2010, 2005, 2002, 2000, 1996, 1995, 1992, 1990, 1980, 1975, 1970, 1965, 1962, 1958, 1952, 1947, 1942, 1937, 1932, 1927, 1922
961 E ST	2020, 2017, 2014, 2010, 2005, 2000, 1996, 1995, 1992, 1990, 1986, 1980, 1975, 1970, 1965, 1962, 1958, 1952, 1947, 1942, 1937, 1932, 1927, 1922
963 E	2020, 2017, 2014, 2010, 2005, 2002, 2000, 1996, 1995, 1992, 1990, 1986, 1980, 1975, 1970, 1965, 1962, 1952, 1947, 1942, 1937, 1932, 1927, 1922
963 E ST	2020, 2017, 2014, 2010, 2005, 2002, 2000, 1996, 1995, 1992, 1990, 1986, 1980, 1975, 1965, 1962, 1958, 1952, 1947, 1942, 1937, 1932, 1927, 1922
963 E ST	2020, 2017, 2014, 2010, 2005, 2002, 2000, 1996, 1995, 1992, 1990, 1986, 1980, 1975, 1970, 1962, 1958, 1952, 1947, 1942, 1937, 1932, 1927, 1922
963 E ST	2020, 2017, 2010, 2005, 2002, 2000, 1996, 1995, 1992, 1990, 1986, 1980, 1975, 1970, 1965, 1962, 1958, 1952, 1947, 1942, 1937, 1932, 1927, 1922
963 E ST	2020, 2014, 2010, 2005, 2002, 2000, 1996, 1995, 1992, 1990, 1986, 1980, 1975, 1970, 1965, 1962, 1958, 1952, 1947, 1942, 1937, 1932, 1927, 1922
963 E ST	2020, 2017, 2014, 2005, 2002, 2000, 1996, 1995, 1992, 1990, 1986, 1980, 1975, 1970, 1965, 1962, 1958, 1952, 1947, 1942, 1937, 1932, 1927, 1922
963 E ST	2020, 2017, 2014, 2010, 2005, 2002, 2000, 1996, 1995, 1992, 1990, 1980, 1975, 1970, 1965, 1962, 1958, 1952, 1947, 1942, 1937, 1932, 1927, 1922
963 E ST	2020, 2017, 2014, 2010, 2005, 2002, 2000, 1996, 1995, 1992, 1986, 1980, 1975, 1970, 1965, 1962, 1958, 1952, 1947, 1942, 1937, 1932, 1927, 1922
963 E ST	2020, 2017, 2014, 2010, 2005, 2002, 2000, 1996, 1995, 1992, 1990, 1986, 1975, 1970, 1965, 1962, 1958, 1952, 1947, 1942, 1937, 1932, 1927, 1922
963 E ST	2020, 2017, 2014, 2010, 2005, 2002, 2000, 1996, 1995, 1992, 1990, 1986, 1980, 1970, 1965, 1962, 1958, 1952, 1947, 1942, 1937, 1932, 1927, 1922
967 BROADWAY ST	2020, 2017, 2014, 2010, 2005, 2002, 2000, 1996, 1995, 1992, 1990, 1986, 1980, 1975, 1970, 1962, 1958, 1952, 1947, 1942, 1937, 1932, 1927, 1922
968 BROADWAY ST	2020, 2017, 2014, 2010, 2005, 2002, 2000, 1996, 1995, 1992, 1990, 1986, 1980, 1975, 1970, 1962, 1958, 1952, 1947, 1942, 1937, 1932, 1927, 1922
968 BROADWAY ST	2020, 2017, 2014, 2010, 2005, 2002, 2000, 1996, 1995, 1992, 1990, 1986, 1980, 1970, 1965, 1962, 1958, 1952, 1947, 1942, 1937, 1932, 1927, 1922
968 BROADWAY ST	2020, 2017, 2014, 2010, 2005, 2002, 2000, 1996, 1995, 1992, 1990, 1986, 1975, 1970, 1965, 1962, 1958, 1952, 1947, 1942, 1937, 1932, 1927, 1922
968 BROADWAY ST	2020, 2017, 2014, 2010, 2005, 2002, 2000, 1996, 1995, 1992, 1990, 1980, 1975, 1970, 1965, 1962, 1958, 1952, 1947, 1942, 1937, 1932, 1927, 1922
968 BROADWAY ST	2020, 2017, 2014, 2005, 2002, 2000, 1996, 1995, 1992, 1990, 1986, 1980, 1975, 1970, 1965, 1962, 1958, 1952, 1947, 1942, 1937, 1932, 1927, 1922
968 BROADWAY ST	2020, 2017, 2010, 2005, 2002, 2000, 1996, 1995, 1992, 1990, 1986, 1980, 1975, 1970, 1965, 1962, 1958, 1952, 1947, 1942, 1937, 1932, 1927, 1922
968 BROADWAY ST	2020, 2014, 2010, 2005, 2002, 2000, 1996, 1995, 1992, 1990, 1986, 1980, 1975, 1970, 1965, 1962, 1958, 1952, 1947, 1942, 1937, 1932, 1927, 1922
968 BROADWAY ST	2020, 2017, 2014, 2010, 2005, 2000, 1996, 1995, 1992, 1990, 1986, 1980, 1975, 1970, 1965, 1962, 1958, 1952, 1947, 1942, 1937, 1932, 1927, 1922
968 BROADWAY ST	2020, 2017, 2014, 2010, 2005, 2002, 1996, 1995, 1992, 1990, 1986, 1980, 1975, 1970, 1965, 1962, 1958, 1952, 1947, 1942, 1937, 1932, 1927, 1922

FINDINGS

Address Researched	Address Not Identified in Research Source
968 BROADWAY ST	2020, 2017, 2014, 2010, 2005, 2002, 2000, 1995, 1992, 1990, 1986, 1980, 1975, 1970, 1965, 1962, 1958, 1952, 1947, 1942, 1937, 1932, 1927, 1922
968 BROADWAY ST	2020, 2017, 2014, 2010, 2005, 2002, 2000, 1996, 1992, 1990, 1986, 1980, 1975, 1970, 1965, 1962, 1958, 1952, 1947, 1942, 1937, 1932, 1927, 1922
968 BROADWAY ST	2020, 2017, 2014, 2010, 2005, 2002, 2000, 1996, 1995, 1990, 1986, 1980, 1975, 1970, 1965, 1962, 1958, 1952, 1947, 1942, 1937, 1932, 1927, 1922
968 BROADWAY ST	2020, 2017, 2014, 2010, 2005, 2002, 2000, 1996, 1995, 1992, 1986, 1980, 1975, 1970, 1965, 1962, 1958, 1952, 1947, 1942, 1937, 1932, 1927, 1922
970 BROADWAY ST	2020, 2017, 2014, 2010, 2005, 2002, 2000, 1996, 1995, 1992, 1990, 1986, 1980, 1975, 1970, 1962, 1958, 1952, 1947, 1942, 1937, 1932, 1927, 1922
970 E ST	2020, 2017, 2010, 2005, 2002, 2000, 1996, 1995, 1992, 1990, 1986, 1980, 1975, 1970, 1965, 1962, 1958, 1952, 1947, 1942, 1937, 1932, 1927, 1922
974 BROADWAY ST	2020, 2017, 2014, 2010, 2005, 2002, 2000, 1996, 1995, 1992, 1990, 1986, 1980, 1975, 1970, 1962, 1958, 1952, 1947, 1942, 1937, 1932, 1927, 1922
975 BROADWAY ST	2020, 2017, 2014, 2010, 2005, 2002, 2000, 1996, 1995, 1992, 1990, 1986, 1980, 1975, 1970, 1962, 1958, 1952, 1947, 1942, 1937, 1932, 1927, 1922
976 BROADWAY ST	2020, 2017, 2014, 2010, 2005, 2002, 2000, 1996, 1995, 1992, 1990, 1986, 1980, 1975, 1970, 1962, 1958, 1952, 1947, 1942, 1937, 1932, 1927, 1922
976 BROADWAY ST	2020, 2017, 2010, 2005, 2002, 2000, 1996, 1995, 1992, 1990, 1986, 1980, 1975, 1970, 1965, 1962, 1958, 1952, 1947, 1942, 1937, 1932, 1927, 1922
976 E ST	2020, 2017, 2014, 2010, 2005, 2000, 1996, 1995, 1992, 1990, 1986, 1980, 1975, 1970, 1965, 1962, 1958, 1952, 1947, 1942, 1937, 1932, 1927, 1922
978 BROADWAY ST	2020, 2017, 2014, 2010, 2005, 2002, 2000, 1996, 1995, 1992, 1990, 1986, 1980, 1975, 1970, 1962, 1958, 1952, 1947, 1942, 1937, 1932, 1927, 1922
980 BROADWAY ST	2020, 2017, 2014, 2010, 2005, 2002, 2000, 1996, 1995, 1992, 1990, 1986, 1980, 1975, 1970, 1962, 1958, 1952, 1947, 1942, 1937, 1932, 1927, 1922
985 BROADWAY ST	2020, 2017, 2014, 2010, 2005, 2002, 2000, 1996, 1995, 1992, 1990, 1986, 1980, 1975, 1970, 1962, 1958, 1952, 1947, 1942, 1937, 1932, 1927, 1922
986 BROADWAY ST	2020, 2017, 2014, 2010, 2005, 2002, 2000, 1996, 1995, 1992, 1990, 1986, 1980, 1975, 1970, 1962, 1958, 1952, 1947, 1942, 1937, 1932, 1927, 1922
996 BROADWAY ST	2020, 2017, 2014, 2010, 2005, 2002, 2000, 1996, 1995, 1992, 1990, 1986, 1980, 1975, 1970, 1962, 1958, 1952, 1947, 1942, 1937, 1932, 1927, 1922

TARGET PROPERTY: ADDRESS NOT IDENTIFIED IN RESEARCH SOURCE

The following Target Property addresses were researched for this report, and the addresses were not identified in the research source.

Address Researched	Address Not Identified in Research Source
937-945 F Street	2017, 2014, 2010, 2002, 1990, 1962

Peacock Building

937-945 F Street

Fresno, CA 93706

Inquiry Number: 7372118.8

June 22, 2023

The EDR Aerial Photo Decade Package

6 Armstrong Road, 4th floor
Shelton, CT 06484
Toll Free: 800.352.0050
www.edrnet.com

EDR Aerial Photo Decade Package

06/22/23

Site Name:

Peacock Building
937-945 F Street
Fresno, CA 93706
EDR Inquiry # 7372118.8

Client Name:

Krazan & Associates, Inc.
215 West Dakota
Clovis, CA 93612
Contact: David Nava

Environmental Data Resources, Inc. (EDR) Aerial Photo Decade Package is a screening tool designed to assist environmental professionals in evaluating potential liability on a target property resulting from past activities. EDR's professional researchers provide digitally reproduced historical aerial photographs, and when available, provide one photo per decade.

Search Results:

Year	*Scale*	*Details*	*Source*
2020	1"=500'	Flight Year: 2020	USDA/NAIP
2016	1"=500'	Flight Year: 2016	USDA/NAIP
2012	1"=500'	Flight Year: 2012	USDA/NAIP
2009	1"=500'	Flight Year: 2009	USDA/NAIP
2006	1"=500'	Flight Year: 2006	USDA/NAIP
1998	1"=500'	Acquisition Date: January 01, 1998	USGS/DOQQ
1987	1"=500'	Flight Date: June 17, 1987	USDA
1984	1"=500'	Flight Date: June 09, 1984	USDA
1979	1"=500'	Flight Date: September 04, 1979	USDA
1973	1"=500'	Flight Date: May 08, 1973	USDA
1967	1"=500'	Flight Date: May 02, 1967	USDA
1962	1"=500'	Flight Date: August 09, 1962	USGS
1957	1"=500'	Flight Date: August 09, 1957	USDA
1950	1"=500'	Flight Date: January 30, 1950	USDA
1946	1"=500'	Flight Date: April 23, 1946	USGS
1942	1"=500'	Flight Date: May 19, 1942	USDA
1937	1"=500'	Flight Date: September 29, 1937	USDA

When delivered electronically by EDR, the aerial photo images included with this report are for ONE TIME USE ONLY. Further reproduction of these aerial photo images is prohibited without permission from EDR. For more information contact your EDR Account Executive.

Disclaimer - Copyright and Trademark Notice

This Report contains certain information obtained from a variety of public and other sources reasonably available to Environmental Data Resources, LLC. It cannot be concluded from this Report that coverage information for the target and surrounding properties does not exist from other sources. This Report is provided on an "AS IS", "AS AVAILABLE" basis. NO WARRANTY EXPRESS OR IMPLIED IS MADE WHATSOEVER IN CONNECTION WITH THIS REPORT. ENVIRONMENTAL DATA RESOURCES, LLC AND ITS SUBSIDIARIES, AFFILIATES AND THIRD PARTY SUPPLIERS DISCLAIM ALL WARRANTIES, OF ANY KIND OR NATURE, EXPRESS OR IMPLIED, ARISING OUT OF OR RELATED TO THIS REPORT OR ANY OF THE DATA AND INFORMATION PROVIDED IN THIS REPORT, INCLUDING WITHOUT LIMITATION, ANY WARRANTIES REGARDING ACCURACY, QUALITY, CORRECTNESS, COMPLETENESS, COMPREHENSIVENESS, SUITABILITY, MERCHANTABILITY, FITNESS FOR A PARTICULAR PURPOSE, TITLE, NON-INFRINGEMENT, MISAPPROPRIATION, OR OTHERWISE. ALL RISK IS ASSUMED BY THE USER. IN NO EVENT SHALL ENVIRONMENTAL DATA RESOURCES, LLC OR ITS SUBSIDIARIES, AFFILIATES OR THIRD PARTY SUPPLIERS BE LIABLE TO ANYONE FOR ANY DIRECT, INCIDENTAL, INDIRECT, SPECIAL, CONSEQUENTIAL OR OTHER DAMAGES OF ANY TYPE OR KIND (INCLUDING BUT NOT LIMITED TO LOSS OF PROFITS, LOSS OF USE, OR LOSS OF DATA), ARISING OUT OF OR IN ANY WAY CONNECTED WITH THIS REPORT OR ANY OF THE DATA AND INFORMATION PROVIDED IN THIS REPORT.

Any analyses, estimates, ratings, environmental risk levels, or risk codes provided in this Report are provided for illustrative purposes only, and are not intended to provide, nor should they be interpreted as providing any facts regarding, or prediction or forecast of, any environmental risk for any property. Only an assessment performed by a qualified environmental professional can provide findings, opinions or conclusions regarding the environmental risk or conditions in, on or at any property.

Copyright 2023 by Environmental Data Resources, Inc. All rights reserved. Reproduction in any media or format, in whole or in part, of any report or map of Environmental Data Resources, Inc., or its affiliates, is prohibited without prior written permission.

EDR and its logos (including Sanborn and Sanborn Map) are trademarks of Environmental Data Resources, LLC or its affiliates. All other trademarks used herein are the property of their respective owners.

INQUIRY #: 7372118.8
YEAR: 2020
= 500'
N
EDR


INQUIRY #: 7372118.8
YEAR: 2016
= 500'
N
EDR

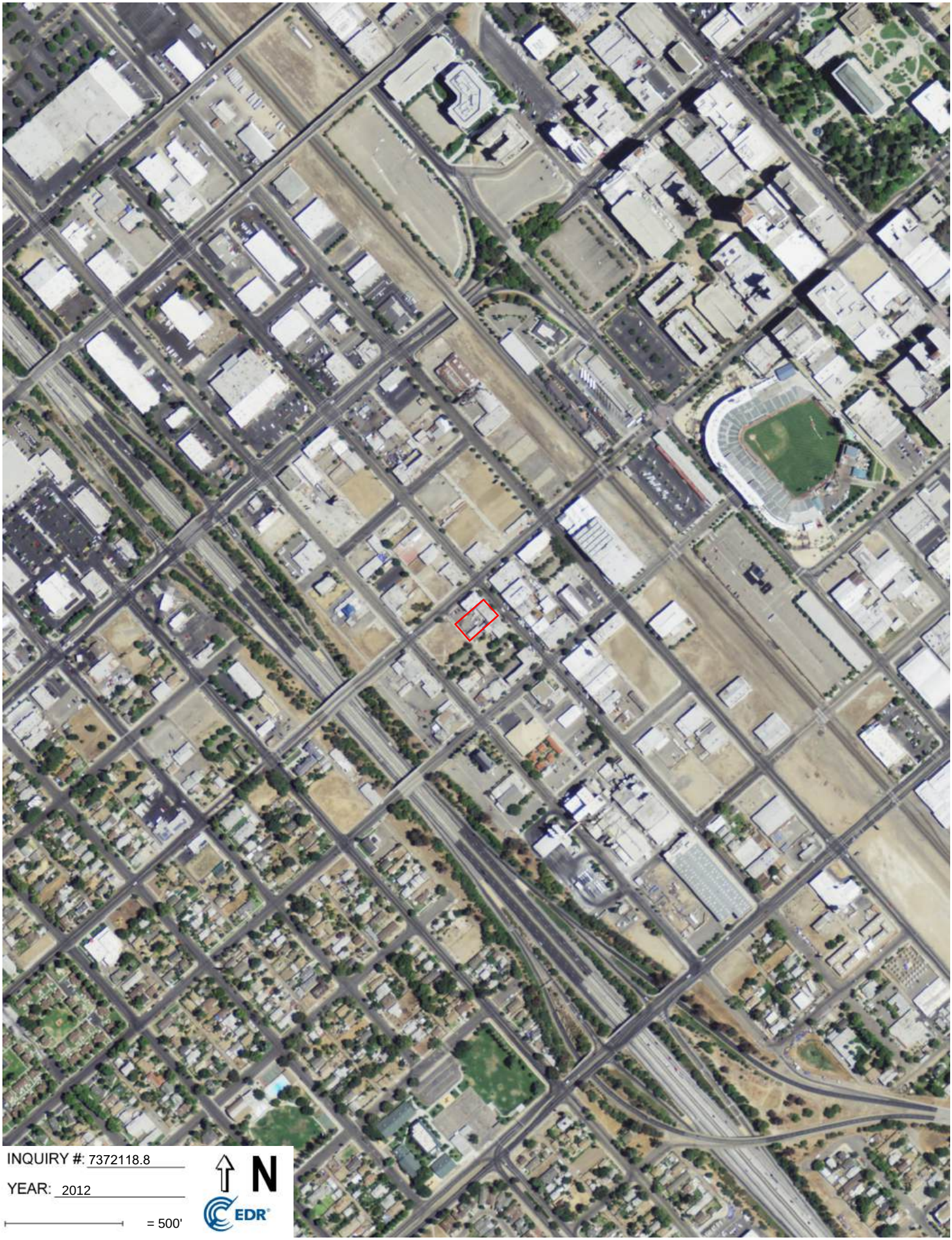

INQUIRY #: 7372118.8

YEAR: 2012

= 500'

N

EDR


INQUIRY #: 7372118.8
YEAR: 2009
= 500'
N
EDR

INQUIRY #: 7372118.8
YEAR: 2006
= 500'
N
EDR

INQUIRY #: 7372118.8
YEAR: 1998
= 500'
N
EDR

INQUIRY #: 7372118.8
YEAR: 1987
= 500'
N
EDR

INQUIRY #: 7372118.8
YEAR: 1984
= 500'
N
EDR

INQUIRY #: 7372118.8
YEAR: 1979
= 500'
N
EDR

INQUIRY #: 7372118.8

YEAR: 1973

= 500'

N

EDR

INQUIRY #: 7372118.8

YEAR: 1967

= 500'

N

EDR

INQUIRY #: 7372118.8
YEAR: 1962
= 500'
N
EDR

INQUIRY #: 7372118.8
YEAR: 1957
= 500'
N
EDR

INQUIRY #: 7372118.8
YEAR: 1950
= 500'
N
EDR

INQUIRY #: 7372118.8

YEAR: 1946

= 500'

N

EDR

INQUIRY #: 7372118.8
YEAR: 1942
= 500'
N
EDR

INQUIRY #: 7372118.8

YEAR: 1937

= 500'

N

EDR

Appendix B

Card #1

BUILDING RECORD

Location F St. Ave. No. 937 to 9[illegible] Owner H.SARGAVAK et/al T. MICHAELIAN

Lot [illegible] Block [illegible] Subdivision

Occupancy Grocery store, Group F

Fronting on Streets. Area 900 Square Feet. Sprinklers No. Stories 2 Height feet

Type Construction III Structural Frame Construction wood In Fire Zone No. 1

Exterior Wall Construction brick or conc. Floor Construction wood Roof Construction composition

BUILDING PERMIT				CERTIFICATE OF OCCUPANCY	
No.	Kind New or Alteration	Cost of Work New or Alteration	Date Issued	No.	Date Issued
6[illegible]	NEW RESTAURANT	$9,500.00	12-11-26	(937 F)	
10[illegible]	ALTER [illegible]	$175.00	3-5-27	(937 F)	
1303	alteration	$100.00	7-13-14	(939 F)	
4796	install bathroom	200.00	3-29-19	(939 F)	
960	sign	800.00	8-14-22	(939 F)	

#3 Card #2

BUILDING RECORD

Location "F" 941 Boston Road St. Ave. (937-45) No. 941 Owner H.SARGAVAK et/al ~~MICHAELIAN & SARLAGK~~

Lot [illegible] Block 38 Subdivision

Occupancy GROUP F No. Stories 2 Height feet

Fronting on Streets. Area 1250 Square Feet. Sprinklers no In Fire Zone No. 1

Type Construction III Structural Frame Construction BRICK

Exterior Wall Construction Floor Construction WOOD Roof Construction COMP

BUILDING PERMIT				CERTIFICATE OF OCCUPANCY	
No.	Kind New or Alteration	Cost of Work New or Alteration	Date Issued	No.	Date Issued
2098	renew floor	$75.00	3-20-16	941	F
4435	ALTER DOR.	$300.00	11-3-27	941	F
4989	ALTERATION	$35.00	2-1-28	941	F
5843	12'x 36' addition	225.00	9-1-36	(945	F)

Card #3

BUILDING RECORD

Location "F" St. Ave. No. (937-45) 945 Owner H.SARGAVAK et/al ~~MICHAELIAN & SARGAK~~

Lot 3-4 3-6 Block 38 Subdivision

Occupancy GROUP F No. Stories 2 Height feet

Fronting on Streets. Area 1500 Square Feet. Sprinklers no In Fire Zone No. 1

Type Construction III Structural Frame Construction BRICK

Exterior Wall Construction Floor Construction WOOD Roof Construction COMP

BUILDING PERMIT				CERTIFICATE OF OCCUPANCY	
No.	Kind New or Alteration	Cost of Work New or Alteration	Date Issued	No.	Date Issued
6862	alterations	$150.00	2-11-30	945	F
403	new front	550.00	2-26-32	945	F
2110	reconstruct floor	$150.00	3-22-16	945	F
90	[illegible]	[illegible]	4-25-10	2 FR. ROOM CHGS. TO	945 F
[illegible]	[illegible] REPS.	[illegible]	[illegible]-11		945 F

Card #4

BUILDING RECORD

Location (937-45) "P", 945 Auto New Focus Away St. Ave. Owner ~~MRS. MARR~~ H.SARGAVAK et/al

Lot 3- 6 20' Block 38 Subdivision

Occupancy SHED GROUP J

Floor Area No. Stories Height feet

Type Construction Exterior Sprinklers Fire Zone No.

Floor Roof

BUILDING PERMIT

NO.	KIND OF ALTERATION	COST OF WORK	DATE	CONTRACTOR
5927	tear out wood posts & install pipe	$50.00	9-14-36	Benham Welding Wks.
7187	8' x 10' addition	150.00	5-17-37	day labor
7260	remove partition to enlarge store-repairs	3000.00	6-3-37	Fisher & McNulty
20	repairs	$100.00	4-25-10	trsfd fr card #5
8895	install new vault & general repairs	9,700.00	4-21-38	day labor
9910	13' x 26' addition	1200.00	11-17-38	day labor
60059	alterations	1,000.00	1-17-46	Fisher & McNulty (939)
60479	Erect porch roof (943)	$50.00	5-13-46	Day lbr.-Edna Agawa
6215	Change store front (937)	$500.00	8/26/54	Mrs.Mar,Owner. Rockie F.Gamber
6985	New marquee and alt.	$8000.00	2/16/55	Owner: Fisher and McNulty Fisher & McNulty agents

BUILDING RECORD

Location F 945

Lot Block St. Ave. Owner Peacock Dept. Store

Subdivision

Occupancy

Floor Area No. Stories Height feet

Type Construction Exterior Sprinklers Fire Zone No.

Floor Roof

BUILDING PERMIT

NO.	KIND OF ALTERATION	COST OF WORK	DATE	CONTRACTOR
7247	Neon sign	$400.00	4/7/55	Fresno Neon Sign

Fidelity National Title Company

PRELIMINARY REPORT

In response to the application for a policy of title insurance referenced herein, ***Fidelity National Title Company*** *hereby reports that it is prepared to issue, or cause to be issued, as of the date hereof, a policy or policies of title insurance describing the land and the estate or interest therein hereinafter set forth, insuring against loss which may be sustained by reason of any defect, lien or encumbrance not shown or referred to as an exception herein or not excluded from coverage pursuant to the printed Schedules, Conditions and Stipulations or Conditions of said policy forms.*

The printed Exceptions and Exclusions from the coverage and Limitations on Covered Risks of said policy or policies are set forth in Attachment One. The policy to be issued may contain an arbitration clause. When the Amount of Insurance is less than that set forth in the arbitration clause, all arbitrable matters shall be arbitrated at the option of either the Company or the Insured as the exclusive remedy of the parties. Limitations on Covered Risks applicable to the CLTA and ALTA Homeowner's Policies of Title Insurance which establish a Deductible Amount and a Maximum Dollar Limit of Liability for certain coverages are also set forth in Attachment One. Copies of the policy forms should be read. They are available from the office which issued this report.

This report (and any supplements or amendments hereto) is issued solely for the purpose of facilitating the issuance of a policy of title insurance and no liability is assumed hereby. If it is desired that liability be assumed prior to the issuance of a policy of title insurance, a Binder or Commitment should be requested.

The policy(ies) of title insurance to be issued hereunder will be policy(ies) of Fidelity National Title Insurance Company, a Florida corporation.

Please read the exceptions shown or referred to herein and the exceptions and exclusions set forth in Attachment One of this report carefully. The exceptions and exclusions are meant to provide you with notice of matters which are not covered under the terms of the title insurance policy and should be carefully considered.

It is important to note that this preliminary report is not a written representation as to the condition of title and may not list all liens, defects and encumbrances affecting title to the land.

Fidelity National Title Insurance Company

By:

President

Countersigned By:

Authorized Officer or Agent

Attest:

Secretary

Visit Us on our Website: www.fntic.com

Fidelity National Title Company

ISSUING OFFICE: 7475 N. Palm Avenue, Ste 107, Fresno, CA 93711

FOR SETTLEMENT INQUIRIES, CONTACT:
Fidelity National Title Company
7475 North Palm Avenue, #107 • Fresno, CA 93711
(559)431-8050 • FAX (559)261-8960

Another Prompt Delivery From Fidelity National Title Company Title Department
Where Local Experience And Expertise Make A Difference

PRELIMINARY REPORT

Title Officer: Marc Wisneski
Email: marc.wisneski@titlegroup.fntg.com
Title No.: FFOM-2012301791-MW

Escrow Officer: Bernadette Watson
Email: Bernadette.Watson@fnf.com
Escrow No.: FFOM-2012301791 -BW

TO: City of Fresno
2600 Fresno St.
Fresno, CA 93721
Attn: R. Scott Beyelia

PROPERTY ADDRESS(ES): 937-943 F Street and 942 Fagen Alley, Fresno, CA

EFFECTIVE DATE: May 4, 2023 at 07:30 AM

The form of policy or policies of title insurance contemplated by this report is:

CLTA Standard Coverage Policy 1990 (04-08-14)

1. THE ESTATE OR INTEREST IN THE LAND HEREINAFTER DESCRIBED OR REFERRED TO COVERED BY THIS REPORT IS:

   A Fee

2. TITLE TO SAID ESTATE OR INTEREST AT THE DATE HEREOF IS VESTED IN:

   Wilson Wong, a single man, Yolanda Wong, a single woman and Stephanie Wong, a single woman, all as joint tenants

3. THE LAND REFERRED TO IN THIS REPORT IS DESCRIBED AS FOLLOWS:

   SEE EXHIBIT "A" ATTACHED HERETO AND MADE A PART HEREOF

EXHIBIT "A"

Legal Description

For APN/Parcel ID(s): 467-074-02

THE LAND REFERRED TO HEREIN BELOW IS SITUATED IN THE CITY OF FRESNO, COUNTY OF FRESNO, STATE OF CALIFORNIA AND IS DESCRIBED AS FOLLOWS:

LOTS 3, 4, 5, AND 6 IN BLOCK 38 OF THE TOWN (NOW CITY) OF FRESNO IN THE CITY OF FRESNO, COUNTY OF FRESNO, STATE OF CALIFORNIA, ACCORDING TO THE MAP THEREOF RECORDED IN BOOK 1 PAGE 2 OF PLATS, FRESNO COUNTY RECORDS.

EXCEPTING THEREFROM THE SOUTHEASTERLY FIVE FEET, MORE OR LESS OF LOT 6 AS GRANTED TO CHARLES DUBBS, BY DEED RECORDED NOVEMBER 30, 1926, IN BOOK 733, PAGE 133 OF OFFICIAL RECORDS, AND BEING THAT PORTION OF SAID LOT 6 LYING SOUTHEASTERLY OF THE SOUTHEASTERLY LINE OF A BRICK BUILDING LOCATED ON SAID LOT 6 ON NOVEMBER 29, 1926 AND SAID SOUTHEASTERLY LINE PRODUCED SOUTHWESTERLY TO THE ALLEY IN SAID BLOCK.

AT THE DATE HEREOF, EXCEPTIONS TO COVERAGE IN ADDITION TO THE PRINTED EXCEPTIONS AND EXCLUSIONS IN SAID POLICY FORM WOULD BE AS FOLLOWS:

1. Property taxes, which are a lien not yet due and payable, including any assessments collected with taxes to be levied for the fiscal year 2023-2024.

2. The lien of supplemental or escaped assessments of property taxes, if any, made pursuant to the provisions of Chapter 3.5 (commencing with Section 75) or Part 2, Chapter 3, Articles 3 and 4, respectively, of the Revenue and Taxation Code of the State of California as a result of the transfer of title to the vestee named in Schedule A or as a result of changes in ownership or new construction occurring prior to Date of Policy.

3. The herein described property lies within the boundaries of the Fresno Metropolitan Flood Control District and may be subject to assessment for drainage fees and/or requirements to construct planned local drainage facilities

   Disclosed by: FMFCD Resolution No. 1816
   Recording Date: July 31, 1995
   Recording No.: 95092128, of Official Records

   No assessments have been levied at this time.

4. Covenants, conditions and restrictions but omitting any covenants or restrictions, if any, including but not limited to those based upon age, race, color, religion, sex, gender, gender identity, gender expression, sexual orientation, marital status, national origin, ancestry, familial status, source of income, disability, veteran or military status, genetic information, medical condition, citizenship, primary language, and immigration status, as set forth in applicable state or federal laws, except to the extent that said covenant or restriction is permitted by applicable law, as set forth in the document

   Recording Date: June 30, 1911
   Recording No.: Book 477, Page 350 of Deeds

5. A notice that said Land is included within a project area of the Redevelopment Agency shown below, and that proceedings for the redevelopment of said project have been instituted under the Redevelopment Law (such redevelopment to proceed only after the adoption of the redevelopment plan) as disclosed by a document

   Recording Date: August 13, 1987
   Recording No.: 87098980, of Official Records
   Redevelopment Agency: The Community Redevelopment Plan for The Chinatown Expanded Area

6. A notice that said Land is included within a project area of the Redevelopment Agency shown below, and that proceedings for the redevelopment of said project have been instituted under the Redevelopment Law (such redevelopment to proceed only after the adoption of the redevelopment plan) as disclosed by a document

   Recording Date: November 5, 1987
   Recording No.: 87-133661, of Official Records
   Redevelopment Agency: The Community Redevelopment Plan for The Chinatown Expanded Area

EXCEPTIONS
(continued)

and Recording Date: September 20, 2010
and Recording No.: 2010-0123138 of official records

7. A lien in favor of City of Fresno,

For: Notice of Lien
Name of Owner: Wong, Wilson & Yolanda & Stephanie
Amount: $3,579.05
Recording Date: June 23, 2020
Recording No.: 2020-0077611 of Official Records

8. A Notice of Public Nuisance or Housing Violation Abatement Action as disclosed by a document

Recording Date: July 25, 2022
Recording No.: 2022-0095049 of Official Records

Reference is hereby made to said document for full particulars.

9. A Notice

Entitled: Notice of Pending Administrative Action
Executed by: City of Fresno Office of the City Attorney Code Enforcement Division
Recording Date: November 23, 2022
Recording No.: 2022-0142055, of Official Records

Reference is hereby made to said document for full particulars.

10. Certificate of Existence of a Substandard Building(s) as disclosed by a document

Recording Date: November 23, 2022
Recording No.: 2022-0142058, of Official Records

Reference is hereby made to said document for full particulars.

11. Any lien or right to a lien for services, labor, material or equipment unless such lien is shown by the Public Records at Date of Policy.

12. The search did not disclose any open mortgages or deeds of trust of record, therefore the Company reserves the right to require further evidence to confirm that the property is unencumbered, and further reserves the right to make additional requirements or add additional items or exceptions upon receipt of the requested evidence.

END OF EXCEPTIONS

NOTES

Notice: Please be aware that due to the conflict between federal and state laws concerning the cultivation, distribution, manufacture or sale of marijuana, the Company is not able to close or insure any transaction involving Land that is associated with these activities.

Note 1. Note: The charge for a policy of title insurance, when issued through this title order, will be based on the Basic Title Insurance Rate.

Note 2. Note: The name(s) of the proposed insured(s) furnished with this application for title insurance is/are:

Name(s) furnished: City of Fresno

If these name(s) are incorrect, incomplete or misspelled, please notify the Company.

Note 3. Note: Property taxes for the fiscal year shown below are PAID. For proration purposes the amounts were:

Tax Identification No.:	467-074-02
Fiscal Year:	2022-2023
1st Installment:	$2,772.50
2nd Installment:	$2,772.50
Exemption:	$0.00
Land:	$60,412.00
Improvements:	$361,473.00
Personal Property:	$0.00
Code Area:	005-050

Prior to close of escrow, please contact the Tax Collector's Office to confirm all amounts owing, including current fiscal year taxes, supplemental taxes, escaped assessments and any delinquencies.

Note 4. Note: The Company is not aware of any matters which would cause it to decline to attach CLTA Endorsement Form 116 indicating that there is located on said Land Commercial Property, known as 937-943 F Street and 942 Fagen Alley, Fresno, CA, to an Extended Coverage Loan Policy.

Note 5. Note: There are NO conveyances affecting said Land recorded within 24 months of the date of this report.

Note 6. The application for title insurance was placed by reference to only a street address or tax identification number. The proposed Insured must confirm that the legal description in this report covers the parcel(s) of Land requested to be insured. If the legal description is incorrect, the proposed Insured must notify the Company and/or the settlement company in order to prevent errors and to be certain that the legal description for the intended parcel(s) of Land will appear on any documents to be recorded in connection with this transaction and on the policy of title insurance.

Note 7. Note: If a county recorder, title insurance company, escrow company, real estate broker, real estate agent or association provides a copy of a declaration, governing document or deed to any person, California law requires that the document provided shall include a statement regarding any unlawful restrictions. Said statement is to be in at least 14-point bold face type and may be stamped on the first page of any document provided or included as a cover page attached to the requested document. Should a party to this transaction request a copy of any document reported herein that fits this category, the statement is to be included in the manner described.

NOTES
(continued)

Note 8. Note: Any documents being executed in conjunction with this transaction must be signed in the presence of an authorized Company employee, an authorized employee of a Company agent, an authorized employee of the insured lender, or by using Bancserv or other Company-approved third-party service. If the above requirement cannot be met, please call the Company at the number provided in this report.

Note 9. Pursuant to Government Code Section 27388.1, as amended and effective as of 1-1-2018, a Documentary Transfer Tax (DTT) Affidavit may be required to be completed and submitted with each document when DTT is being paid or when an exemption is being claimed from paying the tax. If a governmental agency is a party to the document, the form will not be required. DTT Affidavits may be available at a Tax Assessor-County Clerk-Recorder.

Note 10. Due to the special requirements of SB 50 (California Public Resources Code Section 8560 et seq.), any transaction that includes the conveyance of title by an agency of the United States must be approved in advance by the Company's State Counsel, Regional Counsel, or one of their designees.

NOTES
(continued)

Note 11. The following Exclusion(s) are added to preliminary reports, commitments and will be included as an endorsement in the following policies:

A. 2006 ALTA Owner's Policy (06-17-06).

6. Defects, liens, encumbrances, adverse claims, notices, or other matters not appearing in the Public Records but that would be disclosed by an examination of any records maintained by or on behalf of a Tribe or on behalf of its members.

B. 2006 ALTA Loan Policy (06-17-06)

8. Defects, liens, encumbrances, adverse claims, notices, or other matters not appearing in the Public Records but that would be disclosed by an examination of any records maintained by or on behalf of a Tribe or on behalf of its members.

9. Any claim of invalidity, unenforceability, or lack of priority of the lien of the Insured Mortgage based on the application of a Tribe's law resulting from the failure of the Insured Mortgage to specify State law as the governing law with respect to the lien of the Insured Mortgage.

C. ALTA Homeowner's Policy of Title Insurance (12-02-13) and CLTA Homeowner's Policy of Title Insurance (12-02-13).

10. Defects, liens, encumbrances, adverse claims, notices, or other matters not appearing in the Public Records but that would be disclosed by an examination of any records maintained by or on behalf of a Tribe or on behalf of its members.

D. ALTA Expanded Coverage Residential Loan Policy - Assessments Priority (04-02-15).

12. Defects, liens, encumbrances, adverse claims, notices, or other matters not appearing in the Public Records but that would be disclosed by an examination of any records maintained by or on behalf of a Tribe or on behalf of its members.

13. Any claim of invalidity, unenforceability, or lack of priority of the lien of the Insured Mortgage based on the application of a Tribe's law resulting from the failure of the Insured Mortgage to specify State law as the governing law with respect to the lien of the Insured Mortgage.

E. CLTA Standard Coverage Policy 1990 (11-09-18).

7. Defects, liens, encumbrances, adverse claims, notices, or other matters not appearing in the public records but that would be disclosed by an examination of any records maintained by or on behalf of a tribe or on behalf of its members.

8. Any claim of invalidity, unenforceability, or lack of priority of the lien of the insured mortgage based on the application of a tribe's law resulting from the failure of the insured mortgage to specify state law as the governing law with respect to the lien of the insured mortgage.

END OF NOTES

WIRE SAFE™ | Inquire before you wire!

WIRE FRAUD ALERT

This Notice is not intended to provide legal or professional advice.
If you have any questions, please consult with a lawyer.

All parties to a real estate transaction are targets for wire fraud and many have lost hundreds of thousands of dollars because they simply relied on the wire instructions received via email, without further verification. **If funds are to be wired in conjunction with this real estate transaction, we strongly recommend verbal verification of wire instructions through a known, trusted phone number prior to sending funds.**

In addition, the following non-exclusive self-protection strategies are recommended to minimize exposure to possible wire fraud.

- **NEVER RELY** on emails purporting to change wire instructions. Parties to a transaction rarely change wire instructions in the course of a transaction.
- **ALWAYS VERIFY** wire instructions, specifically the ABA routing number and account number, by calling the party who sent the instructions to you. DO NOT use the phone number provided in the email containing the instructions, use phone numbers you have called before or can otherwise verify. **Obtain the number of relevant parties to the transaction as soon as an escrow account is opened.** DO NOT send an email to verify as the email address may be incorrect or the email may be intercepted by the fraudster.
- **USE COMPLEX EMAIL PASSWORDS** that employ a combination of mixed case, numbers, and symbols. Make your passwords greater than eight (8) characters. Also, change your password often and do NOT reuse the same password for other online accounts.
- **USE MULTI-FACTOR AUTHENTICATION** for email accounts. Your email provider or IT staff may have specific instructions on how to implement this feature.

For more information on wire-fraud scams or to report an incident, please refer to the following links:

Federal Bureau of Investigation:
http://www.fbi.gov

Internet Crime Complaint Center:
http://www.ic3.gov

TM and © Fidelity National Financial, Inc. and/or an affiliate. All rights reserved

FIDELITY NATIONAL FINANCIAL
PRIVACY NOTICE

Effective January 1, 2023

Fidelity National Financial, Inc. and its majority-owned subsidiary companies (collectively, "FNF," "our," or "we") respect and are committed to protecting your privacy. This Privacy Notice explains how we collect, use, and protect personal information, when and to whom we disclose such information, and the choices you have about the use and disclosure of that information.

A limited number of FNF subsidiaries have their own privacy notices. If a subsidiary has its own privacy notice, the privacy notice will be available on the subsidiary's website and this Privacy Notice does not apply.

Collection of Personal Information

FNF may collect the following categories of Personal Information:

- contact information (*e.g.*, name, address, phone number, email address);
- demographic information (*e.g.*, date of birth, gender, marital status);
- identity information (*e.g.* Social Security Number, driver's license, passport, or other government ID number);
- financial account information (*e.g.* loan or bank account information); and
- other personal information necessary to provide products or services to you.

We may collect Personal Information about you from:

- information we receive from you or your agent;
- information about your transactions with FNF, our affiliates, or others; and
- information we receive from consumer reporting agencies and/or governmental entities, either directly from these entities or through others.

Collection of Browsing Information

FNF automatically collects the following types of Browsing Information when you access an FNF website, online service, or application (each an "FNF Website") from your Internet browser, computer, and/or device:

- Internet Protocol (IP) address and operating system;
- browser version, language, and type;
- domain name system requests; and
- browsing history on the FNF Website, such as date and time of your visit to the FNF Website and visits to the pages within the FNF Website.

Like most websites, our servers automatically log each visitor to the FNF Website and may collect the Browsing Information described above. We use Browsing Information for system administration, troubleshooting, fraud investigation, and to improve our websites. Browsing Information generally does not reveal anything personal about you, though if you have created a user account for an FNF Website and are logged into that account, the FNF Website may be able to link certain browsing activity to your user account.

Other Online Specifics

Cookies. When you visit an FNF Website, a "cookie" may be sent to your computer. A cookie is a small piece of data that is sent to your Internet browser from a web server and stored on your computer's hard drive. Information gathered using cookies helps us improve your user experience. For example, a cookie can help the website load properly or can customize the display page based on your browser type and user preferences. You can choose whether or not to accept cookies by changing your Internet browser settings. Be aware that doing so may impair or limit some functionality of the FNF Website.

Web Beacons. We use web beacons to determine when and how many times a page has been viewed. This information is used to improve our websites.

Do Not Track. Currently our FNF Websites do not respond to "Do Not Track" features enabled through your browser.

Links to Other Sites. FNF Websites may contain links to unaffiliated third-party websites. FNF is not responsible for the privacy practices or content of those websites. We recommend that you read the privacy policy of every website you visit.

Use of Personal Information

FNF uses Personal Information for three main purposes:

- To provide products and services to you or in connection with a transaction involving you.
- To improve our products and services.
- To communicate with you about our, our affiliates', and others' products and services, jointly or independently.

When Information Is Disclosed

We may disclose your Personal Information and Browsing Information in the following circumstances:

- to enable us to detect or prevent criminal activity, fraud, material misrepresentation, or nondisclosure;
- to affiliated or nonaffiliated service providers who provide or perform services or functions on our behalf and who agree to use the information only to provide such services or functions;
- to affiliated or nonaffiliated third parties with whom we perform joint marketing, pursuant to an agreement with them to jointly market financial products or services to you;
- to law enforcement or authorities in connection with an investigation, or in response to a subpoena or court order; or
- in the good-faith belief that such disclosure is necessary to comply with legal process or applicable laws, or to protect the rights, property, or safety of FNF, its customers, or the public.

The law does not require your prior authorization and does not allow you to restrict the disclosures described above. Additionally, we may disclose your information to third parties for whom you have given us authorization or consent to make such disclosure. We do not otherwise share your Personal Information or Browsing Information with nonaffiliated third parties, except as required or permitted by law.

We reserve the right to transfer your Personal Information, Browsing Information, and any other information, in connection with the sale or other disposition of all or part of the FNF business and/or assets, or in the event of bankruptcy, reorganization, insolvency, receivership, or an assignment for the benefit of creditors. By submitting Personal Information and/or Browsing Information to FNF, you expressly agree and consent to the use and/or transfer of the foregoing information in connection with any of the above described proceedings.

Security of Your Information

We maintain physical, electronic, and procedural safeguards to protect your Personal Information.

Choices With Your Information

Whether you submit Personal Information or Browsing Information to FNF is entirely up to you. If you decide not to submit Personal Information or Browsing Information, FNF may not be able to provide certain services or products to you.

For California Residents: We will not share your Personal Information or Browsing Information with nonaffiliated third parties, except as permitted by California law. For additional information about your California privacy rights, please visit the "California Privacy" link on our website (https://fnf.com/pages/californiaprivacy.aspx) or call (888) 413-1748.

For Nevada Residents: We are providing this notice pursuant to state law. You may be placed on our internal Do Not Call List by calling FNF Privacy at (888) 714-2710 or by contacting us via the information set forth at the end of this Privacy Notice. For further information concerning Nevada's telephone solicitation law, you may contact: Bureau of Consumer Protection, Office of the Nevada Attorney General, 555 E. Washington St., Suite 3900, Las Vegas, NV 89101; Phone number: (702) 486-3132; email: aginquiries@ag.state.nv.us.

For Oregon Residents: We will not share your Personal Information or Browsing Information with nonaffiliated third parties for marketing purposes, except after you have been informed by us of such sharing and had an opportunity to indicate that you do not want a disclosure made for marketing purposes.

For Vermont Residents: We will not disclose information about your creditworthiness to our affiliates and will not disclose your personal information, financial information, credit report, or health information to nonaffiliated third parties to market to you, other than as permitted by Vermont law, unless you authorize us to make those disclosures.

For Virginia Residents: For additional information about your Virginia privacy rights, please email privacy@fnf.com or call (888) 714-2710.

Information From Children

The FNF Websites are not intended or designed to attract persons under the age of eighteen (18). We do not collect Personal Information from any person that we know to be under the age of thirteen (13) without permission from a parent or guardian.

International Users

FNF's headquarters is located within the United States. If you reside outside the United States and choose to provide Personal Information or Browsing Information to us, please note that we may transfer that information outside of your country of residence. By providing FNF with your Personal Information and/or Browsing Information, you consent to our collection, transfer, and use of such information in accordance with this Privacy Notice.

FNF Website Services for Mortgage Loans

Certain FNF companies provide services to mortgage loan servicers, including hosting websites that collect customer information on behalf of mortgage loan servicers (the "Service Websites"). The Service Websites may contain links to both this Privacy Notice and the mortgage loan servicer or lender's privacy notice. The sections of this Privacy Notice titled When Information is Disclosed, Choices with Your Information, and Accessing and Correcting Information do not apply to the Service Websites. The mortgage loan servicer or lender's privacy notice governs use, disclosure, and access to your Personal Information. FNF does not share Personal Information collected through the Service Websites, except as required or authorized by contract with the mortgage loan servicer or lender, or as required by law or in the good-faith belief that such disclosure is necessary: to comply with a legal process or applicable law, to enforce this Privacy Notice, or to protect the rights, property, or safety of FNF or the public.

Your Consent To This Privacy Notice; Notice Changes

By submitting Personal Information and/or Browsing Information to FNF, you consent to the collection and use of the information in accordance with this Privacy Notice. We may change this Privacy Notice at any time. The Privacy Notice's effective date will show the last date changes were made. If you provide information to us following any change of the Privacy Notice, that signifies your assent to and acceptance of the changes to the Privacy Notice.

Accessing and Correcting Information; Contact Us

If you have questions or would like to correct your Personal Information, visit FNF's Privacy Inquiry Website or contact us by phone at (888) 714-2710, by email at privacy@fnf.com, or by mail to:

Fidelity National Financial, Inc.
601 Riverside Avenue,
Jacksonville, Florida 32204
Attn: Chief Privacy Officer

ATTACHMENT ONE

CALIFORNIA LAND TITLE ASSOCIATION
STANDARD COVERAGE POLICY - 1990 (11-09-18)

EXCLUSIONS FROM COVERAGE

The following matters are expressly excluded from the coverage of this policy and the Company will not pay loss or damage, costs, attorneys' fees or expenses which arise by reason of:

1. (a) Any law, ordinance or governmental regulation (including but not limited to building or zoning laws, ordinances, or regulations) restricting, regulating, prohibiting or relating (i) the occupancy, use, or enjoyment of the land; (ii) the character, dimensions or location of any improvement now or hereafter erected on the land; (iii) a separation in ownership or a change in the dimensions or area of the land or any parcel of which the land is or was a part; or (iv) environmental protection, or the effect of any violation of these laws, ordinances or governmental regulations, except to the extent that a notice of the enforcement thereof or a notice of a defect, lien, or encumbrance resulting from a violation or alleged violation affecting the land has been recorded in the public records at Date of Policy.

   (b) Any governmental police power not excluded by (a) above, except to the extent that a notice of the exercise thereof or notice of a defect, lien or encumbrance resulting from a violation or alleged violation affecting the land has been recorded in the public records at Date of Policy.

2. Rights of eminent domain unless notice of the exercise thereof has been recorded in the public records at Date of Policy, but not excluding from coverage any taking which has occurred prior to Date of Policy which would be binding on the rights of a purchaser for value without knowledge.

3. Defects, liens, encumbrances, adverse claims or other matters:

   (a) whether or not recorded in the public records at Date of Policy, but created, suffered, assumed or agreed to by the insured claimant;

   (b) not known to the Company, not recorded in the public records at Date of Policy, but known to the insured claimant and not disclosed in writing to the Company by the insured claimant prior to the date the insured claimant became an insured under this policy;

   (c) resulting in no loss or damage to the insured claimant;

   (d) attaching or created subsequent to Date of Policy; or

   (e) resulting in loss or damage which would not have been sustained if the insured claimant had paid value for the insured mortgage or for the estate or interest insured by this policy.

4. Unenforceability of the lien of the insured mortgage because of the inability or failure of the insured at Date of Policy, or the inability or failure of any subsequent owner of the indebtedness, to comply with the applicable doing business laws of the state in which the land is situated.

5. Invalidity or unenforceability of the lien of the insured mortgage, or claim thereof, which arises out of the transaction evidenced by the insured mortgage and is based upon usury or any consumer credit protection or truth in lending law.

6. Any claim, which arises out of the transaction vesting in the insured the estate or interest insured by this policy or the transaction creating the interest of the insured lender, by reason of the operation of federal bankruptcy, state insolvency or similar creditors' rights laws.

EXCEPTIONS FROM COVERAGE - SCHEDULE B, PART I

This policy does not insure against loss or damage (and the Company will not pay costs, attorneys' fees or expenses) which arise by reason of:

1. Taxes or assessments which are not shown as existing liens by the records of any taxing authority that levies taxes or assessments on real property or by the public records.

   Proceedings by a public agency which may result in taxes or assessments, or notices of such proceedings, whether or not shown by the records of such agency or by the public records.

2. Any facts, rights, interests, or claims which are not shown by the public records but which could be ascertained by an inspection of the land or which may be asserted by persons in possession thereof.

3. Easements, liens or encumbrances, or claims thereof, not shown by the public records.

4. Discrepancies, conflicts in boundary lines, shortage in area, encroachments, or any other facts which a correct survey would disclose, and which are not shown by the public records.

5. (a) Unpatented mining claims; (b) reservations or exceptions in patents or in Acts authorizing the issuance thereof; (c) water rights, claims or title to water, whether or not the matters excepted under (a), (b) or (c) are shown by the public records.

6. Any lien or right to a lien for services, labor or material unless such lien is shown by the public records at Date of Policy.

EXCEPTIONS FROM COVERAGE - SCHEDULE B, PART II

(*Variable exceptions such as taxes, easements, CC&R's, etc., are inserted here*)

ATTACHMENT ONE
(CONTINUED)

CALIFORNIA LAND TITLE ASSOCIATION
STANDARD COVERAGE POLICY (02-04-22)

EXCLUSIONS FROM COVERAGE

The following matters are excluded from the coverage of this policy, and the Company will not pay loss or damage, costs, attorneys' fees, or expenses that arise by reason of:

1. a. any law, ordinance, permit, or governmental regulation (including those relating to building and zoning) that restricts, regulates, prohibits, or relates to:
   i. the occupancy, use, or enjoyment of the Land;
   ii. the character, dimensions, or location of any improvement on the Land;
   iii. the subdivision of land; or
   iv. environmental remediation or protection.
   b. any governmental forfeiture, police, regulatory, or national security power.
   c. the effect of a violation or enforcement of any matter excluded under Exclusion 1.a. or 1.b.

   Exclusion 1 does not modify or limit the coverage provided under Covered Risk 5 or 6.
2. Any power of eminent domain. Exclusion 2 does not modify or limit the coverage provided under Covered Risk 7.
3. Any defect, lien, encumbrance, adverse claim, or other matter:
   a. created, suffered, assumed, or agreed to by the Insured Claimant;
   b. not Known to the Company, not recorded in the Public Records at the Date of Policy, but Known to the Insured Claimant and not disclosed in writing to the Company by the Insured Claimant prior to the date the Insured Claimant became an Insured under this policy;
   c. resulting in no loss or damage to the Insured Claimant;
   d. attaching or created subsequent to the Date of Policy (Exclusion 3.d. does not modify or limit the coverage provided under Covered Risk 9 or 10); or
   e. resulting in loss or damage that would not have been sustained if consideration sufficient to qualify the Insured named in Schedule A as a bona fide purchaser had been given for the Title at the Date of Policy.
4. Any claim, by reason of the operation of federal bankruptcy, state insolvency, or similar creditors' rights law, that the transaction vesting the Title as shown in Schedule A is a:
   a. fraudulent conveyance or fraudulent transfer;
   b. voidable transfer under the Uniform Voidable Transactions Act; or
   c. preferential transfer:
      i. to the extent the instrument of transfer vesting the Title as shown in Schedule A is not a transfer made as a contemporaneous exchange for new value; or
      ii. for any other reason not stated in Covered Risk 9.b.
5. Any claim of a PACA-PSA Trust. Exclusion 5 does not modify or limit the coverage provided under Covered Risk 8.
6. Any lien on the Title for real estate taxes or assessments imposed or collected by a governmental authority that becomes due and payable after the Date of Policy.

   Exclusion 6 does not modify or limit the coverage provided under Covered Risk 2.b.
7 Any discrepancy in the quantity of the area, square footage, or acreage of the Land or of any improvement to the Land.

EXCEPTIONS FROM COVERAGE

Some historical land records contain Discriminatory Covenants that are illegal and unenforceable by law. This policy treats any Discriminatory Covenant in a document referenced in Schedule B as if each Discriminatory Covenant is redacted, repudiated, removed, and not republished or recirculated. Only the remaining provisions of the document are excepted from coverage.

This policy does not insure against loss or damage and the Company will not pay costs, attorneys' fees, or expenses resulting from the terms and conditions of any lease or easement identified in Schedule A, and the following matters:

PART I

1. (a) Taxes or assessments that are not shown as existing liens by the records of any taxing authority that levies taxes or assessments on real property or by the Public Records; (b) proceedings by a public agency that may result in taxes or assessments, or notices of such proceedings, whether or not shown by the records of such agency or by the Public Records.
2. Any facts, rights, interests, or claims that are not shown by the Public Records at Date of Policy but that could be (a) ascertained by an inspection of the Land, or (b) asserted by persons or parties in possession of the Land.
3. Easements, liens or encumbrances, or claims thereof, not shown by the Public Records at Date of Policy.
4. Any encroachment, encumbrance, violation, variation, easement, or adverse circumstance affecting the Title that would be disclosed by an accurate and complete land survey of the Land and not shown by the Public Records at Date of Policy.
5. (a) Unpatented mining claims; (b) reservations or exceptions in patents or in Acts authorizing the issuance thereof; (c) water rights, claims or title to water, whether or not the matters excepted under (a), (b), or (c) are shown by the Public Records.
6. Any lien or right to a lien for services, labor, material or equipment unless such lien is shown by the Public Records at Date of Policy.
7. Any claim to (a) ownership of or rights to minerals and similar substances, including but not limited to ores, metals, coal, lignite, oil, gas, uranium, clay, rock, sand, and gravel located in, on, or under the Land or produced from the Land, whether such ownership or rights arise by lease, grant, exception, conveyance, reservation, or otherwise; and (b) any rights, privileges, immunities, rights of way, and easements associated therewith or appurtenant thereto, whether or not the interests or rights excepted in (a) or (b) appear in the Public Records or are shown in Schedule B.

PART II

(*Variable exceptions such as taxes, easements, CC&R's, etc., are inserted here*)

ATTACHMENT ONE
(CONTINUED)

CLTA/ALTA HOMEOWNER'S POLICY OF TITLE INSURANCE (7-01-21)
EXCLUSIONS FROM COVERAGE

The following matters are excluded from the coverage of this policy and We will not pay loss or damage, costs, attorneys' fees, or expenses that arise by reason of:

1. a. any law, ordinance, permit, or governmental regulation (including those relating to building and zoning) that restricts, regulates, prohibits, or relates to:
   i. the occupancy, use, or enjoyment of the Land;
   ii. the character, dimensions, or location of any improvement on the Land;
   iii. the subdivision of land; or
   iv. environmental remediation or protection.
   b. any governmental forfeiture, police, or regulatory, or national security power.
   c. the effect of a violation or enforcement of any matter excluded under Exclusion 1.a. or 1.b.

   Exclusion 1 does not modify or limit the coverage provided under Covered Risk 8.a., 14, 15, 16, 18, 19, 20, 23, or 27.
2. Any power to take the Land by condemnation. Exclusion 2 does not modify or limit the coverage provided under Covered Risk 17.
3. Any defect, lien, encumbrance, adverse claim, or other matter:
   a. created, suffered, assumed, or agreed to by You;
   b. not Known to Us, not recorded in the Public Records at the Date of Policy, but Known to You and not disclosed in writing to Us by You prior to the date You became an Insured under this policy;
   c. resulting in no loss or damage to You;
   d. attaching or created subsequent to the Date of Policy (Exclusion 3.d. does not modify or limit the coverage provided under Covered Risk 5, 8.f., 25, 26, 27, 28, or 32); or
   e. resulting in loss or damage that would not have been sustained if You paid consideration sufficient to qualify You as a bona fide purchaser of the Title at the Date of Policy.
4. Lack of a right:
   a. to any land outside the area specifically described and referred to in Item 3 of Schedule A; and
   b. in any street, road, avenue, alley, lane, right-of-way, body of water, or waterway that abut the Land.

   Exclusion 4 does not modify or limit the coverage provided under Covered Risk 11 or 21.
5. The failure of Your existing structures, or any portion of Your existing structures, to have been constructed before, on, or after the Date of Policy in accordance with applicable building codes. Exclusion 5 does not modify or limit the coverage provided under Covered Risk 14 or 15.
6. Any claim, by reason of the operation of federal bankruptcy, state insolvency, or similar creditors' rights law, that the transfer of the Title to You is a:
   a. fraudulent conveyance or fraudulent transfer;
   b. voidable transfer under the Uniform Voidable Transactions Act; or
   c. preferential transfer:
      i. to the extent the instrument of transfer vesting the Title as shown in Schedule A is not a transfer made as a contemporaneous exchange for new value; or
      ii. for any other reason not stated in Covered Risk 30.
7. Contamination, explosion, fire, flooding, vibration, fracturing, earthquake, or subsidence.
8. Negligence by a person or an entity exercising a right to extract or develop oil, gas, minerals, groundwater, or any other subsurface substance.
9. Any lien on Your Title for real estate taxes or assessments, imposed or collected by a governmental authority that becomes due and payable after the Date of Policy. Exclusion 9 does not modify or limit the coverage provided under Covered Risk 8.a or 27.
10. Any discrepancy in the quantity of the area, square footage, or acreage of the Land or of any improvement to the Land.

LIMITATIONS ON COVERED RISKS

Your insurance for the following Covered Risks is limited on the Owner's Coverage Statement as follows:

- For Covered Risk 16, 18, 19 and 21 Your Deductible Amount and Our Maximum Dollar Limit of Liability shown in Schedule A.

The deductible amounts and maximum dollar limits shown on Schedule A are as follows:

	Your Deductible Amount	Our Maximum Dollar Limit of Liability
Covered Risk 16:	1.00% of Policy Amount Shown in Schedule A or $2,500.00 (whichever is less)	$ 10,000.00
Covered Risk 18:	1.00% of Policy Amount Shown in Schedule A or $5,000.00 (whichever is less)	$ 25,000.00
Covered Risk 19:	1.00% of Policy Amount Shown in Schedule A or $5,000.00 (whichever is less)	$ 25,000.00
Covered Risk 21:	1.00% of Policy Amount Shown in Schedule A or $2,500.00 (whichever is less)	$ 5,000.00

ATTACHMENT ONE
(CONTINUED)

CLTA/ALTA HOMEOWNER'S POLICY OF TITLE INSURANCE (12-02-13)
EXCLUSIONS

In addition to the Exceptions in Schedule B, You are not insured against loss, costs, attorneys' fees, and expenses resulting from:

1. Governmental police power, and the existence or violation of those portions of any law or government regulation concerning:
   a. building;
   b. zoning;
   c. land use;
   d. improvements on the Land;
   e. land division; and
   f. environmental protection.

   This Exclusion does not limit the coverage described in Covered Risk 8.a., 14, 15, 16, 18, 19, 20, 23 or 27.
2. The failure of Your existing structures, or any part of them, to be constructed in accordance with applicable building codes. This Exclusion does not limit the coverage described in Covered Risk 14 or 15.
3. The right to take the Land by condemning it. This Exclusion does not limit the coverage described in Covered Risk 17.
4. Risks:
   a. that are created, allowed, or agreed to by You, whether or not they are recorded in the Public Records;
   b. that are Known to You at the Policy Date, but not to Us, unless they are recorded in the Public Records at the Policy Date;
   c. that result in no loss to You; or
   d. that first occur after the Policy Date - this does not limit the coverage described in Covered Risk 7, 8.e., 25, 26, 27 or 28.
5. Failure to pay value for Your Title.
6. Lack of a right:
   a. to any land outside the area specifically described and referred to in paragraph 3 of Schedule A; and
   b. in streets, alleys, or waterways that touch the Land.

   This Exclusion does not limit the coverage described in Covered Risk 11 or 21.
7. The transfer of the Title to You is invalid as a preferential transfer or as a fraudulent transfer or conveyance under federal bankruptcy, state insolvency, or similar creditors' rights laws.
8. Contamination, explosion, fire, flooding, vibration, fracturing, earthquake or subsidence.
9. Negligence by a person or an Entity exercising a right to extract or develop minerals, water, or any other substances.

LIMITATIONS ON COVERED RISKS

Your insurance for the following Covered Risks is limited on the Owner's Coverage Statement as follows:

- For Covered Risk 16, 18, 19 and 21, Your Deductible Amount and Our Maximum Dollar Limit of Liability shown in Schedule A.

The deductible amounts and maximum dollar limits shown on Schedule A are as follows:

	Your Deductible Amount	Our Maximum Dollar Limit of Liability
Covered Risk 16:	1.00% of Policy Amount Shown in Schedule A or $2,500.00 (whichever is less)	$ 10,000.00
Covered Risk 18:	1.00% of Policy Amount Shown in Schedule A or $5,000.00 (whichever is less)	$ 25,000.00
Covered Risk 19:	1.00% of Policy Amount Shown in Schedule A or $5,000.00 (whichever is less)	$ 25,000.00
Covered Risk 21:	1.00% of Policy Amount Shown in Schedule A or $2,500.00 (whichever is less)	$ 5,000.00

ATTACHMENT ONE
(CONTINUED)

ALTA OWNER'S POLICY (07-01-2021)

EXCLUSIONS FROM COVERAGE

The following matters are excluded from the coverage of this policy, and the Company will not pay loss or damage, costs, attorneys' fees, or expenses that arise by reason of:

1. a. any law, ordinance, permit, or governmental regulation (including those relating to building and zoning) that restricts, regulates, prohibits, or relates to:
   i. the occupancy, use, or enjoyment of the Land;
   ii. the character, dimensions, or location of any improvement on the Land;
   iii. the subdivision of land; or
   iv. environmental remediation or protection.
   b. any governmental forfeiture, police, regulatory, or national security power.
   c. the effect of a violation or enforcement of any matter excluded under Exclusion 1.a. or 1.b.

   Exclusion 1 does not modify or limit the coverage provided under Covered Risk 5 or 6.
2. Any power of eminent domain. Exclusion 2 does not modify or limit the coverage provided under Covered Risk 7.
3. Any defect, lien, encumbrance, adverse claim, or other matter:
   a. created, suffered, assumed, or agreed to by the Insured Claimant;
   b. not Known to the Company, not recorded in the Public Records at the Date of Policy, but Known to the Insured Claimant and not disclosed in writing to the Company by the Insured Claimant prior to the date the Insured Claimant became an Insured under this policy;
   c. resulting in no loss or damage to the Insured Claimant;
   d. attaching or created subsequent to the Date of Policy (Exclusion 3.d. does not modify or limit the coverage provided under Covered Risk 9 or 10); or
   e. resulting in loss or damage that would not have been sustained if consideration sufficient to qualify the Insured named in Schedule A as a bona fide purchaser had been given for the Title at the Date of Policy.
4. Any claim, by reason of the operation of federal bankruptcy, state insolvency, or similar creditors' rights law, that the transaction vesting the Title as shown in Schedule A is a:
   a. fraudulent conveyance or fraudulent transfer;
   b. voidable transfer under the Uniform Voidable Transactions Act; or
   c. preferential transfer:
      i. to the extent the instrument of transfer vesting the Title as shown in Schedule A is not a transfer made as a contemporaneous exchange for new value; or
      ii. for any other reason not stated in Covered Risk 9.b.
5. Any claim of a PACA-PSA Trust. Exclusion 5 does not modify or limit the coverage provided under Covered Risk 8.
6. Any lien on the Title for real estate taxes or assessments, imposed or collected by a governmental authority that becomes due and payable after the Date of Policy. Exclusion 6 does not modify or limit the coverage provided under Covered Risk 2.b.
7. Any discrepancy in the quantity of the area, square footage, or acreage of the Land or of any improvement to the Land.

EXCEPTIONS FROM COVERAGE

Some historical land records contain Discriminatory Covenants that are illegal and unenforceable by law. This policy treats any Discriminatory Covenant in a document referenced in Schedule B as if each Discriminatory Covenant is redacted, repudiated, removed, and not republished or recirculated. Only the remaining provisions of the document are excepted from coverage.

This policy does not insure against loss or damage and the Company will not pay costs, attorneys' fees, or expenses resulting from the terms and conditions of any lease or easement identified in Schedule A, and the following matters:

NOTE: The 2021 ALTA Owner's Policy may be issued to afford either Standard Coverage or Extended Coverage. In addition to variable exceptions such as taxes, easements, CC&R's, etc., the Exceptions from Coverage in a Standard Coverage policy will also include the Western Regional Standard Coverage Exceptions listed as 1 through 7 below:

1. (a) Taxes or assessments that are not shown as existing liens by the records of any taxing authority that levies taxes or assessments on real property or by the Public Records; (b) proceedings by a public agency that may result in taxes or assessments, or notices of such proceedings, whether or not shown by the records of such agency or by the Public Records.
2. Any facts, rights, interests, or claims that are not shown by the Public Records at Date of Policy but that could be (a) ascertained by an inspection of the Land or (b) asserted by persons or parties in possession of the Land.
3. Easements, liens or encumbrances, or claims thereof, not shown by the Public Records at Date of Policy.
4. Any encroachment, encumbrance, violation, variation, easement, or adverse circumstance affecting the Title that would be disclosed by an accurate and complete land survey of the Land and not shown by the Public Records at Date of Policy.
5. (a) Unpatented mining claims; (b) reservations or exceptions in patents or in Acts authorizing the issuance thereof; (c) water rights, claims or title to water, whether or not the matters excepted under (a), (b), or (c) are shown by the Public Records.
6. Any lien or right to a lien for services, labor, material or equipment unless such lien is shown by the Public Records at Date of Policy.
7. Any claim to (a) ownership of or rights to minerals and similar substances, including but not limited to ores, metals, coal, lignite, oil, gas, uranium, clay, rock, sand, and gravel located in, on, or under the Land or produced from the Land, whether such ownership or rights arise by lease, grant, exception, conveyance, reservation, or otherwise; and (b) any rights, privileges, immunities, rights of way, and easements associated therewith or appurtenant thereto, whether or not the interests or rights excepted in (a) or (b) appear in the Public Records or are shown in Schedule B.

ATTACHMENT ONE
(CONTINUED)

2006 ALTA OWNER'S POLICY (06-17-06)

EXCLUSIONS FROM COVERAGE

The following matters are expressly excluded from the coverage of this policy, and the Company will not pay loss or damage, costs, attorneys' fees, or expenses that arise by reason of:

1. (a) Any law, ordinance, permit, or governmental regulation (including those relating to building and zoning) restricting, regulating, prohibiting, or relating to
   (i) the occupancy, use, or enjoyment of the Land;
   (ii) the character, dimensions, or location of any improvement erected on the Land;
   (iii) the subdivision of land; or
   (iv) environmental protection;
   or the effect of any violation of these laws, ordinances, or governmental regulations. This Exclusion 1(a) does not modify or limit the coverage provided under Covered Risk 5.
   (b) Any governmental police power. This Exclusion 1(b) does not modify or limit the coverage provided under Covered Risk 6.
2. Rights of eminent domain. This Exclusion does not modify or limit the coverage provided under Covered Risk 7 or 8.
3. Defects, liens, encumbrances, adverse claims, or other matters
   (a) created, suffered, assumed, or agreed to by the Insured Claimant;
   (b) not Known to the Company, not recorded in the Public Records at Date of Policy, but Known to the Insured Claimant and not disclosed in writing to the Company by the Insured Claimant prior to the date the Insured Claimant became an Insured under this policy;
   (c) resulting in no loss or damage to the Insured Claimant;
   (d) attaching or created subsequent to Date of Policy (however, this does not modify or limit the coverage provided under Covered Risk 9 and 10); or
   (e) resulting in loss or damage that would not have been sustained if the Insured Claimant had paid value for the Title.
4. Any claim, by reason of the operation of federal bankruptcy, state insolvency, or similar creditors' rights laws, that the transaction vesting the Title as shown in Schedule A, is
   (a) a fraudulent conveyance or fraudulent transfer; or
   (b) a preferential transfer for any reason not stated in Covered Risk 9 of this policy.
5. Any lien on the Title for real estate taxes or assessments imposed by governmental authority and created or attaching between Date of Policy and the date of recording of the deed or other instrument of transfer in the Public Records that vests Title as shown in Schedule A.

EXCEPTIONS FROM COVERAGE

This policy does not insure against loss or damage, and the Company will not pay costs, attorneys' fees, or expenses that arise by reason of:

NOTE: The 2006 ALTA Owner's Policy may be issued to afford either Standard Coverage or Extended Coverage. In addition to variable exceptions such as taxes, easements, CC&R's, etc., the Exceptions from Coverage in a Standard Coverage policy will also include the Western Regional Standard Coverage Exceptions listed below as 1 through 7 below:

1. (a) Taxes or assessments that are not shown as existing liens by the records of any taxing authority that levies taxes or assessments on real property or by the Public Records; (b) proceedings by a public agency that may result in taxes or assessments, or notices of such proceedings, whether or not shown by the records of such agency or by the Public Records.
2. Any facts, rights, interests, or claims that are not shown by the Public Records at Date of Policy but that could be (a) ascertained by an inspection of the Land, or (b) asserted by persons or parties in possession of the Land.
3. Easements, liens or encumbrances, or claims thereof, not shown by the Public Records at Date of Policy.
4. Any encroachment, encumbrance, violation, variation, easement, or adverse circumstance affecting the Title that would be disclosed by an accurate and complete land survey of the Land and not shown by the Public Records at Date of Policy.
5. (a) Unpatented mining claims; (b) reservations or exceptions in patents or in Acts authorizing the issuance thereof; (c) water rights, claims or title to water, whether or not the matters excepted under (a), (b), or (c) are shown by the Public Records.
6. Any lien or right to a lien for services, labor, material or equipment unless such lien is shown by the Public Records at Date of Policy.]
7. Any claim to (a) ownership of or rights to minerals and similar substances, including but not limited to ores, metals, coal, lignite, oil, gas, uranium, clay, rock, sand, and gravel located in, on, or under the Land or produced from the Land, whether such ownership or rights arise by lease, grant, exception, conveyance, reservation, or otherwise; and (b) any rights, privileges, immunities, rights of way, and easements associated therewith or appurtenant thereto, whether or not the interests or rights excepted in (a) or (b) appear in the Public Records or are shown in Schedule B.

Notice of Available Discounts

Pursuant to Section 2355.3 in Title 10 of the California Code of Regulations Fidelity National Financial, Inc. and its subsidiaries ("FNF") must deliver a notice of each discount available under our current rate filing along with the delivery of escrow instructions, a preliminary report or commitment. Please be aware that the provision of this notice does not constitute a waiver of the consumer's right to be charged the filed rate. As such, your transaction may not qualify for the below discounts.

You are encouraged to discuss the applicability of one or more of the below discounts with a Company representative. These discounts are generally described below; consult the rate manual for a full description of the terms, conditions and requirements for such discount. These discounts only apply to transactions involving services rendered by the FNF Family of Companies. This notice only applies to transactions involving property improved with a one-to-four family residential dwelling.

Not all discounts are offered by every FNF Company. The discount will only be applicable to the FNF Company as indicated by the named discount.

FNF Underwritten Title Companies	Underwritten by FNF Underwriters
CTC - Chicago Title Company	CTIC - Chicago Title Insurance Company
CLTC - Commonwealth Land Title Company	CLTIC - Commonwealth Land Title Insurance Company
FNTC - Fidelity National Title Company of California	FNTIC - Fidelity National Title Insurance Company
FNTCCA - Fidelity National Title Company of California	FNTIC - Fidelity National Title Insurance Company
TICOR - Ticor Title Company of California	CTIC - Chicago Title Insurance Company
LTC - Lawyer's Title Company	CLTIC - Commonwealth Land Title Insurance Company
SLTC - ServiceLink Title Company	CTIC - Chicago Title Insurance Company

Available Discounts

DISASTER LOANS (CTIC, CLTIC, FNTIC)
The charge for a Lender's Policy (Standard or Extended coverage) covering the financing or refinancing by an owner of record, within twenty-four (24) months of the date of a declaration of a disaster area by the government of the United States or the State of California on any land located in said area, which was partially or totally destroyed in the disaster, will be fifty percent (50%) of the appropriate title insurance rate.

CHURCHES OR CHARITABLE NON-PROFIT ORGANIZATIONS (CTIC, FNTIC)
On properties used as a church or for charitable purposes within the scope of the normal activities of such entities, provided said charge is normally the church's obligation the charge for an owner's policy shall be fifty percent (50%) to seventy percent (70%) of the appropriate title insurance rate, depending on the type of coverage selected. The charge for a lender's policy shall be forty percent (40%) to fifty percent (50%) of the appropriate title insurance rate, depending on the type of coverage selected.

This map/plat is being furnished as an aid in locating the herein described Land in relation to adjoining streets, natural boundaries and other land, and is not a survey of the land depicted. Except to the extent a policy of title insurance is expressly modified by endorsement, if any, the Company does not insure dimensions, distances, location of easements, acreage or other matters shown thereon.

--- NOTE ---
This map is for Assessment purposes only. It is not to be construed as portraying legal ownership or divisions of land for purposes of zoning or subdivision law.

FRESNO CITY BLOCKS

Tax Rate Area
5-050
5-882

467-07

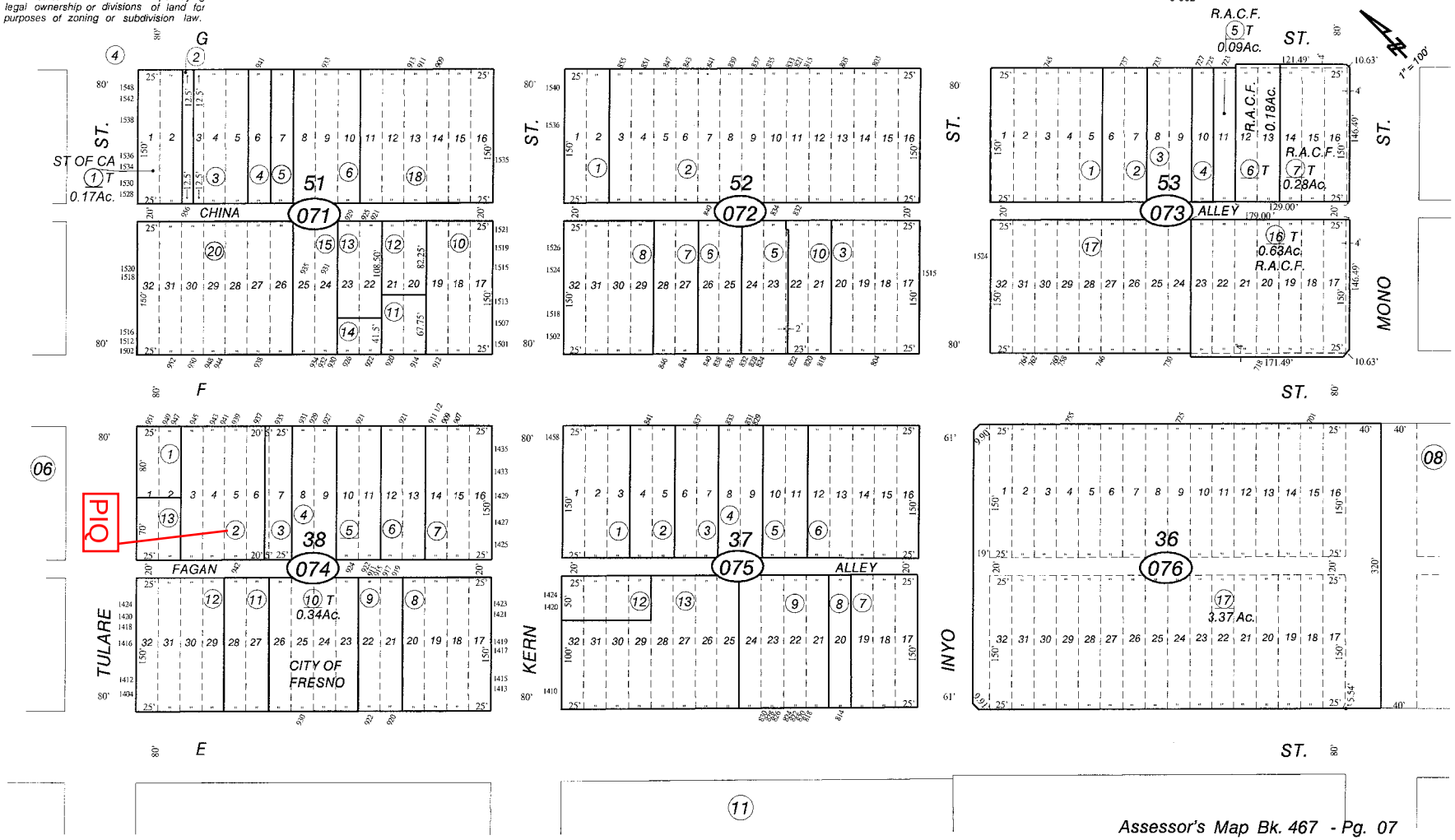

Assessor's Map Bk. 467 - Pg. 07
County of Fresno, Calif.

NOTE - Assessor's Block Numbers Shown in Ellipses.
Assessor's Parcel Numbers Shown in Circles.

H 9-30-2019 SH 20R

Krazan & ASSOCIATES, INC.

GEOTECHNICAL ENGINEERING • ENVIRONMENTAL ENGINEERING
CONSTRUCTION TESTING & INSPECTION

PHASE I ESA
PROPERTY OWNER QUESTIONNAIRE

Property Name: Peacock Hotel

Address/APN: 937-943 F Street & 942 Fagan Alley / 467-074-02

City/State/Zip: Fresno, CA 93706

Name: Yolanda Wong

Company: _____

Date: 07/25/23

Phone: 415 632 8819

Knowledge of Previous Owner(s) and Phone Number? No knowledge of previous owners

How are you associated with the subject site? Owner

How long have you been associated with the subject site? Since 2004

What is the subject site currently used for? Currently not in use

Are there structures on the subject site? **Yes** **No** How many? 2

Do you know of any previous structures on the subject site? **Yes** **No**
If so, describe uses. _____

Do you have knowledge of the presence of underground storage tanks (UST) or aboveground storage tanks (AST) being located on the subject property (current or historical)? **Yes** **No**
(If so, please provide info including number, size, contents, and locations.)

Currently: _____ Historically: _____

Do you know of any chemicals, hazardous materials and/or persistent pesticides/herbicides (such as DDT) being used, stored or discharged on the subject site? **Yes** **No**
If so, please list any chemicals / hazardous materials and their location(s). _____

Do you have any knowledge of imported soil on the subject property? **Yes** **No**
If so, please indicate the origin and location of the imported soil? _____

Do you know of any buried materials such as garbage dumps, burn pits or underground pipelines located on the subject site? **Yes** **No**
If so, please specify and indicate the location(s). _____

_____

_____

Do you know of any septic systems located on the subject property (current or historical)? **Yes** **No**
If so, how many currently? _____ If so, how many historically? _____

Do you know of any domestic or agricultural water wells located on the subject property (current or historical)? **Yes** **No**
If so, how many currently? _____ If so, how many historically? _____

Do you know of any dry wells located on the subject property (current or historical)? **Yes** **No**

Do you know of any environmental monitoring wells located on the subject property (current or historical)? **Yes** **No**

Do you know of any drainage or disposal ponds located on the subject property? **Yes** **No**

Is the subject property connected to municipal water and/or sewer systems? **Yes** **No**

Do you know of obvious indications pointing to the presence or likely presence of contamination of the subject property? **Yes** **No**
If so, please specify and indicate location. _____

_____

Do you have any concerns about adjacent property usage such as gasoline stations, industrial uses, or USTs/ASTs on adjacent properties? **Yes** **No**

Are you aware of any environmental cleanup liens against the subject property that are filled or recorded under federal, tribal, state, or local law? **Yes** **No**

Have there been any previous commercial and/or industrial (non-residential) tenants/occupants on the subject property or in on-site buildings? **Yes** **No**
If so, please list: _____

_____

Are you aware of any activity use limitations (AULs) such as engineering controls, land use restrictions, or institutional controls that are in place at the subject property and/or have been filed or recorded in a registry under federal, tribal, state, or local law? **Yes** **No**
If so, please specify. _____

_____

_____

Do you have specialized knowledge or experience related to the subject property or nearby properties? For example, are you involved in the same line of business as the current or former occupants of the subject property or an adjacent property so that you would have specialized knowledge of the chemicals and processes used by this type of business? **Yes** **No**
If so, please specify and briefly explain. _____

_____

_____

Does the purchase price being paid for the subject property reasonably reflect the fair market value of the subject property? **Yes** **No**

Do you know the past uses of the subject property? **Yes** **No**
If so, briefly explain. Residential leasing

_____

Do you have knowledge of the current or historical presence of vehicle repair-related features (i.e. sumps, oil/water clarifiers, subsurface hydraulic vehicle hoists, etc.)? **Yes** **No**
If so, briefly explain. _____

_____

Do you know of specific chemicals that are present or once were present at the subject property?
Yes **No**
If so, briefly explain. _____

_____

Do you know of any spills or other chemical releases that have taken place at the subject property?
Yes **No**
If so, briefly explain. _____

_____

Are you aware of, or have you been notified of, any contamination issues to soil or groundwater either at the subject property or in the vicinity of the subject site? **Yes** **No**
If so, briefly explain. _____

_____

What is the reason for preparation of this Phase I ESA? (Property purchase/sale; bank loan; proposed development, etc.) Owners live to far to manage the property.

_____

If purchase price has been established, does it reasonably reflect fair market value? Yes

Are there any proposed changes in the uses of the subject site? **Yes** **No**
If so, please specify. _____

Name: Yolanda Wong (Please Print) Date: 07/25/2023

Signature: _____

PHASE I ESA
PROPERTY USER QUESTIONNAIRE

Property Name:_____

Address/APN: 937-943 F Street and 942 Fagen Alley/APN: 467-074-02

City/State/Zip: Fresno, CA 93706

Respondent Information:

Name: Keng Lee

Company: City of Fresno

Date: July 25, 2023

Phone: 559-621-8050

Introduction

"In order to qualify for one of the *Landowner Liability Protections (LLPs)* offered by the Small Business Liability Relief and Brownfield Revitalization Act of 2001 (the 'Brownfields Amendments'), the *user* must provide the following inquiries required by 40 CFR §§ 312.25, 312.28, 312.29, 312.30 and 312.31. The *user* should provide the following information (if available) to the environmental professional. Failure to provide this information could result in a determination that '*all appropriate inquiry*' is not complete." - American Society for Testing and Materials (ASTM) E1527-21 Appendix X3. User Questionnaire

1. Are you aware of any environmental cleanup liens against the subject site that are filed or recorded under federal, tribal, state, or local law?

I have not reviewed the records and do not know if there are any filed or recorded environmental liens.

2. Are you aware of any activity use limitations (AULs) such as engineering controls, land use restrictions, or institutional controls that are in place at the subject site and/or have been filed or recorded in a registry under federal, tribal, state, or local law?

I have not reviewed the records and do not know if there are any field/recorded AULs or any AULs in place at the site.

3. As the user of the Phase I Environmental Site Assessment (ESA), do you have any specialized knowledge or experience related to the subject site or nearby properties? For example, are you involved in the same line of business as the current or former occupants of the subject site or an adjacent property so that you would have specialized knowledge of the chemicals and processes used by this type of business?

No, I do not have any specialized knowledge and/or experience related to the property or nearby properties.

4. Does the purchase price being paid for the subject site reasonably reflect the fair market value of the subject site? **Yes** **No**

A. If you conclude that there is a difference, have you considered whether the lower purchase price is because contamination is known or believed to be present at the subject site?

5. Are you aware of commonly known or reasonably ascertainable information about the subject site that would help the environmental professional to identify conditions indicative of releases or threatened releases? For example:

A. Do you know the past uses of the subject site? If so, briefly explain.

I do not know.

B. Do you know of specific chemicals that are present or once were present at the subject site? If so, briefly explain.

I do not know.

C. Do you know of spills or other chemical releases that have taken place at the subject site? If so, briefly explain.

I do not know.

D. Do you know of any environmental cleanups that have taken place at the subject site? If so, briefly explain.

I do not know.

6. As the user of the Phase I ESA, based on your knowledge and experience related to the subject site, are there any obvious indicators that point to the presence or likely presence of contamination at the subject site?

No, I do not know and/or do not have any experience with any obvious indicators that point to the presence or likely presence of contamination at the property or adjoining properties.

7. What is the reason for preparation of this Phase I ESA? (Property purchase/sale; bank loan; proposed development; etc.)

Purchase, demo, and construction of permanent affordable housing.

I, the user of this Phase I ESA (or authorized representative of the User), do hereby attest that I have carefully considered the questions herein and have presented answers to the best of my knowledge and ability based upon the Responsibilities of the User as required within ASTM E1527-21 guidance.

Name Keng Lee Date July 25, 2023
(Please Print)

Signature Keng Lee

Appendix C

Peacock Building
937-945 F Street
Fresno, CA 93706

Inquiry Number: 7372118.2s
June 25, 2023

The EDR Radius Map™ Report with GeoCheck®

6 Armstrong Road, 4th floor
Shelton, CT 06484
Toll Free: 800.352.0050
www.edrnet.com

TABLE OF CONTENTS

SECTION	PAGE
Executive Summary	ES1
Overview Map	2
Detail Map	3
Map Findings Summary	4
Map Findings	9
Orphan Summary	482
Government Records Searched/Data Currency Tracking	GR-1

GEOCHECK ADDENDUM

Physical Setting Source Addendum	A-1
Physical Setting Source Summary	A-2
Physical Setting SSURGO Soil Map	A-5
Physical Setting Source Map	A-11
Physical Setting Source Map Findings	A-13
Physical Setting Source Records Searched	PSGR-1

Thank you for your business.
Please contact EDR at 1-800-352-0050
with any questions or comments.

Disclaimer - Copyright and Trademark Notice

This Report contains certain information obtained from a variety of public and other sources reasonably available to Environmental Data Resources, LLC. It cannot be concluded from this Report that coverage information for the target and surrounding properties does not exist from other sources. This Report is provided on an "AS IS", "AS AVAILABLE" basis. **NO WARRANTY EXPRESS OR IMPLIED IS MADE WHATSOEVER IN CONNECTION WITH THIS REPORT. ENVIRONMENTAL DATA RESOURCES, LLC AND ITS SUBSIDIARIES, AFFILIATES AND THIRD PARTY SUPPLIERS DISCLAIM ALL WARRANTIES, OF ANY KIND OR NATURE, EXPRESS OR IMPLIED, ARISING OUT OF OR RELATED TO THIS REPORT OR ANY OF THE DATA AND INFORMATION PROVIDED IN THIS REPORT, INCLUDING WITHOUT LIMITATION, ANY WARRANTIES REGARDING ACCURACY, QUALITY, CORRECTNESS, COMPLETENESS, COMPREHENSIVENESS, SUITABILITY, MERCHANTABILITY, FITNESS FOR A PARTICULAR PURPOSE, TITLE, NON-INFRINGEMENT, MISAPPROPRIATION, OR OTHERWISE. ALL RISK IS ASSUMED BY THE USER. IN NO EVENT SHALL ENVIRONMENTAL DATA RESOURCES, LLC OR ITS SUBSIDIARIES, AFFILIATES OR THIRD PARTY SUPPLIERS BE LIABLE TO ANYONE FOR ANY DIRECT, INCIDENTAL, INDIRECT, SPECIAL, CONSEQUENTIAL OR OTHER DAMAGES OF ANY TYPE OR KIND (INCLUDING BUT NOT LIMITED TO LOSS OF PROFITS, LOSS OF USE, OR LOSS OF DATA) INFORMATION PROVIDED IN THIS REPORT.** Any analyses, estimates, ratings, environmental risk levels, or risk codes provided in this Report are provided for illustrative purposes only, and are not intended to provide, nor should they be interpreted as providing any facts regarding, or prediction or forecast of, any environmental risk for any property. Only an assessment performed by a qualified environmental professional can provide findings, opinions or conclusions regarding the environmental risk or conditions in, on or at any property.

Copyright 2023 by Environmental Data Resources, LLC. All rights reserved. Reproduction in any media or format, in whole or in part, of any report or map of Environmental Data Resources, LLC, or its affiliates, is prohibited without prior written permission.

EDR and its logos (including Sanborn and Sanborn Map) are trademarks of Environmental Data Resources, LLC or its affiliates. All other trademarks used herein are the property of their respective owners.

EXECUTIVE SUMMARY

A search of available environmental records was conducted by Environmental Data Resources, Inc (EDR). The report was designed to assist parties seeking to meet the search requirements of EPA's Standards and Practices for All Appropriate Inquiries (40 CFR Part 312), the ASTM Standard Practice for Environmental Site Assessments (E1527 - 21), the ASTM Standard Practice for Environmental Site Assessments for Forestland or Rural Property (E2247 - 16), the ASTM Standard Practice for Limited Environmental Due Diligence: Transaction Screen Process (E1528 - 22) or custom requirements developed for the evaluation of environmental risk associated with a parcel of real estate.

TARGET PROPERTY INFORMATION

ADDRESS

937-945 F STREET
FRESNO, CA 93706

COORDINATES

Latitude (North):	36.7299820 - 36˚ 43' 47.93''
Longitude (West):	119.7949390 - 119˚ 47' 41.78''
Universal Tranverse Mercator:	Zone 11
UTM X (Meters):	250406.3
UTM Y (Meters):	4068359.0
Elevation:	288 ft. above sea level

USGS TOPOGRAPHIC MAP ASSOCIATED WITH TARGET PROPERTY

Target Property Map:	12012169 FRESNO SOUTH, CA
Version Date:	2018

AERIAL PHOTOGRAPHY IN THIS REPORT

Portions of Photo from:	20140619
Source:	USDA

MAPPED SITES SUMMARY

Target Property Address:
937-945 F STREET
FRESNO, CA 93706

Click on Map ID to see full detail.

MAP ID	SITE NAME	ADDRESS	DATABASE ACRONYMS	RELATIVE ELEVATION	DIST (ft. & mi.) DIRECTION
A1	OKAMURA A	1436 TULARE ST	EDR Hist Cleaner	Higher	57, 0.011, WNW
B2	HO HO LAUNDROMAT	924 F ST	EDR Hist Cleaner	Higher	122, 0.023, East
A3	EL TENAMPA BAR	1507 TULARE ST	EDR Hist Cleaner	Higher	160, 0.030, NNE
B4	SUNRISE	913 F	EDR Hist Cleaner	Higher	166, 0.031, ESE
C5	KURATA UNION 76 SERV	1413 KERN ST.	EDR Hist Auto	Higher	252, 0.048, South
C6	KIM'S AUTO REPAIR	1413 KERN	CUPA Listings	Higher	252, 0.048, South
D7	DAVID SANTESTEBAN	975 EAST MINARETES A	RCRA NonGen / NLR	Lower	255, 0.048, SW
D8	DICK AVAKIAN	961 E LEAGUE	SWEEPS UST, CA FID UST	Higher	255, 0.048, SW
D9	DICK AVAKIAN	961 E LEAGUE	HIST UST	Higher	255, 0.048, SW
D10	RUDY S CLEANERS	961 E ST	EDR Hist Cleaner	Higher	255, 0.048, SW
D11	SERVICE CLEANERS	935 E ST	EDR Hist Cleaner	Higher	255, 0.048, SW
E12	WING CHONG	1024 F	EDR Hist Cleaner	Higher	295, 0.056, NNW
C13	LEGLER J E	1424 KERN	EDR Hist Cleaner	Higher	319, 0.060, SSE
C14	LEGLER JOHN	1440 KERN	EDR Hist Cleaner	Higher	348, 0.066, SE
C15	HOLLYWOOD TAILORS& C	1416 KERN	EDR Hist Cleaner	Higher	360, 0.068, SSE
C16	INOUYE THOS	1402 KERN	EDR Hist Auto	Higher	378, 0.072, SSE
F17	URIBE J E	949 G	EDR Hist Cleaner	Higher	389, 0.074, ENE
F18	MARANIAN AVEDIS	947 G	EDR Hist Cleaner	Higher	389, 0.074, ENE
G19	TAKEMOTO K	1502 KERN	EDR Hist Auto	Higher	392, 0.074, ESE
G20	DASHJIAN DAVID	1526 KERN	EDR Hist Cleaner	Higher	395, 0.075, ESE
H21	POWER SHELL	1021 E CHAP AVE	EDR Hist Auto	Lower	396, 0.075, West
F22	MATSUDI M	925 G	EDR Hist Cleaner	Higher	405, 0.077, ENE
E23	FORMER FRESNO 2 MANU	MARIPOSA STREET BETW	ENVIROSTOR, VCP	Lower	413, 0.078, NNW
E24	PG&E ENVIRONMENTAL R	1056 F ST	CUPA Listings	Lower	430, 0.081, NNW
E25	NEW CHINA SERVICE GA	1056 F	EDR Hist Auto	Lower	430, 0.081, NNW
F26	YAMOMOTO KAY	913 G	EDR Hist Cleaner	Higher	430, 0.081, ENE
F27	URIBE JOHN	903 G	EDR Hist Cleaner	Higher	459, 0.087, East
I28	LEE SING	1031 G	EDR Hist Cleaner	Higher	482, 0.091, NNE
E29	GRECO FRED	1069 F	EDR Hist Auto	Lower	500, 0.095, NW
H30	FRANKS SERVICE STATI	1060 E ST	SWEEPS UST	Lower	509, 0.096, WNW
H31	M&S SERVICE	1060 E. STREET	RCRA NonGen / NLR	Lower	509, 0.096, WNW
H32	FRANKS EXXON	1060 E ST	LUST, CERS	Lower	509, 0.096, WNW
H33	KURATA'S AUTOMOTIVE	1060 E ST	LUST, CUPA Listings	Lower	509, 0.096, WNW
H34	FRANKS EXXON	1060 E ST	CA FID UST, Cortese, HIST CORTESE	Lower	509, 0.096, WNW
H35	FRANK S EXXON SERVIC	1060 E ST	EDR Hist Auto	Lower	509, 0.096, WNW
H36	FRANK SERVICE	1060 E ST	HIST UST	Lower	509, 0.096, WNW
D37	NEW CHINA GARAGE	1342 TULARE ST	EDR Hist Auto	Lower	514, 0.097, WSW
D38	MARTINEZ BENJ	1341 TULARE ST	EDR Hist Cleaner	Lower	520, 0.098, WSW
I39	LEE HING	1049 G	EDR Hist Cleaner	Higher	529, 0.100, NNE

MAPPED SITES SUMMARY

Target Property Address:
937-945 F STREET
FRESNO, CA 93706

Click on Map ID to see full detail.

MAP ID	SITE NAME	ADDRESS	DATABASE ACRONYMS	RELATIVE ELEVATION	DIST (ft. & mi.) DIRECTION
F40	DEL MONTE FOODS PARK	1626 TULARE	LUST, Cortese, HIST CORTESE, CERS	Higher	553, 0.105, NE
E41	PG&E MANUFACTURED GA	BLOCK OF F, G, FRESN	ENVIROSTOR	Higher	566, 0.107, North
J42	PG&E FORMER FRESNO-2	MARIPOSA & F ST	RCRA NonGen / NLR	Lower	566, 0.107, NNW
I43	DEL MONTE	1625 TULARE	CUPA Listings, HIST CORTESE	Higher	572, 0.108, NNE
I44	YORKSHIRE DRIED FRUI	1625 TULARE ST	LUST, CUPA Listings, EMI, NPDES, CIWQS	Higher	572, 0.108, NNE
I45	YORKSHIRE DRIED FRUI	1625 TULARE STREET	RCRA-SQG, FINDS, ECHO	Higher	572, 0.108, NNE
I46	YORKSHIRE DRIED FRUI	1625 TULARE ST	LUST, Cortese, WDS, CERS	Higher	572, 0.108, NNE
J47	PG AND E MANUFACTURE	BLOCK OF F,G, FRESNO	EDR MGP	Higher	598, 0.113, NNW
48	MIYAOI Y	1338 TULARE ST	EDR Hist Cleaner	Lower	635, 0.120, WSW
J49	PG&E GAS PLANT FRESN	NW COR N THORNE AVE&	SEMS	Lower	650, 0.123, NNW
J50	FRESNO PG&E GAS PLAN	FRESNO & G, SW CORNE	CUPA Listings	Lower	650, 0.123, NNW
J51	PG & E FRESNO 2	FRESNO & TULARE STRE	SEMS	Lower	650, 0.123, NNW
J52	PG&E ENVIRONMENTAL R	1102 F ST	CUPA Listings	Lower	655, 0.124, NNW
K53	DIAZ ARCO	804 F ST	HIST UST	Higher	690, 0.131, SE
K54	FELIX AUTO MECHANIC	804 F ST	LUST, SWEEPS UST, Cortese, CERS	Higher	690, 0.131, SE
K55	FELIX AUTO MECHANIC	804 F ST	RCRA NonGen / NLR	Higher	690, 0.131, SE
K56	DIAZ ARLO	804 F	HIST UST	Higher	690, 0.131, SE
K57	FELIX AUTO MECHANIC	804 F ST	LUST, CA FID UST, CUPA Listings, HIST CORTESE	Higher	690, 0.131, SE
L58	JENSEN & PILEGARD	1111 G ST	HIST UST	Higher	779, 0.148, North
L59	JENSEN & PILEGARD	1111 G ST	CA FID UST	Higher	779, 0.148, North
L60	JENSEN & PILEGARD	1111 G ST	LUST, SWEEPS UST, HIST UST, Cortese, CUPA...	Higher	779, 0.148, North
L61	JENSEN & PILEGARD	1068 G ST	CUPA Listings	Higher	799, 0.151, North
M62	FRESNO FIRE TRAINING	1144 E ST	CUPA Listings	Lower	799, 0.151, WNW
M63	FIRE DEPARTMENT DRIL	1144 E STREET	HIST UST	Lower	799, 0.151, WNW
M64	FIRE DEPARTMENT DRIL	1144 "E" STREET	HIST UST	Lower	799, 0.151, WNW
J65	SANTIS INC	1142 F ST	HIST UST	Lower	813, 0.154, NNW
J66	PHIL'S AUTOMOTIVE CE	1142 F ST	CUPA Listings	Lower	813, 0.154, NNW
J67	FRESNO AUTO SERVICE	1142 F ST #C	CUPA Listings	Lower	813, 0.154, NNW
J68	SANTIS INC.	1142 F ST	SWEEPS UST, CA FID UST	Lower	813, 0.154, NNW
M69	FASANO SPAGHETTI	1133 E ST	CUPA Listings	Lower	819, 0.155, WNW
M70	WAYNE EVANS	1150 E MANAGA	SWEEPS UST, CA FID UST	Lower	827, 0.157, WNW
M71	WAYNE EVANS	1150 E MANAGA	HIST UST	Lower	827, 0.157, WNW
N72	TRIANGLE GRAIN CO.	808 G ST	SWEEPS UST, CA FID UST	Higher	872, 0.165, East
N73	CHRIS MATHYS PROPERT	808 G ST	CUPA Listings	Higher	872, 0.165, East
N74	TRIANGLE GRAIN CO	808 G ST	HIST UST	Higher	872, 0.165, East
L75	PG&E G STREET SUBSTA	1131 G STREET	HIST Cal-Sites	Higher	879, 0.166, NNW
L76	PG&E G STREET SUBSTA	1131 G	ENVIROSTOR, CPS-SLIC, VCP, CUPA Listings, HIST...	Higher	879, 0.166, NNW
K77	DANISH CREAMERY ASSO	755 F ST	HIST UST	Higher	916, 0.173, SE
K78	DANISH CREMERY ASSOC	755 F STREET	HIST UST	Higher	916, 0.173, SE

MAPPED SITES SUMMARY

Target Property Address:
937-945 F STREET
FRESNO, CA 93706

Click on Map ID to see full detail.

MAP ID	SITE NAME	ADDRESS	DATABASE ACRONYMS	RELATIVE ELEVATION	DIST (ft. & mi.) DIRECTION
K79	DANISH CREAMERY ASSO	755 F ST	SWEEPS UST, CHMIRS	Higher	916, 0.173, SE
K80	CALIFORNIA DAIRIES I	755 F ST	RCRA NonGen / NLR	Higher	916, 0.173, SE
K81	CALIFORNIA DAIRIES	755 F ST	CERS HAZ WASTE, CUPA Listings, CERS	Higher	916, 0.173, SE
K82	CALIFORNIA DAIRIES,	755 F STREET	RCRA NonGen / NLR	Higher	916, 0.173, SE
K83	CALIFORNIA DAIRIES	745 F ST	UST	Higher	938, 0.178, SE
L84	UNIVAR SOLUTIONS USA		PFAS ECHO	Higher	952, 0.180, NNW
O85	LIBERTY AUTO SERVICE	1008 C ST	CERS HAZ WASTE, SWEEPS UST, CA FID UST, CUPA...	Lower	956, 0.181, WSW
O86	LIBERTY AUTO	1008 C ST	HIST UST	Lower	956, 0.181, WSW
O87	LIBERTY AUTO SERVICE	1008 C ST	RCRA NonGen / NLR	Lower	956, 0.181, WSW
L88	UNIVAR SOLUTIONS USA	1152 G ST	HWP, HAZNET, HWTS	Higher	988, 0.187, North
L89	DUMITTRAS USED TIRE	1152 G ST	CUPA Listings	Higher	988, 0.187, North
L90	UNIVAR SOLUTIONS USA	1152 G STREET	SWEEPS UST, HIST UST, CA FID UST, RCRA NonGen /...	Higher	988, 0.187, North
L91	GOODGUYS TIRE WHOLES	1152 G ST	CUPA Listings	Higher	988, 0.187, North
L92	VAN WATERS AND ROGER	1152 G STREET	HIST UST	Higher	988, 0.187, North
L93	VAN WATERS & ROGERS	1152 G ST	CUPA Listings	Higher	988, 0.187, North
L94	UNIVAR USA INC.	1152 G ST	ENVIROSTOR	Higher	988, 0.187, North
L95	UNIVAR	1152 G ST	CPS-SLIC, CERS	Higher	988, 0.187, North
M96	LOUIE GENNUSO SERVIC	1350 FRESNO ST	CA FID UST	Lower	1015, 0.192, WNW
M97	GENNUSOS SERVICE	1350 FRESNO ST	HIST UST	Lower	1015, 0.192, WNW
M98	C-STORE CHEVRON STAT	1350 FRESNO ST	UST	Lower	1015, 0.192, WNW
M99	JOHNNY QUIK #183	1350 FRESNO ST	UST	Lower	1015, 0.192, WNW
M100	GENNUSO'S SERVICE ST	1350 FRESNO ST	LUST, CUPA Listings	Lower	1015, 0.192, WNW
M101	GENNUSO'S SERVICE ST	1350 FRESNO ST	LUST, CERS TANKS, Cortese, CUPA Listings, CERS	Lower	1015, 0.192, WNW
M102	CITY OF FRESNO FIRE	1420 FRESNO ST	RCRA NonGen / NLR	Lower	1018, 0.193, NW
M103	FIRE DEPARTMENT SHOP	1420 FRESNO ST	HIST UST	Lower	1018, 0.193, NW
M104	FIRE DEPARTMENT SHOP	1420 FRESNO ST	SWEEPS UST, HIST UST, CA FID UST	Lower	1018, 0.193, NW
M105	FIRE STATION NO 3	1406 FRESNO STREET	LUST, HIST UST, Cortese, CUPA Listings, CERS	Lower	1030, 0.195, NW
M106	FIRE STATION #3	1406 FRESNO STREET	LUST, Cortese, CERS	Lower	1030, 0.195, NW
107	CALIFORNIA AUTOMOTIV	730 F ST	CUPA Listings	Higher	1032, 0.195, SE
P108	CALIFORNIA DAIRIES,	755 F ST	SWEEPS UST, CA FID UST, EMI, WDS, CIWQS	Higher	1050, 0.199, SSE
P109	CALIFORNIA DAIRIES	745 E ST	CERS TANKS, CUPA Listings, CERS	Higher	1050, 0.199, SSE
P110	CALIFORNIA DAIRIES	745 E ST	UST	Higher	1050, 0.199, SSE
Q111	INDUSTRIAL PLATING C	733 G ST	RCRA-SQG, FINDS, ECHO, WDS, CIWQS	Higher	1080, 0.205, ESE
Q112	INDUSTRIAL PLATING	733 G ST	ENVIROSTOR, CERS HAZ WASTE, CUPA Listings, CERS	Higher	1080, 0.205, ESE
Q113	VALLEY METAL FINISHI	733 G STREET	RCRA NonGen / NLR	Higher	1080, 0.205, ESE
114	DOHS-FRESNO CO	FRESNO COUNTY	RCRA-SQG, FINDS, ECHO	Lower	1091, 0.207, WNW
R115	HOBBS PARSONS COMPAN	951 H ST	HIST UST	Higher	1097, 0.208, NE
R116	HOBBS PARSONS PRODUC	951 H ST	SWEEPS UST, CA FID UST	Higher	1097, 0.208, NE
R117	HOBBS PARSONS COMPAN	951 H STREET	HIST UST	Higher	1097, 0.208, NE

MAPPED SITES SUMMARY

Target Property Address:
937-945 F STREET
FRESNO, CA 93706

Click on Map ID to see full detail.

MAP ID	SITE NAME	ADDRESS	DATABASE ACRONYMS	RELATIVE ELEVATION	DIST (ft. & mi.) DIRECTION
R118	HOBBS PARSON PRODUCE	951 H ST	CUPA Listings	Higher	1097, 0.208, NE
R119	FRESNO CITY FIRE DEP	911 H ST	CUPA Listings	Higher	1098, 0.208, NE
S120	GREYHOUND BUS DEPOT	1033 BROADWAY	CA FID UST, HIST CORTESE	Higher	1103, 0.209, NNE
S121	GREYHOUND BUS DEPOT	1033 BROADWAY	LUST, SWEEPS UST, Cortese, WDS, CERS	Higher	1103, 0.209, NNE
S122	GREYHOUND LINES INC-	1033 BROADWAY	HIST UST	Higher	1103, 0.209, NNE
Q123	INDUSTRIAL PLATING C		PFAS ECHO	Higher	1105, 0.209, ESE
Q124	VALLEY METAL FINISHI		PFAS ECHO	Higher	1105, 0.209, ESE
R125	CITY OF FRESNO	1800 TULARE ST	CUPA Listings, EMI, CERS	Higher	1133, 0.215, NE
S126	GREYHOUND LINES #891	1033 H ST	CUPA Listings, HAZNET, HWTS	Higher	1142, 0.216, NNE
S127	GREYHOUND LINES, INC	1033 H STREET	RCRA NonGen / NLR	Higher	1142, 0.216, NNE
T128	CHIHUAHUA INC	1435 FRESNO ST	CUPA Listings, HAZNET, HWTS	Lower	1145, 0.217, NW
U129	WENDY'S #429	1140 C ST	CUPA Listings	Lower	1264, 0.239, West
V130	CITY OF FRESNO	844 BROADWAY	CUPA Listings	Higher	1269, 0.240, ENE
131	CITY OF FRESNO	1123-1109 TULARE ST	RCRA NonGen / NLR	Lower	1304, 0.247, WSW
T132	KARL R. SCHARER	1250 E CLAYTON	SWEEPS UST, HIST UST, CA FID UST	Lower	1312, 0.248, NW
U133	SHELL SERVICE STATIO	1212 FRESNO	RCRA-SQG, FINDS, ECHO	Lower	1317, 0.249, West
U134	JESSE RUELAS	1212 FRESNO ST	HIST UST	Lower	1317, 0.249, West
U135	SHELL	1212 FRESNO ST	LUST	Lower	1317, 0.249, West
U136	ARCO AM/PM	1212 FRESNO ST	UST	Lower	1317, 0.249, West
U137	QUICK 'N' E-Z SHELL	1212 FRESNO ST	UST	Lower	1317, 0.249, West
U138	SHELL	1212 FRESNO	CERS TANKS, HAZNET, CERS, HWTS	Lower	1317, 0.249, West
U139	FRESNO SHELL	1212 FRESNO ST	CA FID UST	Lower	1317, 0.249, West
U140	SHELL	1212 FRESNO ST	LUST, Cortese, CUPA Listings, EMI, HIST CORTESE,...	Lower	1317, 0.249, West
V141	PARCELS 467-04-20ST,	801 H STREET	US BROWNFIELDS	Higher	1339, 0.254, East
U142	SECOR INTERNATIONAL	1160 FRESNO ST	LUST, Cortese, EMI, HIST CORTESE, CERS	Lower	1496, 0.283, West
U143	CHEVRON #9-4374	1160 FRESNO ST	LUST, CUPA Listings	Lower	1496, 0.283, West
W144	ABANDONED S/S	655 G	LUST, Cortese, CUPA Listings, HIST CORTESE, CERS	Higher	1535, 0.291, ESE
W145	ABANDONED GAS STATIO	655 G STREET	US BROWNFIELDS, FINDS	Higher	1535, 0.291, ESE
146	735 H STREET	735 H STREET	US BROWNFIELDS, FINDS	Higher	1550, 0.294, East
147	BLUES AUTO	620 F ST	LUST, SWEEPS UST, Cortese, HIST CORTESE, CERS	Higher	1578, 0.299, SE
X148	CURRIE BROTHERS INC	1147 FRESNO ST	LUST, SWEEPS UST, HIST UST, CA FID UST, Cortese,...	Lower	1605, 0.304, West
X149	FORMER EXXON	1147 FRESNO ST	LUST, CUPA Listings	Lower	1605, 0.304, West
W150	TRINI'S BEACON	603 G ST	LUST, UST, Cortese	Higher	1687, 0.320, SE
W151	TRINI'S BEACON	603 G ST	LUST, CUPA Listings, HIST CORTESE	Higher	1687, 0.320, SE
Y152	BROADWAY FURNITURE	755 BROADWAY	LUST, Cortese, CUPA Listings, CERS	Higher	1734, 0.328, East
Y153	BROADWAY FURNITURE P	755 BROADWAY	LUST	Higher	1734, 0.328, East
X154	RITE AID #6295	1101 FRESNO ST	LUST, CERS HAZ WASTE, HAZNET, HWTS	Lower	1752, 0.332, West
X155	LOOK SELF SERVE	1101 FRESNO	LUST, Cortese, HIST CORTESE, CERS	Lower	1752, 0.332, West
156	PARCEL 466-214-17T	1258 BROADWAY; 1821	US BROWNFIELDS, FINDS	Higher	1783, 0.338, North

MAPPED SITES SUMMARY

Target Property Address:
937-945 F STREET
FRESNO, CA 93706

Click on Map ID to see full detail.

MAP ID	SITE NAME	ADDRESS	DATABASE ACRONYMS	RELATIVE ELEVATION	DIST (ft. & mi.) DIRECTION
Z157	FORMER LAMOURE'S CLE	1304 G STREET	CPS-SLIC	Lower	1789, 0.339, NNW
Z158	G STREET LAMOURE'S F	1304 G STREET	Cortese	Lower	1789, 0.339, NNW
Y159	COMMERCIAL BUILDING	721 BROADWAY	US BROWNFIELDS	Higher	1801, 0.341, East
AA160	UNOCAL	1060 FRESNO ST	LUST, CUPA Listings	Lower	1821, 0.345, West
AA161	UNOCAL #4987	1060 FRESNO ST	LUST, Cortese, HIST CORTESE, CERS	Lower	1821, 0.345, West
162	540 F STREET, FRESNO	540 F ST.	US BROWNFIELDS	Higher	1942, 0.368, SE
AB163	PARCEL 468-282-23T	829 FULTON STREET (F	US BROWNFIELDS, FINDS	Higher	1951, 0.370, ENE
AC164	ACE SERVICE INC.	BROADWAY & VENTURA	Notify 65	Higher	2016, 0.382, East
AB165	WILSHIRE PAINT CO	701 & 712 FULTON ST	SEMS-ARCHIVE	Higher	2083, 0.395, ENE
AD166	DUNAVANT ENTERPRISES	1410 F ST	LUST, SWEEPS UST, HIST CORTESE, CERS	Lower	2173, 0.412, NW
AD167	DUNAVANT W B CO	1410 F ST	LUST, CA FID UST, Cortese	Lower	2173, 0.412, NW
AE168	ARCHIVES RECORD STOR	742 FULTON ST	LUST, Cortese, CUPA Listings	Higher	2184, 0.414, ENE
AE169	ARCHIVES RECORD STOR	742 FULTON ST	LUST, SWEEPS UST, CA FID UST, HIST CORTESE, CERS	Higher	2184, 0.414, ENE
AC170	AMERICAN & FOREIGN P	603 BROADWAY	US BROWNFIELDS, FINDS	Higher	2198, 0.416, East
AC171	GEORGES AUTO CARE &	603 BROADWAY	LUST, SWEEPS UST, Cortese, CUPA Listings, CERS,...	Higher	2198, 0.416, East
AE172	MORRIS P. KIRK & SON	736-742 FULTON ST.	ENVIROSTOR	Higher	2212, 0.419, ENE
173	BEDROSIAN TRUCK SERV	1454 G ST	LUST, Cortese, CUPA Listings, CERS	Higher	2411, 0.457, NNW
AF174	ACE TRANS-STATE TIRE	565 BROADWAY	LUST, Cortese, CUPA Listings	Higher	2450, 0.464, East
AF175	ACE S/S	565 BROADWAY	HIST CORTESE	Higher	2450, 0.464, East
AF176	ACE TRANS-STATE TIRE	565 BROADWAY	LUST, CERS	Higher	2450, 0.464, East
AG177	TUTELIAN & COMPANY	812 VAN NESS AVE	LUST, Cortese, CUPA Listings, CERS	Higher	2453, 0.465, ENE
178	PARCEL 466-206-50T	1900 TUOLUMNE STREET	US BROWNFIELDS, FINDS	Higher	2531, 0.479, North
AG179	PARKING LOT	750 VAN NESS AVE	LUST, CUPA Listings	Higher	2545, 0.482, ENE
AG180	VAN NESS & INYO PARK	750 VAN NESS AVE	LUST, SWEEPS UST, CA FID UST, Cortese, HIST...	Higher	2545, 0.482, ENE
181	S & J MINI MART	476 H	LUST, Cortese, CUPA Listings, HIST CORTESE, CERS	Higher	2611, 0.495, ESE
182	DILL ELDON PLATING &	1516 H ST	ENVIROSTOR, CUPA Listings, HIST CORTESE	Lower	2904, 0.550, NNW
AH183	FRESNO COUNTY EMPLOY	2211 MERCED STREET	CA BOND EXP. PLAN	Higher	3305, 0.626, NNE
AH184	FRESNO COUNTY EMPLOY	2211 MERCED STREET	ENVIROSTOR, LUST, CUPA Listings	Higher	3305, 0.626, NNE
185	CITY OF FRESNO	1802 E CALIFORNIA AV	ENVIROSTOR, EMI	Lower	3334, 0.631, SSE
186	SOURCEONE HEATHCARE	223 BROADWAY	SWEEPS UST, HIST UST, CA FID UST, FINDS, CUPA...	Higher	3738, 0.708, ESE
187	SAN JOAQUIN VALLEY G	HIGHWAY 99 AND HIGHW	ENVIROSTOR	Lower	4436, 0.840, SE
188	COMMERCIAL ELECTRO P	1937 S. CHERRY AVENU	ENVIROSTOR	Higher	4633, 0.877, ESE
189	11-ACRE BALL FIELD	FLORENCE AVENUE/LEE	ENVIROSTOR, SCH	Lower	5073, 0.961, SSW

EXECUTIVE SUMMARY

TARGET PROPERTY SEARCH RESULTS

The target property was not listed in any of the databases searched by EDR.

DATABASES WITH NO MAPPED SITES

No mapped sites were found in EDR's search of available ("reasonably ascertainable ") government records either on the target property or within the search radius around the target property for the following databases:

STANDARD ENVIRONMENTAL RECORDS

Lists of Federal NPL (Superfund) sites

NPL ..... National Priority List
Proposed NPL ..... Proposed National Priority List Sites
NPL LIENS ..... Federal Superfund Liens

Lists of Federal Delisted NPL sites

Delisted NPL ..... National Priority List Deletions

Lists of Federal sites subject to CERCLA removals and CERCLA orders

FEDERAL FACILITY ..... Federal Facility Site Information listing

Lists of Federal RCRA facilities undergoing Corrective Action

CORRACTS ..... Corrective Action Report

Lists of Federal RCRA TSD facilities

RCRA-TSDF ..... RCRA - Treatment, Storage and Disposal

Lists of Federal RCRA generators

RCRA-LQG ..... RCRA - Large Quantity Generators
RCRA-VSQG ..... RCRA - Very Small Quantity Generators (Formerly Conditionally Exempt Small Quantity Generators)

Federal institutional controls / engineering controls registries

LUCIS ..... Land Use Control Information System
US ENG CONTROLS ..... Engineering Controls Sites List
US INST CONTROLS ..... Institutional Controls Sites List

Federal ERNS list

ERNS ..... Emergency Response Notification System

EXECUTIVE SUMMARY

Lists of state- and tribal (Superfund) equivalent sites

RESPONSE..... State Response Sites

Lists of state and tribal landfills and solid waste disposal facilities

SWF/LF..... Solid Waste Information System

Lists of state and tribal leaking storage tanks

INDIAN LUST..... Leaking Underground Storage Tanks on Indian Land

Lists of state and tribal registered storage tanks

FEMA UST..... Underground Storage Tank Listing
AST..... Aboveground Petroleum Storage Tank Facilities
INDIAN UST..... Underground Storage Tanks on Indian Land

Lists of state and tribal voluntary cleanup sites

INDIAN VCP..... Voluntary Cleanup Priority Listing

Lists of state and tribal brownfield sites

BROWNFIELDS..... Considered Brownfieds Sites Listing

ADDITIONAL ENVIRONMENTAL RECORDS

Local Lists of Landfill / Solid Waste Disposal Sites

WMUDS/SWAT..... Waste Management Unit Database
SWRCY..... Recycler Database
HAULERS..... Registered Waste Tire Haulers Listing
INDIAN ODI..... Report on the Status of Open Dumps on Indian Lands
DEBRIS REGION 9..... Torres Martinez Reservation Illegal Dump Site Locations
ODI..... Open Dump Inventory
IHS OPEN DUMPS..... Open Dumps on Indian Land

Local Lists of Hazardous waste / Contaminated Sites

US HIST CDL..... Delisted National Clandestine Laboratory Register
SCH..... School Property Evaluation Program
CDL..... Clandestine Drug Labs
Toxic Pits..... Toxic Pits Cleanup Act Sites
US CDL..... National Clandestine Laboratory Register

Local Land Records

LIENS..... Environmental Liens Listing
LIENS 2..... CERCLA Lien Information
DEED..... Deed Restriction Listing

Records of Emergency Release Reports

HMIRS..... Hazardous Materials Information Reporting System

CHMIRS	California Hazardous Material Incident Report System
LDS	Land Disposal Sites Listing
MCS	Military Cleanup Sites Listing
SPILLS 90	SPILLS 90 data from FirstSearch

Other Ascertainable Records

FUDS	Formerly Used Defense Sites
DOD	Department of Defense Sites
SCRD DRYCLEANERS	State Coalition for Remediation of Drycleaners Listing
US FIN ASSUR	Financial Assurance Information
EPA WATCH LIST	EPA WATCH LIST
2020 COR ACTION	2020 Corrective Action Program List
TSCA	Toxic Substances Control Act
TRIS	Toxic Chemical Release Inventory System
SSTS	Section 7 Tracking Systems
ROD	Records Of Decision
RMP	Risk Management Plans
RAATS	RCRA Administrative Action Tracking System
PRP	Potentially Responsible Parties
PADS	PCB Activity Database System
ICIS	Integrated Compliance Information System
FTTS	FIFRA/ TSCA Tracking System - FIFRA (Federal Insecticide, Fungicide, & Rodenticide Act)/TSCA (Toxic Substances Control Act)
MLTS	Material Licensing Tracking System
COAL ASH DOE	Steam-Electric Plant Operation Data
COAL ASH EPA	Coal Combustion Residues Surface Impoundments List
PCB TRANSFORMER	PCB Transformer Registration Database
RADINFO	Radiation Information Database
HIST FTTS	FIFRA/TSCA Tracking System Administrative Case Listing
DOT OPS	Incident and Accident Data
CONSENT	Superfund (CERCLA) Consent Decrees
INDIAN RESERV	Indian Reservations
FUSRAP	Formerly Utilized Sites Remedial Action Program
UMTRA	Uranium Mill Tailings Sites
LEAD SMELTERS	Lead Smelter Sites
US AIRS	Aerometric Information Retrieval System Facility Subsystem
US MINES	Mines Master Index File
ABANDONED MINES	Abandoned Mines
FINDS	Facility Index System/Facility Registry System
ECHO	Enforcement & Compliance History Information
UXO	Unexploded Ordnance Sites
DOCKET HWC	Hazardous Waste Compliance Docket Listing
FUELS PROGRAM	EPA Fuels Program Registered Listing
PFAS NPL	Superfund Sites with PFAS Detections Information
PFAS FEDERAL SITES	Federal Sites PFAS Information
PFAS TSCA	PFAS Manufacture and Imports Information
PFAS RCRA MANIFEST	PFAS Transfers Identified In the RCRA Database Listing
PFAS ATSDR	PFAS Contamination Site Location Listing
PFAS WQP	Ambient Environmental Sampling for PFAS
PFAS NPDES	Clean Water Act Discharge Monitoring Information
PFAS ECHO FIRE TRAINING	Facilities in Industries that May Be Handling PFAS Listing
PFAS PART 139 AIRPORT	All Certified Part 139 Airports PFAS Information Listing
AQUEOUS FOAM NRC	Aqueous Foam Related Incidents Listing
PFAS	PFAS Contamination Site Location Listing

EXECUTIVE SUMMARY

AQUEOUS FOAM	Former Fire Training Facility Assessments Listing
DRYCLEANERS	Cleaner Facilities
EMI	Emissions Inventory Data
ENF	Enforcement Action Listing
Financial Assurance	Financial Assurance Information Listing
ICE	ICE
HWT	Registered Hazardous Waste Transporter Database
HAZNET	Facility and Manifest Data
MINES	Mines Site Location Listing
MWMP	Medical Waste Management Program Listing
NPDES	NPDES Permits Listing
PEST LIC	Pesticide Regulation Licenses Listing
PROC	Certified Processors Database
HAZMAT	Hazardous Material Facilities
UIC	UIC Listing
UIC GEO	UIC GEO (GEOTRACKER)
WASTEWATER PITS	Oil Wastewater Pits Listing
WDS	Waste Discharge System
WIP	Well Investigation Program Case List
MILITARY PRIV SITES	MILITARY PRIV SITES (GEOTRACKER)
PROJECT	PROJECT (GEOTRACKER)
WDR	Waste Discharge Requirements Listing
CIWQS	California Integrated Water Quality System
CERS	CERS
NON-CASE INFO	NON-CASE INFO (GEOTRACKER)
OTHER OIL GAS	OTHER OIL & GAS (GEOTRACKER)
PROD WATER PONDS	PROD WATER PONDS (GEOTRACKER)
SAMPLING POINT	SAMPLING POINT (GEOTRACKER)
WELL STIM PROJ	Well Stimulation Project (GEOTRACKER)
PFAS TRIS	List of PFAS Added to the TRI
MINES MRDS	Mineral Resources Data System
HWTS	Hazardous Waste Tracking System

EDR RECOVERED GOVERNMENT ARCHIVES

Exclusive Recovered Govt. Archives

RGA LF	Recovered Government Archive Solid Waste Facilities List
RGA LUST	Recovered Government Archive Leaking Underground Storage Tank

SURROUNDING SITES: SEARCH RESULTS

Surrounding sites were identified in the following databases.

Elevations have been determined from the USGS Digital Elevation Model and should be evaluated on a relative (not an absolute) basis. Relative elevation information between sites of close proximity should be field verified. Sites with an elevation equal to or higher than the target property have been differentiated below from sites with an elevation lower than the target property.
Page numbers and map identification numbers refer to the EDR Radius Map report where detailed data on individual sites can be reviewed.

Sites listed in ***bold italics*** are in multiple databases.

Unmappable (orphan) sites are not considered in the foregoing analysis.

EXECUTIVE SUMMARY

STANDARD ENVIRONMENTAL RECORDS

Lists of Federal sites subject to CERCLA removals and CERCLA orders

SEMS: SEMS (Superfund Enterprise Management System) tracks hazardous waste sites, potentially hazardous waste sites, and remedial activities performed in support of EPA's Superfund Program across the United States. The list was formerly know as CERCLIS, renamed to SEMS by the EPA in 2015. The list contains data on potentially hazardous waste sites that have been reported to the USEPA by states, municipalities, private companies and private persons, pursuant to Section 103 of the Comprehensive Environmental Response, Compensation, and Liability Act (CERCLA). This dataset also contains sites which are either proposed to or on the National Priorities List (NPL) and the sites which are in the screening and assessment phase for possible inclusion on the NPL.

A review of the SEMS list, as provided by EDR, and dated 04/26/2023 has revealed that there are 2 SEMS sites within approximately 0.5 miles of the target property.

Lower Elevation	Address	Direction / Distance	Map ID	Page
PG&E GAS PLANT FRESN Site ID: 0902397 EPA Id: CAD981415979	NW COR N THORNE AVE&	NNW 0 - 1/8 (0.123 mi.)	J49	62
PG & E FRESNO 2 Site ID: 0904605 EPA Id: CAD983650102	FRESNO & TULARE STRE	NNW 0 - 1/8 (0.123 mi.)	J51	64

Lists of Federal CERCLA sites with NFRAP

SEMS-ARCHIVE: SEMS-ARCHIVE (Superfund Enterprise Management System Archive) tracks sites that have no further interest under the Federal Superfund Program based on available information. The list was formerly known as the CERCLIS-NFRAP, renamed to SEMS ARCHIVE by the EPA in 2015. EPA may perform a minimal level of assessment work at a site while it is archived if site conditions change and/or new information becomes available. Archived sites have been removed and archived from the inventory of SEMS sites. Archived status indicates that, to the best of EPA's knowledge, assessment at a site has been completed and that EPA has determined no further steps will be taken to list the site on the National Priorities List (NPL), unless information indicates this decision was not appropriate or other considerations require a recommendation for listing at a later time. The decision does not necessarily mean that there is no hazard associated with a given site; it only means that. based upon available information, the location is not judged to be potential NPL site.

A review of the SEMS-ARCHIVE list, as provided by EDR, and dated 04/26/2023 has revealed that there is 1 SEMS-ARCHIVE site within approximately 0.5 miles of the target property.

Equal/Higher Elevation	Address	Direction / Distance	Map ID	Page
WILSHIRE PAINT CO Site ID: 0901265 EPA Id: CAD028211076	701 & 712 FULTON ST	ENE 1/4 - 1/2 (0.395 mi.)	AB165	413

EXECUTIVE SUMMARY

Lists of Federal RCRA generators

RCRA-SQG: RCRAInfo is EPA's comprehensive information system, providing access to data supporting the Resource Conservation and Recovery Act (RCRA) of 1976 and the Hazardous and Solid Waste Amendments (HSWA) of 1984. The database includes selective information on sites which generate, transport, store, treat and/or dispose of hazardous waste as defined by the Resource Conservation and Recovery Act (RCRA). Small quantity generators (SQGs) generate between 100 kg and 1,000 kg of hazardous waste per month.

A review of the RCRA-SQG list, as provided by EDR, and dated 03/06/2023 has revealed that there are 4 RCRA-SQG sites within approximately 0.25 miles of the target property.

Equal/Higher Elevation	Address	Direction / Distance	Map ID	Page
YORKSHIRE DRIED FRUI EPA ID:: CAD981397193	***1625 TULARE STREET***	***NNE 0 - 1/8 (0.108 mi.)***	***I45***	***57***
INDUSTRIAL PLATING C EPA ID:: CAD056183064	***733 G ST***	***ESE 1/8 - 1/4 (0.205 mi.)***	***Q111***	***232***

Lower Elevation	Address	Direction / Distance	Map ID	Page
DOHS-FRESNO CO EPA ID:: CAD981403843	***FRESNO COUNTY***	***WNW 1/8 - 1/4 (0.207 mi.)***	***114***	***243***
SHELL SERVICE STATIO EPA ID:: CAR000127258	***1212 FRESNO***	***W 1/8 - 1/4 (0.249 mi.)***	***U133***	***277***

Lists of state- and tribal hazardous waste facilities

ENVIROSTOR: The Department of Toxic Substances Control's (DTSC's) Site Mitigation and Brownfields Reuse Program's (SMBRP's) EnviroStor database identifes sites that have known contamination or sites for which there may be reasons to investigate further. The database includes the following site types: Federal Superfund sites (National Priorities List (NPL)); State Response, including Military Facilities and State Superfund; Voluntary Cleanup; and School sites. EnviroStor provides similar information to the information that was available in CalSites, and provides additional site information, including, but not limited to, identification of formerly-contaminated properties that have been released for reuse, properties where environmental deed restrictions have been recorded to prevent inappropriate land uses, and risk characterization information that is used to assess potential impacts to public health and the environment at contaminated sites.

A review of the ENVIROSTOR list, as provided by EDR, and dated 01/23/2023 has revealed that there are 12 ENVIROSTOR sites within approximately 1 mile of the target property.

Equal/Higher Elevation	Address	Direction / Distance	Map ID	Page
PG&E MANUFACTURED GA Facility Id: 10490095 Status: Inactive - Needs Evaluation	BLOCK OF F, G, FRESN	N 0 - 1/8 (0.107 mi.)	E41	43
PG&E G STREET SUBSTA Facility Id: 10490101 Status: Certified	***1131 G***	***NNW 1/8 - 1/4 (0.166 mi.)***	***L76***	***91***
UNIVAR USA INC. Facility Id: 80001397 Status: No Action Required	1152 G ST	N 1/8 - 1/4 (0.187 mi.)	L94	177
INDUSTRIAL PLATING	***733 G ST***	***ESE 1/8 - 1/4 (0.205 mi.)***	***Q112***	***237***

Facility Id: 10340009 Status: Refer: Other Agency				
MORRIS P. KIRK & SON Facility Id: 60002482 Status: No Action Required	736-742 FULTON ST.	ENE 1/4 - 1/2 (0.419 mi.)	AE172	434
FRESNO COUNTY EMPLOY Facility Id: 10550002 Status: Refer: RWQCB	***2211 MERCED STREET***	***NNE 1/2 - 1 (0.626 mi.)***	***AH184***	***464***
COMMERCIAL ELECTRO P Facility Id: 71002270 Status: No Action Required	1937 S. CHERRY AVENU	ESE 1/2 - 1 (0.877 mi.)	188	477

Lower Elevation	Address	Direction / Distance	Map ID	Page
FORMER FRESNO 2 MANU Facility Id: 60001247 Status: Active	***MARIPOSA STREET BETW***	***NNW 0 - 1/8 (0.078 mi.)***	***E23***	***18***
DILL ELDON PLATING & Facility Id: 10340007 Status: Refer: Other Agency	***1516 H ST***	***NNW 1/2 - 1 (0.550 mi.)***	***182***	***462***
CITY OF FRESNO Facility Id: 60003220 Status: Active	***1802 E CALIFORNIA AV***	***SSE 1/2 - 1 (0.631 mi.)***	***185***	***467***
SAN JOAQUIN VALLEY G Facility Id: 60002061 Status: Inactive - Needs Evaluation	HIGHWAY 99 AND HIGHW	SE 1/2 - 1 (0.840 mi.)	187	475
11-ACRE BALL FIELD Facility Id: 10000005 Status: No Action Required	***FLORENCE AVENUE/LEE***	***SSW 1/2 - 1 (0.961 mi.)***	***189***	***478***

Lists of state and tribal leaking storage tanks

LUST: Leaking Underground Storage Tank (LUST) Sites included in GeoTracker. GeoTracker is the Water Boards data management system for sites that impact, or have the potential to impact, water quality in California, with emphasis on groundwater.

A review of the LUST list, as provided by EDR, has revealed that there are 41 LUST sites within approximately 0.5 miles of the target property.

Equal/Higher Elevation	Address	Direction / Distance	Map ID	Page
DEL MONTE FOODS PARK Database: LUST REG 5, Date of Government Version: 07/01/2008 Database: LUST, Date of Government Version: 03/06/2023 Status: Completed - Case Closed Status: Case Closed Global Id: T0601900610	***1626 TULARE***	***NE 0 - 1/8 (0.105 mi.)***	***F40***	***40***
YORKSHIRE DRIED FRUI Database: LUST, Date of Government Version: 03/06/2023 Status: Completed - Case Closed	***1625 TULARE ST***	***NNE 0 - 1/8 (0.108 mi.)***	***I44***	***47***

Global Id: T0601900175

YORKSHIRE DRIED FRUI ***1625 TULARE ST*** ***NNE 0 - 1/8 (0.108 mi.)*** ***I46*** ***59***
Database: LUST REG 5, Date of Government Version: 07/01/2008
Status: Case Closed

FELIX AUTO MECHANIC ***804 F ST*** ***SE 1/8 - 1/4 (0.131 mi.)*** ***K54*** ***66***
Database: LUST REG 5, Date of Government Version: 07/01/2008
Status: Case Closed

FELIX AUTO MECHANIC ***804 F ST*** ***SE 1/8 - 1/4 (0.131 mi.)*** ***K57*** ***72***
Database: LUST, Date of Government Version: 03/06/2023
Status: Completed - Case Closed
Global Id: T0601900246

JENSEN & PILEGARD ***1111 G ST*** ***N 1/8 - 1/4 (0.148 mi.)*** ***L60*** ***76***
Database: LUST REG 5, Date of Government Version: 07/01/2008
Database: LUST, Date of Government Version: 03/06/2023
Status: Completed - Case Closed
Status: Case Closed
Global Id: T0601900068

GREYHOUND BUS DEPOT ***1033 BROADWAY*** ***NNE 1/8 - 1/4 (0.209 mi.)*** ***S121*** ***251***
Database: LUST REG 5, Date of Government Version: 07/01/2008
Database: LUST, Date of Government Version: 03/06/2023
Status: Completed - Case Closed
Status: Preliminary site assessment workplan submitted
Global Id: T0601900447

ABANDONED S/S ***655 G*** ***ESE 1/4 - 1/2 (0.291 mi.)*** ***W144*** ***330***
Database: LUST REG 5, Date of Government Version: 07/01/2008
Database: LUST, Date of Government Version: 03/06/2023
Status: Completed - Case Closed
Status: Pollution Characterization
Global Id: T0601900122

BLUES AUTO ***620 F ST*** ***SE 1/4 - 1/2 (0.299 mi.)*** ***147*** ***357***
Database: LUST REG 5, Date of Government Version: 07/01/2008
Database: LUST, Date of Government Version: 03/06/2023
Status: Completed - Case Closed
Status: Case Closed
Global Id: T0601900520

TRINI'S BEACON ***603 G ST*** ***SE 1/4 - 1/2 (0.320 mi.)*** ***W150*** ***365***
Database: LUST REG 5, Date of Government Version: 07/01/2008
Status: Leak being confirmed

TRINI'S BEACON ***603 G ST*** ***SE 1/4 - 1/2 (0.320 mi.)*** ***W151*** ***366***
Database: LUST, Date of Government Version: 03/06/2023
Status: Completed - Case Closed
Global Id: T0601900669

BROADWAY FURNITURE ***755 BROADWAY*** ***E 1/4 - 1/2 (0.328 mi.)*** ***Y152*** ***371***
Database: LUST, Date of Government Version: 03/06/2023
Status: Completed - Case Closed
Global Id: T0601989283

BROADWAY FURNITURE P 755 BROADWAY E 1/4 - 1/2 (0.328 mi.) Y153 374
Database: LUST REG 5, Date of Government Version: 07/01/2008
Status: Case Closed

ARCHIVES RECORD STOR ***742 FULTON ST*** ***ENE 1/4 - 1/2 (0.414 mi.)*** ***AE168*** ***418***
Database: LUST, Date of Government Version: 03/06/2023

Status: Completed - Case Closed
Global Id: T0601900385

ARCHIVES RECORD STOR ***742 FULTON ST*** ***ENE 1/4 - 1/2 (0.414 mi.)*** ***AE169*** ***423***
Database: LUST REG 5, Date of Government Version: 07/01/2008
Status: Leak being confirmed

GEORGES AUTO CARE & ***603 BROADWAY*** ***E 1/4 - 1/2 (0.416 mi.)*** ***AC171*** ***427***
Database: LUST, Date of Government Version: 03/06/2023
Status: Completed - Case Closed
Global Id: T10000006592

BEDROSIAN TRUCK SERV ***1454 G ST*** ***NNW 1/4 - 1/2 (0.457 mi.)*** ***173*** ***435***
Database: LUST, Date of Government Version: 03/06/2023
Status: Completed - Case Closed
Global Id: T10000002038

ACE TRANS-STATE TIRE ***565 BROADWAY*** ***E 1/4 - 1/2 (0.464 mi.)*** ***AF174*** ***442***
Database: LUST, Date of Government Version: 03/06/2023
Status: Completed - Case Closed
Global Id: T0601900030

ACE TRANS-STATE TIRE ***565 BROADWAY*** ***E 1/4 - 1/2 (0.464 mi.)*** ***AF176*** ***448***
Database: LUST REG 5, Date of Government Version: 07/01/2008
Status: Case Closed

TUTELIAN & COMPANY ***812 VAN NESS AVE*** ***ENE 1/4 - 1/2 (0.465 mi.)*** ***AG177*** ***449***
Database: LUST, Date of Government Version: 03/06/2023
Status: Completed - Case Closed
Global Id: T10000001303

PARKING LOT ***750 VAN NESS AVE*** ***ENE 1/4 - 1/2 (0.482 mi.)*** ***AG179*** ***455***
Database: LUST, Date of Government Version: 03/06/2023
Status: Completed - Case Closed
Global Id: T0601900053

VAN NESS & INYO PARK ***750 VAN NESS AVE*** ***ENE 1/4 - 1/2 (0.482 mi.)*** ***AG180*** ***457***
Database: LUST REG 5, Date of Government Version: 07/01/2008
Status: Case Closed

S & J MINI MART ***476 H*** ***ESE 1/4 - 1/2 (0.495 mi.)*** ***181*** ***459***
Database: LUST REG 5, Date of Government Version: 07/01/2008
Database: LUST, Date of Government Version: 03/06/2023
Status: Completed - Case Closed
Status: Case Closed
Global Id: T0601900473

Lower Elevation	Address	Direction / Distance	Map ID	Page
FRANKS EXXON	***1060 E ST***	***WNW 0 - 1/8 (0.096 mi.)***	***H32***	***34***
Database: LUST REG 5, Date of Government Version: 07/01/2008 Status: Case Closed				
KURATA'S AUTOMOTIVE	***1060 E ST***	***WNW 0 - 1/8 (0.096 mi.)***	***H33***	***34***
Database: LUST, Date of Government Version: 03/06/2023 Status: Completed - Case Closed Global Id: T0601900453				
GENNUSO'S SERVICE ST	***1350 FRESNO ST***	***WNW 1/8 - 1/4 (0.192 mi.)***	***M100***	***184***
Database: LUST, Date of Government Version: 03/06/2023 Status: Completed - Case Closed Global Id: T0601993694				
GENNUSO'S SERVICE ST	***1350 FRESNO ST***	***WNW 1/8 - 1/4 (0.192 mi.)***	***M101***	***190***
Database: LUST REG 5, Date of Government Version: 07/01/2008				

Status: Case Closed

FIRE STATION NO 3	***1406 FRESNO STREET***	***NW 1/8 - 1/4 (0.195 mi.)***	***M105***	***205***

Database: LUST, Date of Government Version: 03/06/2023
Status: Completed - Case Closed
Global Id: T10000005542

FIRE STATION #3	***1406 FRESNO STREET***	***NW 1/8 - 1/4 (0.195 mi.)***	***M106***	***210***

Database: LUST, Date of Government Version: 03/06/2023
Status: Completed - Case Closed
Global Id: T10000001756

SHELL	1212 FRESNO ST	W 1/8 - 1/4 (0.249 mi.)	U135	281

Database: LUST, Date of Government Version: 03/06/2023
Status: Completed - Case Closed
Global Id: T0601900716

SHELL	***1212 FRESNO ST***	***W 1/8 - 1/4 (0.249 mi.)***	***U140***	***300***

Database: LUST REG 5, Date of Government Version: 07/01/2008
Status: Case Closed

SECOR INTERNATIONAL	***1160 FRESNO ST***	***W 1/4 - 1/2 (0.283 mi.)***	***U142***	***310***

Database: LUST REG 5, Date of Government Version: 07/01/2008
Status: Remedial action (cleanup) Underway

CHEVRON #9-4374	***1160 FRESNO ST***	***W 1/4 - 1/2 (0.283 mi.)***	***U143***	***315***

Database: LUST, Date of Government Version: 03/06/2023
Status: Completed - Case Closed
Global Id: T0601900115

CURRIE BROTHERS INC	***1147 FRESNO ST***	***W 1/4 - 1/2 (0.304 mi.)***	***X148***	***360***

Database: LUST REG 5, Date of Government Version: 07/01/2008
Status: Case Closed

FORMER EXXON	***1147 FRESNO ST***	***W 1/4 - 1/2 (0.304 mi.)***	***X149***	***363***

Database: LUST, Date of Government Version: 03/06/2023
Status: Completed - Case Closed
Global Id: T0601900323

RITE AID #6295	***1101 FRESNO ST***	***W 1/4 - 1/2 (0.332 mi.)***	***X154***	***374***

Database: LUST, Date of Government Version: 03/06/2023
Status: Completed - Case Closed
Global Id: T0601900181

LOOK SELF SERVE	***1101 FRESNO***	***W 1/4 - 1/2 (0.332 mi.)***	***X155***	***389***

Database: LUST REG 5, Date of Government Version: 07/01/2008
Status: Case Closed

UNOCAL	***1060 FRESNO ST***	***W 1/4 - 1/2 (0.345 mi.)***	***AA160***	***398***

Database: LUST, Date of Government Version: 03/06/2023
Status: Completed - Case Closed
Global Id: T0601900304

UNOCAL #4987	***1060 FRESNO ST***	***W 1/4 - 1/2 (0.345 mi.)***	***AA161***	***400***

Database: LUST REG 5, Date of Government Version: 07/01/2008
Status: Case Closed

DUNAVANT ENTERPRISES	***1410 F ST***	***NW 1/4 - 1/2 (0.412 mi.)***	***AD166***	***414***

Database: LUST REG 5, Date of Government Version: 07/01/2008
Status: Case Closed

DUNAVANT W B CO	***1410 F ST***	***NW 1/4 - 1/2 (0.412 mi.)***	***AD167***	***415***

Database: LUST, Date of Government Version: 03/06/2023
Status: Completed - Case Closed

Global Id: T0601900443

CPS-SLIC: Cleanup Program Sites (CPS; also known as Site Cleanups [SC] and formerly known as Spills, Leaks, Investigations, and Cleanups [SLIC] sites) included in GeoTracker. GeoTracker is the Water Boards data management system for sites that impact, or have the potential to impact, water quality in California, with emphasis on groundwater.

A review of the CPS-SLIC list, as provided by EDR, has revealed that there are 3 CPS-SLIC sites within approximately 0.5 miles of the target property.

Equal/Higher Elevation	Address	Direction / Distance	Map ID	Page
PG&E G STREET SUBSTA	***1131 G***	***NNW 1/8 - 1/4 (0.166 mi.)***	***L76***	***91***
Database: CPS-SLIC, Date of Government Version: 03/06/2023 Facility Status: Completed - Case Closed Global Id: SLT5FT504525				
UNIVAR	***1152 G ST***	***N 1/8 - 1/4 (0.187 mi.)***	***L95***	***178***
Database: CPS-SLIC, Date of Government Version: 03/06/2023 Facility Status: Open - Verification Monitoring Global Id: SL185704255				

Lower Elevation	Address	Direction / Distance	Map ID	Page
FORMER LAMOURE'S CLE	1304 G STREET	NNW 1/4 - 1/2 (0.339 mi.)	Z157	393
Database: CPS-SLIC, Date of Government Version: 03/06/2023 Facility Status: Open - Remediation Global Id: T10000001875				

Lists of state and tribal registered storage tanks

UST: The Underground Storage Tank database contains registered USTs. USTs are regulated under Subtitle I of the Resource Conservation and Recovery Act (RCRA). The data come from the State Water Resources Control Board's Hazardous Substance Storage Container Database.

A review of the UST list, as provided by EDR, has revealed that there are 6 UST sites within approximately 0.25 miles of the target property.

Equal/Higher Elevation	Address	Direction / Distance	Map ID	Page
CALIFORNIA DAIRIES	745 F ST	SE 1/8 - 1/4 (0.178 mi.)	K83	117
Database: UST, Date of Government Version: 03/06/2023				
CALIFORNIA DAIRIES	745 E ST	SSE 1/8 - 1/4 (0.199 mi.)	P110	231
Database: UST, Date of Government Version: 03/06/2023 Facility Id: FA0267472				

Lower Elevation	Address	Direction / Distance	Map ID	Page
C-STORE CHEVRON STAT	1350 FRESNO ST	WNW 1/8 - 1/4 (0.192 mi.)	M98	181
Database: UST, Date of Government Version: 03/06/2023 Facility Id: FA0281634				
JOHNNY QUIK #183	1350 FRESNO ST	WNW 1/8 - 1/4 (0.192 mi.)	M99	182
Database: UST, Date of Government Version: 03/06/2023				

Facility Id: FA0281634				
ARCO AM/PM Database: UST, Date of Government Version: 03/06/2023 Facility Id: FA0273170	1212 FRESNO ST	W 1/8 - 1/4 (0.249 mi.)	U136	284
QUICK 'N' E-Z SHELL Database: UST, Date of Government Version: 03/06/2023 Facility Id: FA0273170	1212 FRESNO ST	W 1/8 - 1/4 (0.249 mi.)	U137	287

Lists of state and tribal voluntary cleanup sites

VCP: Contains low threat level properties with either confirmed or unconfirmed releases and the project proponents have request that DTSC oversee investigation and/or cleanup activities and have agreed to provide coverage for DTSC's costs.

A review of the VCP list, as provided by EDR, and dated 01/23/2023 has revealed that there are 2 VCP sites within approximately 0.5 miles of the target property.

Equal/Higher Elevation	Address	Direction / Distance	Map ID	Page
PG&E G STREET SUBSTA Status: Certified Facility Id: 10490101	***1131 G***	***NNW 1/8 - 1/4 (0.166 mi.)***	***L76***	***91***

Lower Elevation	Address	Direction / Distance	Map ID	Page
FORMER FRESNO 2 MANU Status: Active Facility Id: 60001247	***MARIPOSA STREET BETW***	***NNW 0 - 1/8 (0.078 mi.)***	***E23***	***18***

ADDITIONAL ENVIRONMENTAL RECORDS

Local Brownfield lists

US BROWNFIELDS: The EPA's listing of Brownfields properties from the Cleanups in My Community program, which provides information on Brownfields properties for which information is reported back to EPA, as well as areas served by Brownfields grant programs.

A review of the US BROWNFIELDS list, as provided by EDR, and dated 04/06/2023 has revealed that there are 9 US BROWNFIELDS sites within approximately 0.5 miles of the target property.

Equal/Higher Elevation	Address	Direction / Distance	Map ID	Page
PARCELS 467-04-20ST, ACRES property ID: 176482	801 H STREET	E 1/4 - 1/2 (0.254 mi.)	V141	308
ABANDONED GAS STATIO ACRES property ID: 174501	***655 G STREET***	***ESE 1/4 - 1/2 (0.291 mi.)***	***W145***	***338***
735 H STREET ACRES property ID: 253445	***735 H STREET***	***E 1/4 - 1/2 (0.294 mi.)***	***146***	***348***
PARCEL 466-214-17T	***1258 BROADWAY; 1821***	***N 1/4 - 1/2 (0.338 mi.)***	***156***	***390***

ACRES property ID: 164981				
COMMERCIAL BUILDING ACRES property ID: 194901	721 BROADWAY	E 1/4 - 1/2 (0.341 mi.)	Y159	394
540 F STREET, FRESNO ACRES property ID: 217181	540 F ST.	SE 1/4 - 1/2 (0.368 mi.)	162	401
PARCEL 468-282-23T ACRES property ID: 165001	***829 FULTON STREET (F***	***ENE 1/4 - 1/2 (0.370 mi.)***	***AB163***	***410***
AMERICAN & FOREIGN P ACRES property ID: 205081	***603 BROADWAY***	***E 1/4 - 1/2 (0.416 mi.)***	***AC170***	***425***
PARCEL 466-206-50T ACRES property ID: 164922	***1900 TUOLUMNE STREET***	***N 1/4 - 1/2 (0.479 mi.)***	***178***	***453***

Local Lists of Hazardous waste / Contaminated Sites

HIST Cal-Sites: Formerly known as ASPIS, this database contains both known and potential hazardous substance sites. The source is the California Department of Toxic Substance Control. No longer updated by the state agency. It has been replaced by ENVIROSTOR.

A review of the HIST Cal-Sites list, as provided by EDR, and dated 08/08/2005 has revealed that there is 1 HIST Cal-Sites site within approximately 1 mile of the target property.

Equal/Higher Elevation	Address	Direction / Distance	Map ID	Page
PG&E G STREET SUBSTA	1131 G STREET	NNW 1/8 - 1/4 (0.166 mi.)	L75	89

CERS HAZ WASTE: List of sites in the California Environmental Protection Agency (CalEPA) Regulated Site Portal which fall under the Hazardous Chemical Management, Hazardous Waste Onsite Treatment, Household Hazardous Waste Collection, Hazardous Waste Generator, and RCRA LQ HW Generator programs.

A review of the CERS HAZ WASTE list, as provided by EDR, and dated 01/05/2023 has revealed that there are 3 CERS HAZ WASTE sites within approximately 0.25 miles of the target property.

Equal/Higher Elevation	Address	Direction / Distance	Map ID	Page
CALIFORNIA DAIRIES	***755 F ST***	***SE 1/8 - 1/4 (0.173 mi.)***	***K81***	***110***
INDUSTRIAL PLATING	***733 G ST***	***ESE 1/8 - 1/4 (0.205 mi.)***	***Q112***	***237***

Lower Elevation	Address	Direction / Distance	Map ID	Page
LIBERTY AUTO SERVICE	***1008 C ST***	***WSW 1/8 - 1/4 (0.181 mi.)***	***O85***	***120***

Local Lists of Registered Storage Tanks

SWEEPS UST: Statewide Environmental Evaluation and Planning System. This underground storage tank listing was updated and maintained by a company contacted by the SWRCB in the early 1990's. The listing is no longer updated or maintained. The local agency is the contact for more information on a site on the SWEEPS list.

A review of the SWEEPS UST list, as provided by EDR, and dated 06/01/1994 has revealed that there are

EXECUTIVE SUMMARY

15 SWEEPS UST sites within approximately 0.25 miles of the target property.

Equal/Higher Elevation	Address	Direction / Distance	Map ID	Page
DICK AVAKIAN Status: A Tank Status: A Comp Number: 30251	***961 E LEAGUE***	***SW 0 - 1/8 (0.048 mi.)***	***D8***	***13***
FELIX AUTO MECHANIC Status: A Tank Status: A Comp Number: 40492	***804 F ST***	***SE 1/8 - 1/4 (0.131 mi.)***	***K54***	***66***
JENSEN & PILEGARD Comp Number: 51569	***1111 G ST***	***N 1/8 - 1/4 (0.148 mi.)***	***L60***	***76***
TRIANGLE GRAIN CO. Status: A Tank Status: A Comp Number: 37144	***808 G ST***	***E 1/8 - 1/4 (0.165 mi.)***	***N72***	***87***
DANISH CREAMERY ASSO Status: A Tank Status: A Comp Number: 1241	***755 F ST***	***SE 1/8 - 1/4 (0.173 mi.)***	***K79***	***100***
UNIVAR SOLUTIONS USA Comp Number: 13994	***1152 G STREET***	***N 1/8 - 1/4 (0.187 mi.)***	***L90***	***150***
CALIFORNIA DAIRIES, Status: A Tank Status: A Comp Number: 136	***755 F ST***	***SSE 1/8 - 1/4 (0.199 mi.)***	***P108***	***215***
HOBBS PARSONS PRODUC Comp Number: 10563	***951 H ST***	***NE 1/8 - 1/4 (0.208 mi.)***	***R116***	***247***
GREYHOUND BUS DEPOT Status: A Tank Status: A Comp Number: 10531	***1033 BROADWAY***	***NNE 1/8 - 1/4 (0.209 mi.)***	***S121***	***251***

Lower Elevation	Address	Direction / Distance	Map ID	Page
FRANKS SERVICE STATI Comp Number: 1983	1060 E ST	WNW 0 - 1/8 (0.096 mi.)	H30	30
SANTIS INC. Status: A Tank Status: A Comp Number: 53175	***1142 F ST***	***NNW 1/8 - 1/4 (0.154 mi.)***	***J68***	***84***
WAYNE EVANS Status: A Tank Status: A Comp Number: 32338	***1150 E MANAGA***	***WNW 1/8 - 1/4 (0.157 mi.)***	***M70***	***85***
LIBERTY AUTO SERVICE Status: A Tank Status: A Comp Number: 61572	***1008 C ST***	***WSW 1/8 - 1/4 (0.181 mi.)***	***O85***	***120***
FIRE DEPARTMENT SHOP	***1420 FRESNO ST***	***NW 1/8 - 1/4 (0.193 mi.)***	***M104***	***203***

Status: A
Tank Status: A
Comp Number: 6685

KARL R. SCHARER ***1250 E CLAYTON*** ***NW 1/8 - 1/4 (0.248 mi.)*** ***T132*** ***276***
Status: A
Tank Status: A
Comp Number: 44310

HIST UST: Historical UST Registered Database.

A review of the HIST UST list, as provided by EDR, and dated 10/15/1990 has revealed that there are 25 HIST UST sites within approximately 0.25 miles of the target property.

Equal/Higher Elevation	Address	Direction / Distance	Map ID	Page
DICK AVAKIAN Facility Id: 00000030251	961 E LEAGUE	SW 0 - 1/8 (0.048 mi.)	D9	14
DIAZ ARCO Facility Id: 00000012792	804 F ST	SE 1/8 - 1/4 (0.131 mi.)	K53	65
DIAZ ARLO Facility Id: 00000040492	804 F	SE 1/8 - 1/4 (0.131 mi.)	K56	71
JENSEN & PILEGARD Facility Id: 00000051569	1111 G ST	N 1/8 - 1/4 (0.148 mi.)	L58	75
JENSEN & PILEGARD	***1111 G ST***	***N 1/8 - 1/4 (0.148 mi.)***	***L60***	***76***
TRIANGLE GRAIN CO Facility Id: 00000037144	808 G ST	E 1/8 - 1/4 (0.165 mi.)	N74	88
DANISH CREAMERY ASSO Facility Id: 00000001241	755 F ST	SE 1/8 - 1/4 (0.173 mi.)	K77	97
DANISH CREMERY ASSOC	755 F STREET	SE 1/8 - 1/4 (0.173 mi.)	K78	99
UNIVAR SOLUTIONS USA Facility Id: 00000013994	***1152 G STREET***	***N 1/8 - 1/4 (0.187 mi.)***	***L90***	***150***
VAN WATERS AND ROGER	1152 G STREET	N 1/8 - 1/4 (0.187 mi.)	L92	176
HOBBS PARSONS COMPAN Facility Id: 00000010563	951 H ST	NE 1/8 - 1/4 (0.208 mi.)	R115	246
HOBBS PARSONS COMPAN	951 H STREET	NE 1/8 - 1/4 (0.208 mi.)	R117	249
GREYHOUND LINES INC- Facility Id: 00000010531	1033 BROADWAY	NNE 1/8 - 1/4 (0.209 mi.)	S122	258

Lower Elevation	Address	Direction / Distance	Map ID	Page
FRANK SERVICE Facility Id: 00000001983	1060 E ST	WNW 0 - 1/8 (0.096 mi.)	H36	38
FIRE DEPARTMENT DRIL	1144 E STREET	WNW 1/8 - 1/4 (0.151 mi.)	M63	81
FIRE DEPARTMENT DRIL Facility Id: 00000006686	1144 "E" STREET	WNW 1/8 - 1/4 (0.151 mi.)	M64	82
SANTIS INC Facility Id: 00000053175	1142 F ST	NNW 1/8 - 1/4 (0.154 mi.)	J65	82
WAYNE EVANS Facility Id: 00000032338	1150 E MANAGA	WNW 1/8 - 1/4 (0.157 mi.)	M71	86
LIBERTY AUTO	1008 C ST	WSW 1/8 - 1/4 (0.181 mi.)	O86	125

Facility Id: 00000061572				
GENNUSOS SERVICE Facility Id: 00000015985	1350 FRESNO ST	WNW 1/8 - 1/4 (0.192 mi.)	M97	180
FIRE DEPARTMENT SHOP Facility Id: 00000006685	1420 FRESNO ST	NW 1/8 - 1/4 (0.193 mi.)	M103	203
FIRE DEPARTMENT SHOP	***1420 FRESNO ST***	***NW 1/8 - 1/4 (0.193 mi.)***	***M104***	***203***
FIRE STATION NO 3 Facility Id: 00000006687	***1406 FRESNO STREET***	***NW 1/8 - 1/4 (0.195 mi.)***	***M105***	***205***
KARL R. SCHARER	***1250 E CLAYTON***	***NW 1/8 - 1/4 (0.248 mi.)***	***T132***	***276***
JESSE RUELAS Facility Id: 00000005652	1212 FRESNO ST	W 1/8 - 1/4 (0.249 mi.)	U134	280

CA FID UST: The Facility Inventory Database contains active and inactive underground storage tank locations. The source is the State Water Resource Control Board.

A review of the CA FID UST list, as provided by EDR, and dated 10/31/1994 has revealed that there are 16 CA FID UST sites within approximately 0.25 miles of the target property.

Equal/Higher Elevation	Address	Direction / Distance	Map ID	Page
DICK AVAKIAN Facility Id: 10006202 Status: A	***961 E LEAGUE***	***SW 0 - 1/8 (0.048 mi.)***	***D8***	***13***
FELIX AUTO MECHANIC Facility Id: 10000216 Status: A	***804 F ST***	***SE 1/8 - 1/4 (0.131 mi.)***	***K57***	***72***
JENSEN & PILEGARD Facility Id: 10000232 Status: I	1111 G ST	N 1/8 - 1/4 (0.148 mi.)	L59	75
TRIANGLE GRAIN CO. Facility Id: 10006805 Status: A	***808 G ST***	***E 1/8 - 1/4 (0.165 mi.)***	***N72***	***87***
UNIVAR SOLUTIONS USA Facility Id: 10002396 Status: I	***1152 G STREET***	***N 1/8 - 1/4 (0.187 mi.)***	***L90***	***150***
CALIFORNIA DAIRIES, Facility Id: 10000012 Facility Id: 10004840 Status: A	***755 F ST***	***SSE 1/8 - 1/4 (0.199 mi.)***	***P108***	***215***
HOBBS PARSONS PRODUC Facility Id: 10001022 Status: I	***951 H ST***	***NE 1/8 - 1/4 (0.208 mi.)***	***R116***	***247***
GREYHOUND BUS DEPOT Facility Id: 10002182 Status: A	***1033 BROADWAY***	***NNE 1/8 - 1/4 (0.209 mi.)***	***S120***	***250***

Lower Elevation	Address	Direction / Distance	Map ID	Page
FRANKS EXXON Facility Id: 10002278	***1060 E ST***	***WNW 0 - 1/8 (0.096 mi.)***	***H34***	***37***

Status: A				
SANTIS INC. Facility Id: 10003555 Status: A	***1142 F ST***	***NNW 1/8 - 1/4 (0.154 mi.)***	***J68***	***84***
WAYNE EVANS Facility Id: 10006365 Status: A	***1150 E MANAGA***	***WNW 1/8 - 1/4 (0.157 mi.)***	***M70***	***85***
LIBERTY AUTO SERVICE Facility Id: 10008364 Status: A	***1008 C ST***	***WSW 1/8 - 1/4 (0.181 mi.)***	***O85***	***120***
LOUIE GENNUSO SERVIC Facility Id: 10005550 Status: A	1350 FRESNO ST	WNW 1/8 - 1/4 (0.192 mi.)	M96	179
FIRE DEPARTMENT SHOP Facility Id: 10003642 Status: A	***1420 FRESNO ST***	***NW 1/8 - 1/4 (0.193 mi.)***	***M104***	***203***
KARL R. SCHARER Facility Id: 10007326 Status: A	***1250 E CLAYTON***	***NW 1/8 - 1/4 (0.248 mi.)***	***T132***	***276***
FRESNO SHELL Facility Id: 10002098 Status: A	1212 FRESNO ST	W 1/8 - 1/4 (0.249 mi.)	U139	300

CERS TANKS: List of sites in the California Environmental Protection Agency (CalEPA) Regulated Site Portal which fall under the Aboveground Petroleum Storage and Underground Storage Tank regulatory programs.

A review of the CERS TANKS list, as provided by EDR, and dated 01/06/2023 has revealed that there are 3 CERS TANKS sites within approximately 0.25 miles of the target property.

Equal/Higher Elevation	Address	Direction / Distance	Map ID	Page
CALIFORNIA DAIRIES	***745 E ST***	***SSE 1/8 - 1/4 (0.199 mi.)***	***P109***	***226***

Lower Elevation	Address	Direction / Distance	Map ID	Page
GENNUSO'S SERVICE ST	***1350 FRESNO ST***	***WNW 1/8 - 1/4 (0.192 mi.)***	***M101***	***190***
SHELL	***1212 FRESNO***	***W 1/8 - 1/4 (0.249 mi.)***	***U138***	***288***

Other Ascertainable Records

RCRA NonGen / NLR: RCRAInfo is EPA's comprehensive information system, providing access to data supporting the Resource Conservation and Recovery Act (RCRA) of 1976 and the Hazardous and Solid Waste Amendments (HSWA) of 1984. The database includes selective information on sites which generate, transport, store, treat and/or dispose of hazardous waste as defined by the Resource Conservation and Recovery Act (RCRA). Non-Generators do not presently generate hazardous waste.

A review of the RCRA NonGen / NLR list, as provided by EDR, and dated 03/06/2023 has revealed that there are 12 RCRA NonGen / NLR sites within approximately 0.25 miles of the target property.

Equal/Higher Elevation	Address	Direction / Distance	Map ID	Page
FELIX AUTO MECHANIC	804 F ST	SE 1/8 - 1/4 (0.131 mi.)	K55	69

EPA ID:: CAC003204775				
CALIFORNIA DAIRIES I EPA ID:: CAL000218738	755 F ST	SE 1/8 - 1/4 (0.173 mi.)	K80	107
CALIFORNIA DAIRIES, EPA ID:: CAC003215070	755 F STREET	SE 1/8 - 1/4 (0.173 mi.)	K82	114
UNIVAR SOLUTIONS USA EPA ID:: CAD047384185	***1152 G STREET***	***N 1/8 - 1/4 (0.187 mi.)***	***L90***	***150***
VALLEY METAL FINISHI EPA ID:: CAL000050286	733 G STREET	ESE 1/8 - 1/4 (0.205 mi.)	Q113	241
GREYHOUND LINES, INC EPA ID:: CAL000016676	1033 H STREET	NNE 1/8 - 1/4 (0.216 mi.)	S127	269

Lower Elevation	Address	Direction / Distance	Map ID	Page
DAVID SANTESTEBAN EPA ID:: CAC003090211	975 EAST MINARETES A	SW 0 - 1/8 (0.048 mi.)	D7	11
M&S SERVICE EPA ID:: CAC003180626	1060 E. STREET	WNW 0 - 1/8 (0.096 mi.)	H31	31
PG&E FORMER FRESNO-2 EPA ID:: CAL000383934	MARIPOSA & F ST	NNW 0 - 1/8 (0.107 mi.)	J42	44
LIBERTY AUTO SERVICE EPA ID:: CAL000373912	1008 C ST	WSW 1/8 - 1/4 (0.181 mi.)	O87	126
CITY OF FRESNO FIRE EPA ID:: CAL000064607	1420 FRESNO ST	NW 1/8 - 1/4 (0.193 mi.)	M102	201
CITY OF FRESNO EPA ID:: CAC003040819	1123-1109 TULARE ST	WSW 1/8 - 1/4 (0.247 mi.)	131	274

PFAS ECHO: Regulators and the public have expressed interest in knowing which regulated entities may be using PFAS. EPA has developed a dataset from various sources that show which industries may be handling PFAS. Approximately 120,000 facilities subject to federal environmental programs have operated or currently operate in industry sectors with processes that may involve handling and/or release of PFAS.

A review of the PFAS ECHO list, as provided by EDR, and dated 03/30/2023 has revealed that there are 3 PFAS ECHO sites within approximately 0.25 miles of the target property.

Equal/Higher Elevation	Address	Direction / Distance	Map ID	Page
UNIVAR SOLUTIONS USA		NNW 1/8 - 1/4 (0.180 mi.)	L84	118
INDUSTRIAL PLATING C		ESE 1/8 - 1/4 (0.209 mi.)	Q123	258
VALLEY METAL FINISHI		ESE 1/8 - 1/4 (0.209 mi.)	Q124	260

CA BOND EXP. PLAN: Department of Health Services developed a site-specific expenditure plan as the basis for an appropriation of Hazardous Substance Cleanup Bond Act funds. It is not updated.

A review of the CA BOND EXP. PLAN list, as provided by EDR, and dated 01/01/1989 has revealed that there is 1 CA BOND EXP. PLAN site within approximately 1 mile of the target property.

Equal/Higher Elevation	Address	Direction / Distance	Map ID	Page
FRESNO COUNTY EMPLOY	2211 MERCED STREET	NNE 1/2 - 1 (0.626 mi.)	AH183	464

EXECUTIVE SUMMARY

Cortese: The sites for the list are designated by the State Water Resource Control Board (LUST), the Integrated Waste Board (SWF/LS), and the Department of Toxic Substances Control (Cal-Sites).

A review of the Cortese list, as provided by EDR, and dated 03/20/2023 has revealed that there are 27 Cortese sites within approximately 0.5 miles of the target property.

Equal/Higher Elevation	Address	Direction / Distance	Map ID	Page
DEL MONTE FOODS PARK	***1626 TULARE***	***NE 0 - 1/8 (0.105 mi.)***	***F40***	***40***
Cleanup Status: COMPLETED - CASE CLOSED				
YORKSHIRE DRIED FRUI	***1625 TULARE ST***	***NNE 0 - 1/8 (0.108 mi.)***	***I46***	***59***
Cleanup Status: COMPLETED - CASE CLOSED				
FELIX AUTO MECHANIC	***804 F ST***	***SE 1/8 - 1/4 (0.131 mi.)***	***K54***	***66***
Cleanup Status: COMPLETED - CASE CLOSED				
JENSEN & PILEGARD	***1111 G ST***	***N 1/8 - 1/4 (0.148 mi.)***	***L60***	***76***
Cleanup Status: COMPLETED - CASE CLOSED				
GREYHOUND BUS DEPOT	***1033 BROADWAY***	***NNE 1/8 - 1/4 (0.209 mi.)***	***S121***	***251***
Cleanup Status: COMPLETED - CASE CLOSED				
ABANDONED S/S	***655 G***	***ESE 1/4 - 1/2 (0.291 mi.)***	***W144***	***330***
Cleanup Status: COMPLETED - CASE CLOSED				
BLUES AUTO	***620 F ST***	***SE 1/4 - 1/2 (0.299 mi.)***	***147***	***357***
Cleanup Status: COMPLETED - CASE CLOSED				
TRINI'S BEACON	***603 G ST***	***SE 1/4 - 1/2 (0.320 mi.)***	***W150***	***365***
Cleanup Status: COMPLETED - CASE CLOSED				
BROADWAY FURNITURE	***755 BROADWAY***	***E 1/4 - 1/2 (0.328 mi.)***	***Y152***	***371***
Cleanup Status: COMPLETED - CASE CLOSED				
ARCHIVES RECORD STOR	***742 FULTON ST***	***ENE 1/4 - 1/2 (0.414 mi.)***	***AE168***	***418***
Cleanup Status: COMPLETED - CASE CLOSED				
GEORGES AUTO CARE &	***603 BROADWAY***	***E 1/4 - 1/2 (0.416 mi.)***	***AC171***	***427***
Cleanup Status: COMPLETED - CASE CLOSED				
BEDROSIAN TRUCK SERV	***1454 G ST***	***NNW 1/4 - 1/2 (0.457 mi.)***	***173***	***435***
Cleanup Status: COMPLETED - CASE CLOSED				
ACE TRANS-STATE TIRE	***565 BROADWAY***	***E 1/4 - 1/2 (0.464 mi.)***	***AF174***	***442***
Cleanup Status: COMPLETED - CASE CLOSED				
TUTELIAN & COMPANY	***812 VAN NESS AVE***	***ENE 1/4 - 1/2 (0.465 mi.)***	***AG177***	***449***
Cleanup Status: COMPLETED - CASE CLOSED				
VAN NESS & INYO PARK	***750 VAN NESS AVE***	***ENE 1/4 - 1/2 (0.482 mi.)***	***AG180***	***457***
Cleanup Status: COMPLETED - CASE CLOSED				
S & J MINI MART	***476 H***	***ESE 1/4 - 1/2 (0.495 mi.)***	***181***	***459***
Cleanup Status: COMPLETED - CASE CLOSED				

Lower Elevation	Address	Direction / Distance	Map ID	Page
FRANKS EXXON	***1060 E ST***	***WNW 0 - 1/8 (0.096 mi.)***	***H34***	***37***
Cleanup Status: COMPLETED - CASE CLOSED				
GENNUSO'S SERVICE ST	***1350 FRESNO ST***	***WNW 1/8 - 1/4 (0.192 mi.)***	***M101***	***190***
Cleanup Status: COMPLETED - CASE CLOSED				
FIRE STATION NO 3	***1406 FRESNO STREET***	***NW 1/8 - 1/4 (0.195 mi.)***	***M105***	***205***
Cleanup Status: COMPLETED - CASE CLOSED				
FIRE STATION #3	***1406 FRESNO STREET***	***NW 1/8 - 1/4 (0.195 mi.)***	***M106***	***210***

Cleanup Status: COMPLETED - CASE CLOSED				
SHELL	***1212 FRESNO ST***	***W 1/8 - 1/4 (0.249 mi.)***	***U140***	***300***
Cleanup Status: COMPLETED - CASE CLOSED				
SECOR INTERNATIONAL	***1160 FRESNO ST***	***W 1/4 - 1/2 (0.283 mi.)***	***U142***	***310***
Cleanup Status: COMPLETED - CASE CLOSED				
CURRIE BROTHERS INC	***1147 FRESNO ST***	***W 1/4 - 1/2 (0.304 mi.)***	***X148***	***360***
Cleanup Status: COMPLETED - CASE CLOSED				
LOOK SELF SERVE	***1101 FRESNO***	***W 1/4 - 1/2 (0.332 mi.)***	***X155***	***389***
Cleanup Status: COMPLETED - CASE CLOSED				
G STREET LAMOURE'S F	1304 G STREET	NNW 1/4 - 1/2 (0.339 mi.)	Z158	394
UNOCAL #4987	***1060 FRESNO ST***	***W 1/4 - 1/2 (0.345 mi.)***	***AA161***	***400***
Cleanup Status: COMPLETED - CASE CLOSED				
DUNAVANT W B CO	***1410 F ST***	***NW 1/4 - 1/2 (0.412 mi.)***	***AD167***	***415***
Cleanup Status: COMPLETED - CASE CLOSED				

CUPA Listings: A listing of sites included in the county's Certified Unified Program Agency database. California's Secretary for Environmental Protection established the unified hazardous materials and hazardous waste regulatory program as required by chapter 6.11 of the California Health and Safety Code. The Unified Program consolidates the administration, permits, inspections, and enforcement activities.

A review of the CUPA Listings list, as provided by EDR, has revealed that there are 35 CUPA Listings sites within approximately 0.25 miles of the target property.

Equal/Higher Elevation	Address	Direction / Distance	Map ID	Page
KIM'S AUTO REPAIR	1413 KERN	S 0 - 1/8 (0.048 mi.)	C6	10
Database: CUPA FRESNO, Date of Government Version: 06/28/2021				
Facility Id: FA0169879				
DEL MONTE	***1625 TULARE***	***NNE 0 - 1/8 (0.108 mi.)***	***I43***	***47***
Database: CUPA FRESNO, Date of Government Version: 06/28/2021				
Facility Id: FA0266637				
YORKSHIRE DRIED FRUI	***1625 TULARE ST***	***NNE 0 - 1/8 (0.108 mi.)***	***I44***	***47***
Database: CUPA FRESNO, Date of Government Version: 06/28/2021				
Facility Id: FA0270445				
FELIX AUTO MECHANIC	***804 F ST***	***SE 1/8 - 1/4 (0.131 mi.)***	***K57***	***72***
Database: CUPA FRESNO, Date of Government Version: 06/28/2021				
Facility Id: FA0269415				
JENSEN & PILEGARD	***1111 G ST***	***N 1/8 - 1/4 (0.148 mi.)***	***L60***	***76***
Database: CUPA FRESNO, Date of Government Version: 06/28/2021				
Facility Id: FA0169671				
JENSEN & PILEGARD	1068 G ST	N 1/8 - 1/4 (0.151 mi.)	L61	80
Database: CUPA FRESNO, Date of Government Version: 06/28/2021				
Facility Id: FA0271731				
CHRIS MATHYS PROPERT	808 G ST	E 1/8 - 1/4 (0.165 mi.)	N73	88
Database: CUPA FRESNO, Date of Government Version: 06/28/2021				
Facility Id: FA0273918				
PG&E G STREET SUBSTA	***1131 G***	***NNW 1/8 - 1/4 (0.166 mi.)***	***L76***	***91***
Database: CUPA FRESNO, Date of Government Version: 06/28/2021				
Facility Id: FA0273183				
CALIFORNIA DAIRIES	***755 F ST***	***SE 1/8 - 1/4 (0.173 mi.)***	***K81***	***110***
Database: CUPA FRESNO, Date of Government Version: 06/28/2021				

Facility Id: FA0004671

DUMITTRAS USED TIRE	1152 G ST	N 1/8 - 1/4 (0.187 mi.)	L89	149
Database: CUPA FRESNO, Date of Government Version: 06/28/2021 Facility Id: FA0270011				
GOODGUYS TIRE WHOLES	1152 G ST	N 1/8 - 1/4 (0.187 mi.)	L91	175
Database: CUPA FRESNO, Date of Government Version: 06/28/2021 Facility Id: FA0272813				
VAN WATERS & ROGERS	1152 G ST	N 1/8 - 1/4 (0.187 mi.)	L93	176
Database: CUPA FRESNO, Date of Government Version: 06/28/2021 Facility Id: FA0169672				
CALIFORNIA AUTOMOTIV	730 F ST	SE 1/8 - 1/4 (0.195 mi.)	107	215
Database: CUPA FRESNO, Date of Government Version: 06/28/2021 Facility Id: FA0283975				
CALIFORNIA DAIRIES	***745 E ST***	***SSE 1/8 - 1/4 (0.199 mi.)***	***P109***	***226***
Database: CUPA FRESNO, Date of Government Version: 06/28/2021 Facility Id: FA0267472				
INDUSTRIAL PLATING	***733 G ST***	***ESE 1/8 - 1/4 (0.205 mi.)***	***Q112***	***237***
Database: CUPA FRESNO, Date of Government Version: 06/28/2021 Facility Id: FA0271822				
HOBBS PARSON PRODUCE	951 H ST	NE 1/8 - 1/4 (0.208 mi.)	R118	250
Database: CUPA FRESNO, Date of Government Version: 06/28/2021 Facility Id: FA0169730				
FRESNO CITY FIRE DEP	911 H ST	NE 1/8 - 1/4 (0.208 mi.)	R119	250
Database: CUPA FRESNO, Date of Government Version: 06/28/2021 Facility Id: FA0280779				
CITY OF FRESNO	***1800 TULARE ST***	***NE 1/8 - 1/4 (0.215 mi.)***	***R125***	***261***
Database: CUPA FRESNO, Date of Government Version: 06/28/2021 Facility Id: FA0274930				
GREYHOUND LINES #891	***1033 H ST***	***NNE 1/8 - 1/4 (0.216 mi.)***	***S126***	***267***
Database: CUPA FRESNO, Date of Government Version: 06/28/2021 Facility Id: FA0169029				
CITY OF FRESNO	844 BROADWAY	ENE 1/8 - 1/4 (0.240 mi.)	V130	273
Database: CUPA FRESNO, Date of Government Version: 06/28/2021 Facility Id: FA0272857				

Lower Elevation	Address	Direction / Distance	Map ID	Page
PG&E ENVIRONMENTAL R	1056 F ST	NNW 0 - 1/8 (0.081 mi.)	E24	28
Database: CUPA FRESNO, Date of Government Version: 06/28/2021 Facility Id: FA0287348				
KURATA'S AUTOMOTIVE	***1060 E ST***	***WNW 0 - 1/8 (0.096 mi.)***	***H33***	***34***
Database: CUPA FRESNO, Date of Government Version: 06/28/2021 Facility Id: FA0169336				
FRESNO PG&E GAS PLAN	FRESNO & G, SW CORNE	NNW 0 - 1/8 (0.123 mi.)	J50	64
Database: CUPA FRESNO, Date of Government Version: 06/28/2021 Facility Id: FA0273161				
PG&E ENVIRONMENTAL R	1102 F ST	NNW 0 - 1/8 (0.124 mi.)	J52	65
Database: CUPA FRESNO, Date of Government Version: 06/28/2021 Facility Id: FA0000204				
FRESNO FIRE TRAINING	1144 E ST	WNW 1/8 - 1/4 (0.151 mi.)	M62	80
Database: CUPA FRESNO, Date of Government Version: 06/28/2021				

Facility Id: FA0169337				
PHIL'S AUTOMOTIVE CE Database: CUPA FRESNO, Date of Government Version: 06/28/2021 Facility Id: FA0273109	1142 F ST	NNW 1/8 - 1/4 (0.154 mi.)	J66	83
FRESNO AUTO SERVICE Database: CUPA FRESNO, Date of Government Version: 06/28/2021 Facility Id: FA0280324	1142 F ST #C	NNW 1/8 - 1/4 (0.154 mi.)	J67	83
FASANO SPAGHETTI Database: CUPA FRESNO, Date of Government Version: 06/28/2021 Facility Id: FA0274413	1133 E ST	WNW 1/8 - 1/4 (0.155 mi.)	M69	85
LIBERTY AUTO SERVICE Database: CUPA FRESNO, Date of Government Version: 06/28/2021 Facility Id: FA0169049	***1008 C ST***	***WSW 1/8 - 1/4 (0.181 mi.)***	***O85***	***120***
GENNUSO'S SERVICE ST Database: CUPA FRESNO, Date of Government Version: 06/28/2021 Facility Id: FA0169627	***1350 FRESNO ST***	***WNW 1/8 - 1/4 (0.192 mi.)***	***M100***	***184***
GENNUSO'S SERVICE ST Database: CUPA FRESNO, Date of Government Version: 06/28/2021 Facility Id: FA0281634	***1350 FRESNO ST***	***WNW 1/8 - 1/4 (0.192 mi.)***	***M101***	***190***
FIRE STATION NO 3 Database: CUPA FRESNO, Date of Government Version: 06/28/2021 Facility Id: FA0169629	***1406 FRESNO STREET***	***NW 1/8 - 1/4 (0.195 mi.)***	***M105***	***205***
CHIHUAHUA INC Database: CUPA FRESNO, Date of Government Version: 06/28/2021 Facility Id: FA0269131	***1435 FRESNO ST***	***NW 1/8 - 1/4 (0.217 mi.)***	***T128***	***271***
WENDY'S #429 Database: CUPA FRESNO, Date of Government Version: 06/28/2021 Facility Id: FA0000912	1140 C ST	W 1/8 - 1/4 (0.239 mi.)	U129	273
SHELL Database: CUPA FRESNO, Date of Government Version: 06/28/2021 Facility Id: FA0169598 Facility Id: FA0273170	***1212 FRESNO ST***	***W 1/8 - 1/4 (0.249 mi.)***	***U140***	***300***

HIST CORTESE: The sites for the list are designated by the State Water Resource Control Board [LUST], the Integrated Waste Board [SWF/LS], and the Department of Toxic Substances Control [CALSITES]. This listing is no longer updated by the state agency.

A review of the HIST CORTESE list, as provided by EDR, and dated 04/01/2001 has revealed that there are 20 HIST CORTESE sites within approximately 0.5 miles of the target property.

Equal/Higher Elevation	Address	Direction / Distance	Map ID	Page
DEL MONTE FOODS PARK Reg Id: 5T10000630	***1626 TULARE***	***NE 0 - 1/8 (0.105 mi.)***	***F40***	***40***
DEL MONTE Reg Id: 5T10000177	***1625 TULARE***	***NNE 0 - 1/8 (0.108 mi.)***	***I43***	***47***
FELIX AUTO MECHANIC Reg Id: 5T10000248	***804 F ST***	***SE 1/8 - 1/4 (0.131 mi.)***	***K57***	***72***
JENSEN & PILEGARD	***1111 G ST***	***N 1/8 - 1/4 (0.148 mi.)***	***L60***	***76***

Reg Id: 5T10000069				
PG&E G STREET SUBSTA Reg Id: 10490101	***1131 G***	***NNW 1/8 - 1/4 (0.166 mi.)***	***L76***	***91***
GREYHOUND BUS DEPOT Reg Id: 5T10000457	***1033 BROADWAY***	***NNE 1/8 - 1/4 (0.209 mi.)***	***S120***	***250***
ABANDONED S/S Reg Id: 5T10000124	***655 G***	***ESE 1/4 - 1/2 (0.291 mi.)***	***W144***	***330***
BLUES AUTO Reg Id: 5T10000537	***620 F ST***	***SE 1/4 - 1/2 (0.299 mi.)***	***147***	***357***
TRINI'S BEACON Reg Id: 5T10000690	***603 G ST***	***SE 1/4 - 1/2 (0.320 mi.)***	***W151***	***366***
ARCHIVES RECORD STOR Reg Id: 5T10000394	***742 FULTON ST***	***ENE 1/4 - 1/2 (0.414 mi.)***	***AE169***	***423***
ACE S/S Reg Id: 5T10000031	565 BROADWAY	E 1/4 - 1/2 (0.464 mi.)	AF175	448
VAN NESS & INYO PARK Reg Id: 5T10000054	***750 VAN NESS AVE***	***ENE 1/4 - 1/2 (0.482 mi.)***	***AG180***	***457***
S & J MINI MART Reg Id: 5T10000489	***476 H***	***ESE 1/4 - 1/2 (0.495 mi.)***	***181***	***459***

Lower Elevation	Address	Direction / Distance	Map ID	Page
FRANKS EXXON Reg Id: 5T10000466	***1060 E ST***	***WNW 0 - 1/8 (0.096 mi.)***	***H34***	***37***
SHELL	***1212 FRESNO ST***	***W 1/8 - 1/4 (0.249 mi.)***	***U140***	***300***
SECOR INTERNATIONAL Reg Id: 5T10000117	***1160 FRESNO ST***	***W 1/4 - 1/2 (0.283 mi.)***	***U142***	***310***
CURRIE BROTHERS INC Reg Id: 5T10000329	***1147 FRESNO ST***	***W 1/4 - 1/2 (0.304 mi.)***	***X148***	***360***
LOOK SELF SERVE Reg Id: 5T10000183	***1101 FRESNO***	***W 1/4 - 1/2 (0.332 mi.)***	***X155***	***389***
UNOCAL #4987 Reg Id: 5T10000308	***1060 FRESNO ST***	***W 1/4 - 1/2 (0.345 mi.)***	***AA161***	***400***
DUNAVANT ENTERPRISES Reg Id: 5T10000453	***1410 F ST***	***NW 1/4 - 1/2 (0.412 mi.)***	***AD166***	***414***

HWP: Detailed information on permitted hazardous waste facilities and corrective action ("cleanups") tracked in EnviroStor.

A review of the HWP list, as provided by EDR, and dated 02/13/2023 has revealed that there are 2 HWP sites within approximately 1 mile of the target property.

Equal/Higher Elevation	Address	Direction / Distance	Map ID	Page
UNIVAR SOLUTIONS USA EPA ID: CAD047384185 Cleanup Status: PROTECTIVE FILER	***1152 G ST***	***N 1/8 - 1/4 (0.187 mi.)***	***L88***	***128***
SOURCEONE HEATHCARE	***223 BROADWAY***	***ESE 1/2 - 1 (0.708 mi.)***	***186***	***471***

EPA ID: CAD982041980
Cleanup Status: CLOSED

Notify 65: Listings of all Proposition 65 incidents reported to counties by the State Water Resources Control Board and the Regional Water Quality Control Board. This database is no longer updated by the reporting agency.

A review of the Notify 65 list, as provided by EDR, and dated 03/09/2023 has revealed that there is 1 Notify 65 site within approximately 1 mile of the target property.

Equal/Higher Elevation	Address	Direction / Distance	Map ID	Page
ACE SERVICE INC.	BROADWAY & VENTURA	E 1/4 - 1/2 (0.382 mi.)	AC164	412

EDR HIGH RISK HISTORICAL RECORDS

EDR Exclusive Records

EDR MGP: The EDR Proprietary Manufactured Gas Plant Database includes records of coal gas plants (manufactured gas plants) compiled by EDR's researchers. Manufactured gas sites were used in the United States from the 1800's to 1950's to produce a gas that could be distributed and used as fuel. These plants used whale oil, rosin, coal, or a mixture of coal, oil, and water that also produced a significant amount of waste. Many of the byproducts of the gas production, such as coal tar (oily waste containing volatile and non-volatile chemicals), sludges, oils and other compounds are potentially hazardous to human health and the environment. The byproduct from this process was frequently disposed of directly at the plant site and can remain or spread slowly, serving as a continuous source of soil and groundwater contamination.

A review of the EDR MGP list, as provided by EDR, has revealed that there is 1 EDR MGP site within approximately 1 mile of the target property.

Equal/Higher Elevation	Address	Direction / Distance	Map ID	Page
PG AND E MANUFACTURE	BLOCK OF F,G, FRESNO	NNW 0 - 1/8 (0.113 mi.)	J47	61

EDR Hist Auto: EDR has searched selected national collections of business directories and has collected listings of potential gas station/filling station/service station sites that were available to EDR researchers. EDR's review was limited to those categories of sources that might, in EDR's opinion, include gas station/filling station/service station establishments. The categories reviewed included, but were not limited to gas, gas station, gasoline station, filling station, auto, automobile repair, auto service station, service station, etc. This database falls within a category of information EDR classifies as "High Risk Historical Records", or HRHR. EDR's HRHR effort presents unique and sometimes proprietary data about past sites and operations that typically create environmental concerns, but may not show up in current government records searches.

A review of the EDR Hist Auto list, as provided by EDR, has revealed that there are 8 EDR Hist Auto sites within approximately 0.125 miles of the target property.

Equal/Higher Elevation	Address	Direction / Distance	Map ID	Page
KURATA UNION 76 SERV	1413 KERN ST.	S 0 - 1/8 (0.048 mi.)	C5	9
INOUYE THOS	1402 KERN	SSE 0 - 1/8 (0.072 mi.)	C16	16
TAKEMOTO K	1502 KERN	ESE 0 - 1/8 (0.074 mi.)	G19	17

Lower Elevation	Address	Direction / Distance	Map ID	Page
POWER SHELL	1021 E CHAP AVE	W 0 - 1/8 (0.075 mi.)	H21	18

EXECUTIVE SUMMARY

Lower Elevation	Address	Direction / Distance	Map ID	Page
NEW CHINA SERVICE GA	1056 F	NNW 0 - 1/8 (0.081 mi.)	E25	29
GRECO FRED	1069 F	NW 0 - 1/8 (0.095 mi.)	E29	30
FRANK S EXXON SERVIC	1060 E ST	WNW 0 - 1/8 (0.096 mi.)	H35	38
NEW CHINA GARAGE	1342 TULARE ST	WSW 0 - 1/8 (0.097 mi.)	D37	39

EDR Hist Cleaner: EDR has searched selected national collections of business directories and has collected listings of potential dry cleaner sites that were available to EDR researchers. EDR's review was limited to those categories of sources that might, in EDR's opinion, include dry cleaning establishments. The categories reviewed included, but were not limited to dry cleaners, cleaners, laundry, laundromat, cleaning/laundry, wash & dry etc. This database falls within a category of information EDR classifies as "High Risk Historical Records", or HRHR. EDR's HRHR effort presents unique and sometimes proprietary data about past sites and operations that typically create environmental concerns, but may not show up in current government records searches.

A review of the EDR Hist Cleaner list, as provided by EDR, has revealed that there are 20 EDR Hist Cleaner sites within approximately 0.125 miles of the target property.

Equal/Higher Elevation	Address	Direction / Distance	Map ID	Page
OKAMURA A	1436 TULARE ST	WNW 0 - 1/8 (0.011 mi.)	A1	9
HO HO LAUNDROMAT	924 F ST	E 0 - 1/8 (0.023 mi.)	B2	9
EL TENAMPA BAR	1507 TULARE ST	NNE 0 - 1/8 (0.030 mi.)	A3	9
SUNRISE	913 F	ESE 0 - 1/8 (0.031 mi.)	B4	9
RUDY S CLEANERS	961 E ST	SW 0 - 1/8 (0.048 mi.)	D10	15
SERVICE CLEANERS	935 E ST	SW 0 - 1/8 (0.048 mi.)	D11	15
WING CHONG	1024 F	NNW 0 - 1/8 (0.056 mi.)	E12	16
LEGLER J E	1424 KERN	SSE 0 - 1/8 (0.060 mi.)	C13	16
LEGLER JOHN	1440 KERN	SE 0 - 1/8 (0.066 mi.)	C14	16
HOLLYWOOD TAILORS& C	1416 KERN	SSE 0 - 1/8 (0.068 mi.)	C15	16
URIBE J E	949 G	ENE 0 - 1/8 (0.074 mi.)	F17	17
MARANIAN AVEDIS	947 G	ENE 0 - 1/8 (0.074 mi.)	F18	17
DASHJIAN DAVID	1526 KERN	ESE 0 - 1/8 (0.075 mi.)	G20	18
MATSUDI M	925 G	ENE 0 - 1/8 (0.077 mi.)	F22	18
YAMOMOTO KAY	913 G	ENE 0 - 1/8 (0.081 mi.)	F26	29
URIBE JOHN	903 G	E 0 - 1/8 (0.087 mi.)	F27	29
LEE SING	1031 G	NNE 0 - 1/8 (0.091 mi.)	I28	29
LEE HING	1049 G	NNE 0 - 1/8 (0.100 mi.)	I39	40

Lower Elevation	Address	Direction / Distance	Map ID	Page
MARTINEZ BENJ	1341 TULARE ST	WSW 0 - 1/8 (0.098 mi.)	D38	40
MIYAOI Y	1338 TULARE ST	WSW 0 - 1/8 (0.120 mi.)	48	62

EXECUTIVE SUMMARY

Due to poor or inadequate address information, the following sites were not mapped. Count: 5 records.

Site Name	Database(s)
POTENTIAL RELEASE SOUTHEAST OF GOL	RESPONSE, ENVIROSTOR, Cortese
DOWNGRADIENT PORTION OF SOUTH FRES	RESPONSE, ENVIROSTOR, Cortese CDL
FRESNO COUNTY BUILDING MAINTENANCE	EMI
SCOTTS CLEANERS	ENVIROSTOR

OVERVIEW MAP - 7372118.2S

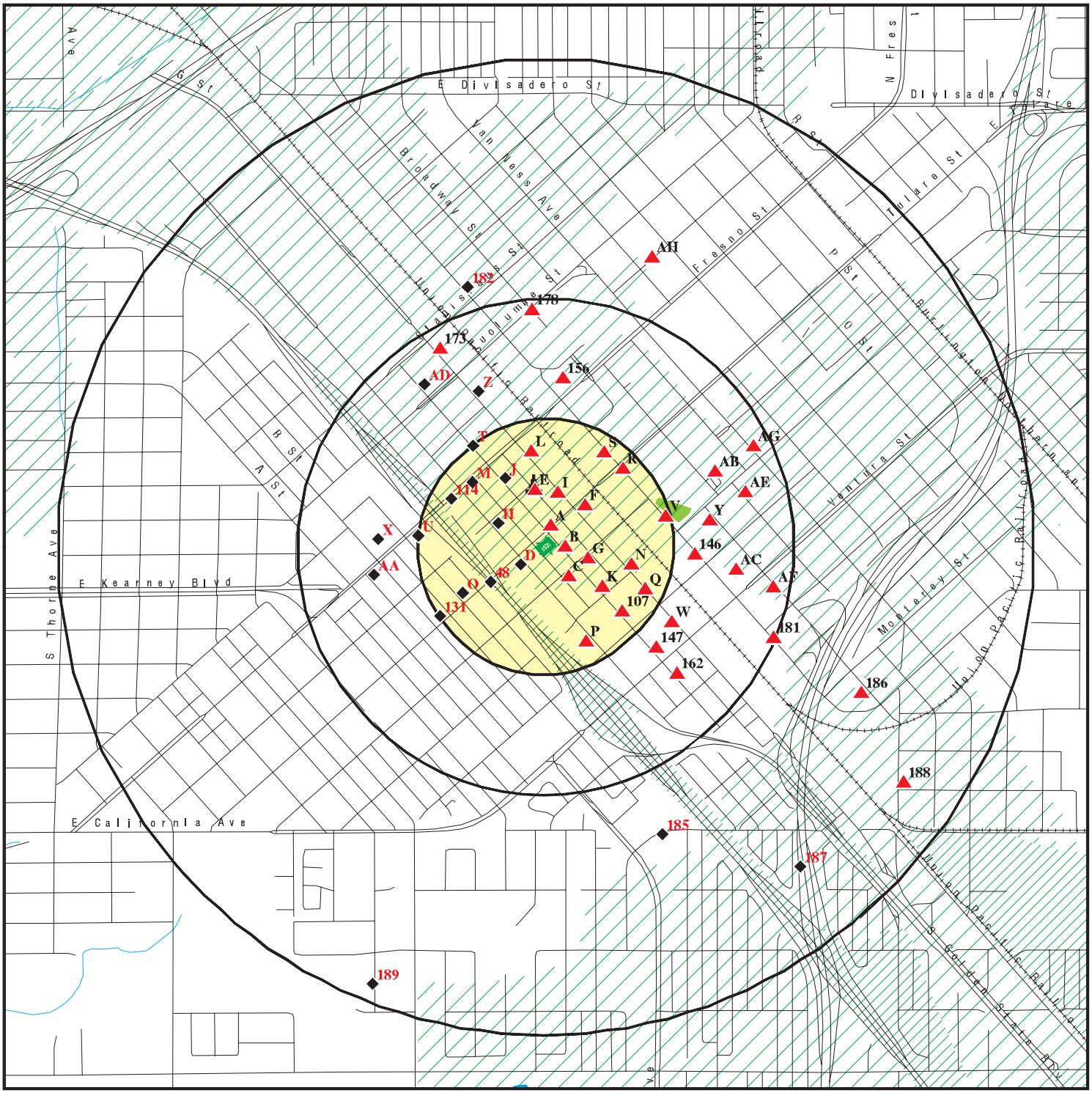

Target Property

Sites at elevations higher than or equal to the target property

Sites at elevations lower than the target property

Manufactured Gas Plants

National Priority List Sites

Dept. Defense Sites

0 1/4 1/2 1 Miles

Indian Reservations BIA

Special Flood Hazard Area (1%)

0.2% Annual Chance Flood Hazard

National Wetland Inventory

State Wetlands

Areas of Concern

N

This report includes Interactive Map Layers to display and/or hide map information. The legend includes only those icons for the default map view.

SITE NAME:	Peacock Building	CLIENT:	Krazan & Associates, Inc.
ADDRESS:	937-945 F Street Fresno CA 93706	CONTACT:	David Nava
		INQUIRY #:	7372118.2s
LAT/LONG:	36.729982 / 119.794939	DATE:	June 25, 2023 8:14 pm

Copyright © 2023 EDR, Inc. © 2015 TomTom Rel. 2015.

DETAIL MAP - 7372118.2S

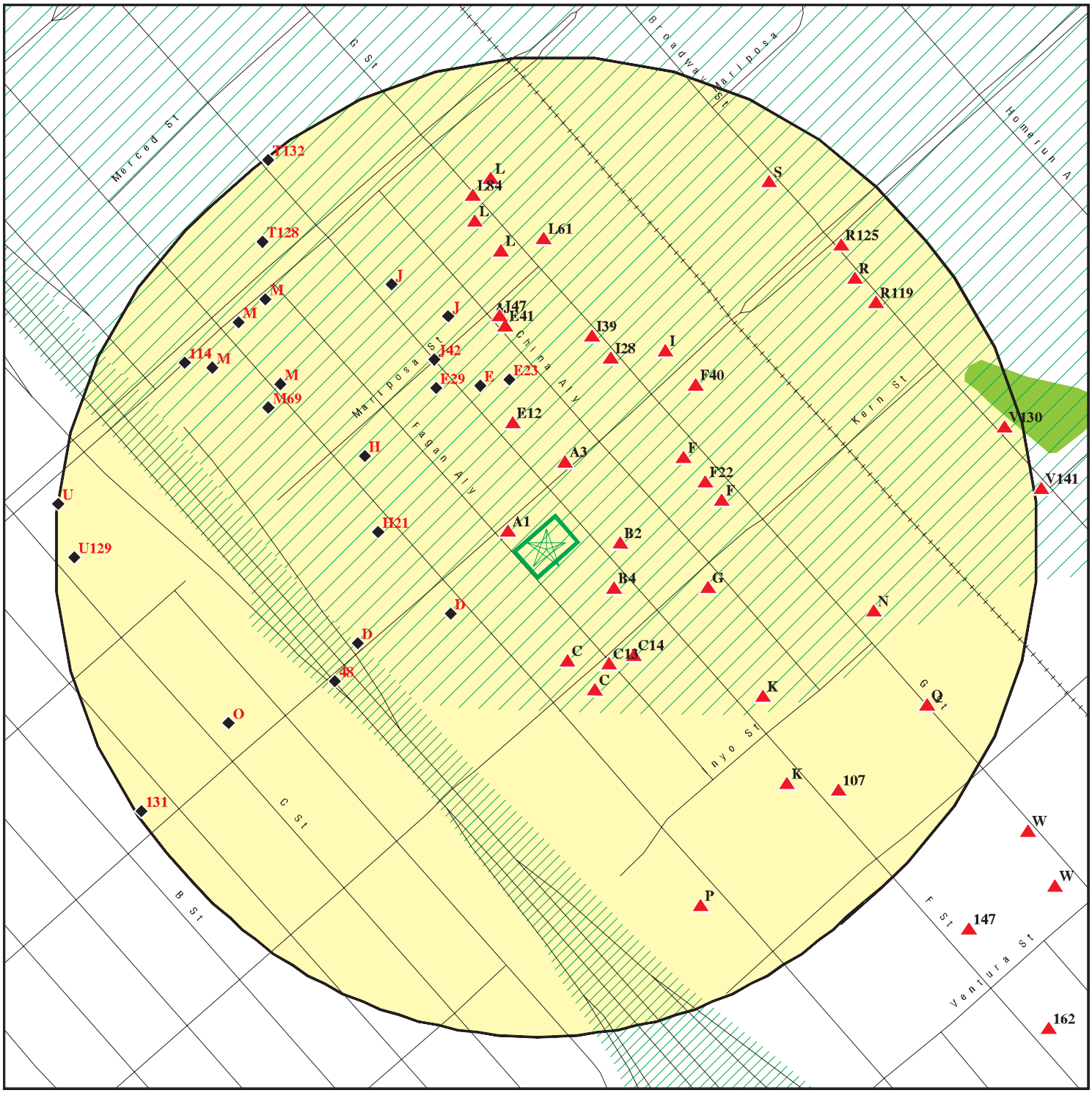

Target Property

Sites at elevations higher than or equal to the target property

Sites at elevations lower than the target property

Manufactured Gas Plants

Sensitive Receptors

National Priority List Sites

Dept. Defense Sites

0 1/16 1/8 1/4 Miles

Indian Reservations BIA

Special Flood Hazard Area (1%)

0.2% Annual Chance Flood Hazard

National Wetland Inventory

State Wetlands

Areas of Concern

This report includes Interactive Map Layers to display and/or hide map information. The legend includes only those icons for the default map view.

SITE NAME: Peacock Building	CLIENT: Krazan & Associates, Inc.
ADDRESS: 937-945 F Street Fresno CA 93706	CONTACT: David Nava
LAT/LONG: 36.729982 / 119.794939	INQUIRY #: 7372118.2s DATE: June 25, 2023 8:17 pm

Copyright © 2023 EDR, Inc. © 2015 TomTom Rel. 2015.

MAP FINDINGS SUMMARY

Database	Search Distance (Miles)	Target Property	< 1/8	1/8 - 1/4	1/4 - 1/2	1/2 - 1	> 1	Total Plotted
STANDARD ENVIRONMENTAL RECORDS								
Lists of Federal NPL (Superfund) sites								
NPL	1.000		0	0	0	0	NR	0
Proposed NPL	1.000		0	0	0	0	NR	0
NPL LIENS	1.000		0	0	0	0	NR	0
Lists of Federal Delisted NPL sites								
Delisted NPL	1.000		0	0	0	0	NR	0
Lists of Federal sites subject to CERCLA removals and CERCLA orders								
FEDERAL FACILITY	0.500		0	0	0	NR	NR	0
SEMS	0.500		2	0	0	NR	NR	2
Lists of Federal CERCLA sites with NFRAP								
SEMS-ARCHIVE	0.500		0	0	1	NR	NR	1
Lists of Federal RCRA facilities undergoing Corrective Action								
CORRACTS	1.000		0	0	0	0	NR	0
Lists of Federal RCRA TSD facilities								
RCRA-TSDF	0.500		0	0	0	NR	NR	0
Lists of Federal RCRA generators								
RCRA-LQG	0.250		0	0	NR	NR	NR	0
RCRA-SQG	0.250		1	3	NR	NR	NR	4
RCRA-VSQG	0.250		0	0	NR	NR	NR	0
Federal institutional controls / engineering controls registries								
LUCIS	0.500		0	0	0	NR	NR	0
US ENG CONTROLS	0.500		0	0	0	NR	NR	0
US INST CONTROLS	0.500		0	0	0	NR	NR	0
Federal ERNS list								
ERNS	0.001		0	NR	NR	NR	NR	0
Lists of state- and tribal (Superfund) equivalent sites								
RESPONSE	1.000		0	0	0	0	NR	0
Lists of state- and tribal hazardous waste facilities								
ENVIROSTOR	1.000		2	3	1	6	NR	12
Lists of state and tribal landfills and solid waste disposal facilities								
SWF/LF	0.500		0	0	0	NR	NR	0

MAP FINDINGS SUMMARY

Database	Search Distance (Miles)	Target Property	< 1/8	1/8 - 1/4	1/4 - 1/2	1/2 - 1	> 1	Total Plotted
Lists of state and tribal leaking storage tanks								
LUST	0.500		5	10	26	NR	NR	41
INDIAN LUST	0.500		0	0	0	NR	NR	0
CPS-SLIC	0.500		0	2	1	NR	NR	3
Lists of state and tribal registered storage tanks								
FEMA UST	0.250		0	0	NR	NR	NR	0
UST	0.250		0	6	NR	NR	NR	6
AST	0.250		0	0	NR	NR	NR	0
INDIAN UST	0.250		0	0	NR	NR	NR	0
Lists of state and tribal voluntary cleanup sites								
INDIAN VCP	0.500		0	0	0	NR	NR	0
VCP	0.500		1	1	0	NR	NR	2
Lists of state and tribal brownfield sites								
BROWNFIELDS	0.500		0	0	0	NR	NR	0
ADDITIONAL ENVIRONMENTAL RECORDS								
Local Brownfield lists								
US BROWNFIELDS	0.500		0	0	9	NR	NR	9
Local Lists of Landfill / Solid Waste Disposal Sites								
WMUDS/SWAT	0.500		0	0	0	NR	NR	0
SWRCY	0.500		0	0	0	NR	NR	0
HAULERS	0.001		0	NR	NR	NR	NR	0
INDIAN ODI	0.500		0	0	0	NR	NR	0
DEBRIS REGION 9	0.500		0	0	0	NR	NR	0
ODI	0.500		0	0	0	NR	NR	0
IHS OPEN DUMPS	0.500		0	0	0	NR	NR	0
Local Lists of Hazardous waste / Contaminated Sites								
US HIST CDL	0.001		0	NR	NR	NR	NR	0
HIST Cal-Sites	1.000		0	1	0	0	NR	1
SCH	0.250		0	0	NR	NR	NR	0
CDL	0.001		0	NR	NR	NR	NR	0
Toxic Pits	1.000		0	0	0	0	NR	0
CERS HAZ WASTE	0.250		0	3	NR	NR	NR	3
US CDL	0.001		0	NR	NR	NR	NR	0
Local Lists of Registered Storage Tanks								
SWEEPS UST	0.250		2	13	NR	NR	NR	15
HIST UST	0.250		2	23	NR	NR	NR	25
CA FID UST	0.250		2	14	NR	NR	NR	16
CERS TANKS	0.250		0	3	NR	NR	NR	3
Local Land Records								
LIENS	0.001		0	NR	NR	NR	NR	0

MAP FINDINGS SUMMARY

Database	Search Distance (Miles)	Target Property	< 1/8	1/8 - 1/4	1/4 - 1/2	1/2 - 1	> 1	Total Plotted
LIENS 2	0.001		0	NR	NR	NR	NR	0
DEED	0.500		0	0	0	NR	NR	0
Records of Emergency Release Reports								
HMIRS	0.001		0	NR	NR	NR	NR	0
CHMIRS	0.001		0	NR	NR	NR	NR	0
LDS	0.001		0	NR	NR	NR	NR	0
MCS	0.001		0	NR	NR	NR	NR	0
SPILLS 90	0.001		0	NR	NR	NR	NR	0
Other Ascertainable Records								
RCRA NonGen / NLR	0.250		3	9	NR	NR	NR	12
FUDS	1.000		0	0	0	0	NR	0
DOD	1.000		0	0	0	0	NR	0
SCRD DRYCLEANERS	0.500		0	0	0	NR	NR	0
US FIN ASSUR	0.001		0	NR	NR	NR	NR	0
EPA WATCH LIST	0.001		0	NR	NR	NR	NR	0
2020 COR ACTION	0.250		0	0	NR	NR	NR	0
TSCA	0.001		0	NR	NR	NR	NR	0
TRIS	0.001		0	NR	NR	NR	NR	0
SSTS	0.001		0	NR	NR	NR	NR	0
ROD	1.000		0	0	0	0	NR	0
RMP	0.001		0	NR	NR	NR	NR	0
RAATS	0.001		0	NR	NR	NR	NR	0
PRP	0.001		0	NR	NR	NR	NR	0
PADS	0.001		0	NR	NR	NR	NR	0
ICIS	0.001		0	NR	NR	NR	NR	0
FTTS	0.001		0	NR	NR	NR	NR	0
MLTS	0.001		0	NR	NR	NR	NR	0
COAL ASH DOE	0.001		0	NR	NR	NR	NR	0
COAL ASH EPA	0.500		0	0	0	NR	NR	0
PCB TRANSFORMER	0.001		0	NR	NR	NR	NR	0
RADINFO	0.001		0	NR	NR	NR	NR	0
HIST FTTS	0.001		0	NR	NR	NR	NR	0
DOT OPS	0.001		0	NR	NR	NR	NR	0
CONSENT	1.000		0	0	0	0	NR	0
INDIAN RESERV	1.000		0	0	0	0	NR	0
FUSRAP	1.000		0	0	0	0	NR	0
UMTRA	0.500		0	0	0	NR	NR	0
LEAD SMELTERS	0.001		0	NR	NR	NR	NR	0
US AIRS	0.001		0	NR	NR	NR	NR	0
US MINES	0.250		0	0	NR	NR	NR	0
ABANDONED MINES	0.250		0	0	NR	NR	NR	0
FINDS	0.001		0	NR	NR	NR	NR	0
ECHO	0.001		0	NR	NR	NR	NR	0
UXO	1.000		0	0	0	0	NR	0
DOCKET HWC	0.001		0	NR	NR	NR	NR	0
FUELS PROGRAM	0.250		0	0	NR	NR	NR	0
PFAS NPL	0.250		0	0	NR	NR	NR	0
PFAS FEDERAL SITES	0.250		0	0	NR	NR	NR	0
PFAS TSCA	0.250		0	0	NR	NR	NR	0

MAP FINDINGS SUMMARY

Database	Search Distance (Miles)	Target Property	< 1/8	1/8 - 1/4	1/4 - 1/2	1/2 - 1	> 1	Total Plotted
PFAS RCRA MANIFEST	0.250		0	0	NR	NR	NR	0
PFAS ATSDR	0.250		0	0	NR	NR	NR	0
PFAS WQP	0.250		0	0	NR	NR	NR	0
PFAS NPDES	0.250		0	0	NR	NR	NR	0
PFAS ECHO	0.250		0	3	NR	NR	NR	3
PFAS ECHO FIRE TRAINING	0.250		0	0	NR	NR	NR	0
PFAS PART 139 AIRPORT	0.250		0	0	NR	NR	NR	0
AQUEOUS FOAM NRC	0.250		0	0	NR	NR	NR	0
PFAS	0.250		0	0	NR	NR	NR	0
AQUEOUS FOAM	TP		NR	NR	NR	NR	NR	0
CA BOND EXP. PLAN	1.000		0	0	0	1	NR	1
Cortese	0.500		3	7	17	NR	NR	27
CUPA Listings	0.250		7	28	NR	NR	NR	35
DRYCLEANERS	0.250		0	0	NR	NR	NR	0
EMI	0.001		0	NR	NR	NR	NR	0
ENF	0.001		0	NR	NR	NR	NR	0
Financial Assurance	0.001		0	NR	NR	NR	NR	0
ICE	0.001		0	NR	NR	NR	NR	0
HIST CORTESE	0.500		3	5	12	NR	NR	20
HWP	1.000		0	1	0	1	NR	2
HWT	0.250		0	0	NR	NR	NR	0
HAZNET	0.001		0	NR	NR	NR	NR	0
MINES	0.250		0	0	NR	NR	NR	0
MWMP	0.250		0	0	NR	NR	NR	0
NPDES	0.001		0	NR	NR	NR	NR	0
PEST LIC	0.001		0	NR	NR	NR	NR	0
PROC	0.500		0	0	0	NR	NR	0
Notify 65	1.000		0	0	1	0	NR	1
HAZMAT	0.250		0	0	NR	NR	NR	0
UIC	0.001		0	NR	NR	NR	NR	0
UIC GEO	0.001		0	NR	NR	NR	NR	0
WASTEWATER PITS	0.500		0	0	0	NR	NR	0
WDS	0.001		0	NR	NR	NR	NR	0
WIP	0.250		0	0	NR	NR	NR	0
MILITARY PRIV SITES	0.001		0	NR	NR	NR	NR	0
PROJECT	0.001		0	NR	NR	NR	NR	0
WDR	0.001		0	NR	NR	NR	NR	0
CIWQS	0.001		0	NR	NR	NR	NR	0
CERS	0.001		0	NR	NR	NR	NR	0
NON-CASE INFO	0.001		0	NR	NR	NR	NR	0
OTHER OIL GAS	0.001		0	NR	NR	NR	NR	0
PROD WATER PONDS	0.001		0	NR	NR	NR	NR	0
SAMPLING POINT	0.001		0	NR	NR	NR	NR	0
WELL STIM PROJ	0.001		0	NR	NR	NR	NR	0
PFAS TRIS	0.250		0	0	NR	NR	NR	0
MINES MRDS	0.001		0	NR	NR	NR	NR	0
HWTS	TP		NR	NR	NR	NR	NR	0
EDR HIGH RISK HISTORICAL RECORDS								
EDR Exclusive Records								
EDR MGP	1.000		1	0	0	0	NR	1

MAP FINDINGS SUMMARY

Database	Search Distance (Miles)	Target Property	< 1/8	1/8 - 1/4	1/4 - 1/2	1/2 - 1	> 1	Total Plotted
EDR Hist Auto	0.125		8	NR	NR	NR	NR	8
EDR Hist Cleaner	0.125		20	NR	NR	NR	NR	20
EDR RECOVERED GOVERNMENT ARCHIVES								
Exclusive Recovered Govt. Archives								
RGA LF	0.001		0	NR	NR	NR	NR	0
RGA LUST	0.001		0	NR	NR	NR	NR	0
- Totals --		0	62	135	68	8	0	273

NOTES:

TP = Target Property

NR = Not Requested at this Search Distance

Sites may be listed in more than one database

A1
WNW
< 1/8
0.011 mi.
57 ft.

OKAMURA A — **EDR Hist Cleaner** — **1009190681**
1436 TULARE ST — **N/A**
FRESNO, CA

Site 1 of 2 in cluster A

Relative:
Higher

EDR Hist Cleaner

Actual:
288 ft.

Year:	Name:	Type:
1937	OKAMURA A	CLOTHES PRESSERS AND CLEANERS

B2
East
< 1/8
0.023 mi.
122 ft.

HO HO LAUNDROMAT — **EDR Hist Cleaner** — **1009190920**
924 F ST — **N/A**
FRESNO, CA

Site 1 of 2 in cluster B

Relative:
Higher

EDR Hist Cleaner

Actual:
289 ft.

Year:	Name:	Type:
1990	HO HO LAUNDROMAT	LAUNDRIES SELF SERVE

A3
NNE
< 1/8
0.030 mi.
160 ft.

EL TENAMPA BAR — **EDR Hist Cleaner** — **1009187839**
1507 TULARE ST — **N/A**
FRESNO, CA

Site 2 of 2 in cluster A

Relative:
Higher

EDR Hist Cleaner

Actual:
288 ft.

Year:	Name:	Type:
1975	EL TENAMPA BAR	CLOTHES PRESSERS AND CLEANERS

B4
ESE
< 1/8
0.031 mi.
166 ft.

SUNRISE — **EDR Hist Cleaner** — **1009192897**
913 F — **N/A**
FRESNO, CA

Site 2 of 2 in cluster B

Relative:
Higher

EDR Hist Cleaner

Actual:
289 ft.

Year:	Name:	Type:
1922	SUNRISE	LAUNDRIES

C5
South
< 1/8
0.048 mi.
252 ft.

KURATA UNION 76 SERVICE STATION — **EDR Hist Auto** — **1009075402**
1413 KERN ST. — **N/A**
FRESNO, CA

Site 1 of 6 in cluster C

Relative:
Higher

EDR Hist Auto

Actual:
289 ft.

Year:	Name:	Type:
1969	KURATA UNION SERVICE	Gasoline Service Stations
1970	KURATA UNION SERVICE	Gasoline Service Stations

KURATA UNION 76 SERVICE STATION (Continued) **1009075402**

1971	KURATA UNION SERVICE	Gasoline Service Stations
1972	KURATA UNION SERVICE	Gasoline Service Stations
1973	KURATA UNION SERVICE	Gasoline Service Stations
1974	KURATA UNION SERVICE	Gasoline Service Stations
1975	KURATA UNION	GASOLINE STATIONS
1975	KURATA UNION SERVICE	Gasoline Service Stations
1976	KURATA UNION SERVICE	Gasoline Service Stations
1977	KURATA UNION SERVICE	Gasoline Service Stations
1978	KURATA UNION SERVICE	Gasoline Service Stations
1979	KURATA UNION SERVICE	Gasoline Service Stations
1980	KURATA UNION 76 SERVICE STATION	GASOLINE STATIONS
1980	KURATA UNION SERVICE	Gasoline Service Stations
1982	KURATA UNION SERVICE	Gasoline Service Stations
1983	KURATA UNION SERVICE	Gasoline Service Stations
1985	KURATA UNION SERVICE	Gasoline Service Stations
1986	KURATA UNION 76 SERVICE STATION	GASOLINE STATIONS
1986	KURATA UNION SERVICE	Gasoline Service Stations
1987	KURATA UNION SERVICE	Gasoline Service Stations
1988	KURATA UNION SERVICE	Gasoline Service Stations
1990	KURATA SERVICE	AUTOMOBILE REPAIRING
2000	KIM AUTO REPAIR	General Automotive Repair Shops
2001	KIM AUTO REPAIR	General Automotive Repair Shops
2002	KIM AUTO REPAIR	General Automotive Repair Shops
2003	KIM AUTO REPAIR	General Automotive Repair Shops
2004	KIM AUTO REPAIR	General Automotive Repair Shops
2005	KIM AUTO REPAIR	General Automotive Repair Shops
2006	KIM AUTO REPAIR	General Automotive Repair Shops
2007	KIM AUTO REPAIR	General Automotive Repair Shops
2008	KIM AUTO REPAIR	General Automotive Repair Shops
2009	KIM AUTO REPAIR	General Automotive Repair Shops
2010	KIM AUTO REPAIR	General Automotive Repair Shops
2011	KIM AUTO REPAIR	General Automotive Repair Shops
2012	KIM AUTO REPAIR	General Automotive Repair Shops
2013	KIM AUTO REPAIR	General Automotive Repair Shops

C6 **KIM'S AUTO REPAIR** **CUPA Listings** **S105870462**
South **1413 KERN** **N/A**
< 1/8 **FRESNO, CA 93704**
0.048 mi.
252 ft. **Site 2 of 6 in cluster C**

Relative:
Higher

Actual:
289 ft.

CUPA FRESNO:

Name:	KIM'S AUTO REPAIR
Address:	1413 KERN
City,State,Zip:	FRESNO, CA 93704
Region:	FRESNO
Cross Street:	Not reported
Facility ID:	FA0169879
APM Number:	46707408
Program Element:	UST REMOVAL/CLOSURE W/3 TANKS

Name:	KIM'S AUTO REPAIR
Address:	1413 KERN
City,State,Zip:	FRESNO, CA 93704
Region:	FRESNO
Cross Street:	Not reported
Facility ID:	FA0169879
APM Number:	46707408

KIM'S AUTO REPAIR (Continued) **S105870462**

Program Element:	HAZ MAT DISCLOSURE-BELOW REPORTING QUANTITY
Name:	KIM'S AUTO REPAIR
Address:	1413 KERN
City,State,Zip:	FRESNO, CA 93704
Region:	FRESNO
Cross Street:	Not reported
Facility ID:	FA0169879
APM Number:	46707408
Program Element:	HAZARDOUS WASTE GENERATOR (CESQG)

D7 **DAVID SANTESTEBAN** **RCRA NonGen / NLR** **1026484120**
SW **975 EAST MINARETES AVENUE** **CAC003090211**
< 1/8 **FRESNO, CA 93720**
0.048 mi.
255 ft. **Site 1 of 7 in cluster D**

Relative:
Lower

Actual:
287 ft.

RCRA Listings:

Date Form Received by Agency:	20201027
Handler Name:	David Santesteban
Handler Address:	975 EAST MINARETES AVENUE
Handler City,State,Zip:	FRESNO, CA 93720
EPA ID:	CAC003090211
Contact Name:	DAVID SANTESTEBAN
Contact Address:	975 EAST MINARETES AVENUE
Contact City,State,Zip:	FRESNO, CA 93720
Contact Telephone:	832-269-2131
Contact Fax:	Not reported
Contact Email:	CASSIEMCGRATH@ALLIANCE-ENVIRO.COM
Contact Title:	Not reported
EPA Region:	09
Land Type:	Not reported
Federal Waste Generator Description:	Not a generator, verified
Non-Notifier:	Not reported
Biennial Report Cycle:	Not reported
Accessibility:	Not reported
Active Site Indicator:	Not reported
State District Owner:	Not reported
State District:	Not reported
Mailing Address:	975 EAST MINARETES AVENUE
Mailing City,State,Zip:	FRESNO, CA 93720
Owner Name:	David Santesteban
Owner Type:	Other
Operator Name:	David Santesteban
Operator Type:	Other
Short-Term Generator Activity:	No
Importer Activity:	No
Mixed Waste Generator:	No
Transporter Activity:	No
Transfer Facility Activity:	No
Recycler Activity with Storage:	No
Small Quantity On-Site Burner Exemption:	No
Smelting Melting and Refining Furnace Exemption:	No
Underground Injection Control:	No
Off-Site Waste Receipt:	No
Universal Waste Indicator:	No
Universal Waste Destination Facility:	No
Federal Universal Waste:	No

DAVID SANTESTEBAN (Continued) **1026484120**

Active Site State-Reg Handler:	---
Federal Facility Indicator:	Not reported
Hazardous Secondary Material Indicator:	N
Sub-Part K Indicator:	Not reported
2018 GPRA Permit Baseline:	Not on the Baseline
2018 GPRA Renewals Baseline:	Not on the Baseline
202 GPRA Corrective Action Baseline:	No
Subject to Corrective Action Universe:	No
Non-TSDFs Where RCRA CA has Been Imposed Universe:	No
Corrective Action Priority Ranking:	No NCAPS ranking
Environmental Control Indicator:	No
Institutional Control Indicator:	No
Human Exposure Controls Indicator:	N/A
Groundwater Controls Indicator:	N/A
Significant Non-Complier Universe:	No
Unaddressed Significant Non-Complier Universe:	No
Addressed Significant Non-Complier Universe:	No
Significant Non-Complier With a Compliance Schedule Universe:	No
Financial Assurance Required:	Not reported
Handler Date of Last Change:	20201106
Recognized Trader-Importer:	No
Recognized Trader-Exporter:	No
Importer of Spent Lead Acid Batteries:	No
Exporter of Spent Lead Acid Batteries:	No
Recycler Activity Without Storage:	No
Manifest Broker:	No
Sub-Part P Indicator:	No

Handler - Owner Operator:

Owner/Operator Indicator:	Operator
Owner/Operator Name: DAVID SANTESTEBAN	
Legal Status:	Other
Date Became Current:	Not reported
Date Ended Current:	Not reported
Owner/Operator Address:	975 EAST MINARETES AVENUE
Owner/Operator City,State,Zip:	FRESNO, CA 93720
Owner/Operator Telephone:	832-269-2131
Owner/Operator Telephone Ext:	Not reported
Owner/Operator Fax:	Not reported
Owner/Operator Email:	Not reported

Owner/Operator Indicator:	Owner
Owner/Operator Name: DAVID SANTESTEBAN	
Legal Status:	Other
Date Became Current:	Not reported
Date Ended Current:	Not reported
Owner/Operator Address:	975 EAST MINARETES AVENUE
Owner/Operator City,State,Zip:	FRESNO, CA 93720
Owner/Operator Telephone:	832-269-2131
Owner/Operator Telephone Ext:	Not reported
Owner/Operator Fax:	Not reported
Owner/Operator Email:	Not reported

Historic Generators:

Receive Date:	20201027

DAVID SANTESTEBAN (Continued) **1026484120**

Handler Name: DAVID SANTESTEBAN
Federal Waste Generator Description: Not a generator, verified
State District Owner: Not reported
Large Quantity Handler of Universal Waste: No
Recognized Trader Importer: No
Recognized Trader Exporter: No
Spent Lead Acid Battery Importer: No
Spent Lead Acid Battery Exporter: No
Current Record: Yes
Non Storage Recycler Activity: Not reported
Electronic Manifest Broker: Not reported

List of NAICS Codes and Descriptions:
NAICS Code: 56299
NAICS Description: ALL OTHER WASTE MANAGEMENT SERVICES

Facility Has Received Notices of Violations:
Violations: No Violations Found

Evaluation Action Summary:
Evaluations: No Evaluations Found

D8 **DICK AVAKIAN** **SWEEPS UST** **S101621866**
SW **961 E LEAGUE** **CA FID UST** **N/A**
< 1/8 **FRESNO, CA 93710**
0.048 mi.
255 ft. **Site 2 of 7 in cluster D**

Relative:
Higher

Actual:
288 ft.

SWEEPS UST:
Name: DICK AVAKIAN
Address: 961 E LEAGUE
City: FRESNO
Status: Active
Comp Number: 30251
Number: 9
Board Of Equalization: Not reported
Referral Date: 07-01-85
Action Date: Not reported
Created Date: 02-29-88
Owner Tank Id: 1
SWRCB Tank Id: 10-000-030251-000001
Tank Status: A
Capacity: 1000
Active Date: 07-01-85
Tank Use: M.V. FUEL
STG: P
Content: REG UNLEADED
Number Of Tanks: 2

Name: DICK AVAKIAN
Address: 961 E LEAGUE
City: FRESNO
Status: Active
Comp Number: 30251
Number: 9

DICK AVAKIAN (Continued) **S101621866**

Board Of Equalization:	Not reported
Referral Date:	07-01-85
Action Date:	Not reported
Created Date:	02-29-88
Owner Tank Id:	2
SWRCB Tank Id:	10-000-030251-000002
Tank Status:	A
Capacity:	1000
Active Date:	07-01-85
Tank Use:	M.V. FUEL
STG:	P
Content:	LEADED
Number Of Tanks:	Not reported

CA FID UST:

Facility ID:	10006202
Regulated By:	UTNKA
Regulated ID:	00030251
Cortese Code:	Not reported
SIC Code:	Not reported
Facility Phone:	2094396322
Mail To:	Not reported
Mailing Address:	961 E LEAGUE
Mailing Address 2:	Not reported
Mailing City,St,Zip:	FRESNO 93710
Contact:	Not reported
Contact Phone:	Not reported
DUNs Number:	Not reported
NPDES Number:	Not reported
EPA ID:	Not reported
Comments:	Not reported
Status:	Active

D9 **DICK AVAKIAN** **HIST UST** **U001591947**
SW **961 E LEAGUE** **N/A**
< 1/8 **FRESNO, CA 93710**
0.048 mi.
255 ft. **Site 3 of 7 in cluster D**

Relative:
Higher

Actual:
288 ft.

HIST UST:

Name:	DICK AVAKIAN
Address:	961 E LEAGUE
City,State,Zip:	FRESNO, CA 93710
File Number:	00023d70
URL:	https://documents.geotracker.waterboards.ca.gov/ustpdfs/pdf/00023d70.pdf
Region:	STATE
Facility ID:	00000030251
Facility Type:	Other
Other Type:	FARM
Contact Name:	Not reported
Telephone:	2094396322
Owner Name:	DICK AVAKIAN
Owner Address:	961 E LEAGUE
Owner City,St,Zip:	FRESNO, CA 93710
Total Tanks:	0002
Tank Num:	001

DICK AVAKIAN (Continued) **U001591947**

Container Num:	1
Year Installed:	1967
Tank Capacity:	00001000
Tank Used for:	Not reported
Type of Fuel:	UNLEADED
Container Construction Thickness:	Not reported
Leak Detection:	Pressure Test

Tank Num:	002
Container Num:	2
Year Installed:	1969
Tank Capacity:	00001000
Tank Used for:	Not reported
Type of Fuel:	REGULAR
Container Construction Thickness:	Not reported
Leak Detection:	Pressure Test

Click here for Geo Tracker PDF:

D10 **RUDY S CLEANERS** **EDR Hist Cleaner** **1009186571**
SW **961 E ST** **N/A**
< 1/8 **FRESNO, CA**
0.048 mi.
255 ft. **Site 4 of 7 in cluster D**

Relative:
Higher

EDR Hist Cleaner

Actual:
288 ft.

Year:	Name:	Type:
1958	RUDY S CLEANERS	CLEANERS AND DYERS
1962	RUDY S CLEANERS	CLEANERS AND DYERS
1965	RUDY S CLEANERS	CLEANERS AND DYERS

D11 **SERVICE CLEANERS** **EDR Hist Cleaner** **1009187536**
SW **935 E ST** **N/A**
< 1/8 **FRESNO, CA**
0.048 mi.
255 ft. **Site 5 of 7 in cluster D**

Relative:
Higher

EDR Hist Cleaner

Actual:
288 ft.

Year:	Name:	Type:
1958	SERVICE CLEANERS	CLEANERS AND DYERS
1962	SERVICE CLEANERS	CLEANERS AND DYERS
1965	SERVICE CLEANERS	CLEANERS AND DYERS
1969	SERVICE CLEANERS	Drycleaning Plants, Except Rugs
1970	SERVICE CLEANERS	CLEANERS AND DYERS
1970	SERVICE CLEANERS	Drycleaning Plants, Except Rugs
1971	SERVICE CLEANERS	Drycleaning Plants, Except Rugs
1972	SERVICE CLEANERS	Drycleaning Plants, Except Rugs
1973	SERVICE CLEANERS	Drycleaning Plants, Except Rugs
1974	SERVICE CLEANERS	Drycleaning Plants, Except Rugs
1975	SERVICE CLEANERS	Drycleaning Plants, Except Rugs
1980	SERVICE CLEANERS	CLEANERS AND DYERS

E12 NNW < 1/8 0.056 mi. 295 ft. — **WING CHONG** — **EDR Hist Cleaner** — **1009185607** / **N/A**
1024 F
FRESNO, CA
Site 1 of 6 in cluster E

Relative: Higher — EDR Hist Cleaner

Actual: 288 ft.

Year:	Name:	Type:
1937	WING CHONG	LAUNDRIES CHINESE
1947	WING CHONG	LAUNDRIES-CHINESE

C13 SSE < 1/8 0.060 mi. 319 ft. — **LEGLER J E** — **EDR Hist Cleaner** — **1009183431** / **N/A**
1424 KERN
FRESNO, CA
Site 3 of 6 in cluster C

Relative: Higher — EDR Hist Cleaner

Actual: 291 ft.

Year:	Name:	Type:
1947	LEGLER J E	CLOTHES PRESSERS AND CLEANERS

C14 SE < 1/8 0.066 mi. 348 ft. — **LEGLER JOHN** — **EDR Hist Cleaner** — **1009188426** / **N/A**
1440 KERN
FRESNO, CA
Site 4 of 6 in cluster C

Relative: Higher — EDR Hist Cleaner

Actual: 291 ft.

Year:	Name:	Type:
1942	LEGLER JOHN	CLOTHES PRESSERS AND CLEANERS

C15 SSE < 1/8 0.068 mi. 360 ft. — **HOLLYWOOD TAILORS& CLEANERS** — **EDR Hist Cleaner** — **1009190329** / **N/A**
1416 KERN
FRESNO, CA
Site 5 of 6 in cluster C

Relative: Higher — EDR Hist Cleaner

Actual: 292 ft.

Year:	Name:	Type:
1962	HOLLYWOOD TAILORS& CLEANERS	CLEANERS AND DYERS

C16 SSE < 1/8 0.072 mi. 378 ft. — **INOUYE THOS** — **EDR Hist Auto** — **1009075762** / **N/A**
1402 KERN
FRESNO, CA
Site 6 of 6 in cluster C

Relative: Higher — EDR Hist Auto

Actual: 291 ft.

Year:	Name:	Type:
1927	O K GARAGE	AUTOMOBILE GARAGES

INOUYE THOS (Continued) **1009075762**

1937	INOUYE THOS	AUTOMOBILE REPAIRING
1942	INOUYE THOS	AUTOMOBILE REPAIRING
1947	INOUE TOM	AUTOMOBILE REPAIRING
1962	OK GARAGE	AUTOMOBILE REPAIRING
1965	0 K GARAGE	AUTOMOBILE REPAIRING

F17 **URIBE J E** **EDR Hist Cleaner** **1009188427**
ENE **949 G** **N/A**
< 1/8 **FRESNO, CA**
0.074 mi.
389 ft. **Site 1 of 6 in cluster F**

Relative: EDR Hist Cleaner
Higher

Actual:
289 ft.

Year:	Name:	Type:
1937	MARANIAN AVEDIS	CLOTHES PRESSERS AND CLEANERS
1942	MARANIAN AVEDIS	CLOTHES PRESSERS AND CLEANERS
1947	URIBE J E	CLOTHES PRESSERS AND CLEANERS
1958	JOHNNY S TAILORS & CLEANERS	CLEANERS AND DYERS

F18 **MARANIAN AVEDIS** **EDR Hist Cleaner** **1009190695**
ENE **947 G** **N/A**
< 1/8 **FRESNO, CA**
0.074 mi.
389 ft. **Site 2 of 6 in cluster F**

Relative: EDR Hist Cleaner
Higher

Actual:
289 ft.

Year:	Name:	Type:
1932	MARANIAN AVEDIS	HAT CLEANERS AND BLOCKERS

G19 **TAKEMOTO K** **EDR Hist Auto** **1009075218**
ESE **1502 KERN** **N/A**
< 1/8 **FRESNO, CA**
0.074 mi.
392 ft. **Site 1 of 2 in cluster G**

Relative: EDR Hist Auto
Higher

Actual:
289 ft.

Year:	Name:	Type:
1927	WEST SIDE GARAGE	AUTOMOBILE GARAGES
1932	WEST SIDE GARAGE	AUTOMOBILE GARAGES
1937	RIO GRANDE DEL REY SAYEGUSA G S	AUTOMOBILE GARAGES
1942	TAKEMOTO K	AUTOMOBILE GARAGES

G20
ESE
< 1/8
0.075 mi.
395 ft.

DASHJIAN DAVID — **EDR Hist Cleaner** — **1009185478**
1526 KERN — **N/A**
FRESNO, CA

Site 2 of 2 in cluster G

Relative:
Higher

Actual:
289 ft.

EDR Hist Cleaner

Year:	Name:	Type:
1927	DASHJIAN DAVID	CLOTHES PRESSERS CLEANERS AND REPAIRERS
1937	BARIGIAN G	CLOTHES PRESSERS AND CLEANERS
1942	BARIGIAN GOSTEN	CLOTHES PRESSERS AND CLEANERS

H21
West
< 1/8
0.075 mi.
396 ft.

POWER SHELL — **EDR Hist Auto** — **1020255580**
1021 E CHAP AVE — **N/A**
FRESNO, CA 93710

Site 1 of 8 in cluster H

Relative:
Lower

Actual:
283 ft.

EDR Hist Auto

Year:	Name:	Type:
2008	POWER SHELL	Gasoline Service Stations
2009	POWER SHELL	Gasoline Service Stations

F22
ENE
< 1/8
0.077 mi.
405 ft.

MATSUDI M — **EDR Hist Cleaner** — **1009183438**
925 G — **N/A**
FRESNO, CA

Site 3 of 6 in cluster F

Relative:
Higher

Actual:
289 ft.

EDR Hist Cleaner

Year:	Name:	Type:
1922	FUJI	LAUNDRIES
1927	MATSUDI M	LAUNDRIES HAND
1932	SHIMAZU J	LAUNDRIES HAND
1937	ONISHI R	LAUNDRIES CHINESE
1947	ONISHI RYOHEI	CLOTHES PRESSERS AND CLEANERS
1958	FUJI LAUNDRY	LAUNDRIES
1962	FUJI LAUNDRY	LAUNDRIES

E23
NNW
< 1/8
0.078 mi.
413 ft.

FORMER FRESNO 2 MANUFACTURED GAS PLANT SITE — **ENVIROSTOR** — **S110275493**
MARIPOSA STREET BETWEEN F AND G STREETS — **VCP** — **N/A**
FRESNO, CA 93701

Site 2 of 6 in cluster E

Relative:
Lower

Actual:
287 ft.

ENVIROSTOR:

Name:	FORMER FRESNO 2 MANUFACTURED GAS PLANT SITE
Address:	MARIPOSA STREET BETWEEN F AND G STREETS
City,State,Zip:	FRESNO, CA 93701
Facility ID:	60001247
Status:	Active
Status Date:	02/09/2010
Site Code:	102076
Site Type:	Voluntary Cleanup

FORMER FRESNO 2 MANUFACTURED GAS PLANT SITE (Continued) **S110275493**

Site Type Detailed: Voluntary Agreement
Acres: 1.2
NPL: NO
Regulatory Agencies: SMBRP
Lead Agency: SMBRP
Program Manager: Joseph Tapia
Supervisor: Joseph Tapia
Division Branch: Engineering & Special Projects
Assembly: 31
Senate: 14
Special Program: Voluntary Agreement - Standard Voluntary Agreement
Restricted Use: NO
Site Mgmt Req: NONE SPECIFIED
Funding: Responsible Party
Latitude: 36.7313
Longitude: -119.7953
APN: NONE SPECIFIED
Past Use: MANUFACTURED GAS PLANT
Potential COC: Arsenic Lead Polynuclear aromatic hydrocarbons (PAHs TPH-diesel TPH-gas TPH-MOTOR OIL Cyanide (hydrogen
Confirmed COC: 30001-NO 30013-NO Polynuclear aromatic hydrocarbons (PAHs 30024-NO 30025-NO 3002502-NO 30161-NO
Potential Description: SOIL, SV
Alias Name: PG&E
Alias Type: Alternate Name
Alias Name: PG&E MANUFACTURED GAS PLANT SQ-FK-FRS-2
Alias Type: Alternate Name
Alias Name: 100303
Alias Type: Project Code (Site Code)
Alias Name: 102076
Alias Type: Project Code (Site Code)
Alias Name: 10490095
Alias Type: Envirostor ID Number
Alias Name: 10490095
Alias Type: Envirostor ID Number
Alias Name: 60001247
Alias Type: Envirostor ID Number

Completed Info:
Completed Area Name: PROJECT WIDE
Completed Sub Area Name: Not reported
Completed Document Type: Technical Workplan
Completed Date: 01/28/2015
Comments: Not reported

Completed Area Name: PROJECT WIDE
Completed Sub Area Name: Not reported
Completed Document Type: Other Report
Completed Date: 10/06/2015
Comments: Not reported

Completed Area Name: PROJECT WIDE
Completed Sub Area Name: Not reported
Completed Document Type: Public Notice
Completed Date: 04/18/2016
Comments: Not reported

Completed Area Name: PROJECT WIDE

FORMER FRESNO 2 MANUFACTURED GAS PLANT SITE (Continued) **S110275493**

Completed Sub Area Name: Not reported
Completed Document Type: Fact Sheets
Completed Date: 04/18/2016
Comments: Not reported

Completed Area Name: PROJECT WIDE
Completed Sub Area Name: Not reported
Completed Document Type: Technical Workplan
Completed Date: 01/29/2016
Comments: Not reported

Completed Area Name: PROJECT WIDE
Completed Sub Area Name: Not reported
Completed Document Type: Work Notice
Completed Date: 11/18/2021
Comments: Not reported

Completed Area Name: PROJECT WIDE
Completed Sub Area Name: Not reported
Completed Document Type: Correspondence
Completed Date: 12/31/2019
Comments: Not reported

Completed Area Name: PROJECT WIDE
Completed Sub Area Name: Not reported
Completed Document Type: Community Profile
Completed Date: 07/11/2013
Comments: Not reported

Completed Area Name: PROJECT WIDE
Completed Sub Area Name: Not reported
Completed Document Type: Site Characterization Workplan
Completed Date: 04/25/2013
Comments: Not reported

Completed Area Name: PROJECT WIDE
Completed Sub Area Name: Not reported
Completed Document Type: Other Report
Completed Date: 06/17/2014
Comments: Not reported

Completed Area Name: PROJECT WIDE
Completed Sub Area Name: Not reported
Completed Document Type: Other Report
Completed Date: 10/29/2021
Comments: Not reported

Completed Area Name: PROJECT WIDE
Completed Sub Area Name: Not reported
Completed Document Type: Remedial Action Plan Amendment
Completed Date: 05/21/2020
Comments: Not reported

Completed Area Name: PROJECT WIDE
Completed Sub Area Name: Not reported
Completed Document Type: Other Report
Completed Date: 10/04/2021

FORMER FRESNO 2 MANUFACTURED GAS PLANT SITE (Continued) **S110275493**

Comments: Not reported

Completed Area Name: PROJECT WIDE
Completed Sub Area Name: Not reported
Completed Document Type: CEQA - Initial Study/ Neg. Declaration
Completed Date: 06/13/2016
Comments: Not reported

Completed Area Name: PROJECT WIDE
Completed Sub Area Name: Not reported
Completed Document Type: Remedial Action Plan
Completed Date: 06/13/2016
Comments: Not reported

Completed Area Name: PROJECT WIDE
Completed Sub Area Name: Not reported
Completed Document Type: Remedial Design - Preliminary/Intermediate
Completed Date: 08/21/2019
Comments: Not reported

Completed Area Name: PROJECT WIDE
Completed Sub Area Name: Not reported
Completed Document Type: Remedial Action Implementation Workplan
Completed Date: 08/28/2019
Comments: Not reported

Completed Area Name: PROJECT WIDE
Completed Sub Area Name: Not reported
Completed Document Type: Design/Implementation Workplan
Completed Date: 06/15/2020
Comments: Not reported

Completed Area Name: PROJECT WIDE
Completed Sub Area Name: Not reported
Completed Document Type: Public Notice
Completed Date: 08/20/2020
Comments: Not reported

Completed Area Name: PROJECT WIDE
Completed Sub Area Name: Not reported
Completed Document Type: Supplemental Site Investigation Tech Memo
Completed Date: 01/24/2020
Comments: Not reported

Completed Area Name: PROJECT WIDE
Completed Sub Area Name: Not reported
Completed Document Type: Standard Voluntary Agreement
Completed Date: 08/25/2010
Comments: VCA Signed

Completed Area Name: PROJECT WIDE
Completed Sub Area Name: Not reported
Completed Document Type: Fieldwork
Completed Date: 04/20/2011
Comments: Not reported

Completed Area Name: PROJECT WIDE

FORMER FRESNO 2 MANUFACTURED GAS PLANT SITE (Continued) **S110275493**

Completed Sub Area Name: Not reported
Completed Document Type: Other Report
Completed Date: 09/09/2011
Comments: Not reported

Completed Area Name: PROJECT WIDE
Completed Sub Area Name: Not reported
Completed Document Type: Public Notice
Completed Date: 05/05/2011
Comments: Not reported

Completed Area Name: PROJECT WIDE
Completed Sub Area Name: Not reported
Completed Document Type: Other Report
Completed Date: 08/18/2016
Comments: Not reported

Completed Area Name: PROJECT WIDE
Completed Sub Area Name: Not reported
Completed Document Type: Fieldwork
Completed Date: 10/13/2016
Comments: Not reported

Completed Area Name: PROJECT WIDE
Completed Sub Area Name: Not reported
Completed Document Type: Other Report
Completed Date: 01/31/2017
Comments: Not reported

Completed Area Name: PROJECT WIDE
Completed Sub Area Name: Not reported
Completed Document Type: Design/Implementation Workplan
Completed Date: 03/08/2018
Comments: Not reported

Completed Area Name: PROJECT WIDE
Completed Sub Area Name: Not reported
Completed Document Type: Remedial Investigation Workplan
Completed Date: 01/06/2011
Comments: Not reported

Completed Area Name: PROJECT WIDE
Completed Sub Area Name: Not reported
Completed Document Type: Remedial Investigation Report
Completed Date: 08/01/2012
Comments: Not reported

Completed Area Name: PROJECT WIDE
Completed Sub Area Name: Not reported
Completed Document Type: Community Profile
Completed Date: 03/30/2011
Comments: Survey mailed

Completed Area Name: PROJECT WIDE
Completed Sub Area Name: Not reported
Completed Document Type: Work Notice
Completed Date: 04/05/2011

FORMER FRESNO 2 MANUFACTURED GAS PLANT SITE (Continued) **S110275493**

Comments: Not reported

Completed Area Name: PROJECT WIDE
Completed Sub Area Name: Not reported
Completed Document Type: Public Participation Plan / Community Relations Plan
Completed Date: 08/28/2014
Comments: Not reported

Completed Area Name: PROJECT WIDE
Completed Sub Area Name: Not reported
Completed Document Type: Design/Implementation Workplan
Completed Date: 09/28/2016
Comments: Not reported

Completed Area Name: PROJECT WIDE
Completed Sub Area Name: Not reported
Completed Document Type: Technical Workplan
Completed Date: 06/20/2017
Comments: Not reported

Completed Area Name: PROJECT WIDE
Completed Sub Area Name: Not reported
Completed Document Type: CEQA - Initial Study/ Neg. Declaration
Completed Date: 07/30/2020
Comments: Not reported

Future Area Name: PROJECT WIDE
Future Sub Area Name: Not reported
Future Document Type: Certification
Future Due Date: 2025
Future Area Name: PROJECT WIDE
Future Sub Area Name: Not reported
Future Document Type: Land Use Restriction
Future Due Date: 2024
Future Area Name: PROJECT WIDE
Future Sub Area Name: Not reported
Future Document Type: Land Use Restriction
Future Due Date: 2024
Schedule Area Name: Not reported
Schedule Sub Area Name: Not reported
Schedule Document Type: Not reported
Schedule Due Date: Not reported
Schedule Revised Date: Not reported

VCP:
Name: FORMER FRESNO 2 MANUFACTURED GAS PLANT SITE
Address: MARIPOSA STREET BETWEEN F AND G STREETS
City,State,Zip: FRESNO, CA 93701
Facility ID: 60001247
Site Type: Voluntary Cleanup
Site Type Detail: Voluntary Agreement
Site Mgmt. Req.: NONE SPECIFIED
Acres: 1.2
National Priorities List: NO
Cleanup Oversight Agencies: SMBRP
Lead Agency: SMBRP
Lead Agency Description: DTSC - Site Cleanup Program

FORMER FRESNO 2 MANUFACTURED GAS PLANT SITE (Continued) **S110275493**

Project Manager:	Joseph Tapia
Supervisor:	Joseph Tapia
Division Branch:	Engineering & Special Projects
Site Code:	102076
Assembly:	31
Senate:	14
Special Programs Code:	Voluntary Agreement - Standard Voluntary Agreement
Status:	Active
Status Date:	02/09/2010
Restricted Use:	NO
Funding:	Responsible Party
Lat/Long:	36.7313 / -119.7953
APN:	NONE SPECIFIED
Past Use:	MANUFACTURED GAS PLANT
Potential COC:	30001, 30013, 30019, 30024, 30025, 3002502, 30161
Confirmed COC:	30001-NO,30013-NO,30019,30024-NO,30025-NO,3002502-NO,30161-NO
Potential Description:	SOIL, SV
Alias Name:	PG&E
Alias Type:	Alternate Name
Alias Name:	PG&E MANUFACTURED GAS PLANT SQ-FK-FRS-2
Alias Type:	Alternate Name
Alias Name:	100303
Alias Type:	Project Code (Site Code)
Alias Name:	102076
Alias Type:	Project Code (Site Code)
Alias Name:	10490095
Alias Type:	Envirostor ID Number
Alias Name:	10490095
Alias Type:	Envirostor ID Number
Alias Name:	60001247
Alias Type:	Envirostor ID Number

Completed Info:

Completed Area Name:	PROJECT WIDE
Completed Sub Area Name:	Not reported
Completed Document Type:	Technical Workplan
Completed Date:	01/28/2015
Comments:	Not reported
Completed Area Name:	PROJECT WIDE
Completed Sub Area Name:	Not reported
Completed Document Type:	Other Report
Completed Date:	10/06/2015
Comments:	Not reported
Completed Area Name:	PROJECT WIDE
Completed Sub Area Name:	Not reported
Completed Document Type:	Public Notice
Completed Date:	04/18/2016
Comments:	Not reported
Completed Area Name:	PROJECT WIDE
Completed Sub Area Name:	Not reported
Completed Document Type:	Fact Sheets
Completed Date:	04/18/2016
Comments:	Not reported
Completed Area Name:	PROJECT WIDE

FORMER FRESNO 2 MANUFACTURED GAS PLANT SITE (Continued) **S110275493**

Completed Sub Area Name: Not reported
Completed Document Type: Technical Workplan
Completed Date: 01/29/2016
Comments: Not reported

Completed Area Name: PROJECT WIDE
Completed Sub Area Name: Not reported
Completed Document Type: Work Notice
Completed Date: 11/18/2021
Comments: Not reported

Completed Area Name: PROJECT WIDE
Completed Sub Area Name: Not reported
Completed Document Type: Correspondence
Completed Date: 12/31/2019
Comments: Not reported

Completed Area Name: PROJECT WIDE
Completed Sub Area Name: Not reported
Completed Document Type: Community Profile
Completed Date: 07/11/2013
Comments: Not reported

Completed Area Name: PROJECT WIDE
Completed Sub Area Name: Not reported
Completed Document Type: Site Characterization Workplan
Completed Date: 04/25/2013
Comments: Not reported

Completed Area Name: PROJECT WIDE
Completed Sub Area Name: Not reported
Completed Document Type: Other Report
Completed Date: 06/17/2014
Comments: Not reported

Completed Area Name: PROJECT WIDE
Completed Sub Area Name: Not reported
Completed Document Type: Other Report
Completed Date: 10/29/2021
Comments: Not reported

Completed Area Name: PROJECT WIDE
Completed Sub Area Name: Not reported
Completed Document Type: Remedial Action Plan Amendment
Completed Date: 05/21/2020
Comments: Not reported

Completed Area Name: PROJECT WIDE
Completed Sub Area Name: Not reported
Completed Document Type: Other Report
Completed Date: 10/04/2021
Comments: Not reported

Completed Area Name: PROJECT WIDE
Completed Sub Area Name: Not reported
Completed Document Type: CEQA - Initial Study/ Neg. Declaration
Completed Date: 06/13/2016

FORMER FRESNO 2 MANUFACTURED GAS PLANT SITE (Continued) **S110275493**

Comments: Not reported

Completed Area Name: PROJECT WIDE
Completed Sub Area Name: Not reported
Completed Document Type: Remedial Action Plan
Completed Date: 06/13/2016
Comments: Not reported

Completed Area Name: PROJECT WIDE
Completed Sub Area Name: Not reported
Completed Document Type: Remedial Design - Preliminary/Intermediate
Completed Date: 08/21/2019
Comments: Not reported

Completed Area Name: PROJECT WIDE
Completed Sub Area Name: Not reported
Completed Document Type: Remedial Action Implementation Workplan
Completed Date: 08/28/2019
Comments: Not reported

Completed Area Name: PROJECT WIDE
Completed Sub Area Name: Not reported
Completed Document Type: Design/Implementation Workplan
Completed Date: 06/15/2020
Comments: Not reported

Completed Area Name: PROJECT WIDE
Completed Sub Area Name: Not reported
Completed Document Type: Public Notice
Completed Date: 08/20/2020
Comments: Not reported

Completed Area Name: PROJECT WIDE
Completed Sub Area Name: Not reported
Completed Document Type: Supplemental Site Investigation Tech Memo
Completed Date: 01/24/2020
Comments: Not reported

Completed Area Name: PROJECT WIDE
Completed Sub Area Name: Not reported
Completed Document Type: Standard Voluntary Agreement
Completed Date: 08/25/2010
Comments: VCA Signed

Completed Area Name: PROJECT WIDE
Completed Sub Area Name: Not reported
Completed Document Type: Fieldwork
Completed Date: 04/20/2011
Comments: Not reported

Completed Area Name: PROJECT WIDE
Completed Sub Area Name: Not reported
Completed Document Type: Other Report
Completed Date: 09/09/2011
Comments: Not reported

Completed Area Name: PROJECT WIDE

FORMER FRESNO 2 MANUFACTURED GAS PLANT SITE (Continued) **S110275493**

Completed Sub Area Name: Not reported
Completed Document Type: Public Notice
Completed Date: 05/05/2011
Comments: Not reported

Completed Area Name: PROJECT WIDE
Completed Sub Area Name: Not reported
Completed Document Type: Other Report
Completed Date: 08/18/2016
Comments: Not reported

Completed Area Name: PROJECT WIDE
Completed Sub Area Name: Not reported
Completed Document Type: Fieldwork
Completed Date: 10/13/2016
Comments: Not reported

Completed Area Name: PROJECT WIDE
Completed Sub Area Name: Not reported
Completed Document Type: Other Report
Completed Date: 01/31/2017
Comments: Not reported

Completed Area Name: PROJECT WIDE
Completed Sub Area Name: Not reported
Completed Document Type: Design/Implementation Workplan
Completed Date: 03/08/2018
Comments: Not reported

Completed Area Name: PROJECT WIDE
Completed Sub Area Name: Not reported
Completed Document Type: Remedial Investigation Workplan
Completed Date: 01/06/2011
Comments: Not reported

Completed Area Name: PROJECT WIDE
Completed Sub Area Name: Not reported
Completed Document Type: Remedial Investigation Report
Completed Date: 08/01/2012
Comments: Not reported

Completed Area Name: PROJECT WIDE
Completed Sub Area Name: Not reported
Completed Document Type: Community Profile
Completed Date: 03/30/2011
Comments: Survey mailed

Completed Area Name: PROJECT WIDE
Completed Sub Area Name: Not reported
Completed Document Type: Work Notice
Completed Date: 04/05/2011
Comments: Not reported

Completed Area Name: PROJECT WIDE
Completed Sub Area Name: Not reported
Completed Document Type: Public Participation Plan / Community Relations Plan
Completed Date: 08/28/2014

FORMER FRESNO 2 MANUFACTURED GAS PLANT SITE (Continued) **S110275493**

Comments:	Not reported
Completed Area Name:	PROJECT WIDE
Completed Sub Area Name:	Not reported
Completed Document Type:	Design/Implementation Workplan
Completed Date:	09/28/2016
Comments:	Not reported
Completed Area Name:	PROJECT WIDE
Completed Sub Area Name:	Not reported
Completed Document Type:	Technical Workplan
Completed Date:	06/20/2017
Comments:	Not reported
Completed Area Name:	PROJECT WIDE
Completed Sub Area Name:	Not reported
Completed Document Type:	CEQA - Initial Study/ Neg. Declaration
Completed Date:	07/30/2020
Comments:	Not reported
Future Area Name:	PROJECT WIDE
Future Sub Area Name:	Not reported
Future Document Type:	Certification
Future Due Date:	2025
Future Area Name:	PROJECT WIDE
Future Sub Area Name:	Not reported
Future Document Type:	Land Use Restriction
Future Due Date:	2024
Future Area Name:	PROJECT WIDE
Future Sub Area Name:	Not reported
Future Document Type:	Land Use Restriction
Future Due Date:	2024
Schedule Area Name:	Not reported
Schedule Sub Area Name:	Not reported
Schedule Document Type:	Not reported
Schedule Due Date:	Not reported
Schedule Revised Date:	Not reported

E24 **PG&E ENVIRONMENTAL REMEDIATION DEPARTMENT** **CUPA Listings** **S127075158**
NNW **1056 F ST** **N/A**
< 1/8 **FRESNO, CA 93706**
0.081 mi.
430 ft. **Site 3 of 6 in cluster E**

Relative:
Lower

Actual:
287 ft.

CUPA FRESNO:

Name:	PG&E ENVIRONMENTAL REMEDIATION DEPARTMENT
Address:	1056 F ST
City,State,Zip:	FRESNO, CA 93706
Region:	FRESNO
Cross Street:	Not reported
Facility ID:	FA0287348
APM Number:	46706334
Program Element:	UST REMOVAL/CLOSURE W/1 TANK

E25 NNW < 1/8 0.081 mi. 430 ft. — **NEW CHINA SERVICE GARAGE** — **EDR Hist Auto** — **1009076800** / **N/A**

1056 F
FRESNO, CA

Site 4 of 6 in cluster E

Relative: Lower

EDR Hist Auto

Actual: 287 ft.

Year:	Name:	Type:
1942	NEW CHINA GARAGE & SERVICE	AUTOMOBILE REPAIRING
1947	HAW THOS	AUTOMOBILE REPAIRING
1958	NEW CHINA SERVICE GARAGE	GASOLINE STATIONS
1962	NEW CHINA SERVICE GARAGE	AUTOMOBILE REPAIRING

F26 ENE < 1/8 0.081 mi. 430 ft. — **YAMOMOTO KAY** — **EDR Hist Cleaner** — **1009184837** / **N/A**

913 G
FRESNO, CA

Site 4 of 6 in cluster F

Relative: Higher

EDR Hist Cleaner

Actual: 289 ft.

Year:	Name:	Type:
1932	MATSUDA M	LAUNDRIES HAND
1937	YAMAMOTO KAY	LAUNDRIES CHINESE
1947	YAMOMOTO KAY	LAUNDRIES-HAND

F27 East < 1/8 0.087 mi. 459 ft. — **URIBE JOHN** — **EDR Hist Cleaner** — **1009188418** / **N/A**

903 G
FRESNO, CA

Site 5 of 6 in cluster F

Relative: Higher

EDR Hist Cleaner

Actual: 289 ft.

Year:	Name:	Type:
1942	URIBE JOHN	CLOTHES PRESSERS AND CLEANERS

I28 NNE < 1/8 0.091 mi. 482 ft. — **LEE SING** — **EDR Hist Cleaner** — **1009187147** / **N/A**

1031 G
FRESNO, CA

Site 1 of 6 in cluster I

Relative: Higher

EDR Hist Cleaner

Actual: 289 ft.

Year:	Name:	Type:
1927	UCHIYAMA BENJ	LAUNDRIES HAND
1932	UCHIJAMA BENJ	LAUNDRIES HAND
1937	SING LEE	LAUNDRIES CHINESE
1947	LEE SING	LAUNDRIES-CHINESE
1958	SING LEE LAUNDRY	LAUNDRIES
1962	SING LEE LAUNDRY	LAUNDRIES

E29 NW < 1/8 0.095 mi. 500 ft. | **GRECO FRED** | **EDR Hist Auto** | **1009074811** **N/A**
1069 F
FRESNO, CA

Site 5 of 6 in cluster E

Relative: Lower
Actual: 286 ft.

EDR Hist Auto

Year:	Name:	Type:
1947	GRECO FRED	GASOLINE AND OIL SERVICE STATIONS

H30 WNW < 1/8 0.096 mi. 509 ft. | **FRANKS SERVICE STATION** | **SWEEPS UST** | **S106175285** **N/A**
1060 E ST
FRESNO, CA 93721

Site 2 of 8 in cluster H

Relative: Lower
Actual: 283 ft.

SWEEPS UST:

Name:	FRANKS SERVICE STATION
Address:	1060 E ST
City:	FRESNO
Status:	Not reported
Comp Number:	1983
Number:	Not reported
Board Of Equalization:	44-003442
Referral Date:	Not reported
Action Date:	Not reported
Created Date:	Not reported
Owner Tank Id:	Not reported
SWRCB Tank Id:	10-000-001983-000001
Tank Status:	Not reported
Capacity:	350
Active Date:	Not reported
Tank Use:	OIL
STG:	WASTE
Content:	WASTE OIL
Number Of Tanks:	4

Name:	FRANKS SERVICE STATION
Address:	1060 E ST
City:	FRESNO
Status:	Not reported
Comp Number:	1983
Number:	Not reported
Board Of Equalization:	44-003442
Referral Date:	Not reported
Action Date:	Not reported
Created Date:	Not reported
Owner Tank Id:	Not reported
SWRCB Tank Id:	10-000-001983-000002
Tank Status:	Not reported
Capacity:	6000
Active Date:	Not reported
Tank Use:	M.V. FUEL
STG:	PRODUCT
Content:	REG UNLEADED
Number Of Tanks:	Not reported

Name:	FRANKS SERVICE STATION
Address:	1060 E ST

FRANKS SERVICE STATION (Continued) **S106175285**

City:	FRESNO
Status:	Not reported
Comp Number:	1983
Number:	Not reported
Board Of Equalization:	44-003442
Referral Date:	Not reported
Action Date:	Not reported
Created Date:	Not reported
Owner Tank Id:	Not reported
SWRCB Tank Id:	10-000-001983-000003
Tank Status:	Not reported
Capacity:	6000
Active Date:	Not reported
Tank Use:	M.V. FUEL
STG:	PRODUCT
Content:	REG UNLEADED
Number Of Tanks:	Not reported

Name:	FRANKS SERVICE STATION
Address:	1060 E ST
City:	FRESNO
Status:	Not reported
Comp Number:	1983
Number:	Not reported
Board Of Equalization:	44-003442
Referral Date:	Not reported
Action Date:	Not reported
Created Date:	Not reported
Owner Tank Id:	Not reported
SWRCB Tank Id:	10-000-001983-000004
Tank Status:	Not reported
Capacity:	4000
Active Date:	Not reported
Tank Use:	M.V. FUEL
STG:	PRODUCT
Content:	PRM UNLEADED
Number Of Tanks:	Not reported

H31 **M&S SERVICE** **RCRA NonGen / NLR** **1027215897**
WNW **1060 E. STREET** **CAC003180626**
< 1/8 **FRESNO, CA 93706**
0.096 mi.
509 ft. **Site 3 of 8 in cluster H**

Relative:
Lower

Actual:
283 ft.

RCRA Listings:

Date Form Received by Agency:	20220613
Handler Name:	M&S Service
Handler Address:	1060 E. STREET
Handler City,State,Zip:	FRESNO, CA 93706
EPA ID:	CAC003180626
Contact Name:	RAMIRO AMEZOLA
Contact Address:	1060 E. STREET
Contact City,State,Zip:	FRESNO, CA 93706
Contact Telephone:	559-246-4060
Contact Fax:	Not reported
Contact Email:	RAMIROAMEZOLA8311@GMAIL.COM
Contact Title:	Not reported
EPA Region:	09

M&S SERVICE (Continued) **1027215897**

Land Type:	Not reported
Federal Waste Generator Description:	Not a generator, verified
Non-Notifier:	Not reported
Biennial Report Cycle:	Not reported
Accessibility:	Not reported
Active Site Indicator:	Not reported
State District Owner:	Not reported
State District:	Not reported
Mailing Address:	1060 E. STREET
Mailing City,State,Zip:	FRESNO, CA 93706
Owner Name:	M&S Service
Owner Type:	Other
Operator Name:	Ramiro Amezola
Operator Type:	Other
Short-Term Generator Activity:	No
Importer Activity:	No
Mixed Waste Generator:	No
Transporter Activity:	No
Transfer Facility Activity:	No
Recycler Activity with Storage:	No
Small Quantity On-Site Burner Exemption:	No
Smelting Melting and Refining Furnace Exemption:	No
Underground Injection Control:	No
Off-Site Waste Receipt:	No
Universal Waste Indicator:	No
Universal Waste Destination Facility:	No
Federal Universal Waste:	No
Active Site State-Reg Handler:	---
Federal Facility Indicator:	Not reported
Hazardous Secondary Material Indicator:	N
Sub-Part K Indicator:	Not reported
2018 GPRA Permit Baseline:	Not on the Baseline
2018 GPRA Renewals Baseline:	Not on the Baseline
202 GPRA Corrective Action Baseline:	No
Subject to Corrective Action Universe:	No
Non-TSDFs Where RCRA CA has Been Imposed Universe:	No
Corrective Action Priority Ranking:	No NCAPS ranking
Environmental Control Indicator:	No
Institutional Control Indicator:	No
Human Exposure Controls Indicator:	N/A
Groundwater Controls Indicator:	N/A
Significant Non-Complier Universe:	No
Unaddressed Significant Non-Complier Universe:	No
Addressed Significant Non-Complier Universe:	No
Significant Non-Complier With a Compliance Schedule Universe:	No
Financial Assurance Required:	Not reported
Handler Date of Last Change:	20220613
Recognized Trader-Importer:	No
Recognized Trader-Exporter:	No
Importer of Spent Lead Acid Batteries:	No
Exporter of Spent Lead Acid Batteries:	No
Recycler Activity Without Storage:	No
Manifest Broker:	No
Sub-Part P Indicator:	No

M&S SERVICE (Continued) **1027215897**

Handler - Owner Operator:

Owner/Operator Indicator:	Owner
Owner/Operator Name: M&S SERVICE	
Legal Status:	Other
Date Became Current:	Not reported
Date Ended Current:	Not reported
Owner/Operator Address:	1060 E. STREET
Owner/Operator City,State,Zip:	FRESNO, CA 93706
Owner/Operator Telephone:	559-246-6591
Owner/Operator Telephone Ext:	Not reported
Owner/Operator Fax:	Not reported
Owner/Operator Email:	Not reported

Owner/Operator Indicator:	Operator
Owner/Operator Name: RAMIRO AMEZOLA	
Legal Status:	Other
Date Became Current:	Not reported
Date Ended Current:	Not reported
Owner/Operator Address:	1060 E. STREET
Owner/Operator City,State,Zip:	FRESNO, CA 93706
Owner/Operator Telephone:	559-246-4060
Owner/Operator Telephone Ext:	Not reported
Owner/Operator Fax:	Not reported
Owner/Operator Email:	Not reported

Historic Generators:

Receive Date:	20220613
Handler Name: M&S SERVICE	
Federal Waste Generator Description:	Not a generator, verified
State District Owner:	Not reported
Large Quantity Handler of Universal Waste:	No
Recognized Trader Importer:	No
Recognized Trader Exporter:	No
Spent Lead Acid Battery Importer:	No
Spent Lead Acid Battery Exporter:	No
Current Record:	Yes
Non Storage Recycler Activity:	No
Electronic Manifest Broker:	No

List of NAICS Codes and Descriptions:

NAICS Code:	56299
NAICS Description:	ALL OTHER WASTE MANAGEMENT SERVICES

Facility Has Received Notices of Violations:

Violations:	No Violations Found

Evaluation Action Summary:

Evaluations:	No Evaluations Found

H32 WNW < 1/8 0.096 mi. 509 ft. | **FRANKS EXXON 1060 E ST FRESNO, CA 93721** | **LUST CERS** | **U003787287 N/A**

Site 4 of 8 in cluster H

Relative: Lower

Actual: 283 ft.

LUST REG 5:

Name:	FRANKS EXXON
Address:	1060 E ST
City:	FRESNO
Region:	5
Status:	Case Closed
Case Number:	5T10000466
Case Type:	Soil only
Substance:	GASOLINE
Staff Initials:	DAM
Lead Agency:	Local
Program:	LUST
MTBE Code:	N/A

CERS:

Name:	FRANKS EXXON
Address:	1060 E ST
City,State,Zip:	FRESNO, CA 93721
Site ID:	210944
CERS ID:	T0601900453
CERS Description:	Leaking Underground Storage Tank Cleanup Site

Affiliation:

Affiliation Type Desc:	Local Agency Caseworker
Entity Name:	FRESNO COUNTY DPH, ENVIRONMENTAL HEALTH DIV - FRESNO COUNTY
Entity Title:	Not reported
Affiliation Address:	1221 Fulton Street
Affiliation City:	Fresno
Affiliation State:	CA
Affiliation Country:	Not reported
Affiliation Zip:	Not reported
Affiliation Phone:	,

H33 WNW < 1/8 0.096 mi. 509 ft. | **KURATA'S AUTOMOTIVE SERVICES 1060 E ST FRESNO, CA 93706** | **LUST CUPA Listings** | **S105870358 N/A**

Site 5 of 8 in cluster H

Relative: Lower

Actual: 283 ft.

LUST:

Name:	FRANKS EXXON
Address:	1060 E ST
City,State,Zip:	FRESNO, CA 93721
Lead Agency:	FRESNO COUNTY
Case Type:	LUST Cleanup Site
Geo Track:	http://geotracker.waterboards.ca.gov/profile_report.asp?global_id=T0601900453
Global Id:	T0601900453
Latitude:	36.730782
Longitude:	-119.796595
Status:	Completed - Case Closed
Status Date:	06/21/1996
Case Worker:	EHD
RB Case Number:	5T10000466

KURATA'S AUTOMOTIVE SERVICES (Continued) **S105870358**

Local Agency:	FRESNO COUNTY
File Location:	Not reported
Local Case Number:	FA0169336
Potential Media Affect:	Soil
Potential Contaminants of Concern:	Gasoline
EPA Region:	9
Coordinate Source:	Google Geocode
Cuf Case:	YES
Quantity Released Gallons:	Not reported
Begin Date:	09/16/1993
Leak Reported Date:	10/27/1993
How Discovered:	Tank Closure
How Discovered Description:	Not reported
Discharge Source:	Not reported
Discharge Cause:	Unknown
Stop Method:	Not reported
Stop Description:	Not reported
No Further Action Date:	06/21/1996
CA Water Watershed Name:	South Valley Floor - Fresno (551.30)
Dwr Groundwater Subbasin Name:	San Joaquin Valley - Kings (5-022.08)
Disadvantaged Community:	Not reported
CA Enviroscreen 3 Score:	96-100% (highest scores)
CA Enviroscreen 4 Score:	95-100% (highest scores)
Military DOD Site:	No
Facility Project Subtype:	Not reported
RWQCB Region:	CENTRAL VALLEY RWQCB (REGION 5F)
Site History:	Not reported

LUST:

Global Id:	T0601900453
Contact Type:	Local Agency Caseworker - Primary Caseworker
Contact Name:	FRESNO COUNTY DPH, ENVIRONMENTAL HEALTH DIV
Organization Name:	FRESNO COUNTY
Address:	1221 Fulton Street
City:	Fresno
Email:	environmentalhealth@fresnocountyca.gov
Phone Number:	Not reported

LUST:

Global Id:	T0601900453
Action Type:	ENFORCEMENT
Date:	11/21/1996
Action:	Closure/No Further Action Letter
Global Id:	T0601900453
Action Type:	Other
Date:	10/18/1993
Action:	Leak Discovery
Global Id:	T0601900453
Action Type:	Other
Date:	09/16/1993
Action:	Leak Stopped
Global Id:	T0601900453
Action Type:	Other
Date:	10/27/1993

KURATA'S AUTOMOTIVE SERVICES (Continued) **S105870358**

Action: Leak Reported

LUST:

Global Id: T0601900453
Status: Open - Case Begin Date
Status Date: 09/16/1993

Global Id: T0601900453
Status: Open - Site Assessment
Status Date: 10/27/1993

Global Id: T0601900453
Status: Completed - Case Closed
Status Date: 06/21/1996

CUPA FRESNO:

Name: KURATA'S AUTOMOTIVE SERVICES
Address: 1060 E ST
City,State,Zip: FRESNO, CA 93706
Region: FRESNO
Cross Street: Not reported
Facility ID: FA0169336
APM Number: 46706608
Program Element: UST REMOVAL/CLOSURE W/4 TANKS

Name: KURATA'S AUTOMOTIVE SERVICES
Address: 1060 E ST
City,State,Zip: FRESNO, CA 93706
Region: FRESNO
Cross Street: Not reported
Facility ID: FA0169336
APM Number: 46706608
Program Element: FORMER CONTAMINATED SITE/NO FURTHER ACTION

Name: KURATA'S AUTOMOTIVE SERVICES
Address: 1060 E ST
City,State,Zip: FRESNO, CA 93706
Region: FRESNO
Cross Street: Not reported
Facility ID: FA0169336
APM Number: 46706608
Program Element: AUTO REPAIR/MAINTENANCE MODEL PLAN

Name: KURATA'S AUTOMOTIVE SERVICES
Address: 1060 E ST
City,State,Zip: FRESNO, CA 93706
Region: FRESNO
Cross Street: Not reported
Facility ID: FA0169336
APM Number: 46706608
Program Element: HAZARDOUS WASTE GENERATOR (SQG)

H34 WNW < 1/8 0.096 mi. 509 ft. | **FRANKS EXXON**
1060 E ST
FRESNO, CA 93706

Site 6 of 8 in cluster H

CA FID UST **S101581568**
Cortese **N/A**
HIST CORTESE

Relative: Lower

Actual: 283 ft.

CA FID UST:

Facility ID:	10002278
Regulated By:	UTNKA
Regulated ID:	00001983
Cortese Code:	Not reported
SIC Code:	Not reported
Facility Phone:	2094869842
Mail To:	Not reported
Mailing Address:	1060 E ST
Mailing Address 2:	Not reported
Mailing City,St,Zip:	FRESNO 93706
Contact:	Not reported
Contact Phone:	Not reported
DUNs Number:	Not reported
NPDES Number:	Not reported
EPA ID:	Not reported
Comments:	Not reported
Status:	Active

CORTESE:

Name:	FRANKS EXXON
Address:	1060 E ST
City,State,Zip:	FRESNO, CA 93721
Region:	CORTESE
Envirostor Id:	Not reported
Global ID:	T0601900453
Site/Facility Type:	LUST CLEANUP SITE
Cleanup Status:	COMPLETED - CASE CLOSED
Status Date:	Not reported
Site Code:	Not reported
Latitude:	Not reported
Longitude:	Not reported
Owner:	Not reported
Enf Type:	Not reported
Swat R:	Not reported
Flag:	active
Order No:	Not reported
Waste Discharge System No:	Not reported
Effective Date:	Not reported
Region 2:	Not reported
WID Id:	Not reported
Solid Waste Id No:	Not reported
Waste Management Uit Name:	Not reported
File Name:	Active Open

HIST CORTESE:

edr_fname:	FRANKS EXXON
edr_fadd1:	1060 E
City,State,Zip:	FRESNO, CA 93706
Region:	CORTESE
Facility County Code:	10
Reg By:	LTNKA

FRANKS EXXON (Continued) **S101581568**

Reg Id: 5T10000466

H35 **FRANK S EXXON SERVICE** **EDR Hist Auto** **1009075134**
WNW **1060 E ST** **N/A**
< 1/8 **FRESNO, CA**
0.096 mi.
509 ft. **Site 7 of 8 in cluster H**

Relative: EDR Hist Auto
Lower

Actual:
283 ft.

Year:	Name:	Type:
1958	MAC S GARAGE	AUTOMOBILE REPAIRING
1958	FRANK S NORWALK SERVICE	GASOLINE STATIONS
1962	MAC S GARAGE	AUTOMOBILE REPAIRING
1962	FRANK S NORWALK SERVICE	GASOLINE STATIONS
1965	D AC SGARAGE	AUTOMOBILE REPAIRING
1965	FRANK S NORWALK SERVICE	GASOLINE STATIONS
1969	TASHIMA FRANK	Gasoline Service Stations
1970	MAC S GARAGE	AUTOMOBILE REPAIRING
1970	TASHIMA FRANK	Gasoline Service Stations
1971	TASHIMA FRANK	Gasoline Service Stations
1972	TASHIMA FRANK	Gasoline Service Stations
1973	TASHIMA FRANK	Gasoline Service Stations
1974	TASHIMA FRANK	Gasoline Service Stations
1975	FRANK S EXXON SERVICE	GASOLINE STATIONS
1975	MAC S GARAGE REAR	AUTOMOBILE REPAIRING
1975	TASHIMA FRANK	Gasoline Service Stations
1980	MAC S GARAGE REAR	AUTOMOBILE REPAIRING
1980	FRANK S EXXON SERVICE	GASOLINE STATIONS
1986	MAC S GARAGE REAR	AUTOMOBILE REPAIRING
1986	FRANK S EXXON SERVICE	GASOLINE STATIONS
1987	MAX GARAGE & FRANK SERVICE	General Automotive Repair Shops
1988	MAX GARAGE & FRANK SERVICE	General Automotive Repair Shops
1989	MAX GARAGE & FRANK SERVICE	General Automotive Repair Shops
1990	FRANK S EXXON SERVICE	GASOLINE STATIONS
1990	MAX GARAGE & FRANK SERVICE	General Automotive Repair Shops
1991	MAX GARAGE & FRANK SERVICE	General Automotive Repair Shops
1992	MAX GARAGE & FRANK SERVICE	General Automotive Repair Shops
1993	MAX GARAGE & FRANK SERVICE	General Automotive Repair Shops

---

H36 **FRANK SERVICE** **HIST UST** **U001591624**
WNW **1060 E ST** **N/A**
< 1/8 **FRESNO, CA 93706**
0.096 mi.
509 ft. **Site 8 of 8 in cluster H**

Relative: HIST UST:
Lower

Actual:
283 ft.

Name:	FRANK SERVICE
Address:	1060 E ST
City,State,Zip:	FRESNO, CA 93706
File Number:	000240a4
URL:	https://documents.geotracker.waterboards.ca.gov/ustpdfs/pdf/000240a4.pdf
Region:	STATE
Facility ID:	00000001983
Facility Type:	Gas Station
Other Type:	Not reported

FRANK SERVICE (Continued) **U001591624**

Contact Name:	FRANK TASHIMA
Telephone:	2094869842
Owner Name:	FRANK TASHIMA
Owner Address:	1060 E STREET
Owner City,St,Zip:	FRESNO, CA 93706
Total Tanks:	0004
Tank Num:	001
Container Num:	4
Year Installed:	Not reported
Tank Capacity:	00000250
Tank Used for:	WASTE
Type of Fuel:	WASTE OIL
Container Construction Thickness:	Not reported
Leak Detection:	None
Tank Num:	002
Container Num:	3
Year Installed:	Not reported
Tank Capacity:	00006000
Tank Used for:	PRODUCT
Type of Fuel:	UNLEADED
Container Construction Thickness:	Not reported
Leak Detection:	None
Tank Num:	003
Container Num:	2
Year Installed:	Not reported
Tank Capacity:	00006000
Tank Used for:	PRODUCT
Type of Fuel:	REGULAR
Container Construction Thickness:	Not reported
Leak Detection:	None
Tank Num:	004
Container Num:	1
Year Installed:	Not reported
Tank Capacity:	00004000
Tank Used for:	PRODUCT
Type of Fuel:	PREMIUM
Container Construction Thickness:	Not reported
Leak Detection:	None

Click here for Geo Tracker PDF:

D37 **NEW CHINA GARAGE** **EDR Hist Auto** **1009076433**
WSW **1342 TULARE ST** **N/A**
< 1/8 **FRESNO, CA**
0.097 mi.
514 ft. **Site 6 of 7 in cluster D**

Relative: EDR Hist Auto
Lower

Actual:
277 ft.

Year:	Name:	Type:
1927	NEW CHINA GARAGE	AUTOMOBILE GARAGES
1932	HANSEN W H BIOLA HAW THOS	AUTOMOBILE GARAGES
1942	PIMENTEL & ZENIMURA	AUTOMOBILE REPAIRING

D38 WSW < 1/8 0.098 mi. 520 ft. — **MARTINEZ BENJ**, **1341 TULARE ST**, **FRESNO, CA** — **EDR Hist Cleaner** — **1009190336** / **N/A**

Site 7 of 7 in cluster D

Relative: Lower — EDR Hist Cleaner

Actual: 278 ft.

Year:	Name:	Type:
1937	MARTINEZ BENJ	CLOTHES PRESSERS AND CLEANERS

I39 NNE < 1/8 0.100 mi. 529 ft. — **LEE HING**, **1049 G**, **FRESNO, CA** — **EDR Hist Cleaner** — **1009190697** / **N/A**

Site 2 of 6 in cluster I

Relative: Higher — EDR Hist Cleaner

Actual: 289 ft.

Year:	Name:	Type:
1922	LEE HING	LAUNDRIES
1932	LEE HING	LAUNDRIES CHINESE

F40 NE < 1/8 0.105 mi. 553 ft. — **DEL MONTE FOODS PARKING L**, **1626 TULARE**, **FRESNO, CA 93706** — **LUST**, **Cortese**, **HIST CORTESE**, **CERS** — **S102444880** / **N/A**

Site 6 of 6 in cluster F

Relative: Higher — LUST:

Actual: 289 ft.

Name:	DEL MONTE FOODS PARKING LOT
Address:	1626 TULARE ST
City,State,Zip:	FRESNO, CA 93706
Lead Agency:	CENTRAL VALLEY RWQCB (REGION 5F)
Case Type:	LUST Cleanup Site
Geo Track:	http://geotracker.waterboards.ca.gov/profile_report.asp?global_id=T0601900610
Global Id:	T0601900610
Latitude:	36.730923
Longitude:	-119.793097
Status:	Completed - Case Closed
Status Date:	10/21/1996
Case Worker:	Not reported
RB Case Number:	5T10000630
Local Agency:	FRESNO COUNTY
File Location:	Not reported
Local Case Number:	FA0266637
Potential Media Affect:	Soil
Potential Contaminants of Concern:	Heating Oil / Fuel Oil
EPA Region:	9
Coordinate Source:	Google Geocode
Cuf Case:	NO
Quantity Released Gallons:	Not reported
Begin Date:	11/02/1989
Leak Reported Date:	07/15/1991
How Discovered:	Subsurface Monitoring
How Discovered Description:	Not reported
Discharge Source:	Tank
Discharge Cause:	Unknown

DEL MONTE FOODS PARKING L (Continued) **S102444880**

Stop Method: Not reported
Stop Description: Not reported
No Further Action Date: 10/21/1996
CA Water Watershed Name: South Valley Floor - Fresno (551.30)
Dwr Groundwater Subbasin Name: San Joaquin Valley - Kings (5-022.08)
Disadvantaged Community: Not reported
CA Enviroscreen 3 Score: 96-100% (highest scores)
CA Enviroscreen 4 Score: 95-100% (highest scores)
Military DOD Site: No
Facility Project Subtype: Not reported
RWQCB Region: CENTRAL VALLEY RWQCB (REGION 5F)
Site History: Not reported

LUST:
Global Id: T0601900610
Contact Type: Local Agency Caseworker
Contact Name: FRESNO COUNTY DPH, ENVIRONMENTAL HEALTH DIV
Organization Name: FRESNO COUNTY
Address: 1221 Fulton Street
City: Fresno
Email: environmentalhealth@fresnocountyca.gov
Phone Number: Not reported

LUST:
Global Id: T0601900610
Action Type: Other
Date: 11/02/1989
Action: Leak Discovery

Global Id: T0601900610
Action Type: Other
Date: 07/15/1991
Action: Leak Reported

LUST:
Global Id: T0601900610
Status: Open - Case Begin Date
Status Date: 11/02/1989

Global Id: T0601900610
Status: Open - Site Assessment
Status Date: 07/15/1991

Global Id: T0601900610
Status: Completed - Case Closed
Status Date: 10/21/1996

LUST REG 5:
Name: DEL MONTE FOODS PARKING LOT
Address: 1626 TULARE ST
City: FRESNO
Region: 5
Status: Case Closed
Case Number: 5T10000630
Case Type: Soil only

DEL MONTE FOODS PARKING L (Continued) **S102444880**

Substance: BUNKER FUEL OIL
Staff Initials: DAM
Lead Agency: Regional
Program: LUST
MTBE Code: N/A

CORTESE:

Name:	DEL MONTE FOODS PARKING LOT
Address:	1626 TULARE ST
City,State,Zip:	FRESNO, CA 93706
Region:	CORTESE
Envirostor Id:	Not reported
Global ID:	T0601900610
Site/Facility Type:	LUST CLEANUP SITE
Cleanup Status:	COMPLETED - CASE CLOSED
Status Date:	Not reported
Site Code:	Not reported
Latitude:	Not reported
Longitude:	Not reported
Owner:	Not reported
Enf Type:	Not reported
Swat R:	Not reported
Flag:	active
Order No:	Not reported
Waste Discharge System No:	Not reported
Effective Date:	Not reported
Region 2:	Not reported
WID Id:	Not reported
Solid Waste Id No:	Not reported
Waste Management Uit Name:	Not reported
File Name:	Active Open

HIST CORTESE:

edr_fname:	DEL MONTE FOODS PARKING L
edr_fadd1:	1626 TULARE
City,State,Zip:	FRESNO, CA 93706
Region:	CORTESE
Facility County Code:	10
Reg By:	LTNKA
Reg Id:	5T10000630

CERS:

Name:	DEL MONTE FOODS PARKING LOT
Address:	1626 TULARE ST
City,State,Zip:	FRESNO, CA 93706
Site ID:	229299
CERS ID:	T0601900610
CERS Description:	Leaking Underground Storage Tank Cleanup Site

Affiliation:

Affiliation Type Desc:	Local Agency Caseworker
Entity Name:	FRESNO COUNTY DPH, ENVIRONMENTAL HEALTH DIV - FRESNO COUNTY
Entity Title:	Not reported
Affiliation Address:	1221 Fulton Street
Affiliation City:	Fresno
Affiliation State:	CA

DEL MONTE FOODS PARKING L (Continued) **S102444880**

Affiliation Country: Not reported
Affiliation Zip: Not reported
Affiliation Phone: ,

E41 North < 1/8 0.107 mi. 566 ft. **PG&E MANUFACTURED GAS PLANT SQ-FK-FRS-2** **ENVIROSTOR** **S101480251**
BLOCK OF F, G, FRESNO AND TULARE STREETS **N/A**
FRESNO, CA 93706

Site 6 of 6 in cluster E

Relative: Higher

Actual: 288 ft.

ENVIROSTOR:

Name:	PG&E MANUFACTURED GAS PLANT SQ-FK-FRS-2
Address:	BLOCK OF F, G, FRESNO AND TULARE STREETS
City,State,Zip:	FRESNO, CA 93706
Facility ID:	10490095
Status:	Inactive - Needs Evaluation
Status Date:	03/18/1992
Site Code:	100303
Site Type:	Evaluation
Site Type Detailed:	Evaluation
Acres:	0
NPL:	NO
Regulatory Agencies:	SMBRP, US EPA
Lead Agency:	NONE SPECIFIED
Program Manager:	Not reported
Supervisor:	Joseph Tapia
Division Branch:	Cleanup San Joaquin
Assembly:	31
Senate:	14
Special Program:	Not reported
Restricted Use:	NO
Site Mgmt Req:	NONE SPECIFIED
Funding:	Not reported
Latitude:	36.73194
Longitude:	-119.7941
APN:	NONE SPECIFIED
Past Use:	MANUFACTURED GAS PLANT
Potential COC:	Polynuclear aromatic hydrocarbons (PAHs
Confirmed COC:	NONE SPECIFIED
Potential Description:	SOIL
Alias Name:	PACIFIC GAS & ELECTRIC MFG GAS PLANT
Alias Type:	Alternate Name
Alias Name:	CAD981415912
Alias Type:	EPA Identification Number
Alias Name:	100303
Alias Type:	Project Code (Site Code)
Alias Name:	10490095
Alias Type:	Envirostor ID Number
Alias Name:	60001247
Alias Type:	Envirostor ID Number

Completed Info:

Completed Area Name:	PROJECT WIDE
Completed Sub Area Name:	Not reported
Completed Document Type:	Site Screening
Completed Date:	02/02/1987
Comments:	NO CLEANUP DOCUMENTED.

PG&E MANUFACTURED GAS PLANT SQ-FK-FRS-2 (Continued) **S101480251**

Completed Area Name: PROJECT WIDE
Completed Sub Area Name: Not reported
Completed Document Type: * Discovery
Completed Date: 06/22/1998
Comments: Not reported

Completed Area Name: PROJECT WIDE
Completed Sub Area Name: Not reported
Completed Document Type: * Discovery
Completed Date: 06/06/2001
Comments: Not reported

Completed Area Name: PROJECT WIDE
Completed Sub Area Name: Not reported
Completed Document Type: Site Screening
Completed Date: 03/18/1992
Comments: Not reported

Completed Area Name: PROJECT WIDE
Completed Sub Area Name: Not reported
Completed Document Type: Site Screening
Completed Date: 05/15/2007
Comments: DTSC completed a reassessment for USEPA under the PA/SI grant.

Completed Area Name: PROJECT WIDE
Completed Sub Area Name: Not reported
Completed Document Type: Preliminary Assessment Report
Completed Date: 05/05/1987
Comments: Not reported

Completed Area Name: PROJECT WIDE
Completed Sub Area Name: Not reported
Completed Document Type: * Discovery
Completed Date: 02/01/1987
Comments: SAMPLE SHOWS LEAD; 1100 PPM.

Future Area Name: Not reported
Future Sub Area Name: Not reported
Future Document Type: Not reported
Future Due Date: Not reported
Schedule Area Name: Not reported
Schedule Sub Area Name: Not reported
Schedule Document Type: Not reported
Schedule Due Date: Not reported
Schedule Revised Date: Not reported

J42 **PG&E FORMER FRESNO-2 MGP** **RCRA NonGen / NLR** **1024837836**
NNW **MARIPOSA & F ST** **CAL000383934**
< 1/8 **FRESNO, CA 93706**
0.107 mi.
566 ft. **Site 1 of 10 in cluster J**

Relative:
Lower

Actual:
285 ft.

RCRA Listings:

Date Form Received by Agency:	20130329
Handler Name:	Pg&E Former Fresno-2 Mgp
Handler Address:	MARIPOSA & F ST
Handler City,State,Zip:	FRESNO, CA 93706
EPA ID:	CAL000383934

PG&E FORMER FRESNO-2 MGP (Continued) **1024837836**

Contact Name:	LEAH UPCHURCH
Contact Address:	12626 JACKSON GATE RD
Contact City,State,Zip:	JACKSON, CA 95642
Contact Telephone:	209-323-9617
Contact Fax:	209-223-1443
Contact Email:	LXU8@PGE.COM
Contact Title:	Not reported
EPA Region:	09
Land Type:	Not reported
Federal Waste Generator Description:	Not a generator, verified
Non-Notifier:	Not reported
Biennial Report Cycle:	Not reported
Accessibility:	Not reported
Active Site Indicator:	Handler Activities
State District Owner:	Not reported
State District:	Not reported
Mailing Address:	PO BOX 7640
Mailing City,State,Zip:	SAN FRANCISCO, CA 94120-7640
Owner Name:	Pacific Gas & Electric
Owner Type:	Other
Operator Name:	Leah Upchurch
Operator Type:	Other
Short-Term Generator Activity:	No
Importer Activity:	No
Mixed Waste Generator:	No
Transporter Activity:	No
Transfer Facility Activity:	No
Recycler Activity with Storage:	No
Small Quantity On-Site Burner Exemption:	No
Smelting Melting and Refining Furnace Exemption:	No
Underground Injection Control:	No
Off-Site Waste Receipt:	No
Universal Waste Indicator:	Yes
Universal Waste Destination Facility:	Yes
Federal Universal Waste:	No
Active Site State-Reg Handler:	---
Federal Facility Indicator:	Not reported
Hazardous Secondary Material Indicator:	N
Sub-Part K Indicator:	Not reported
2018 GPRA Permit Baseline:	Not on the Baseline
2018 GPRA Renewals Baseline:	Not on the Baseline
202 GPRA Corrective Action Baseline:	No
Subject to Corrective Action Universe:	No
Non-TSDFs Where RCRA CA has Been Imposed Universe:	No
Corrective Action Priority Ranking:	No NCAPS ranking
Environmental Control Indicator:	No
Institutional Control Indicator:	No
Human Exposure Controls Indicator:	N/A
Groundwater Controls Indicator:	N/A
Significant Non-Complier Universe:	No
Unaddressed Significant Non-Complier Universe:	No
Addressed Significant Non-Complier Universe:	No
Significant Non-Complier With a Compliance Schedule Universe:	No
Financial Assurance Required:	Not reported
Handler Date of Last Change:	20180906
Recognized Trader-Importer:	No
Recognized Trader-Exporter:	No

PG&E FORMER FRESNO-2 MGP (Continued) **1024837836**

Importer of Spent Lead Acid Batteries:	No
Exporter of Spent Lead Acid Batteries:	No
Recycler Activity Without Storage:	No
Manifest Broker:	No
Sub-Part P Indicator:	No

Handler - Owner Operator:

Owner/Operator Indicator:	Owner
Owner/Operator Name: PACIFIC GAS & ELECTRIC	
Legal Status:	Other
Date Became Current:	Not reported
Date Ended Current:	Not reported
Owner/Operator Address:	PO BOX 7640
Owner/Operator City,State,Zip:	SAN FRANCISCO, CA 94120-7640
Owner/Operator Telephone:	209-323-9617
Owner/Operator Telephone Ext:	Not reported
Owner/Operator Fax:	Not reported
Owner/Operator Email:	Not reported

Owner/Operator Indicator:	Operator
Owner/Operator Name: LEAH UPCHURCH	
Legal Status:	Other
Date Became Current:	Not reported
Date Ended Current:	Not reported
Owner/Operator Address:	12626 JACKSON GATE RD
Owner/Operator City,State,Zip:	JACKSON, CA 95642
Owner/Operator Telephone:	209-323-9617
Owner/Operator Telephone Ext:	Not reported
Owner/Operator Fax:	Not reported
Owner/Operator Email:	Not reported

Historic Generators:

Receive Date:	20130329
Handler Name:	PG&E FORMER FRESNO-2 MGP
Federal Waste Generator Description:	Not a generator, verified
State District Owner:	Not reported
Large Quantity Handler of Universal Waste:	No
Recognized Trader Importer:	No
Recognized Trader Exporter:	No
Spent Lead Acid Battery Importer:	No
Spent Lead Acid Battery Exporter:	No
Current Record:	Yes
Non Storage Recycler Activity:	Not reported
Electronic Manifest Broker:	Not reported

List of NAICS Codes and Descriptions:

NAICS Code:	22121
NAICS Description:	NATURAL GAS DISTRIBUTION

Facility Has Received Notices of Violations:

Violations:	No Violations Found

Evaluation Action Summary:

Evaluations:	No Evaluations Found

I43 NNE < 1/8 0.108 mi. 572 ft. — **DEL MONTE, 1625 TULARE, FRESNO, CA 93706** — **CUPA Listings, HIST CORTESE** — **1000124547, N/A**

Site 3 of 6 in cluster I

Relative: Higher
Actual: 289 ft.

CUPA FRESNO:

Name:	DEL MONTE USA
Address:	1625 TULARE ST
City,State,Zip:	FRESNO, CA 93706
Region:	FRESNO
Cross Street:	G
Facility ID:	FA0266637
APM Number:	46703029S
Program Element:	UST REMOVAL/CLOSURE W/3 TANKS

Name:	DEL MONTE USA
Address:	1625 TULARE ST
City,State,Zip:	FRESNO, CA 93706
Region:	FRESNO
Cross Street:	G
Facility ID:	FA0266637
APM Number:	46703029S
Program Element:	FORMER CONTAMINATED SITE/NO FURTHER ACTION

HIST CORTESE:

edr_fname:	DEL MONTE
edr_fadd1:	1625 TULARE
City,State,Zip:	FRESNO, CA 93706
Region:	CORTESE
Facility County Code:	10
Reg By:	LTNKA
Reg Id:	5T10000177

I44 NNE < 1/8 0.108 mi. 572 ft. — **YORKSHIRE DRIED FRUIT & NUTS, 1625 TULARE ST, FRESNO, CA 93706** — **LUST, CUPA Listings, EMI, NPDES, CIWQS** — **S103634292, N/A**

Site 4 of 6 in cluster I

Relative: Higher
Actual: 289 ft.

LUST:

Name:	DEL MONTE
Address:	1625 TULARE ST
City,State,Zip:	FRESNO, CA 93706
Lead Agency:	CENTRAL VALLEY RWQCB (REGION 5F)
Case Type:	LUST Cleanup Site
Geo Track:	http://geotracker.waterboards.ca.gov/profile_report.asp?global_id=T0601900175
Global Id:	T0601900175
Latitude:	36.7317729
Longitude:	-119.794042
Status:	Completed - Case Closed
Status Date:	03/22/2019
Case Worker:	MLE
RB Case Number:	5T10000177
Local Agency:	Not reported
File Location:	Regional Board
Local Case Number:	FA0266637
Potential Media Affect:	Aquifer used for drinking water supply
Potential Contaminants of Concern:	Heating Oil / Fuel Oil

YORKSHIRE DRIED FRUIT & NUTS (Continued) **S103634292**

EPA Region:	9
Coordinate Source:	Google Geocode
Cuf Case:	YES
Quantity Released Gallons:	Not reported
Begin Date:	06/13/1989
Leak Reported Date:	06/20/2016
How Discovered:	Tank Closure
How Discovered Description:	Not reported
Discharge Source:	Tank
Discharge Cause:	Unknown
Stop Method:	Close and Remove Tank
Stop Description:	Not reported
No Further Action Date:	03/22/2019
CA Water Watershed Name:	South Valley Floor - Fresno (551.30)
Dwr Groundwater Subbasin Name:	San Joaquin Valley - Kings (5-022.08)
Disadvantaged Community:	Severely Disadvantaged Community
CA Enviroscreen 3 Score:	96-100% (highest scores)
CA Enviroscreen 4 Score:	95-100% (highest scores)
Military DOD Site:	No
Facility Project Subtype:	Not reported
RWQCB Region:	CENTRAL VALLEY RWQCB (REGION 5F)
Site History:	On 4 September 2015, two underground storage tanks (USTs) were removed from the subject address (Site). Analytical results of soil samples collected from beneath the USTs detected concentrations of petroleum hydrocarbon constituents. Considered evidence of a release of petroleum products from the USTs, the Fresno County Environmental Health Division (FCEHD) issued an Underground Storage Tank Unauthorized Release (Leak) / Contaminated Site Report on 20 June 2016. On 21 June 2016, the FCEHD referred the Site to the Central Valley Regional Water Quality Control Board (Central Valley Water Board) for regulatory oversight.

LUST:

Global Id:	T0601900175
Contact Type:	Regional Board Caseworker - Primary Caseworker
Contact Name:	MICHEALE EASLEY
Organization Name:	CENTRAL VALLEY RWQCB (REGION 5F)
Address:	1685 E Street
City:	FRESNO
Email:	micheale.easley@waterboards.ca.gov
Phone Number:	5594884391

LUST:

Global Id:	T0601900175
Action Type:	RESPONSE
Date:	11/04/2015
Action:	Tank Removal Report / UST Sampling Report
Global Id:	T0601900175
Action Type:	ENFORCEMENT
Date:	07/13/1989
Action:	* No Action
Global Id:	T0601900175
Action Type:	ENFORCEMENT
Date:	10/15/2018
Action:	Staff Letter

YORKSHIRE DRIED FRUIT & NUTS (Continued) **S103634292**

Global Id: T0601900175
Action Type: ENFORCEMENT
Date: 02/06/2018
Action: Staff Letter

Global Id: T0601900175
Action Type: ENFORCEMENT
Date: 07/19/2018
Action: Staff Letter

Global Id: T0601900175
Action Type: ENFORCEMENT
Date: 03/22/2019
Action: Closure/No Further Action Letter

Global Id: T0601900175
Action Type: ENFORCEMENT
Date: 10/15/2018
Action: Staff Letter

Global Id: T0601900175
Action Type: ENFORCEMENT
Date: 03/22/2019
Action: Closure Summary

Global Id: T0601900175
Action Type: RESPONSE
Date: 09/18/2018
Action: Response to Comments

Global Id: T0601900175
Action Type: RESPONSE
Date: 10/27/2017
Action: Request for Closure - Regulator Responded

Global Id: T0601900175
Action Type: RESPONSE
Date: 03/15/2017
Action: Soil and Water Investigation Workplan - Regulator Responded

Global Id: T0601900175
Action Type: RESPONSE
Date: 03/15/2017
Action: Site Investigation Workplan - Regulator Responded

Global Id: T0601900175
Action Type: RESPONSE
Date: 12/17/2018
Action: Other Report / Document - Regulator Responded

Global Id: T0601900175
Action Type: RESPONSE
Date: 03/15/2017
Action: Soil Vapor Intrusion Investigation Workplan - Regulator Responded

Global Id: T0601900175
Action Type: ENFORCEMENT

YORKSHIRE DRIED FRUIT & NUTS (Continued) **S103634292**

Date: 06/20/2016
Action: Other Report

Global Id: T0601900175
Action Type: ENFORCEMENT
Date: 04/17/2017
Action: Staff Letter

Global Id: T0601900175
Action Type: RESPONSE
Date: 04/03/2018
Action: Other Report / Document

Global Id: T0601900175
Action Type: ENFORCEMENT
Date: 07/13/1989
Action: * Historical Enforcement

Global Id: T0601900175
Action Type: ENFORCEMENT
Date: 07/28/2016
Action: Staff Letter

Global Id: T0601900175
Action Type: ENFORCEMENT
Date: 01/22/2015
Action: Other Report

Global Id: T0601900175
Action Type: ENFORCEMENT
Date: 09/04/2015
Action: Site Visit / Inspection / Sampling

Global Id: T0601900175
Action Type: ENFORCEMENT
Date: 06/20/2016
Action: Unauthorized Release Form

Global Id: T0601900175
Action Type: Other
Date: 07/05/1989
Action: Leak Discovery

Global Id: T0601900175
Action Type: Other
Date: 06/20/2016
Action: Leak Stopped

Global Id: T0601900175
Action Type: Other
Date: 06/20/2016
Action: Leak Reported

LUST:
Global Id: T0601900175
Status: Open - Case Begin Date
Status Date: 06/13/1989

YORKSHIRE DRIED FRUIT & NUTS (Continued) **S103634292**

Global Id: T0601900175
Status: Open - Site Assessment
Status Date: 07/17/1989

Global Id: T0601900175
Status: Open - Remediation
Status Date: 09/15/1989

Global Id: T0601900175
Status: Completed - Case Closed
Status Date: 10/21/1996

Global Id: T0601900175
Status: Open - Reopen Case
Status Date: 06/20/2016

Global Id: T0601900175
Status: Open - Site Assessment
Status Date: 06/20/2016

Global Id: T0601900175
Status: Open - Eligible for Closure
Status Date: 07/18/2018

Global Id: T0601900175
Status: Completed - Case Closed
Status Date: 03/22/2019

CUPA FRESNO:
Name: PREMIER VALLEY FOODS INC
Address: 1625 TULARE ST
City,State,Zip: FRESNO, CA 93706
Region: FRESNO
Cross Street: Not reported
Facility ID: FA0270445
APM Number: 46703029S
Program Element: HAZ MAT DISCLOSURE/CLOSED SITE

Name: PREMIER VALLEY FOODS INC
Address: 1625 TULARE ST
City,State,Zip: FRESNO, CA 93706
Region: FRESNO
Cross Street: Not reported
Facility ID: FA0270445
APM Number: 46703029S
Program Element: EXTREMELY HAZARDOUS SUBSTANCE HANDLER (EPCRA)

EMI:
Name: YORKSHIRE DRIED FRUIT AND NUTS
Address: 1625 TULARE STREET
City,State,Zip: FRESNO, CA 937060000
Year: 1995
County Code: 10
Air Basin: SJV
Facility ID: 416

YORKSHIRE DRIED FRUIT & NUTS (Continued) **S103634292**

Air District Name:	SJU
SIC Code:	723
Air District Name:	SAN JOAQUIN VALLEY UNIFIED APCD
Community Health Air Pollution Info System:	Not reported
Consolidated Emission Reporting Rule:	Not reported
Total Organic Hydrocarbon Gases Tons/Yr:	0
Reactive Organic Gases Tons/Yr:	0
Carbon Monoxide Emissions Tons/Yr:	0
NOX - Oxides of Nitrogen Tons/Yr:	2
SOX - Oxides of Sulphur Tons/Yr:	0
Particulate Matter Tons/Yr:	0
Part. Matter 10 Micrometers and Smllr Tons/Yr:	0

Name:	YORKSHIRE DRIED FRUIT & NUTS
Address:	1625 TULARE ST
City,State,Zip:	FRESNO, CA 937060000
Year:	1996
County Code:	10
Air Basin:	SJV
Facility ID:	416
Air District Name:	SJU
SIC Code:	723
Air District Name:	SAN JOAQUIN VALLEY UNIFIED APCD
Community Health Air Pollution Info System:	Not reported
Consolidated Emission Reporting Rule:	Not reported
Total Organic Hydrocarbon Gases Tons/Yr:	0
Reactive Organic Gases Tons/Yr:	0
Carbon Monoxide Emissions Tons/Yr:	0
NOX - Oxides of Nitrogen Tons/Yr:	2
SOX - Oxides of Sulphur Tons/Yr:	0
Particulate Matter Tons/Yr:	0
Part. Matter 10 Micrometers and Smllr Tons/Yr:	0

Name:	YORKSHIRE DRIED FRUIT & NUTS
Address:	1625 TULARE ST
City,State,Zip:	FRESNO, CA 937060000
Year:	1997
County Code:	10
Air Basin:	SJV
Facility ID:	416
Air District Name:	SJU
SIC Code:	723
Air District Name:	SAN JOAQUIN VALLEY UNIFIED APCD
Community Health Air Pollution Info System:	Not reported
Consolidated Emission Reporting Rule:	Not reported
Total Organic Hydrocarbon Gases Tons/Yr:	0
Reactive Organic Gases Tons/Yr:	0
Carbon Monoxide Emissions Tons/Yr:	0
NOX - Oxides of Nitrogen Tons/Yr:	2
SOX - Oxides of Sulphur Tons/Yr:	0
Particulate Matter Tons/Yr:	0
Part. Matter 10 Micrometers and Smllr Tons/Yr:	0

Name:	YORKSHIRE DRIED FRUIT & NUTS
Address:	1625 TULARE ST
City,State,Zip:	FRESNO, CA 937060000
Year:	1998

YORKSHIRE DRIED FRUIT & NUTS (Continued) **S103634292**

County Code:	10
Air Basin:	SJV
Facility ID:	416
Air District Name:	SJU
SIC Code:	2034
Air District Name:	SAN JOAQUIN VALLEY UNIFIED APCD
Community Health Air Pollution Info System:	Not reported
Consolidated Emission Reporting Rule:	Not reported
Total Organic Hydrocarbon Gases Tons/Yr:	0
Reactive Organic Gases Tons/Yr:	0
Carbon Monoxide Emissions Tons/Yr:	0
NOX - Oxides of Nitrogen Tons/Yr:	2
SOX - Oxides of Sulphur Tons/Yr:	0
Particulate Matter Tons/Yr:	0
Part. Matter 10 Micrometers and Smllr Tons/Yr:	0

Name:	PREMIER VALLEY FOODS, INC.
Address:	1625 TULARE ST
City,State,Zip:	FRESNO, CA 937060000
Year:	1999
County Code:	10
Air Basin:	SJV
Facility ID:	416
Air District Name:	SJU
SIC Code:	2034
Air District Name:	SAN JOAQUIN VALLEY UNIFIED APCD
Community Health Air Pollution Info System:	Not reported
Consolidated Emission Reporting Rule:	Not reported
Total Organic Hydrocarbon Gases Tons/Yr:	0
Reactive Organic Gases Tons/Yr:	0
Carbon Monoxide Emissions Tons/Yr:	0
NOX - Oxides of Nitrogen Tons/Yr:	2
SOX - Oxides of Sulphur Tons/Yr:	0
Particulate Matter Tons/Yr:	0
Part. Matter 10 Micrometers and Smllr Tons/Yr:	0

Name:	PREMIER VALLEY FOODS, INC.
Address:	1625 TULARE ST
City,State,Zip:	FRESNO, CA 937060000
Year:	2000
County Code:	10
Air Basin:	SJV
Facility ID:	416
Air District Name:	SJU
SIC Code:	2034
Air District Name:	SAN JOAQUIN VALLEY UNIFIED APCD
Community Health Air Pollution Info System:	Not reported
Consolidated Emission Reporting Rule:	Not reported
Total Organic Hydrocarbon Gases Tons/Yr:	0
Reactive Organic Gases Tons/Yr:	0
Carbon Monoxide Emissions Tons/Yr:	2
NOX - Oxides of Nitrogen Tons/Yr:	0
SOX - Oxides of Sulphur Tons/Yr:	0
Particulate Matter Tons/Yr:	0
Part. Matter 10 Micrometers and Smllr Tons/Yr:	0

YORKSHIRE DRIED FRUIT & NUTS (Continued) **S103634292**

NPDES:

Name:	YORKSHIRE DRIED FRUIT & NUTS
Address:	1625 TULARE ST
City,State,Zip:	FRESNO, CA 93706
Facility Status:	Not reported
NPDES Number:	Not reported
Region:	Not reported
Agency Number:	Not reported
Regulatory Measure ID:	Not reported
Place ID:	Not reported
Order Number:	Not reported
WDID:	5F10I010548
Regulatory Measure Type:	Industrial
Program Type:	Not reported
Adoption Date Of Regulatory Measure:	Not reported
Effective Date Of Regulatory Measure:	Not reported
Termination Date Of Regulatory Measure:	Not reported
Expiration Date Of Regulatory Measure:	Not reported
Discharge Address:	Not reported
Discharge Name:	Not reported
Discharge City:	Not reported
Discharge State:	Not reported
Discharge Zip:	Not reported
Status:	Terminated
Status Date:	08/26/1993
Operator Name:	Yorkshire Dried Fruit & Nuts
Operator Address:	1625 Tulare St
Operator City:	Fresno
Operator State:	California
Operator Zip:	93706

NPDES as of 03/2018:

NPDES Number:	Not reported
Status:	Not reported
Agency Number:	Not reported
Region:	5F
Regulatory Measure ID:	281491
Order Number:	Not reported
Regulatory Measure Type:	Industrial
Place ID:	Not reported
WDID:	5F10I010548
Program Type:	Not reported
Adoption Date Of Regulatory Measure:	Not reported
Effective Date Of Regulatory Measure:	Not reported
Expiration Date Of Regulatory Measure:	Not reported
Termination Date Of Regulatory Measure:	Not reported
Discharge Name:	Not reported
Discharge Address:	Not reported
Discharge City:	Not reported
Discharge State:	Not reported
Discharge Zip:	Not reported
Received Date:	05/09/2008
Processed Date:	08/26/1993
Status:	Terminated
Status Date:	08/26/1993
Place Size:	131800
Place Size Unit:	SqFt

YORKSHIRE DRIED FRUIT & NUTS (Continued) **S103634292**

Contact:	Frank Tomasello
Contact Title:	Not reported
Contact Phone:	Not reported
Contact Phone Ext:	Not reported
Contact Email:	Not reported
Operator Name:	Yorkshire Dried Fruit & Nuts
Operator Address:	1625 Tulare St
Operator City:	Fresno
Operator State:	California
Operator Zip:	93706
Operator Contact:	Frank Tomasello
Operator Contact Title:	Not reported
Operator Contact Phone:	559-495-4281
Operator Contact Phone Ext:	Not reported
Operator Contact Email:	Not reported
Operator Type:	Private Business
Developer:	Not reported
Developer Address:	Not reported
Developer City:	Not reported
Developer State:	California
Developer Zip:	Not reported
Developer Contact:	Not reported
Developer Contact Title:	Not reported
Constype Linear Utility Ind:	Not reported
Emergency Phone:	559-495-4281
Emergency Phone Ext:	Not reported
Constype Above Ground Ind:	Not reported
Constype Below Ground Ind:	Not reported
Constype Cable Line Ind:	Not reported
Constype Comm Line Ind:	Not reported
Constype Commertial Ind:	Not reported
Constype Electrical Line Ind:	Not reported
Constype Gas Line Ind:	Not reported
Constype Industrial Ind:	Not reported
Constype Other Description:	Not reported
Constype Other Ind:	Not reported
Constype Recons Ind:	Not reported
Constype Residential Ind:	Not reported
Constype Transport Ind:	Not reported
Constype Utility Description:	Not reported
Constype Utility Ind:	Not reported
Constype Water Sewer Ind:	Not reported
Dir Discharge Uswater Ind:	Not reported
Receiving Water Name:	San Joaquin River Via Canal
Certifier:	Not reported
Certifier Title:	Not reported
Certification Date:	Not reported
Primary Sic:	2034-Dried and Dehydrated Fruits, Vegetables, and Soup Mixes
Secondary Sic:	Not reported
Tertiary Sic:	Not reported

CIWQS:

Name:	YORKSHIRE DRIED FRUIT & NUTS
Address:	1625 TULARE ST
City,State,Zip:	FRESNO, CA 93706
Agency:	Yorkshire Dried Fruit & Nuts

YORKSHIRE DRIED FRUIT & NUTS (Continued) **S103634292**

Agency Address:	7255 N 1st St Ste 112, Fresno, CA 93720
Place/Project Type:	Industrial - Dried and Dehydrated Fruits, Vegetables, and Soup Mixes
SIC/NAICS:	2034
Region:	5F
Program:	INDSTW
Regulatory Measure Status:	Terminated
Regulatory Measure Type:	Storm water industrial
Order Number:	2014-0057-DWQ
WDID:	5F10I004511
NPDES Number:	CAS000001
Adoption Date:	Not reported
Effective Date:	04/06/1992
Termination Date:	11/05/2003
Expiration/Review Date:	Not reported
Design Flow:	Not reported
Major/Minor:	Not reported
Complexity:	Not reported
TTWQ:	Not reported
Enforcement Actions within 5 years:	0
Violations within 5 years:	0
Latitude:	36.73134
Longitude:	-119.7937

Name:	YORKSHIRE DRIED FRUIT & NUTS
Address:	1625 TULARE ST
City,State,Zip:	FRESNO, CA 93706
Agency:	Yorkshire Dried Fruit & Nuts
Agency Address:	1625 Tulare St, Fresno, CA 93706
Place/Project Type:	Industrial - Dried and Dehydrated Fruits, Vegetables, and Soup Mixes
SIC/NAICS:	2034
Region:	5F
Program:	INDSTW
Regulatory Measure Status:	Terminated
Regulatory Measure Type:	Storm water industrial
Order Number:	2014-0057-DWQ
WDID:	5F10I010548
NPDES Number:	CAS000001
Adoption Date:	Not reported
Effective Date:	08/26/1993
Termination Date:	Not reported
Expiration/Review Date:	Not reported
Design Flow:	Not reported
Major/Minor:	Not reported
Complexity:	Not reported
TTWQ:	Not reported
Enforcement Actions within 5 years:	0
Violations within 5 years:	0
Latitude:	36.73134
Longitude:	-119.7937

I45 NNE < 1/8 0.108 mi. 572 ft. | **YORKSHIRE DRIED FRUIT NUTS INC** | **RCRA-SQG** | **1000984878**
1625 TULARE STREET | **FINDS** | **CAD981397193**
FRESNO, CA 93706 | **ECHO**

Site 5 of 6 in cluster I

Relative: Higher

Actual: 289 ft.

RCRA Listings:

Date Form Received by Agency:	19950208
Handler Name:	Yorkshire Dried Fruit Nuts Inc
Handler Address:	1625 TULARE STREET
Handler City,State,Zip:	FRESNO, CA 93706
EPA ID:	CAD981397193
Contact Name:	FRANK TOMASELLO
Contact Address:	PO BOX 11944
Contact City,State,Zip:	TOMASELLO, CA 93776
Contact Telephone:	209-495-4271
Contact Fax:	Not reported
Contact Email:	Not reported
Contact Title:	Not reported
EPA Region:	09
Land Type:	Private
Federal Waste Generator Description:	Small Quantity Generator
Non-Notifier:	Not reported
Biennial Report Cycle:	Not reported
Accessibility:	Not reported
Active Site Indicator:	Handler Activities
State District Owner:	Not reported
State District:	Not reported
Mailing Address:	PO BOX 11944
Mailing City,State,Zip:	TOMASELLO, CA 93776
Owner Name:	Yorkshire Dried Fruit Nuts Inc
Owner Type:	Private
Operator Name:	Not reported
Operator Type:	Not reported
Short-Term Generator Activity:	No
Importer Activity:	No
Mixed Waste Generator:	No
Transporter Activity:	No
Transfer Facility Activity:	No
Recycler Activity with Storage:	No
Small Quantity On-Site Burner Exemption:	No
Smelting Melting and Refining Furnace Exemption:	No
Underground Injection Control:	No
Off-Site Waste Receipt:	No
Universal Waste Indicator:	No
Universal Waste Destination Facility:	No
Federal Universal Waste:	No
Active Site State-Reg Handler:	---
Federal Facility Indicator:	Not reported
Hazardous Secondary Material Indicator:	NN
Sub-Part K Indicator:	Not reported
2018 GPRA Permit Baseline:	Not on the Baseline
2018 GPRA Renewals Baseline:	Not on the Baseline
202 GPRA Corrective Action Baseline:	No
Subject to Corrective Action Universe:	No
Non-TSDFs Where RCRA CA has Been Imposed Universe:	No
Corrective Action Priority Ranking:	No NCAPS ranking
Environmental Control Indicator:	No
Institutional Control Indicator:	No

YORKSHIRE DRIED FRUIT NUTS INC (Continued) **1000984878**

Human Exposure Controls Indicator:	N/A
Groundwater Controls Indicator:	N/A
Significant Non-Complier Universe:	No
Unaddressed Significant Non-Complier Universe:	No
Addressed Significant Non-Complier Universe:	No
Significant Non-Complier With a Compliance Schedule Universe:	No
Financial Assurance Required:	Not reported
Handler Date of Last Change:	20000915
Recognized Trader-Importer:	No
Recognized Trader-Exporter:	No
Importer of Spent Lead Acid Batteries:	No
Exporter of Spent Lead Acid Batteries:	No
Recycler Activity Without Storage:	Not reported
Manifest Broker:	Not reported
Sub-Part P Indicator:	No

Handler - Owner Operator:

Owner/Operator Indicator:	Owner
Owner/Operator Name:	YORKSHIRE DRIED FRUIT NUTS INC
Legal Status:	Private
Date Became Current:	Not reported
Date Ended Current:	Not reported
Owner/Operator Address:	PO BOX 11944
Owner/Operator City,State,Zip:	FRESNO, CA 93776
Owner/Operator Telephone:	209-495-4200
Owner/Operator Telephone Ext:	Not reported
Owner/Operator Fax:	Not reported
Owner/Operator Email:	Not reported

Owner/Operator Indicator:	Owner
Owner/Operator Name:	YORKSHIRE DRIED FRUIT NUTS INC
Legal Status:	Private
Date Became Current:	Not reported
Date Ended Current:	Not reported
Owner/Operator Address:	PO BOX 11944
Owner/Operator City,State,Zip:	FRESNO, CA 93776
Owner/Operator Telephone:	209-495-4200
Owner/Operator Telephone Ext:	Not reported
Owner/Operator Fax:	Not reported
Owner/Operator Email:	Not reported

Historic Generators:

Receive Date:	19950208
Handler Name:	YORKSHIRE DRIED FRUIT NUTS INC
Federal Waste Generator Description:	Small Quantity Generator
State District Owner:	Not reported
Large Quantity Handler of Universal Waste:	No
Recognized Trader Importer:	No
Recognized Trader Exporter:	No
Spent Lead Acid Battery Importer:	No
Spent Lead Acid Battery Exporter:	No
Current Record:	Yes
Non Storage Recycler Activity:	Not reported
Electronic Manifest Broker:	Not reported

YORKSHIRE DRIED FRUIT NUTS INC (Continued) **1000984878**

List of NAICS Codes and Descriptions:
NAICS Codes: No NAICS Codes Found

Facility Has Received Notices of Violations:
Violations: No Violations Found

Evaluation Action Summary:
Evaluations: No Evaluations Found

FINDS:
Registry ID: 110002693443

Click Here for FRS Facility Detail Report:

Environmental Interest/Information System:
RCRAInfo is a national information system that supports the Resource Conservation and Recovery Act (RCRA) program through the tracking of events and activities related to facilities that generate, transport, and treat, store, or dispose of hazardous waste. RCRAInfo allows RCRA program staff to track the notification, permit, compliance, and corrective action activities required under RCRA.

Click this hyperlink while viewing on your computer to access additional FINDS: detail in the EDR Site Report.

ECHO:
Envid: 1000984878
Registry ID: 110002693443
DFR URL: http://echo.epa.gov/detailed-facility-report?fid=110002693443
Name: YORKSHIRE DRIED FRUIT NUTS INC
Address: 1625 TULARE STREET
City,State,Zip: FRESNO, CA 93706

I46 **YORKSHIRE DRIED FRUIT&NUTS INC** **LUST** **S105003991**
NNE **1625 TULARE ST** **Cortese** **N/A**
< 1/8 **FRESNO, CA 93706** **WDS**
0.108 mi. **CERS**
572 ft. **Site 6 of 6 in cluster I**

Relative:
Higher

Actual:
289 ft.

LUST REG 5:
Name: DEL MONTE
Address: 1625 TULARE ST
City: FRESNO
Region: 5
Status: Case Closed
Case Number: 5T10000177
Case Type: Drinking Water Aquifer affected
Substance: #6 FUEL OIL
Staff Initials: DAM
Lead Agency: Regional
Program: LUST
MTBE Code: N/A

CORTESE:
Name: DEL MONTE

YORKSHIRE DRIED FRUIT&NUTS INC (Continued) **S105003991**

Address:	1625 TULARE ST
City,State,Zip:	FRESNO, CA 93706
Region:	CORTESE
Envirostor Id:	Not reported
Global ID:	T0601900175
Site/Facility Type:	LUST CLEANUP SITE
Cleanup Status:	COMPLETED - CASE CLOSED
Status Date:	Not reported
Site Code:	Not reported
Latitude:	Not reported
Longitude:	Not reported
Owner:	Not reported
Enf Type:	Not reported
Swat R:	Not reported
Flag:	active
Order No:	Not reported
Waste Discharge System No:	Not reported
Effective Date:	Not reported
Region 2:	Not reported
WID Id:	Not reported
Solid Waste Id No:	Not reported
Waste Management Uit Name:	Not reported
File Name:	Active Open

WDS:

Name:	YORKSHIRE DRIED FRUIT&NUTS INC
Address:	1625 Tulare St
City:	FRESNO
Facility ID:	5F 10I004511
Facility Type:	Industrial - Facility that treats and/or disposes of liquid or semisolid wastes from any servicing, producing, manufacturing or processing operation of whatever nature, including mining, gravel washing, geothermal operations, air conditioning, ship building and repairing, oil production, storage and disposal operations, water pumping.
Facility Status:	Active - Any facility with a continuous or seasonal discharge that is under Waste Discharge Requirements.
NPDES Number:	CAS000001 The 1st 2 characters designate the state. The remaining 7 are assigned by the Regional Board
Subregion:	0
Facility Telephone:	5594954281
Facility Contact:	TIM PARKER
Agency Name:	YORKSHIRE DRIED FRUIT & NUTS
Agency Address:	7255 N 1st St Ste 112
Agency City,St,Zip:	Fresno 937202972
Agency Contact:	LARRY ELLIS
Agency Telephone:	5594954250
Agency Type:	Private
SIC Code:	0
SIC Code 2:	Not reported
Primary Waste Type:	Not reported
Primary Waste:	Not reported
Waste Type2:	Not reported
Waste2:	Not reported
Primary Waste Type:	Not reported
Secondary Waste:	Not reported
Secondary Waste Type:	Not reported

YORKSHIRE DRIED FRUIT&NUTS INC (Continued) **S105003991**

Design Flow:	0
Baseline Flow:	0
Reclamation:	Not reported
POTW:	Not reported
Treat To Water:	Minor Threat to Water Quality. A violation of a regional board order should cause a relatively minor impairment of beneficial uses compared to a major or minor threat. Not: All nurds without a TTWQ will be considered a minor threat to water quality unless coded at a higher Level. A Zero (0) may be used to code those NURDS that are found to represent no threat to water quality.
Complexity:	Category C - Facilities having no waste treatment systems, such as cooling water dischargers or thosewho must comply through best management practices, facilities with passive waste treatment and disposal systems, such as septic systems with subsurface disposal, or dischargers having waste storage systems with land disposal such as dairy waste ponds.

CERS:

Name:	DEL MONTE
Address:	1625 TULARE ST
City,State,Zip:	FRESNO, CA 93706
Site ID:	195439
CERS ID:	T0601900175
CERS Description:	Leaking Underground Storage Tank Cleanup Site

Affiliation:

Affiliation Type Desc:	Regional Board Caseworker
Entity Name:	MICHEALE EASLEY - CENTRAL VALLEY RWQCB (REGION 5F)
Entity Title:	Not reported
Affiliation Address:	1685 E Street
Affiliation City:	FRESNO
Affiliation State:	CA
Affiliation Country:	Not reported
Affiliation Zip:	Not reported
Affiliation Phone:	5594884391,

J47 **PG AND E MANUFACTURED GAS PLANT SQ-FR-FRS-2** **EDR MGP** **1008407681**
NNW **BLOCK OF F,G, FRESNO AND TULARE STREETS** **N/A**
< 1/8 **FRESNO, CA 93700**
0.113 mi.
598 ft. **Site 2 of 10 in cluster J**

Relative:
Higher

Actual:
288 ft.

Manufactured Gas Plants:
No additional information available

48 WSW < 1/8 0.120 mi. 635 ft. | **MIYAOI Y**
1338 TULARE ST
FRESNO, CA | **EDR Hist Cleaner** | **1009187144**
N/A

Relative: Lower
Actual: 275 ft.

EDR Hist Cleaner

Year:	Name:	Type:
1927	MIYAOI G Y	LAUNDRIES HAND
1932	MIKADO LAUNDRY	LAUNDRIES HAND
1937	MIYAOI Y	LAUNDRIES HAND

J49 NNW < 1/8 0.123 mi. 650 ft. | **PG&E GAS PLANT FRESNO 325 3**
NW COR N THORNE AVE& BUTTON AV
FRESNO, CA 93706 | **SEMS** | **1003878932**
CAD981415979

Site 3 of 10 in cluster J

Relative: Lower
Actual: 287 ft.

SEMS:

Site ID:	0902397
EPA ID:	CAD981415979
Name:	PG&E GAS PLANT FRESNO 325 3
Address:	NW COR N THORNE AVE& BUTTON AV
Address 2:	Not reported
City,State,Zip:	FRESNO, CA 93706
Cong District:	15
FIPS Code:	06019
Latitude:	36.731944
Longitude:	-119.795000
FF:	N
NPL:	Not on the NPL
Non NPL Status:	Other Cleanup Activity: State-Lead Cleanup

SEMS Detail:

Region:	09
Site ID:	0902397
EPA ID:	CAD981415979
Site Name:	PG&E GAS PLANT FRESNO 325 3
NPL:	N
FF:	N
OU:	00
Action Code:	SI
Action Name:	SI
SEQ:	1
Start Date:	Not reported
Finish Date:	1989-09-08 04:00:00
Qual:	L
Current Action Lead:	EPA Perf

Region:	09
Site ID:	0902397
EPA ID:	CAD981415979
Site Name:	PG&E GAS PLANT FRESNO 325 3
NPL:	N
FF:	N
OU:	00
Action Code:	PA
Action Name:	PA
SEQ:	1

PG&E GAS PLANT FRESNO 325 3 (Continued) **1003878932**

Start Date:	Not reported
Finish Date:	1987-12-01 05:00:00
Qual:	L
Current Action Lead:	EPA Perf

Region:	09
Site ID:	0902397
EPA ID:	CAD981415979
Site Name:	PG&E GAS PLANT FRESNO 325 3
NPL:	N
FF:	N
OU:	00
Action Code:	DS
Action Name:	DISCVRY
SEQ:	1
Start Date:	1986-07-01 04:00:00
Finish Date:	1986-07-01 04:00:00
Qual:	Not reported
Current Action Lead:	Other

Region:	09
Site ID:	0902397
EPA ID:	CAD981415979
Site Name:	PG&E GAS PLANT FRESNO 325 3
NPL:	N
FF:	N
OU:	00
Action Code:	VA
Action Name:	OTHR CLEANUP
SEQ:	1
Start Date:	1998-11-03 05:00:00
Finish Date:	Not reported
Qual:	L
Current Action Lead:	St Ovrsght

Region:	09
Site ID:	0902397
EPA ID:	CAD981415979
Site Name:	PG&E GAS PLANT FRESNO 325 3
NPL:	N
FF:	N
OU:	00
Action Code:	OO
Action Name:	SITE REASS
SEQ:	1
Start Date:	Not reported
Finish Date:	2001-06-27 04:00:00
Qual:	L
Current Action Lead:	St Perf

J50 NNW < 1/8 0.123 mi. 650 ft. | **FRESNO PG&E GAS PLANT 325 A**
FRESNO & G, SW CORNER ST
FRESNO, CA 93760 | **CUPA Listings** | **S110115259**
N/A

Site 4 of 10 in cluster J

Relative: Lower
Actual: 287 ft.

CUPA FRESNO:

Name:	FRESNO PG&E GAS PLANT 325 A
Address:	FRESNO & G, SW CORNER ST
City,State,Zip:	FRESNO, CA 93760
Region:	FRESNO
Cross Street:	G
Facility ID:	FA0273161
APM Number:	46729108
Program Element:	CONTAMINATED SITE - MISC/USEPA LEAD

J51 NNW < 1/8 0.123 mi. 650 ft. | **PG & E FRESNO 2**
FRESNO & TULARE STREET
FRESNO, CA 93706 | **SEMS** | **1000708997**
CAD983650102

Site 5 of 10 in cluster J

Relative: Lower
Actual: 287 ft.

SEMS:

Site ID:	0904605
EPA ID:	CAD983650102
Name:	PG & E FRESNO 2
Address:	FRESNO & TULARE STREET
Address 2:	Not reported
City,State,Zip:	FRESNO, CA 93706
Cong District:	15
FIPS Code:	06019
Latitude:	36.74
Longitude:	-119.805000
FF:	N
NPL:	Not on the NPL
Non NPL Status:	Other Cleanup Activity: State-Lead Cleanup

SEMS Detail:

Region:	09
Site ID:	0904605
EPA ID:	CAD983650102
Site Name:	PG & E FRESNO 2
NPL:	N
FF:	N
OU:	00
Action Code:	DS
Action Name:	DISCVRY
SEQ:	1
Start Date:	1992-10-19 04:00:00
Finish Date:	1992-10-19 04:00:00
Qual:	Not reported
Current Action Lead:	EPA Perf

Region:	09
Site ID:	0904605
EPA ID:	CAD983650102
Site Name:	PG & E FRESNO 2
NPL:	N
FF:	N
OU:	00

PG & E FRESNO 2 (Continued) **1000708997**

Action Code:	PA
Action Name:	PA
SEQ:	1
Start Date:	2001-01-15 05:00:00
Finish Date:	2001-06-06 04:00:00
Qual:	H
Current Action Lead:	St Perf
Region:	09
Site ID:	0904605
EPA ID:	CAD983650102
Site Name:	PG & E FRESNO 2
NPL:	N
FF:	N
OU:	00
Action Code:	VA
Action Name:	OTHR CLEANUP
SEQ:	1
Start Date:	2007-04-05 04:00:00
Finish Date:	Not reported
Qual:	L
Current Action Lead:	St Perf

J52 **PG&E ENVIRONMENTAL REMEDIATION DEPARTMENT** **CUPA Listings** **S126298270**
NNW **1102 F ST** **N/A**
< 1/8 **FRESNO, CA 93706**
0.124 mi.
655 ft. **Site 6 of 10 in cluster J**

Relative:
Lower

Actual:
286 ft.

CUPA FRESNO:

Name:	PG&E ENVIRONMENTAL REMEDIATION DEPARTMENT
Address:	1102 F ST
City,State,Zip:	FRESNO, CA 93706
Region:	FRESNO
Cross Street:	Not reported
Facility ID:	FA0000204
APM Number:	46706208
Program Element:	UST REMOVAL/CLOSURE W/1 TANK

K53 **DIAZ ARCO** **HIST UST** **U001591568**
SE **804 F ST** **N/A**
1/8-1/4 **FRESNO, CA 93706**
0.131 mi.
690 ft. **Site 1 of 12 in cluster K**

Relative:
Higher

Actual:
292 ft.

HIST UST:

Name:	DIAZ ARCO
Address:	804 F ST
City,State,Zip:	FRESNO, CA 93706
File Number:	0002464f
URL:	https://documents.geotracker.waterboards.ca.gov/ustpdfs/pdf/0002464f.pdf
Region:	STATE
Facility ID:	00000012792
Facility Type:	Gas Station
Other Type:	Not reported

DIAZ ARCO (Continued) **U001591568**

Contact Name:	DEALER
Telephone:	2092370411
Owner Name:	JAMES JOHN DIAZ
Owner Address:	804 F STREET
Owner City,St,Zip:	FRESNO, CA 93706
Total Tanks:	0004

Tank Num:	001
Container Num:	1
Year Installed:	Not reported
Tank Capacity:	00000900
Tank Used for:	WASTE
Type of Fuel:	WASTE OIL
Container Construction Thickness:	Not reported
Leak Detection:	Groundwater Monitoring Well

Tank Num:	002
Container Num:	2
Year Installed:	Not reported
Tank Capacity:	00000400
Tank Used for:	PRODUCT
Type of Fuel:	DIESEL
Container Construction Thickness:	Not reported
Leak Detection:	Visual, Stock Inventor

Tank Num:	003
Container Num:	3
Year Installed:	Not reported
Tank Capacity:	00004000
Tank Used for:	PRODUCT
Type of Fuel:	REGULAR
Container Construction Thickness:	Not reported
Leak Detection:	Visual, Stock Inventor

Tank Num:	004
Container Num:	4
Year Installed:	Not reported
Tank Capacity:	00004000
Tank Used for:	PRODUCT
Type of Fuel:	UNLEADED
Container Construction Thickness:	Not reported
Leak Detection:	Visual, Stock Inventor

Click here for Geo Tracker PDF:

K54 **FELIX AUTO MECHANIC** **LUST** **S106175227**
SE **804 F ST** **SWEEPS UST** **N/A**
1/8-1/4 **FRESNO, CA 93706** **Cortese**
0.131 mi. **CERS**
690 ft. **Site 2 of 12 in cluster K**

Relative:
Higher

Actual:
292 ft.

LUST REG 5:

Name:	FELIX AUTO MECHANIC
Address:	804 F ST
City:	FRESNO
Region:	5
Status:	Case Closed
Case Number:	5T10000248

FELIX AUTO MECHANIC (Continued) **S106175227**

Case Type: Soil only
Substance: WASTE OIL
Staff Initials: DAM
Lead Agency: Local
Program: LUST
MTBE Code: N/A

SWEEPS UST:

Name: FELIX AUTO MECHANIC
Address: 804 F ST
City: FRESNO
Status: Active
Comp Number: 40492
Number: 2
Board Of Equalization: 44-004162
Referral Date: 10-24-90
Action Date: 10-24-90
Created Date: 02-29-88
Owner Tank Id: Not reported
SWRCB Tank Id: 10-000-040492-000003
Tank Status: A
Capacity: 4000
Active Date: 10-24-90
Tank Use: M.V. FUEL
STG: P
Content: DIESEL
Number Of Tanks: 1

Name: FELIX AUTO MECHANIC
Address: 804 F ST
City: FRESNO
Status: Not reported
Comp Number: 40492
Number: Not reported
Board Of Equalization: 44-004162
Referral Date: Not reported
Action Date: Not reported
Created Date: Not reported
Owner Tank Id: Not reported
SWRCB Tank Id: 10-000-040492-000001
Tank Status: Not reported
Capacity: 4000
Active Date: Not reported
Tank Use: M.V. FUEL
STG: PRODUCT
Content: LEADED
Number Of Tanks: 3

Name: FELIX AUTO MECHANIC
Address: 804 F ST
City: FRESNO
Status: Not reported
Comp Number: 40492
Number: Not reported
Board Of Equalization: 44-004162
Referral Date: Not reported
Action Date: Not reported

FELIX AUTO MECHANIC (Continued) **S106175227**

Created Date:	Not reported
Owner Tank Id:	Not reported
SWRCB Tank Id:	10-000-040492-000002
Tank Status:	Not reported
Capacity:	4000
Active Date:	Not reported
Tank Use:	M.V. FUEL
STG:	PRODUCT
Content:	REG UNLEADED
Number Of Tanks:	Not reported

Name:	FELIX AUTO MECHANIC
Address:	804 F ST
City:	FRESNO
Status:	Not reported
Comp Number:	40492
Number:	Not reported
Board Of Equalization:	44-004162
Referral Date:	Not reported
Action Date:	Not reported
Created Date:	Not reported
Owner Tank Id:	Not reported
SWRCB Tank Id:	10-000-040492-000004
Tank Status:	Not reported
Capacity:	500
Active Date:	Not reported
Tank Use:	OIL
STG:	WASTE
Content:	WASTE OIL
Number Of Tanks:	Not reported

CORTESE:

Name:	FELIX AUTO MECHANIC
Address:	804 F ST
City,State,Zip:	FRESNO, CA 93706
Region:	CORTESE
Envirostor Id:	Not reported
Global ID:	T0601900246
Site/Facility Type:	LUST CLEANUP SITE
Cleanup Status:	COMPLETED - CASE CLOSED
Status Date:	Not reported
Site Code:	Not reported
Latitude:	Not reported
Longitude:	Not reported
Owner:	Not reported
Enf Type:	Not reported
Swat R:	Not reported
Flag:	active
Order No:	Not reported
Waste Discharge System No:	Not reported
Effective Date:	Not reported
Region 2:	Not reported
WID Id:	Not reported
Solid Waste Id No:	Not reported
Waste Management Uit Name:	Not reported
File Name:	Active Open

FELIX AUTO MECHANIC (Continued) **S106175227**

CERS:

Name:	FELIX AUTO MECHANIC
Address:	804 F ST
City,State,Zip:	FRESNO, CA 93706
Site ID:	223386
CERS ID:	T0601900246
CERS Description:	Leaking Underground Storage Tank Cleanup Site

Affiliation:

Affiliation Type Desc:	Local Agency Caseworker
Entity Name:	FRESNO COUNTY DPH, ENVIRONMENTAL HEALTH DIV - FRESNO COUNTY
Entity Title:	Not reported
Affiliation Address:	1221 Fulton Street
Affiliation City:	Fresno
Affiliation State:	CA
Affiliation Country:	Not reported
Affiliation Zip:	Not reported
Affiliation Phone:	,

K55 **FELIX AUTO MECHANIC** **RCRA NonGen / NLR** **1027465994**
SE **804 F ST** **CAC003204775**
1/8-1/4 **FRESNO, CA 93706**
0.131 mi.
690 ft. **Site 3 of 12 in cluster K**

Relative:
Higher

Actual:
292 ft.

RCRA Listings:

Date Form Received by Agency:	20221117
Handler Name:	Felix Auto Mechanic
Handler Address:	804 F ST
Handler City,State,Zip:	FRESNO, CA 93706
EPA ID:	CAC003204775
Contact Name:	FELIX TORRES
Contact Address:	804 F ST
Contact City,State,Zip:	FRESNO, CA 93706
Contact Telephone:	559-727-9693
Contact Fax:	Not reported
Contact Email:	MICHAEL.FRANCO@CRYSTAL-CLEAN.COM
Contact Title:	Not reported
EPA Region:	09
Land Type:	Not reported
Federal Waste Generator Description:	Not a generator, verified
Non-Notifier:	Not reported
Biennial Report Cycle:	Not reported
Accessibility:	Not reported
Active Site Indicator:	Not reported
State District Owner:	Not reported
State District:	Not reported
Mailing Address:	804 F ST
Mailing City,State,Zip:	FRESNO, CA 93706
Owner Name:	Felix Torres
Owner Type:	Other
Operator Name:	Felix Torres
Operator Type:	Other
Short-Term Generator Activity:	No
Importer Activity:	No
Mixed Waste Generator:	No
Transporter Activity:	No

FELIX AUTO MECHANIC (Continued) **1027465994**

Transfer Facility Activity:	No
Recycler Activity with Storage:	No
Small Quantity On-Site Burner Exemption:	No
Smelting Melting and Refining Furnace Exemption:	No
Underground Injection Control:	No
Off-Site Waste Receipt:	No
Universal Waste Indicator:	No
Universal Waste Destination Facility:	No
Federal Universal Waste:	No
Active Site State-Reg Handler:	---
Federal Facility Indicator:	Not reported
Hazardous Secondary Material Indicator:	N
Sub-Part K Indicator:	Not reported
2018 GPRA Permit Baseline:	Not on the Baseline
2018 GPRA Renewals Baseline:	Not on the Baseline
202 GPRA Corrective Action Baseline:	No
Subject to Corrective Action Universe:	No
Non-TSDFs Where RCRA CA has Been Imposed Universe:	No
Corrective Action Priority Ranking:	No NCAPS ranking
Environmental Control Indicator:	No
Institutional Control Indicator:	No
Human Exposure Controls Indicator:	N/A
Groundwater Controls Indicator:	N/A
Significant Non-Complier Universe:	No
Unaddressed Significant Non-Complier Universe:	No
Addressed Significant Non-Complier Universe:	No
Significant Non-Complier With a Compliance Schedule Universe:	No
Financial Assurance Required:	Not reported
Handler Date of Last Change:	20221117
Recognized Trader-Importer:	No
Recognized Trader-Exporter:	No
Importer of Spent Lead Acid Batteries:	No
Exporter of Spent Lead Acid Batteries:	No
Recycler Activity Without Storage:	No
Manifest Broker:	No
Sub-Part P Indicator:	No

Handler - Owner Operator:

Owner/Operator Indicator:	Operator
Owner/Operator Name: FELIX TORRES	
Legal Status:	Other
Date Became Current:	Not reported
Date Ended Current:	Not reported
Owner/Operator Address:	804 F ST
Owner/Operator City,State,Zip:	FRESNO, CA 93706
Owner/Operator Telephone:	559-727-9693
Owner/Operator Telephone Ext:	Not reported
Owner/Operator Fax:	Not reported
Owner/Operator Email:	Not reported

Owner/Operator Indicator:	Owner
Owner/Operator Name: FELIX TORRES	
Legal Status:	Other
Date Became Current:	Not reported
Date Ended Current:	Not reported
Owner/Operator Address:	804 F ST

FELIX AUTO MECHANIC (Continued) **1027465994**

Owner/Operator City,State,Zip: FRESNO, CA 93706
Owner/Operator Telephone: 559-727-9693
Owner/Operator Telephone Ext: Not reported
Owner/Operator Fax: Not reported
Owner/Operator Email: Not reported

Historic Generators:
Receive Date: 20221117
Handler Name: FELIX AUTO MECHANIC
Federal Waste Generator Description: Not a generator, verified
State District Owner: Not reported
Large Quantity Handler of Universal Waste: No
Recognized Trader Importer: No
Recognized Trader Exporter: No
Spent Lead Acid Battery Importer: No
Spent Lead Acid Battery Exporter: No
Current Record: Yes
Non Storage Recycler Activity: No
Electronic Manifest Broker: No

List of NAICS Codes and Descriptions:
NAICS Code: 811111
NAICS Description: GENERAL AUTOMOTIVE REPAIR

Facility Has Received Notices of Violations:
Violations: No Violations Found

Evaluation Action Summary:
Evaluations: No Evaluations Found

K56 **DIAZ ARLO** **HIST UST** **U001591569**
SE **804 F** **N/A**
1/8-1/4 **FRESNO, CA 93706**
0.131 mi.
690 ft. **Site 4 of 12 in cluster K**

Relative:
Higher

Actual:
292 ft.

HIST UST:
Name: DIAZ ARLO
Address: 804 F
City,State,Zip: FRESNO, CA 93706
File Number: 00023c43
URL: https://documents.geotracker.waterboards.ca.gov/ustpdfs/pdf/00023c43.pdf
Region: STATE
Facility ID: 00000040492
Facility Type: Gas Station
Other Type: Not reported
Contact Name: JIM DIAZ
Telephone: 2092370411
Owner Name: CHLOE PARENTI
Owner Address: 3474 W JENSEN
Owner City,St,Zip: FRESNO, CA 93706
Total Tanks: 0004

Tank Num: 001
Container Num: 1

DIAZ ARLO (Continued) **U001591569**

Year Installed:	1948
Tank Capacity:	00004000
Tank Used for:	PRODUCT
Type of Fuel:	REGULAR
Container Construction Thickness:	Not reported
Leak Detection:	None

Tank Num:	002
Container Num:	2
Year Installed:	1948
Tank Capacity:	00004000
Tank Used for:	PRODUCT
Type of Fuel:	UNLEADED
Container Construction Thickness:	Not reported
Leak Detection:	None

Tank Num:	003
Container Num:	3
Year Installed:	1948
Tank Capacity:	00004000
Tank Used for:	PRODUCT
Type of Fuel:	DIESEL
Container Construction Thickness:	Not reported
Leak Detection:	None

Tank Num:	004
Container Num:	4
Year Installed:	1948
Tank Capacity:	00000900
Tank Used for:	PRODUCT
Type of Fuel:	WASTE OIL
Container Construction Thickness:	Not reported
Leak Detection:	None

Click here for Geo Tracker PDF:

K57 **FELIX AUTO MECHANIC** **LUST** **S101581334**
SE **804 F ST** **CA FID UST** **N/A**
1/8-1/4 **FRESNO, CA 93706** **CUPA Listings**
0.131 mi. **HIST CORTESE**
690 ft. **Site 5 of 12 in cluster K**

Relative:
Higher

Actual:
292 ft.

LUST:

Name:	FELIX AUTO MECHANIC
Address:	804 F ST
City,State,Zip:	FRESNO, CA 93706
Lead Agency:	FRESNO COUNTY
Case Type:	LUST Cleanup Site
Geo Track:	http://geotracker.waterboards.ca.gov/profile_report.asp?global_id=T0601900246
Global Id:	T0601900246
Latitude:	36.728898
Longitude:	-119.792691
Status:	Completed - Case Closed
Status Date:	03/22/2001
Case Worker:	EHD
RB Case Number:	5T10000248
Local Agency:	FRESNO COUNTY
File Location:	Not reported

FELIX AUTO MECHANIC (Continued) **S101581334**

Local Case Number:	FA0269415
Potential Media Affect:	Soil
Potential Contaminants of Concern:	Waste Oil / Motor / Hydraulic / Lubricating
EPA Region:	9
Coordinate Source:	Google Geocode
Cuf Case:	NO
Quantity Released Gallons:	Not reported
Begin Date:	06/28/1990
Leak Reported Date:	08/27/1990
How Discovered:	Tank Closure
How Discovered Description:	Not reported
Discharge Source:	Other
Discharge Cause:	Corrosion
Stop Method:	Not reported
Stop Description:	Not reported
No Further Action Date:	03/22/2001
CA Water Watershed Name:	South Valley Floor - Fresno (551.30)
Dwr Groundwater Subbasin Name:	San Joaquin Valley - Kings (5-022.08)
Disadvantaged Community:	Not reported
CA Enviroscreen 3 Score:	96-100% (highest scores)
CA Enviroscreen 4 Score:	95-100% (highest scores)
Military DOD Site:	No
Facility Project Subtype:	Not reported
RWQCB Region:	CENTRAL VALLEY RWQCB (REGION 5F)
Site History:	Not reported

LUST:

Global Id:	T0601900246
Contact Type:	Local Agency Caseworker - Primary Caseworker
Contact Name:	FRESNO COUNTY DPH, ENVIRONMENTAL HEALTH DIV
Organization Name:	FRESNO COUNTY
Address:	1221 Fulton Street
City:	Fresno
Email:	environmentalhealth@fresnocountyca.gov
Phone Number:	Not reported

LUST:

Global Id:	T0601900246
Action Type:	Other
Date:	07/24/1990
Action:	Leak Discovery
Global Id:	T0601900246
Action Type:	Other
Date:	06/28/1990
Action:	Leak Stopped
Global Id:	T0601900246
Action Type:	Other
Date:	08/27/1990
Action:	Leak Reported

LUST:

Global Id:	T0601900246
Status:	Open - Case Begin Date
Status Date:	06/28/1990

FELIX AUTO MECHANIC (Continued) **S101581334**

Global Id: T0601900246
Status: Completed - Case Closed
Status Date: 03/22/2001

CA FID UST:
Facility ID: 10000216
Regulated By: UTNKA
Regulated ID: 00040492
Cortese Code: Not reported
SIC Code: Not reported
Facility Phone: 2092333271
Mail To: Not reported
Mailing Address: 3474 W JENSEN
Mailing Address 2: Not reported
Mailing City,St,Zip: FRESNO 93706
Contact: Not reported
Contact Phone: Not reported
DUNs Number: Not reported
NPDES Number: Not reported
EPA ID: Not reported
Comments: Not reported
Status: Active

CUPA FRESNO:
Name: FELIX AUTO MECHANIC
Address: 804 F ST
City,State,Zip: FRESNO, CA 93706
Region: FRESNO
Cross Street: Not reported
Facility ID: FA0269415
APM Number: 46707203
Program Element: UST REMOVAL/CLOSURE W/4 TANKS

Name: FELIX AUTO MECHANIC
Address: 804 F ST
City,State,Zip: FRESNO, CA 93706
Region: FRESNO
Cross Street: Not reported
Facility ID: FA0269415
APM Number: 46707203
Program Element: FORMER CONTAMINATED SITE/NO FURTHER ACTION

HIST CORTESE:
edr_fname: FELIX AUTO MECHANIC
edr_fadd1: 804 F
City,State,Zip: FRESNO, CA 93706
Region: CORTESE
Facility County Code: 10
Reg By: LTNKA
Reg Id: 5T10000248

L58 North 1/8-1/4 0.148 mi. 779 ft. | **JENSEN & PILEGARD**
1111 G ST
FRESNO, CA 93706
Site 1 of 15 in cluster L | **HIST UST** | **U001591699**
N/A

Relative: Higher
Actual: 288 ft.

HIST UST:

Name:	JENSEN & PILEGARD
Address:	1111 G ST
City,State,Zip:	FRESNO, CA 93706
File Number:	Not reported
URL:	Not reported
Region:	STATE
Facility ID:	00000051569
Facility Type:	Other
Other Type:	PRIVATE
Contact Name:	TRUMAN BROWN
Telephone:	2092689221
Owner Name:	JENSEN & PILEGARD INC.
Owner Address:	1068 G ST
Owner City,St,Zip:	FRESNO, CA 93706
Total Tanks:	0002
Tank Num:	001
Container Num:	2
Year Installed:	Not reported
Tank Capacity:	00008000
Tank Used for:	PRODUCT
Type of Fuel:	DIESEL
Container Construction Thickness:	Not reported
Leak Detection:	Stock Inventor
Tank Num:	002
Container Num:	1
Year Installed:	Not reported
Tank Capacity:	00001000
Tank Used for:	PRODUCT
Type of Fuel:	REGULAR
Container Construction Thickness:	Not reported
Leak Detection:	Stock Inventor

L59 North 1/8-1/4 0.148 mi. 779 ft. | **JENSEN & PILEGARD**
1111 G ST
FRESNO, CA 93706
Site 2 of 15 in cluster L | **CA FID UST** | **S101621679**
N/A

Relative: Higher
Actual: 288 ft.

CA FID UST:

Facility ID:	10000232
Regulated By:	UTNKI
Regulated ID:	00051569
Cortese Code:	Not reported
SIC Code:	Not reported
Facility Phone:	2092689221
Mail To:	Not reported
Mailing Address:	1111 G ST
Mailing Address 2:	Not reported
Mailing City,St,Zip:	FRESNO 93706
Contact:	Not reported
Contact Phone:	Not reported

JENSEN & PILEGARD (Continued) **S101621679**

DUNs Number: Not reported
NPDES Number: Not reported
EPA ID: Not reported
Comments: Not reported
Status: Inactive

L60 North 1/8-1/4 0.148 mi. 779 ft. **JENSEN & PILEGARD** **1111 G ST** **FRESNO, CA 93706** **Site 3 of 15 in cluster L** — **LUST, SWEEPS UST, HIST UST, Cortese, CUPA Listings, HIST CORTESE, CERS** — **1002847851** **N/A**

Relative: Higher

Actual: 288 ft.

LUST:

Name:	JENSEN AND PILEGARD
Address:	1111 G ST
City,State,Zip:	FRESNO, CA 93706
Lead Agency:	FRESNO COUNTY
Case Type:	LUST Cleanup Site
Geo Track:	http://geotracker.waterboards.ca.gov/profile_report.asp?global_id=T0601900068
Global Id:	T0601900068
Latitude:	36.732375
Longitude:	-119.7952432
Status:	Completed - Case Closed
Status Date:	05/18/2005
Case Worker:	EHD
RB Case Number:	5T10000069
Local Agency:	FRESNO COUNTY
File Location:	Not reported
Local Case Number:	FA0169671
Potential Media Affect:	Soil
Potential Contaminants of Concern:	Diesel
EPA Region:	9
Coordinate Source:	Google Geocode
Cuf Case:	NO
Quantity Released Gallons:	Not reported
Begin Date:	09/18/1990
Leak Reported Date:	10/11/1990
How Discovered:	Tank Closure
How Discovered Description:	Not reported
Discharge Source:	Other
Discharge Cause:	Unknown
Stop Method:	Not reported
Stop Description:	Not reported
No Further Action Date:	05/18/2005
CA Water Watershed Name:	South Valley Floor - Fresno (551.30)
Dwr Groundwater Subbasin Name:	San Joaquin Valley - Kings (5-022.08)
Disadvantaged Community:	Not reported
CA Enviroscreen 3 Score:	96-100% (highest scores)
CA Enviroscreen 4 Score:	95-100% (highest scores)
Military DOD Site:	No
Facility Project Subtype:	Not reported
RWQCB Region:	CENTRAL VALLEY RWQCB (REGION 5F)
Site History:	Not reported

LUST:

Global Id: T0601900068

JENSEN & PILEGARD (Continued) **1002847851**

Contact Type: Local Agency Caseworker - Primary Caseworker
Contact Name: FRESNO COUNTY DPH, ENVIRONMENTAL HEALTH DIV
Organization Name: FRESNO COUNTY
Address: 1221 Fulton Street
City: Fresno
Email: environmentalhealth@fresnocountyca.gov
Phone Number: Not reported

LUST:
Global Id: T0601900068
Action Type: ENFORCEMENT
Date: 05/18/2005
Action: Closure/No Further Action Letter

Global Id: T0601900068
Action Type: Other
Date: 10/10/1990
Action: Leak Discovery

Global Id: T0601900068
Action Type: Other
Date: 09/18/1990
Action: Leak Stopped

Global Id: T0601900068
Action Type: Other
Date: 10/11/1990
Action: Leak Reported

LUST:
Global Id: T0601900068
Status: Open - Case Begin Date
Status Date: 09/18/1990

Global Id: T0601900068
Status: Open - Site Assessment
Status Date: 10/10/1990

Global Id: T0601900068
Status: Completed - Case Closed
Status Date: 05/18/2005

LUST REG 5:
Name: JENSEN AND PILEGARD
Address: 1111 G ST
City: FRESNO
Region: 5
Status: Case Closed
Case Number: 5T10000069
Case Type: Soil only
Substance: DIESEL
Staff Initials: DAM
Lead Agency: Local
Program: LUST
MTBE Code: N/A

JENSEN & PILEGARD (Continued) **1002847851**

SWEEPS UST:

Name:	JENSEN & PILEGARD
Address:	1111 G ST
City:	FRESNO
Status:	Not reported
Comp Number:	51569
Number:	Not reported
Board Of Equalization:	44-004407
Referral Date:	Not reported
Action Date:	Not reported
Created Date:	Not reported
Owner Tank Id:	Not reported
SWRCB Tank Id:	10-000-051569-000001
Tank Status:	Not reported
Capacity:	8000
Active Date:	Not reported
Tank Use:	M.V. FUEL
STG:	PRODUCT
Content:	DIESEL
Number Of Tanks:	1

HIST UST:

Name:	JENSEN AND PILEGARD
Address:	1111 G ST
City,State,Zip:	FRESNO, CA 93706
File Number:	00024696
URL:	https://documents.geotracker.waterboards.ca.gov/ustpdfs/pdf/00024696.pdf
Region:	Not reported
Facility ID:	Not reported
Facility Type:	Not reported
Other Type:	Not reported
Contact Name:	Not reported
Telephone:	Not reported
Owner Name:	Not reported
Owner Address:	Not reported
Owner City,St,Zip:	Not reported
Total Tanks:	Not reported
Tank Num:	Not reported
Container Num:	Not reported
Year Installed:	Not reported
Tank Capacity:	Not reported
Tank Used for:	Not reported
Type of Fuel:	Not reported
Container Construction Thickness:	Not reported
Leak Detection:	Not reported

Click here for Geo Tracker PDF:

CORTESE:

Name:	JENSEN AND PILEGARD
Address:	1111 G ST
City,State,Zip:	FRESNO, CA 93706
Region:	CORTESE
Envirostor Id:	Not reported
Global ID:	T0601900068

JENSEN & PILEGARD (Continued) **1002847851**

Site/Facility Type:	LUST CLEANUP SITE
Cleanup Status:	COMPLETED - CASE CLOSED
Status Date:	Not reported
Site Code:	Not reported
Latitude:	Not reported
Longitude:	Not reported
Owner:	Not reported
Enf Type:	Not reported
Swat R:	Not reported
Flag:	active
Order No:	Not reported
Waste Discharge System No:	Not reported
Effective Date:	Not reported
Region 2:	Not reported
WID Id:	Not reported
Solid Waste Id No:	Not reported
Waste Management Uit Name:	Not reported
File Name:	Active Open

CUPA FRESNO:

Name:	JENSEN & PILEGARD
Address:	1111 G ST
City,State,Zip:	FRESNO, CA 93706
Region:	FRESNO
Cross Street:	Not reported
Facility ID:	FA0169671
APM Number:	46706207
Program Element:	UST REMOVAL/CLOSURE W/2 TANKS

Name:	JENSEN & PILEGARD
Address:	1111 G ST
City,State,Zip:	FRESNO, CA 93706
Region:	FRESNO
Cross Street:	Not reported
Facility ID:	FA0169671
APM Number:	46706207
Program Element:	FORMER CONTAMINATED SITE/NO FURTHER ACTION

Name:	JENSEN & PILEGARD
Address:	1111 G ST
City,State,Zip:	FRESNO, CA 93706
Region:	FRESNO
Cross Street:	Not reported
Facility ID:	FA0169671
APM Number:	46706207
Program Element:	HAZ MAT DISCLOSURE-BELOW REPORTING QUANTITY

HIST CORTESE:

edr_fname:	JENSEN AND PILEGARD
edr_fadd1:	1111 G
City,State,Zip:	FRESNO, CA 93706
Region:	CORTESE
Facility County Code:	10
Reg By:	LTNKA
Reg Id:	5T10000069

JENSEN & PILEGARD (Continued) **1002847851**

CERS:

Name:	JENSEN AND PILEGARD
Address:	1111 G ST
City,State,Zip:	FRESNO, CA 93706
Site ID:	260744
CERS ID:	T0601900068
CERS Description:	Leaking Underground Storage Tank Cleanup Site

Affiliation:

Affiliation Type Desc:	Local Agency Caseworker
Entity Name:	FRESNO COUNTY DPH, ENVIRONMENTAL HEALTH DIV - FRESNO COUNTY
Entity Title:	Not reported
Affiliation Address:	1221 Fulton Street
Affiliation City:	Fresno
Affiliation State:	CA
Affiliation Country:	Not reported
Affiliation Zip:	Not reported
Affiliation Phone:	,

L61 **JENSEN & PILEGARD** **CUPA Listings** **S104869001**
North **1068 G ST** **N/A**
1/8-1/4 **FRESNO, CA 93706**
0.151 mi.
799 ft. **Site 4 of 15 in cluster L**

Relative:
Higher
Actual:
288 ft.

CUPA FRESNO:

Name:	JENSEN & PILEGARD
Address:	1068 G ST
City,State,Zip:	FRESNO, CA 93706
Region:	FRESNO
Cross Street:	FRESNO
Facility ID:	FA0271731
APM Number:	46703004
Program Element:	HAZ MAT DISCLOSURE/CLOSED SITE

Name:	JENSEN & PILEGARD
Address:	1068 G ST
City,State,Zip:	FRESNO, CA 93706
Region:	FRESNO
Cross Street:	FRESNO
Facility ID:	FA0271731
APM Number:	46703004
Program Element:	HAZARDOUS WASTE GENERATOR-NO ONSITE STORAGE

M62 **FRESNO FIRE TRAINING SOUTH/FLEET SHOP** **CUPA Listings** **S104868463**
WNW **1144 E ST** **N/A**
1/8-1/4 **FRESNO, CA 93706**
0.151 mi.
799 ft. **Site 1 of 17 in cluster M**

Relative:
Lower
Actual:
281 ft.

CUPA FRESNO:

Name:	FRESNO FIRE TRAINING SOUTH/FLEET SHOP
Address:	1144 E ST
City,State,Zip:	FRESNO, CA 93706
Region:	FRESNO

FRESNO FIRE TRAINING SOUTH/FLEET SHOP (Continued) **S104868463**

Cross Street:	FRESNO
Facility ID:	FA0169337
APM Number:	46706508T
Program Element:	UST REMOVAL/CLOSURE W/1 TANK
Name:	FRESNO FIRE TRAINING SOUTH/FLEET SHOP
Address:	1144 E ST
City,State,Zip:	FRESNO, CA 93706
Region:	FRESNO
Cross Street:	FRESNO
Facility ID:	FA0169337
APM Number:	46706508T
Program Element:	HAZ MAT DISCLOSURE-BELOW REPORTING QUANTITY

M63 **FIRE DEPARTMENT DRILL TOWER** **HIST UST** **S118410067**
WNW **1144 E STREET** **N/A**
1/8-1/4 **FRESNO, CA 93721**
0.151 mi.
799 ft. **Site 2 of 17 in cluster M**

Relative: HIST UST:
Lower
Actual:
281 ft.

Name:	FIRE DEPARTMENT DRILL TOWER
Address:	1144 E STREET
City,State,Zip:	FRESNO, CA 93721
File Number:	00023c7d
URL:	https://documents.geotracker.waterboards.ca.gov/ustpdfs/pdf/00023c7d.pdf
Region:	Not reported
Facility ID:	Not reported
Facility Type:	Not reported
Other Type:	Not reported
Contact Name:	Not reported
Telephone:	Not reported
Owner Name:	Not reported
Owner Address:	Not reported
Owner City,St,Zip:	Not reported
Total Tanks:	Not reported
Tank Num:	Not reported
Container Num:	Not reported
Year Installed:	Not reported
Tank Capacity:	Not reported
Tank Used for:	Not reported
Type of Fuel:	Not reported
Container Construction Thickness:	Not reported
Leak Detection:	Not reported

Click here for Geo Tracker PDF:

M64 WNW 1/8-1/4 0.151 mi. 799 ft. | **FIRE DEPARTMENT DRILL TOWER** | **HIST UST** | **U001592359** | **N/A**
1144 "E" STREET
FRESNO, CA 93721

Site 3 of 17 in cluster M

Relative: Lower
Actual: 281 ft.

HIST UST:

Name:	FIRE DEPARTMENT DRILL TOWER
Address:	1144 "E" STREET
City,State,Zip:	FRESNO, CA 93721
File Number:	Not reported
URL:	Not reported
Region:	STATE
Facility ID:	00000006686
Facility Type:	Other
Other Type:	DRILL TOWER
Contact Name:	BUD ARMSTRONG, FIRE CHIEF
Telephone:	2094881542
Owner Name:	CITY OF FRESNO
Owner Address:	2326 FRESNO STREET
Owner City,St,Zip:	FRESNO, CA 93721
Total Tanks:	0001
Tank Num:	001
Container Num:	003C-84
Year Installed:	Not reported
Tank Capacity:	00000550
Tank Used for:	WASTE
Type of Fuel:	WASTE OIL
Container Construction Thickness:	10
Leak Detection:	Stock Inventor

J65 NNW 1/8-1/4 0.154 mi. 813 ft. | **SANTIS INC** | **HIST UST** | **U001591852** | **N/A**
1142 F ST
FRESNO, CA 93706

Site 7 of 10 in cluster J

Relative: Lower
Actual: 285 ft.

HIST UST:

Name:	SANTIS INC
Address:	1142 F ST
City,State,Zip:	FRESNO, CA 93706
File Number:	00025254
URL:	https://documents.geotracker.waterboards.ca.gov/ustpdfs/pdf/00025254.pdf
Region:	STATE
Facility ID:	00000053175
Facility Type:	Other
Other Type:	AUTO DEALER
Contact Name:	MANUEL ROGERS
Telephone:	2092689344
Owner Name:	SANTIS INC
Owner Address:	1142 F. ST.
Owner City,St,Zip:	FRESNO, CA 93706
Total Tanks:	0002
Tank Num:	001
Container Num:	1
Year Installed:	Not reported
Tank Capacity:	00000500
Tank Used for:	PRODUCT

SANTIS INC (Continued) **U001591852**

Type of Fuel: UNLEADED
Container Construction Thickness: Not reported
Leak Detection: None

Tank Num: 002
Container Num: 2
Year Installed: Not reported
Tank Capacity: 00000050
Tank Used for: WASTE
Type of Fuel: WASTE OIL
Container Construction Thickness: Not reported
Leak Detection: None

Click here for Geo Tracker PDF:

J66 **PHIL'S AUTOMOTIVE CENTER** **CUPA Listings** **S121140739**
NNW **1142 F ST** **N/A**
1/8-1/4 **FRESNO, CA 93706**
0.154 mi.
813 ft. **Site 8 of 10 in cluster J**

Relative:
Lower
Actual:
285 ft.

CUPA FRESNO:
Name: PHIL'S AUTOMOTIVE CENTER
Address: 1142 F ST
City,State,Zip: FRESNO, CA 93706
Region: FRESNO
Cross Street: Not reported
Facility ID: FA0273109
APM Number: 46706209
Program Element: SUSPECTED UST FACILITY/UNCONFIRMED

J67 **FRESNO AUTO SERVICE** **CUPA Listings** **S121141620**
NNW **1142 F ST #C** **N/A**
1/8-1/4 **FRESNO, CA 93706**
0.154 mi.
813 ft. **Site 9 of 10 in cluster J**

Relative:
Lower
Actual:
285 ft.

CUPA FRESNO:
Name: FRESNO AUTO SERVICE
Address: 1142 F ST #C
City,State,Zip: FRESNO, CA 93706
Region: FRESNO
Cross Street: FRESNO
Facility ID: FA0280324
APM Number: 46706209
Program Element: HAZ MAT DISCLOSURE/CLOSED SITE

Name: FRESNO AUTO SERVICE
Address: 1142 F ST #C
City,State,Zip: FRESNO, CA 93706
Region: FRESNO
Cross Street: FRESNO
Facility ID: FA0280324
APM Number: 46706209
Program Element: HAZARDOUS WASTE GENERATOR (CESQG)

J68 NNW 1/8-1/4 0.154 mi. 813 ft. | **SANTIS INC.**
1142 F ST
FRESNO, CA 93706

Site 10 of 10 in cluster J

SWEEPS UST | **S101621799**
CA FID UST | **N/A**

Relative: Lower

Actual: 285 ft.

SWEEPS UST:

Name:	SANTIS INC.
Address:	1142 F ST
City:	FRESNO
Status:	Active
Comp Number:	53175
Number:	9
Board Of Equalization:	44-004445
Referral Date:	07-01-85
Action Date:	Not reported
Created Date:	02-29-88
Owner Tank Id:	1
SWRCB Tank Id:	10-000-053175-000001
Tank Status:	A
Capacity:	500
Active Date:	07-01-85
Tank Use:	M.V. FUEL
STG:	P
Content:	REG UNLEADED
Number Of Tanks:	2

Name:	SANTIS INC.
Address:	1142 F ST
City:	FRESNO
Status:	Active
Comp Number:	53175
Number:	9
Board Of Equalization:	44-004445
Referral Date:	07-01-85
Action Date:	Not reported
Created Date:	02-29-88
Owner Tank Id:	2
SWRCB Tank Id:	10-000-053175-000002
Tank Status:	A
Capacity:	50
Active Date:	07-01-85
Tank Use:	OIL
STG:	W
Content:	WASTE OIL
Number Of Tanks:	Not reported

CA FID UST:

Facility ID:	10003555
Regulated By:	UTNKA
Regulated ID:	00053175
Cortese Code:	Not reported
SIC Code:	Not reported
Facility Phone:	2092689344
Mail To:	Not reported
Mailing Address:	1142 F ST
Mailing Address 2:	Not reported
Mailing City,St,Zip:	FRESNO 93706
Contact:	Not reported

SANTIS INC. (Continued) **S101621799**

Contact Phone: Not reported
DUNs Number: Not reported
NPDES Number: Not reported
EPA ID: Not reported
Comments: Not reported
Status: Active

M69 **FASANO SPAGHETTI** **CUPA Listings** **S104868462**
WNW **1133 E ST** **N/A**
1/8-1/4 **FRESNO, CA 93706**
0.155 mi.
819 ft. **Site 4 of 17 in cluster M**

Relative:
Lower

Actual:
280 ft.

CUPA FRESNO:
Name: FASANO SPAGHETTI
Address: 1133 E ST
City,State,Zip: FRESNO, CA 93706
Region: FRESNO
Cross Street: Not reported
Facility ID: FA0274413
APM Number: 46710202
Program Element: UST REMOVAL/CLOSURE W/1 TANK

M70 **WAYNE EVANS** **SWEEPS UST** **S101622472**
WNW **1150 E MANAGA** **CA FID UST** **N/A**
1/8-1/4 **FRESNO, CA 93725**
0.157 mi.
827 ft. **Site 5 of 17 in cluster M**

Relative:
Lower

Actual:
281 ft.

SWEEPS UST:
Name: WAYNE EVANS
Address: 1150 E MANAGA
City: FRESNO
Status: Active
Comp Number: 32338
Number: 9
Board Of Equalization: Not reported
Referral Date: 07-01-85
Action Date: Not reported
Created Date: 02-29-88
Owner Tank Id: 1
SWRCB Tank Id: 10-000-032338-000001
Tank Status: A
Capacity: 550
Active Date: 07-01-85
Tank Use: M.V. FUEL
STG: P
Content: DIESEL
Number Of Tanks: 1

CA FID UST:
Facility ID: 10006365
Regulated By: UTNKA
Regulated ID: 00032338
Cortese Code: Not reported
SIC Code: Not reported

WAYNE EVANS (Continued) **S101622472**

Facility Phone:	2092663908
Mail To:	Not reported
Mailing Address:	1150 E MANAGA
Mailing Address 2:	Not reported
Mailing City,St,Zip:	FRESNO 93725
Contact:	Not reported
Contact Phone:	Not reported
DUNs Number:	Not reported
NPDES Number:	Not reported
EPA ID:	Not reported
Comments:	Not reported
Status:	Active

M71 **WAYNE EVANS** **HIST UST** **U001592762**
WNW **1150 E MANAGA** **N/A**
1/8-1/4 **FRESNO, CA 93725**
0.157 mi.
827 ft. **Site 6 of 17 in cluster M**

Relative:
Lower

Actual:
281 ft.

HIST UST:

Name:	WAYNE EVANS
Address:	1150 E MANAGA
City,State,Zip:	FRESNO, CA 93725
File Number:	00025833
URL:	https://documents.geotracker.waterboards.ca.gov/ustpdfs/pdf/00025833.pdf
Region:	STATE
Facility ID:	00000032338
Facility Type:	Other
Other Type:	Not reported
Contact Name:	Not reported
Telephone:	2092663908
Owner Name:	WAYNE EVANS
Owner Address:	1150 E MANAGA
Owner City,St,Zip:	FRESNO, CA 93725
Total Tanks:	0001
Tank Num:	001
Container Num:	1
Year Installed:	????
Tank Capacity:	00000550
Tank Used for:	PRODUCT
Type of Fuel:	DIESEL
Container Construction Thickness:	Not reported
Leak Detection:	None

Click here for Geo Tracker PDF:

N72 East 1/8-1/4 0.165 mi. 872 ft. | **TRIANGLE GRAIN CO.**
808 G ST
FRESNO, CA 93706

Site 1 of 3 in cluster N | **SWEEPS UST** **CA FID UST** | **S101621838** **N/A**

Relative: Higher

Actual: 292 ft.

SWEEPS UST:

Name:	TRIANGLE GRAIN CO.
Address:	808 G ST
City:	FRESNO
Status:	Active
Comp Number:	37144
Number:	9
Board Of Equalization:	44-004107
Referral Date:	07-01-85
Action Date:	Not reported
Created Date:	02-29-88
Owner Tank Id:	1
SWRCB Tank Id:	10-000-037144-000001
Tank Status:	A
Capacity:	1000
Active Date:	07-01-85
Tank Use:	M.V. FUEL
STG:	P
Content:	REG UNLEADED
Number Of Tanks:	2

Name:	TRIANGLE GRAIN CO.
Address:	808 G ST
City:	FRESNO
Status:	Active
Comp Number:	37144
Number:	9
Board Of Equalization:	44-004107
Referral Date:	07-01-85
Action Date:	Not reported
Created Date:	02-29-88
Owner Tank Id:	2
SWRCB Tank Id:	10-000-037144-000002
Tank Status:	A
Capacity:	8000
Active Date:	07-01-85
Tank Use:	M.V. FUEL
STG:	P
Content:	DIESEL
Number Of Tanks:	Not reported

CA FID UST:

Facility ID:	10006805
Regulated By:	UTNKA
Regulated ID:	00037144
Cortese Code:	Not reported
SIC Code:	Not reported
Facility Phone:	2094858150
Mail To:	Not reported
Mailing Address:	P O BOX
Mailing Address 2:	Not reported
Mailing City,St,Zip:	FRESNO 93706
Contact:	Not reported

TRIANGLE GRAIN CO. (Continued) **S101621838**

Contact Phone:	Not reported
DUNs Number:	Not reported
NPDES Number:	Not reported
EPA ID:	Not reported
Comments:	Not reported
Status:	Active

N73 **CHRIS MATHYS PROPERTY** **CUPA Listings** **S104869039**
East **808 G ST** **N/A**
1/8-1/4 **FRESNO, CA 93721**
0.165 mi.
872 ft. **Site 2 of 3 in cluster N**

Relative:
Higher

Actual:
292 ft.

CUPA FRESNO:

Name:	CHRIS MATHYS PROPERTY
Address:	808 G ST
City,State,Zip:	FRESNO, CA 93721
Region:	FRESNO
Cross Street:	INYO
Facility ID:	FA0273918
APM Number:	46704005S
Program Element:	UST REMOVAL/CLOSURE W/2 TANKS

N74 **TRIANGLE GRAIN CO** **HIST UST** **U001591898**
East **808 G ST** **N/A**
1/8-1/4 **FRESNO, CA 93706**
0.165 mi.
872 ft. **Site 3 of 3 in cluster N**

Relative:
Higher

Actual:
292 ft.

HIST UST:

Name:	TRIANGLE GRAIN CO
Address:	808 G ST
City,State,Zip:	FRESNO, CA 93706
File Number:	0002560a
URL:	https://documents.geotracker.waterboards.ca.gov/ustpdfs/pdf/0002560a.pdf
Region:	STATE
Facility ID:	00000037144
Facility Type:	Other
Other Type:	MFG DAIRY FEED
Contact Name:	WILLIAM LA PLANTE
Telephone:	2094858150
Owner Name:	TRIANGLE GRAIN CO.
Owner Address:	808 G STREET
Owner City,St,Zip:	FRESNO, CA 93706
Total Tanks:	0002
Tank Num:	001
Container Num:	1
Year Installed:	Not reported
Tank Capacity:	00001000
Tank Used for:	PRODUCT
Type of Fuel:	UNLEADED
Container Construction Thickness:	Not reported
Leak Detection:	Stock Inventor
Tank Num:	002

TRIANGLE GRAIN CO (Continued) **U001591898**

Container Num:	2
Year Installed:	Not reported
Tank Capacity:	00008000
Tank Used for:	PRODUCT
Type of Fuel:	DIESEL
Container Construction Thickness:	Not reported
Leak Detection:	Stock Inventor

Click here for Geo Tracker PDF:

L75 **PG&E G STREET SUBSTATION** **HIST Cal-Sites** **S101480254**
NNW **1131 G STREET** **N/A**
1/8-1/4 **FRESNO, CA 93706**
0.166 mi.
879 ft. **Site 5 of 15 in cluster L**

Relative:
Higher

Actual:
288 ft.

Calsite:

Name:	PG&E G STREET SUBSTATION
Address:	1131 G STREET
City:	FRESNO
Region:	SACRAMENTO
Facility ID:	10490101
Facility Type:	RP
Type:	RESPONSIBLE PARTY
Branch:	CC
Branch Name:	CENTRAL CALIFORNIA
File Name:	Not reported
State Senate District:	01301992
Status:	BACKLOG, POTENTIAL ANNUAL WORKPLAN (AWP) SITE
Status Name:	BACKLOG - POTENTIAL AWP SITE
Lead Agency:	N/A
NPL:	Not reported
SIC Code:	49
SIC Name:	ELECTRIC, GAS & SANITARY SERVICES
Access:	Not reported
Cortese:	Not reported
Hazardous Ranking Score:	Not reported
Date Site Hazard Ranked:	Not reported
Groundwater Contamination:	Not reported
Staff Member Responsible for Site:	Not reported
Supervisor Responsible for Site:	Not reported
Region Water Control Board:	CV
Region Water Control Board Name:	CENTRAL VALLEY
Lat/Long Direction:	Not reported
Lat/Long (dms):	0 0 0 / 0 0 0
Lat/long Method:	Not reported
Lat/Long Description:	Not reported
State Assembly District Code:	31
State Senate District Code:	16
Facility ID:	10490101
Activity:	PEA
Activity Name:	PRELIMINARY ENDANGERMENT ASSESSMENT
AWP Code:	Not reported
Proposed Budget:	0
AWP Completion Date:	Not reported
Revised Due Date:	Not reported
Comments Date:	01301992
Est Person-Yrs to complete:	0

PG&E G STREET SUBSTATION (Continued) **S101480254**

Estimated Size:	Not reported
Request to Delete Activity:	Not reported
Activity Status:	BKLG
Definition of Status:	BACKLOG - POTENTIAL AWP SITE
Liquids Removed (Gals):	0
Liquids Treated (Gals):	0
Action Included Capping:	Not reported
Well Decommissioned:	Not reported
Action Included Fencing:	Not reported
Removal Action Certification:	Not reported
Activity Comments:	Not reported
For Commercial Reuse:	0
For Industrial Reuse:	0
For Residential Reuse:	0
Unknown Type:	0
Alternate Address:	1131 G STREET
Alternate City,St,Zip:	FRESNO, CA 93706
Alternate Address:	AP # 467-062-04
Alternate City,St,Zip:	FRESNO, CA
Background Info:	Not reported
Comments Date:	01301992
Comments:	the gas plant site.
Comments Date:	01301992
Comments:	This site is adjacent to a former manufactured gas plant
Comments Date:	01301992
Comments:	and is the only portion of the property aquired by PG&E in
Comments Date:	01301992
Comments:	1938 that was not origionally part of the former gas plant.
Comments Date:	01301992
Comments:	The PEA was conducted and found elevated levels of mercury
Comments Date:	01301992
Comments:	TPH, copper, and vanadium. The report recommended removal
Comments Date:	01301992
Comments:	of the localized mercury and soils with elevated TPH. The
Comments Date:	01301992
Comments:	Dept. concurs with these recommendations.
Comments Date:	01301992
Comments:	This site has been separated from the CalSites site known as
Comments Date:	01301992
Comments:	PG&E Former Manufactured Gas Plant SQ-FR-FRS-2 (Fresno-2)
Comments Date:	01301992
Comments:	#10-49-0095 as this site was never used for the gas plant and
Comments Date:	01301992
Comments:	has been investigated separately. A PEA is still required for
Comments Date:	01301992
Comments:	Site status is bklg pending removal of mercury and TPH.
ID Name:	Not reported
ID Value:	Not reported
Alternate Name:	PG&E G STREET SUBSTATION
Alternate Name:	Not reported
Special Programs Code:	Not reported
Special Programs Name:	Not reported

L76 **PG&E G STREET SUBSTATION** **ENVIROSTOR** **S104869002**
NNW **1131 G** **CPS-SLIC** **N/A**
1/8-1/4 **FRESNO, CA 93706** **VCP**
0.166 mi. **CUPA Listings**
879 ft. **Site 6 of 15 in cluster L** **HIST CORTESE**
CERS

Relative:
Higher

Actual:
288 ft.

ENVIROSTOR:

Name:	PG&E G STREET SUBSTATION
Address:	1131 G STREET
City,State,Zip:	FRESNO, CA 93706
Facility ID:	10490101
Status:	Certified
Status Date:	01/19/2010
Site Code:	101795
Site Type:	Voluntary Cleanup
Site Type Detailed:	Voluntary Agreement
Acres:	0.25
NPL:	NO
Regulatory Agencies:	SMBRP
Lead Agency:	SMBRP
Program Manager:	Not reported
Supervisor:	Kevin Shaddy
Division Branch:	Cleanup San Joaquin
Assembly:	31
Senate:	14
Special Program:	Voluntary Agreement - Standard Voluntary Agreement
Restricted Use:	NO
Site Mgmt Req:	NONE SPECIFIED
Funding:	Responsible Party
Latitude:	36.73263
Longitude:	-119.7955
APN:	NONE SPECIFIED
Past Use:	ELECTRIC GENERATION/SUBSTATION
Potential COC:	TPH-gas Copper and compounds Vanadium and compounds
Confirmed COC:	TPH-gas Copper and compounds Vanadium and compounds
Potential Description:	SOIL
Alias Name:	PG&E
Alias Type:	Alternate Name
Alias Name:	CAD983650102
Alias Type:	EPA Identification Number
Alias Name:	110033610929
Alias Type:	EPA (FRS #)
Alias Name:	SLT5FT504525
Alias Type:	GeoTracker Global ID
Alias Name:	101795
Alias Type:	Project Code (Site Code)
Alias Name:	10490101
Alias Type:	Envirostor ID Number

Completed Info:

Completed Area Name:	PROJECT WIDE
Completed Sub Area Name:	Not reported
Completed Document Type:	Community Profile
Completed Date:	06/25/2008
Comments:	Community Profile Approved
Completed Area Name:	PROJECT WIDE
Completed Sub Area Name:	Not reported
Completed Document Type:	Removal Action Completion Report

PG&E G STREET SUBSTATION (Continued) **S104869002**

Completed Date: 11/24/2009
Comments: Draft Final Report Approved

Completed Area Name: PROJECT WIDE
Completed Sub Area Name: Not reported
Completed Document Type: Other Report
Completed Date: 07/19/2005
Comments: Not reported

Completed Area Name: PROJECT WIDE
Completed Sub Area Name: Not reported
Completed Document Type: Site Screening
Completed Date: 06/25/1998
Comments: Not reported

Completed Area Name: PROJECT WIDE
Completed Sub Area Name: Not reported
Completed Document Type: Monitoring Report
Completed Date: 05/11/2005
Comments: Not reported

Completed Area Name: PROJECT WIDE
Completed Sub Area Name: Not reported
Completed Document Type: Other Report
Completed Date: 07/06/2005
Comments: Not reported

Completed Area Name: PROJECT WIDE
Completed Sub Area Name: Not reported
Completed Document Type: Other Report
Completed Date: 09/19/2007
Comments: Not reported

Completed Area Name: PROJECT WIDE
Completed Sub Area Name: Not reported
Completed Document Type: Correspondence
Completed Date: 12/01/2009
Comments: Not reported

Completed Area Name: PROJECT WIDE
Completed Sub Area Name: Not reported
Completed Document Type: Standard Voluntary Agreement
Completed Date: 02/23/2007
Comments: Not reported

Completed Area Name: PROJECT WIDE
Completed Sub Area Name: Not reported
Completed Document Type: Site Screening
Completed Date: 04/17/2007
Comments: A reassessment was completed for USEPA under the PA/SI grant.

Completed Area Name: PROJECT WIDE
Completed Sub Area Name: Not reported
Completed Document Type: Preliminary Endangerment Assessment Workplan
Completed Date: 08/21/2007
Comments: Not reported

PG&E G STREET SUBSTATION (Continued) **S104869002**

Completed Area Name: PROJECT WIDE
Completed Sub Area Name: Not reported
Completed Document Type: Preliminary Endangerment Assessment Report
Completed Date: 02/14/2008
Comments: Not reported

Completed Area Name: PROJECT WIDE
Completed Sub Area Name: Not reported
Completed Document Type: Removal Action Workplan
Completed Date: 02/03/2009
Comments: Draft RAW approved to be revised as Final.

Completed Area Name: PROJECT WIDE
Completed Sub Area Name: Not reported
Completed Document Type: CEQA - Notice of Exemption
Completed Date: 02/18/2009
Comments: Final Notice of Exemption.

Completed Area Name: PROJECT WIDE
Completed Sub Area Name: Not reported
Completed Document Type: Certification
Completed Date: 01/19/2010
Comments: Not reported

Completed Area Name: PROJECT WIDE
Completed Sub Area Name: Not reported
Completed Document Type: Removal Action Completion Report
Completed Date: 12/01/2009
Comments: Not reported

Completed Area Name: PROJECT WIDE
Completed Sub Area Name: Not reported
Completed Document Type: Standard Voluntary Agreement
Completed Date: 03/14/2007
Comments: Exicuted agreement signed by DTSC 3/14, mailed 3/15/2007.

Future Area Name: Not reported
Future Sub Area Name: Not reported
Future Document Type: Not reported
Future Due Date: Not reported
Schedule Area Name: Not reported
Schedule Sub Area Name: Not reported
Schedule Document Type: Not reported
Schedule Due Date: Not reported
Schedule Revised Date: Not reported

CPS-SLIC:
Name: PG&E - G STREET, FRESNO
Address: 1131 G STREET
City,State,Zip: FRESNO, CA 93706
Region: STATE
Facility Status: Completed - Case Closed
Status Date: 01/19/2010
Global Id: SLT5FT504525
Lead Agency: DEPARTMENT OF TOXIC SUBSTANCES CONTROL
Lead Agency Case Number: 10490101
Latitude: 36.7324

PG&E G STREET SUBSTATION (Continued) **S104869002**

Longitude:	-119.7955
Case Type:	Cleanup Program Site
Case Worker:	Not reported
Local Agency:	Not reported
RB Case Number:	SLT5FT050
File Location:	Not reported
Potential Media Affected:	Under Investigation
Potential Contaminants of Concern:	Not reported
EPA Region:	9
Coordinate Source:	* USGS Quad map
Cuf Case:	NO
Quantity Released Gallons:	Not reported
Begin Date:	02/06/1992
Leak Reported Date:	01/02/1965
How Discovered:	Not reported
How Discovered Description:	Not reported
Discharge Source:	Not reported
Discharge Cause:	Not reported
Stop Method:	Not reported
Stop Description:	Not reported
No Further Action Date:	01/19/2010
CA Water Watershed Name:	South Valley Floor - Fresno (551.30)
Dwr Groundwater Subbasin Name:	San Joaquin Valley - Kings (5-022.08)
Disadvantaged Community:	Severely Disadvantaged Community
CA Enviroscreen 3 Score:	96-100% (highest scores)
CA Enviroscreen 4 Score:	95-100% (highest scores)
Military DOD Site:	No
Facility Project Subtype:	Not reported
RWQCB Region:	CENTRAL VALLEY RWQCB (REGION 5F)
Site History:	Closed by DTSC with no post-closure requirements.

Click here to access the California GeoTracker records for this facility:

VCP:

Name:	PG&E G STREET SUBSTATION
Address:	1131 G STREET
City,State,Zip:	FRESNO, CA 93706
Facility ID:	10490101
Site Type:	Voluntary Cleanup
Site Type Detail:	Voluntary Agreement
Site Mgmt. Req.:	NONE SPECIFIED
Acres:	0.25
National Priorities List:	NO
Cleanup Oversight Agencies:	SMBRP
Lead Agency:	SMBRP
Lead Agency Description:	DTSC - Site Cleanup Program
Project Manager:	Not reported
Supervisor:	Kevin Shaddy
Division Branch:	Cleanup San Joaquin
Site Code:	101795
Assembly:	31
Senate:	14
Special Programs Code:	Voluntary Agreement - Standard Voluntary Agreement
Status:	Certified
Status Date:	01/19/2010
Restricted Use:	NO
Funding:	Responsible Party

PG&E G STREET SUBSTATION (Continued) **S104869002**

Lat/Long:	36.73263 / -119.7955
APN:	NONE SPECIFIED
Past Use:	ELECTRIC GENERATION/SUBSTATION
Potential COC:	30025, 30156, 30587
Confirmed COC:	30025,30156,30587
Potential Description:	SOIL
Alias Name:	PG&E
Alias Type:	Alternate Name
Alias Name:	CAD983650102
Alias Type:	EPA Identification Number
Alias Name:	110033610929
Alias Type:	EPA (FRS #)
Alias Name:	SLT5FT504525
Alias Type:	GeoTracker Global ID
Alias Name:	101795
Alias Type:	Project Code (Site Code)
Alias Name:	10490101
Alias Type:	Envirostor ID Number

Completed Info:

Completed Area Name:	PROJECT WIDE
Completed Sub Area Name:	Not reported
Completed Document Type:	Community Profile
Completed Date:	06/25/2008
Comments:	Community Profile Approved
Completed Area Name:	PROJECT WIDE
Completed Sub Area Name:	Not reported
Completed Document Type:	Removal Action Completion Report
Completed Date:	11/24/2009
Comments:	Draft Final Report Approved
Completed Area Name:	PROJECT WIDE
Completed Sub Area Name:	Not reported
Completed Document Type:	Other Report
Completed Date:	07/19/2005
Comments:	Not reported
Completed Area Name:	PROJECT WIDE
Completed Sub Area Name:	Not reported
Completed Document Type:	Site Screening
Completed Date:	06/25/1998
Comments:	Not reported
Completed Area Name:	PROJECT WIDE
Completed Sub Area Name:	Not reported
Completed Document Type:	Monitoring Report
Completed Date:	05/11/2005
Comments:	Not reported
Completed Area Name:	PROJECT WIDE
Completed Sub Area Name:	Not reported
Completed Document Type:	Other Report
Completed Date:	07/06/2005
Comments:	Not reported
Completed Area Name:	PROJECT WIDE
Completed Sub Area Name:	Not reported

PG&E G STREET SUBSTATION (Continued) **S104869002**

Completed Document Type: Other Report
Completed Date: 09/19/2007
Comments: Not reported

Completed Area Name: PROJECT WIDE
Completed Sub Area Name: Not reported
Completed Document Type: Correspondence
Completed Date: 12/01/2009
Comments: Not reported

Completed Area Name: PROJECT WIDE
Completed Sub Area Name: Not reported
Completed Document Type: Standard Voluntary Agreement
Completed Date: 02/23/2007
Comments: Not reported

Completed Area Name: PROJECT WIDE
Completed Sub Area Name: Not reported
Completed Document Type: Site Screening
Completed Date: 04/17/2007
Comments: A reassessment was completed for USEPA under the PA/SI grant.

Completed Area Name: PROJECT WIDE
Completed Sub Area Name: Not reported
Completed Document Type: Preliminary Endangerment Assessment Workplan
Completed Date: 08/21/2007
Comments: Not reported

Completed Area Name: PROJECT WIDE
Completed Sub Area Name: Not reported
Completed Document Type: Preliminary Endangerment Assessment Report
Completed Date: 02/14/2008
Comments: Not reported

Completed Area Name: PROJECT WIDE
Completed Sub Area Name: Not reported
Completed Document Type: Removal Action Workplan
Completed Date: 02/03/2009
Comments: Draft RAW approved to be revised as Final.

Completed Area Name: PROJECT WIDE
Completed Sub Area Name: Not reported
Completed Document Type: CEQA - Notice of Exemption
Completed Date: 02/18/2009
Comments: Final Notice of Exemption.

Completed Area Name: PROJECT WIDE
Completed Sub Area Name: Not reported
Completed Document Type: Certification
Completed Date: 01/19/2010
Comments: Not reported

Completed Area Name: PROJECT WIDE
Completed Sub Area Name: Not reported
Completed Document Type: Removal Action Completion Report
Completed Date: 12/01/2009
Comments: Not reported

PG&E G STREET SUBSTATION (Continued) **S104869002**

Completed Area Name: PROJECT WIDE
Completed Sub Area Name: Not reported
Completed Document Type: Standard Voluntary Agreement
Completed Date: 03/14/2007
Comments: Exicuted agreement signed by DTSC 3/14, mailed 3/15/2007.

Future Area Name: Not reported
Future Sub Area Name: Not reported
Future Document Type: Not reported
Future Due Date: Not reported
Schedule Area Name: Not reported
Schedule Sub Area Name: Not reported
Schedule Document Type: Not reported
Schedule Due Date: Not reported
Schedule Revised Date: Not reported

CUPA FRESNO:
Name: PG&E MANUF GAS PLANT (ABANDONED)
Address: 1131 G ST
City,State,Zip: FRESNO, CA 93706
Region: FRESNO
Cross Street: Not reported
Facility ID: FA0273183
APM Number: 46706204U
Program Element: CONTAMINATED SITE - MISC/DTSC LEAD

HIST CORTESE:
edr_fname: PG&E G STREET SUBSTATION
edr_fadd1: 1131 G
City,State,Zip: FRESNO, CA 93706
Region: CORTESE
Facility County Code: 10
Reg By: CALSI
Reg Id: 10490101

CERS:
Name: PG&E - G STREET, FRESNO
Address: 1131 G STREET
City,State,Zip: FRESNO, CA 93706
Site ID: 249981
CERS ID: SLT5FT504525
CERS Description: Cleanup Program Site

K77 **DANISH CREAMERY ASSOCIATION** **HIST UST** **U001591560**
SE **755 F ST** **N/A**
1/8-1/4 **FRESNO, CA 93706**
0.173 mi.
916 ft. **Site 6 of 12 in cluster K**

Relative:
Higher

Actual:
294 ft.

HIST UST:
Name: DANISH CREAMERY ASSOCIATION
Address: 755 F ST
City,State,Zip: FRESNO, CA 93706
File Number: Not reported
URL: Not reported
Region: STATE

DANISH CREAMERY ASSOCIATION (Continued) **U001591560**

Facility ID:	00000001241
Facility Type:	Other
Other Type:	CREAMERY
Contact Name:	Not reported
Telephone:	2092335154
Owner Name:	DANISH CREAMERY ASSOCIATION
Owner Address:	755 F STREET
Owner City,St,Zip:	FRESNO, CA 93706
Total Tanks:	0007

Tank Num:	001
Container Num:	1
Year Installed:	1947
Tank Capacity:	00010000
Tank Used for:	PRODUCT
Type of Fuel:	Not reported
Container Construction Thickness:	Not reported
Leak Detection:	Stock Inventor

Tank Num:	002
Container Num:	2
Year Installed:	1977
Tank Capacity:	00012000
Tank Used for:	PRODUCT
Type of Fuel:	Not reported
Container Construction Thickness:	1/4
Leak Detection:	Stock Inventor

Tank Num:	003
Container Num:	3
Year Installed:	1977
Tank Capacity:	00012000
Tank Used for:	PRODUCT
Type of Fuel:	Not reported
Container Construction Thickness:	1/4
Leak Detection:	Stock Inventor

Tank Num:	004
Container Num:	4
Year Installed:	1969
Tank Capacity:	00010000
Tank Used for:	PRODUCT
Type of Fuel:	DIESEL
Container Construction Thickness:	Not reported
Leak Detection:	Stock Inventor

Tank Num:	005
Container Num:	5
Year Installed:	1969
Tank Capacity:	00005000
Tank Used for:	PRODUCT
Type of Fuel:	DIESEL
Container Construction Thickness:	Not reported
Leak Detection:	Stock Inventor

Tank Num:	006
Container Num:	6

DANISH CREAMERY ASSOCIATION (Continued) **U001591560**

Year Installed:	1969
Tank Capacity:	00005000
Tank Used for:	PRODUCT
Type of Fuel:	REGULAR
Container Construction Thickness:	Not reported
Leak Detection:	Stock Inventor

Tank Num:	007
Container Num:	7
Year Installed:	1969
Tank Capacity:	00000000
Tank Used for:	WASTE
Type of Fuel:	WASTE OIL
Container Construction Thickness:	Not reported
Leak Detection:	Stock Inventor

K78 **DANISH CREMERY ASSOCIATION** **HIST UST** **S118409133**
SE **755 F STREET** **N/A**
1/8-1/4 **FRESNO, CA 93706**
0.173 mi.
916 ft. **Site 7 of 12 in cluster K**

Relative:
Higher

Actual:
294 ft.

HIST UST:

Name:	DANISH CREMERY ASSOCIATION
Address:	755 F STREET
City,State,Zip:	FRESNO, CA 93706
File Number:	00023cb7
URL:	https://documents.geotracker.waterboards.ca.gov/ustpdfs/pdf/00023cb7.pdf
Region:	Not reported
Facility ID:	Not reported
Facility Type:	Not reported
Other Type:	Not reported
Contact Name:	Not reported
Telephone:	Not reported
Owner Name:	Not reported
Owner Address:	Not reported
Owner City,St,Zip:	Not reported
Total Tanks:	Not reported

Tank Num:	Not reported
Container Num:	Not reported
Year Installed:	Not reported
Tank Capacity:	Not reported
Tank Used for:	Not reported
Type of Fuel:	Not reported
Container Construction Thickness:	Not reported
Leak Detection:	Not reported

Click here for Geo Tracker PDF:

K79 SE 1/8-1/4 0.173 mi. 916 ft. | **DANISH CREAMERY ASSOCIATION**
755 F ST
FRESNO, CA 93706

SWEEPS UST **S106925154**
CHMIRS **N/A**

Site 8 of 12 in cluster K

Relative: Higher

Actual: 294 ft.

SWEEPS UST:

Name:	DANISH CREAMERY ASSOCIATION
Address:	755 F ST
City:	FRESNO
Status:	Active
Comp Number:	1241
Number:	1
Board Of Equalization:	44-003240
Referral Date:	09-25-92
Action Date:	02-01-93
Created Date:	02-29-88
Owner Tank Id:	1
SWRCB Tank Id:	10-000-001241-000001
Tank Status:	A
Capacity:	10000
Active Date:	07-01-85
Tank Use:	UNKNOWN
STG:	P
Content:	Not reported
Number Of Tanks:	7

Name:	DANISH CREAMERY ASSOCIATION
Address:	755 F ST
City:	FRESNO
Status:	Active
Comp Number:	1241
Number:	1
Board Of Equalization:	44-003240
Referral Date:	09-25-92
Action Date:	02-01-93
Created Date:	02-29-88
Owner Tank Id:	1
SWRCB Tank Id:	10-000-001241-000002
Tank Status:	A
Capacity:	12000
Active Date:	09-25-92
Tank Use:	OIL
STG:	P
Content:	NO 6 OIL
Number Of Tanks:	Not reported

Name:	DANISH CREAMERY ASSOCIATION
Address:	755 F ST
City:	FRESNO
Status:	Active
Comp Number:	1241
Number:	1
Board Of Equalization:	44-003240
Referral Date:	09-25-92
Action Date:	02-01-93
Created Date:	02-29-88
Owner Tank Id:	2
SWRCB Tank Id:	10-000-001241-000003

DANISH CREAMERY ASSOCIATION (Continued) **S106925154**

Tank Status:	A
Capacity:	12000
Active Date:	09-25-92
Tank Use:	OIL
STG:	P
Content:	NO 6 OIL
Number Of Tanks:	Not reported

Name:	DANISH CREAMERY ASSOCIATION
Address:	755 F ST
City:	FRESNO
Status:	Active
Comp Number:	1241
Number:	1
Board Of Equalization:	44-003240
Referral Date:	09-25-92
Action Date:	02-01-93
Created Date:	02-29-88
Owner Tank Id:	4
SWRCB Tank Id:	10-000-001241-000004
Tank Status:	A
Capacity:	10000
Active Date:	07-01-85
Tank Use:	M.V. FUEL
STG:	P
Content:	DIESEL
Number Of Tanks:	Not reported

Name:	DANISH CREAMERY ASSOCIATION
Address:	755 F ST
City:	FRESNO
Status:	Active
Comp Number:	1241
Number:	1
Board Of Equalization:	44-003240
Referral Date:	09-25-92
Action Date:	02-01-93
Created Date:	02-29-88
Owner Tank Id:	5
SWRCB Tank Id:	10-000-001241-000005
Tank Status:	A
Capacity:	5000
Active Date:	07-01-85
Tank Use:	M.V. FUEL
STG:	P
Content:	DIESEL
Number Of Tanks:	Not reported

Name:	DANISH CREAMERY ASSOCIATION
Address:	755 F ST
City:	FRESNO
Status:	Active
Comp Number:	1241
Number:	1
Board Of Equalization:	44-003240
Referral Date:	09-25-92
Action Date:	02-01-93

DANISH CREAMERY ASSOCIATION (Continued) **S106925154**

Created Date:	02-29-88
Owner Tank Id:	6
SWRCB Tank Id:	10-000-001241-000006
Tank Status:	A
Capacity:	5000
Active Date:	07-01-85
Tank Use:	M.V. FUEL
STG:	P
Content:	LEADED
Number Of Tanks:	Not reported

Name:	DANISH CREAMERY ASSOCIATION
Address:	755 F ST
City:	FRESNO
Status:	Active
Comp Number:	1241
Number:	1
Board Of Equalization:	44-003240
Referral Date:	09-25-92
Action Date:	02-01-93
Created Date:	02-29-88
Owner Tank Id:	7
SWRCB Tank Id:	10-000-001241-000007
Tank Status:	A
Capacity:	Not reported
Active Date:	07-01-85
Tank Use:	OIL
STG:	W
Content:	WASTE OIL
Number Of Tanks:	Not reported

CHMIRS:

Name:	Not reported
Address:	755 F STREET
City,State,Zip:	FRESNO, CA 93706
OES Incident Number:	12-7198
OES notification:	11/29/2012
OES Date:	Not reported
OES Time:	Not reported
Date Completed:	**Not reported**
Property Use:	Not reported
Agency Id Number:	Not reported
Agency Incident Number:	Not reported
Time Notified:	Not reported
Time Completed:	Not reported
Surrounding Area:	Not reported
Estimated Temperature:	Not reported
Property Management:	Not reported
More Than Two Substances Involved?:	Not reported
Resp Agncy Personel # Of Decontaminated:	Not reported
Responding Agency Personel # Of Injuries:	Not reported
Responding Agency Personel # Of Fatalities:	Not reported
Others Number Of Decontaminated:	Not reported
Others Number Of Injuries:	Not reported
Others Number Of Fatalities:	Not reported
Vehicle Make/year:	Not reported
Vehicle License Number:	Not reported

DANISH CREAMERY ASSOCIATION (Continued) **S106925154**

Vehicle State:	Not reported
Vehicle Id Number:	Not reported
CA DOT PUC/ICC Number:	Not reported
Company Name:	Not reported
Reporting Officer Name/ID:	Not reported
Report Date:	Not reported
Facility Telephone:	Not reported
Waterway Involved:	No
Waterway:	Not reported
Spill Site:	Merchant/Business
Cleanup By:	Unknown
Containment:	Not reported
What Happened:	Not reported
Type:	Not reported
Measure:	Lbs.
Other:	Not reported
Date/Time:	2030
Year:	2012
Agency:	NRC
Incident Date:	11/28/2012
Admin Agency:	Fresno County Health Department
Amount:	Not reported
Contained:	Yes
Site Type:	Not reported
E Date:	Not reported
Substance:	Anhydrous Ammonia
Quantity Released:	10
Unknown:	Not reported
Substance #2:	Not reported
Substance #3:	Not reported
Evacuations:	Not reported
Number of Injuries:	Not reported
Number of Fatalities:	Not reported
#1 Pipeline:	Not reported
#2 Pipeline:	Not reported
#3 Pipeline:	Not reported
#1 Vessel >= 300 Tons:	Not reported
#2 Vessel >= 300 Tons:	Not reported
#3 Vessel >= 300 Tons:	Not reported
Evacs:	Not reported
Injuries:	Not reported
Fatals:	Not reported
Comments:	Not reported
Description:	From the NRC Report: "CALLER STATED THERE WAS A RELEASE OF ANHYDROUS AMMONIA AT THE FACILITY DUE TO A BAD SEAL ON A LIQUID PUMP." "CALLER STATED THE PUMP INVOLVED IS BEING REPLACED."

Name:		Not reported
Address:	755 F ST	
City,State,Zip:		FRESNO, CA 93706
OES Incident Number:		5-6769
OES notification:		11/23/2005
OES Date:		Not reported
OES Time:		Not reported
Date Completed:		**Not reported**
Property Use:		Not reported

DANISH CREAMERY ASSOCIATION (Continued) **S106925154**

Agency Id Number:	Not reported
Agency Incident Number:	Not reported
Time Notified:	Not reported
Time Completed:	Not reported
Surrounding Area:	Not reported
Estimated Temperature:	Not reported
Property Management:	Not reported
More Than Two Substances Involved?:	Not reported
Resp Agncy Personel # Of Decontaminated:	Not reported
Responding Agency Personel # Of Injuries:	Not reported
Responding Agency Personel # Of Fatalities:	Not reported
Others Number Of Decontaminated:	Not reported
Others Number Of Injuries:	Not reported
Others Number Of Fatalities:	Not reported
Vehicle Make/year:	Not reported
Vehicle License Number:	Not reported
Vehicle State:	Not reported
Vehicle Id Number:	Not reported
CA DOT PUC/ICC Number:	Not reported
Company Name:	Not reported
Reporting Officer Name/ID:	Not reported
Report Date:	Not reported
Facility Telephone:	Not reported
Waterway Involved:	Not reported
Waterway:	Not reported
Spill Site:	Not reported
Cleanup By:	Unknown
Containment:	Not reported
What Happened:	Not reported
Type:	Not reported
Measure:	Not reported
Other:	Not reported
Date/Time:	Not reported
Year:	2005
Agency:	Ca Dairy Inc
Incident Date:	10/14/200512:00:00 AM
Admin Agency:	Fresno County Health Department
Amount:	Not reported
Contained:	Yes
Site Type:	Industrial Plant
E Date:	Not reported
Substance:	Ammonia
Gallons:	0.000000
Pounds:	64
Unknown:	0
Substance #2:	Not reported
Substance #3:	Not reported
Evacuations:	75
Number of Injuries:	0
Number of Fatalities:	0
#1 Pipeline:	Not reported
#2 Pipeline:	Not reported
#3 Pipeline:	Not reported
#1 Vessel >= 300 Tons:	Not reported
#2 Vessel >= 300 Tons:	Not reported
#3 Vessel >= 300 Tons:	Not reported
Evacs:	Not reported

DANISH CREAMERY ASSOCIATION (Continued) **S106925154**

Injuries:	Not reported
Fatals:	Not reported
Comments:	Not reported
Description:	HISTORICAL: Substance was released when a worker failed to close the valve after maintenance. Caller states that about 75 people where evacuated. Caller states that evacuation lasted about 35 minutes before Fire Dept cleared the area and allowed perrsonnel back inside.
Name:	Not reported
Address:	755 F ST
City,State,Zip:	FRESNO, CA 93775
OES Incident Number:	6-2965
OES notification:	05/17/2006
OES Date:	Not reported
OES Time:	Not reported
Date Completed:	**Not reported**
Property Use:	Not reported
Agency Id Number:	Not reported
Agency Incident Number:	Not reported
Time Notified:	Not reported
Time Completed:	Not reported
Surrounding Area:	Not reported
Estimated Temperature:	Not reported
Property Management:	Not reported
More Than Two Substances Involved?:	Not reported
Resp Agncy Personel # Of Decontaminated:	Not reported
Responding Agency Personel # Of Injuries:	Not reported
Responding Agency Personel # Of Fatalities:	Not reported
Others Number Of Decontaminated:	Not reported
Others Number Of Injuries:	Not reported
Others Number Of Fatalities:	Not reported
Vehicle Make/year:	Not reported
Vehicle License Number:	Not reported
Vehicle State:	Not reported
Vehicle Id Number:	Not reported
CA DOT PUC/ICC Number:	Not reported
Company Name:	Not reported
Reporting Officer Name/ID:	Not reported
Report Date:	Not reported
Facility Telephone:	Not reported
Waterway Involved:	Not reported
Waterway:	Unknown at this time
Spill Site:	Not reported
Cleanup By:	Fire Dept.,Maintenance Staff
Containment:	Not reported
What Happened:	Not reported
Type:	Not reported
Measure:	Not reported
Other:	Not reported
Date/Time:	Not reported
Year:	2006
Agency:	California Dairys Inc.
Incident Date:	5/17/2006 12:00:00 AM
Admin Agency:	Fresno County Health Department
Amount:	Not reported

DANISH CREAMERY ASSOCIATION (Continued) **S106925154**

Contained:	Yes
Site Type:	Other
E Date:	Not reported
Substance:	Anhydros Amonia
Gallons:	0.000000
Unknown:	0
Substance #2:	Not reported
Substance #3:	Not reported
Evacuations:	50
Number of Injuries:	0
Number of Fatalities:	0
#1 Pipeline:	Not reported
#2 Pipeline:	Not reported
#3 Pipeline:	Not reported
#1 Vessel >= 300 Tons:	Not reported
#2 Vessel >= 300 Tons:	Not reported
#3 Vessel >= 300 Tons:	Not reported
Evacs:	Not reported
Injuries:	Not reported
Fatals:	Not reported
Comments:	Not reported
Description:	Due to a high pressure valve failing a release occured.

Name:		Not reported
Address:	755 F ST	
City,State,Zip:		FRESNO, CA 93706
OES Incident Number:		13-6286
OES notification:		10/08/2013
OES Date:		Not reported
OES Time:		Not reported
Date Completed:		**Not reported**
Property Use:		Not reported
Agency Id Number:		Not reported
Agency Incident Number:		Not reported
Time Notified:		Not reported
Time Completed:		Not reported
Surrounding Area:		Not reported
Estimated Temperature:		Not reported
Property Management:		Not reported
More Than Two Substances Involved?:		Not reported
Resp Agncy Personel # Of Decontaminated:		Not reported
Responding Agency Personel # Of Injuries:		Not reported
Responding Agency Personel # Of Fatalities:		Not reported
Others Number Of Decontaminated:		Not reported
Others Number Of Injuries:		Not reported
Others Number Of Fatalities:		Not reported
Vehicle Make/year:		Not reported
Vehicle License Number:		Not reported
Vehicle State:		Not reported
Vehicle Id Number:		Not reported
CA DOT PUC/ICC Number:		Not reported
Company Name:		Not reported
Reporting Officer Name/ID:		Not reported
Report Date:		Not reported
Facility Telephone:		Not reported
Waterway Involved:		No

DANISH CREAMERY ASSOCIATION (Continued) **S106925154**

Waterway:	Not reported
Spill Site:	Other
Cleanup By:	Reporting Party
Containment:	Not reported
What Happened:	Not reported
Type:	Not reported
Measure:	Lbs.
Other:	Not reported
Date/Time:	500
Year:	2013
Agency:	Calif Dairy's
Incident Date:	10/8/2013
Admin Agency:	Fresno County Health Department
Amount:	Not reported
Contained:	Yes
Site Type:	Not reported
E Date:	Not reported
Substance:	Ammonia
Quantity Released:	1
Unknown:	Not reported
Substance #2:	Not reported
Substance #3:	Not reported
Evacuations:	12
Number of Injuries:	Not reported
Number of Fatalities:	Not reported
#1 Pipeline:	Not reported
#2 Pipeline:	Not reported
#3 Pipeline:	Not reported
#1 Vessel >= 300 Tons:	Not reported
#2 Vessel >= 300 Tons:	Not reported
#3 Vessel >= 300 Tons:	Not reported
Evacs:	Not reported
Injuries:	Not reported
Fatals:	Not reported
Comments:	Not reported
Description:	Caller states an engineer was replacing an evaporator valve which resulted in a release. Caller states they had one department of approximately 12 employees in the release area departed the facility due the ammonia odor. Caller states the release has been secured and personnel have returned to work.

K80 **CALIFORNIA DAIRIES INC** **RCRA NonGen / NLR** **1024800203**
SE **755 F ST** **CAL000218738**
1/8-1/4 **FRESNO, CA 93760**
0.173 mi.
916 ft. **Site 9 of 12 in cluster K**

Relative:
Higher

Actual:
294 ft.

RCRA Listings:

Date Form Received by Agency:	20001012
Handler Name:	California Dairies Inc
Handler Address:	755 F ST
Handler City,State,Zip:	FRESNO, CA 93760-0000
EPA ID:	CAL000218738
Contact Name:	THOMAS WILLIAMS
Contact Address:	PO BOX 11865
Contact City,State,Zip:	FRESNO, CA 93775-1865

CALIFORNIA DAIRIES INC (Continued) **1024800203**

Contact Telephone:	559-233-5154
Contact Fax:	559-268-5101
Contact Email:	TWILLIAMS@CALIFORNIADAIRIES.COM
Contact Title:	Not reported
EPA Region:	09
Land Type:	Not reported
Federal Waste Generator Description:	Not a generator, verified
Non-Notifier:	Not reported
Biennial Report Cycle:	Not reported
Accessibility:	Not reported
Active Site Indicator:	Handler Activities
State District Owner:	Not reported
State District:	Not reported
Mailing Address:	2000 N PLAZA DR
Mailing City,State,Zip:	VISALIA, CA 93291-9358
Owner Name:	California Dairies, Inc.
Owner Type:	Other
Operator Name:	Thomas Williams
Operator Type:	Other
Short-Term Generator Activity:	No
Importer Activity:	No
Mixed Waste Generator:	No
Transporter Activity:	No
Transfer Facility Activity:	No
Recycler Activity with Storage:	No
Small Quantity On-Site Burner Exemption:	No
Smelting Melting and Refining Furnace Exemption:	No
Underground Injection Control:	No
Off-Site Waste Receipt:	No
Universal Waste Indicator:	Yes
Universal Waste Destination Facility:	Yes
Federal Universal Waste:	No
Active Site State-Reg Handler:	---
Federal Facility Indicator:	Not reported
Hazardous Secondary Material Indicator:	N
Sub-Part K Indicator:	Not reported
2018 GPRA Permit Baseline:	Not on the Baseline
2018 GPRA Renewals Baseline:	Not on the Baseline
202 GPRA Corrective Action Baseline:	No
Subject to Corrective Action Universe:	No
Non-TSDFs Where RCRA CA has Been Imposed Universe:	No
Corrective Action Priority Ranking:	No NCAPS ranking
Environmental Control Indicator:	No
Institutional Control Indicator:	No
Human Exposure Controls Indicator:	N/A
Groundwater Controls Indicator:	N/A
Significant Non-Complier Universe:	No
Unaddressed Significant Non-Complier Universe:	No
Addressed Significant Non-Complier Universe:	No
Significant Non-Complier With a Compliance Schedule Universe:	No
Financial Assurance Required:	Not reported
Handler Date of Last Change:	20180905
Recognized Trader-Importer:	No
Recognized Trader-Exporter:	No
Importer of Spent Lead Acid Batteries:	No
Exporter of Spent Lead Acid Batteries:	No
Recycler Activity Without Storage:	No

CALIFORNIA DAIRIES INC (Continued) **1024800203**

Manifest Broker: No
Sub-Part P Indicator: No

Handler - Owner Operator:
Owner/Operator Indicator: Operator
Owner/Operator Name: THOMAS WILLIAMS
Legal Status: Other
Date Became Current: Not reported
Date Ended Current: Not reported
Owner/Operator Address: PO BOX 11865
Owner/Operator City,State,Zip: FRESNO, CA 93775-1865
Owner/Operator Telephone: 559-233-5154
Owner/Operator Telephone Ext: Not reported
Owner/Operator Fax: Not reported
Owner/Operator Email: Not reported

Owner/Operator Indicator: Owner
Owner/Operator Name: CALIFORNIA DAIRIES, INC.
Legal Status: Other
Date Became Current: Not reported
Date Ended Current: Not reported
Owner/Operator Address: 2000 N PLAZA DR
Owner/Operator City,State,Zip: VISALIA, CA 93291-9358
Owner/Operator Telephone: 559-625-2200
Owner/Operator Telephone Ext: Not reported
Owner/Operator Fax: Not reported
Owner/Operator Email: Not reported

Historic Generators:
Receive Date: 20001012
Handler Name: CALIFORNIA DAIRIES INC
Federal Waste Generator Description: Not a generator, verified
State District Owner: Not reported
Large Quantity Handler of Universal Waste: No
Recognized Trader Importer: No
Recognized Trader Exporter: No
Spent Lead Acid Battery Importer: No
Spent Lead Acid Battery Exporter: No
Current Record: Yes
Non Storage Recycler Activity: Not reported
Electronic Manifest Broker: Not reported

List of NAICS Codes and Descriptions:
NAICS Code: 311514
NAICS Description: DRY, CONDENSED, AND EVAPORATED DAIRY PRODUCT MANUFACTURING

Facility Has Received Notices of Violations:
Violations: No Violations Found

Evaluation Action Summary:
Evaluations: No Evaluations Found

K81 SE 1/8-1/4 0.173 mi. 916 ft. | **CALIFORNIA DAIRIES**
755 F ST
FRESNO, CA 93706

Site 10 of 12 in cluster K

CERS HAZ WASTE
CUPA Listings
CERS

1003888588
N/A

Relative: Higher

Actual: 294 ft.

CERS HAZ WASTE:

Name:	CALIFORNIA DAIRIES
Address:	755 F ST
City,State,Zip:	FRESNO, CA 93706
Site ID:	517634
CERS ID:	10692274
CERS Description:	Hazardous Chemical Management

Name:	CALIFORNIA DAIRIES
Address:	755 F ST
City,State,Zip:	FRESNO, CA 93706
Site ID:	517634
CERS ID:	10692274
CERS Description:	Hazardous Waste Generator

CUPA FRESNO:

Name:	CALIFORNIA DAIRIES
Address:	755 F ST
City,State,Zip:	FRESNO, CA 93706
Region:	FRESNO
Cross Street:	Not reported
Facility ID:	FA0004671
APM Number:	46707617
Program Element:	UST REMOVAL/CLOSURE W/4 TANKS

Name:	CALIFORNIA DAIRIES
Address:	755 F ST
City,State,Zip:	FRESNO, CA 93706
Region:	FRESNO
Cross Street:	Not reported
Facility ID:	FA0004671
APM Number:	46707617
Program Element:	HAZ MAT DISCLOSURE/CLOSED SITE

Name:	CALIFORNIA DAIRIES
Address:	755 F ST
City,State,Zip:	FRESNO, CA 93706
Region:	FRESNO
Cross Street:	Not reported
Facility ID:	FA0004671
APM Number:	46707617
Program Element:	EXTREMELY HAZARDOUS SUBSTANCE HANDLER (EPCRA)

Name:	CALIFORNIA DAIRIES
Address:	755 F ST
City,State,Zip:	FRESNO, CA 93706
Region:	FRESNO
Cross Street:	Not reported
Facility ID:	FA0004671
APM Number:	46707617
Program Element:	RMP PROCESS - PROGRAM LEVEL 3

Name:	CALIFORNIA DAIRIES

CALIFORNIA DAIRIES (Continued) **1003888588**

Address: 755 F ST
City,State,Zip: FRESNO, CA 93706
Region: FRESNO
Cross Street: Not reported
Facility ID: FA0004671
APM Number: 46707617
Program Element: HAZARDOUS WASTE GENERATOR (SQG)

CERS:
Name: CALIFORNIA DAIRIES
Address: 755 F ST
City,State,Zip: FRESNO, CA 93706
Site ID: 517634
CERS ID: 10692274
CERS Description: Chemical Storage Facilities

Violations:
Site ID: 517634
Site Name: CALIFORNIA DAIRIES
Violation Date: 03-26-2014
Citation: 22 CCR 15 66265.174 - California Code of Regulations, Title 22, Chapter 15, Section(s) 66265.174
Violation Description: Failure to inspect hazardous waste storage areas at least weekly.
Violation Notes: Returned to compliance on 05/25/2014. Used oil spillage observed around 300 gallon tank. Facility need to improve transfer of used oil into the tank without spilling waste.
Violation Division: Fresno County Department of Public Health
Violation Program: HW
Violation Source: CERS,

Evaluation:
Eval General Type: Compliance Evaluation Inspection
Eval Date: 02-27-2015
Violations Found: No
Eval Type: Routine done by local agency
Eval Notes: Haz-waste insepction
Eval Division: Fresno County Department of Public Health
Eval Program: HW
Eval Source: CERS,

Eval General Type: Other/Unknown
Eval Date: 08-12-2013
Violations Found: No
Eval Type: Other, not routine, done by local agency
Eval Notes: Not reported
Eval Division: Fresno County Department of Public Health
Eval Program: HW
Eval Source: CERS,

Eval General Type: Compliance Evaluation Inspection
Eval Date: 02-27-2015
Violations Found: No
Eval Type: Routine done by local agency
Eval Notes: BP insp
Eval Division: Fresno County Department of Public Health
Eval Program: HMRRP
Eval Source: CERS,

CALIFORNIA DAIRIES (Continued) **1003888588**

Eval General Type: Compliance Evaluation Inspection
Eval Date: 05-03-2018
Violations Found: No
Eval Type: Routine done by local agency
Eval Notes: RMP inspection -- zero time for tracking 101.
Eval Division: Fresno County Department of Public Health
Eval Program: CalARP
Eval Source: CERS,

Eval General Type: Other/Unknown
Eval Date: 09-06-2013
Violations Found: No
Eval Type: Other, not routine, done by local agency
Eval Notes: Site visit for paperwork, report
Eval Division: Fresno County Department of Public Health
Eval Program: HW
Eval Source: CERS,

Eval General Type: Compliance Evaluation Inspection
Eval Date: 03-26-2014
Violations Found: No
Eval Type: Routine done by local agency
Eval Notes: BP inspection
Eval Division: Fresno County Department of Public Health
Eval Program: HMRRP
Eval Source: CERS,

Eval General Type: Other/Unknown
Eval Date: 07-11-2013
Violations Found: No
Eval Type: Other, not routine, done by local agency
Eval Notes: Facility insp follow-up, meet with Felecia Nedley
Eval Division: Fresno County Department of Public Health
Eval Program: HW
Eval Source: CERS,

Eval General Type: Compliance Evaluation Inspection
Eval Date: 02-27-2015
Violations Found: No
Eval Type: Routine done by local agency
Eval Notes: RMP inspection -- 101 to track inspection
Eval Division: Fresno County Department of Public Health
Eval Program: CalARP
Eval Source: CERS,

Eval General Type: Compliance Evaluation Inspection
Eval Date: 03-26-2014
Violations Found: Yes
Eval Type: Routine done by local agency
Eval Notes: Haz-waste inspection.
Eval Division: Fresno County Department of Public Health
Eval Program: HW
Eval Source: CERS,

Coordinates:
Site ID: 517634
Facility Name: CALIFORNIA DAIRIES

CALIFORNIA DAIRIES (Continued) **1003888588**

Env Int Type Code:	CalARP
Program ID:	10692274
Coord Name:	Not reported
Ref Point Type Desc:	Entrance point of a facility or station,
Latitude:	36.727604
Longitude:	-119.792700

Affiliation:

Affiliation Type Desc:	Identification Signer
Entity Name:	Felecia Nedley
Entity Title:	Safety & Training Manager
Affiliation Address:	Not reported
Affiliation City:	Not reported
Affiliation State:	Not reported
Affiliation Country:	Not reported
Affiliation Zip:	Not reported
Affiliation Phone:	,

Affiliation Type Desc:	Environmental Contact
Entity Name:	Dana Horne
Entity Title:	Not reported
Affiliation Address:	755 F Street
Affiliation City:	Fresno
Affiliation State:	CA
Affiliation Country:	Not reported
Affiliation Zip:	93775
Affiliation Phone:	,

Affiliation Type Desc:	Facility Mailing Address
Entity Name:	Mailing Address
Entity Title:	Not reported
Affiliation Address:	755 F Street
Affiliation City:	Fresno
Affiliation State:	CA
Affiliation Country:	Not reported
Affiliation Zip:	93775
Affiliation Phone:	,

Affiliation Type Desc:	Legal Owner
Entity Name:	California Dairies, Inc
Entity Title:	Not reported
Affiliation Address:	755 F Street
Affiliation City:	Fresno
Affiliation State:	CA
Affiliation Country:	United States
Affiliation Zip:	93775
Affiliation Phone:	(559) 625-2200,

Affiliation Type Desc:	Parent Corporation
Entity Name:	CALIFORNIA DAIRIES
Entity Title:	Not reported
Affiliation Address:	Not reported
Affiliation City:	Not reported
Affiliation State:	Not reported
Affiliation Country:	Not reported
Affiliation Zip:	Not reported
Affiliation Phone:	,

CALIFORNIA DAIRIES (Continued) **1003888588**

Affiliation Type Desc:	Property Owner
Entity Name:	California Dairies, Inc
Entity Title:	Not reported
Affiliation Address:	755 F ST
Affiliation City:	FRESNO
Affiliation State:	CA
Affiliation Country:	United States
Affiliation Zip:	93706
Affiliation Phone:	(559) 233-5154,

Affiliation Type Desc:	CUPA District
Entity Name:	Fresno County Community Health Department
Entity Title:	Not reported
Affiliation Address:	1221 Fulton St., 3rd FloorP.O. Box 11867
Affiliation City:	Fresno
Affiliation State:	CA
Affiliation Country:	Not reported
Affiliation Zip:	93775
Affiliation Phone:	(559) 600-3271,

Affiliation Type Desc:	Document Preparer
Entity Name:	Felecia Nedley
Entity Title:	Not reported
Affiliation Address:	Not reported
Affiliation City:	Not reported
Affiliation State:	Not reported
Affiliation Country:	Not reported
Affiliation Zip:	Not reported
Affiliation Phone:	,

Affiliation Type Desc:	Operator
Entity Name:	California Dairies, Inc
Entity Title:	Not reported
Affiliation Address:	Not reported
Affiliation City:	Not reported
Affiliation State:	Not reported
Affiliation Country:	Not reported
Affiliation Zip:	Not reported
Affiliation Phone:	(559) 233-5154,

K82 **CALIFORNIA DAIRIES, INC.** **RCRA NonGen / NLR** **1027522703**
SE **755 F STREET** **CAC003215070**
1/8-1/4 **FRESNO, CA 93706**
0.173 mi.
916 ft. **Site 11 of 12 in cluster K**

Relative:
Higher

Actual:
294 ft.

RCRA Listings:

Date Form Received by Agency:	20230131
Handler Name:	California Dairies, Inc.
Handler Address:	755 F STREET
Handler City,State,Zip:	FRESNO, CA 93706
EPA ID:	CAC003215070
Contact Name:	JOHN STEWART
Contact Address:	2000 NORTH PLAZA DRIVE
Contact City,State,Zip:	VISALIA, CA 93291
Contact Telephone:	435-730-0473
Contact Fax:	Not reported

CALIFORNIA DAIRIES, INC. (Continued) **1027522703**

Contact Email:	JSTEWART@CALIFORNIADAIRIES.COM
Contact Title:	Not reported
EPA Region:	09
Land Type:	Not reported
Federal Waste Generator Description:	Not a generator, verified
Non-Notifier:	Not reported
Biennial Report Cycle:	Not reported
Accessibility:	Not reported
Active Site Indicator:	Not reported
State District Owner:	Not reported
State District:	Not reported
Mailing Address:	2000 NORTH PLAZA DRIVE
Mailing City,State,Zip:	VISALIA, CA 93291
Owner Name:	California Dairies, Inc.
Owner Type:	Other
Operator Name:	John Stewart
Operator Type:	Other
Short-Term Generator Activity:	No
Importer Activity:	No
Mixed Waste Generator:	No
Transporter Activity:	No
Transfer Facility Activity:	No
Recycler Activity with Storage:	No
Small Quantity On-Site Burner Exemption:	No
Smelting Melting and Refining Furnace Exemption:	No
Underground Injection Control:	No
Off-Site Waste Receipt:	No
Universal Waste Indicator:	No
Universal Waste Destination Facility:	No
Federal Universal Waste:	No
Active Site State-Reg Handler:	---
Federal Facility Indicator:	Not reported
Hazardous Secondary Material Indicator:	N
Sub-Part K Indicator:	Not reported
2018 GPRA Permit Baseline:	Not on the Baseline
2018 GPRA Renewals Baseline:	Not on the Baseline
202 GPRA Corrective Action Baseline:	No
Subject to Corrective Action Universe:	No
Non-TSDFs Where RCRA CA has Been Imposed Universe:	No
Corrective Action Priority Ranking:	No NCAPS ranking
Environmental Control Indicator:	No
Institutional Control Indicator:	No
Human Exposure Controls Indicator:	N/A
Groundwater Controls Indicator:	N/A
Significant Non-Complier Universe:	No
Unaddressed Significant Non-Complier Universe:	No
Addressed Significant Non-Complier Universe:	No
Significant Non-Complier With a Compliance Schedule Universe:	No
Financial Assurance Required:	Not reported
Handler Date of Last Change:	20230203
Recognized Trader-Importer:	No
Recognized Trader-Exporter:	No
Importer of Spent Lead Acid Batteries:	No
Exporter of Spent Lead Acid Batteries:	No
Recycler Activity Without Storage:	No
Manifest Broker:	No
Sub-Part P Indicator:	No

CALIFORNIA DAIRIES, INC. (Continued) **1027522703**

Handler - Owner Operator:

Owner/Operator Indicator:	Owner
Owner/Operator Name: CALIFORNIA DAIRIES, INC.	
Legal Status:	Other
Date Became Current:	Not reported
Date Ended Current:	Not reported
Owner/Operator Address:	2000 NORTH PLAZA DRIVE
Owner/Operator City,State,Zip:	VISALIA, CA 93291
Owner/Operator Telephone:	435-730-0473
Owner/Operator Telephone Ext:	Not reported
Owner/Operator Fax:	Not reported
Owner/Operator Email:	Not reported

Owner/Operator Indicator:	Operator
Owner/Operator Name: JOHN STEWART	
Legal Status:	Other
Date Became Current:	Not reported
Date Ended Current:	Not reported
Owner/Operator Address:	2000 NORTH PLAZA DRIVE
Owner/Operator City,State,Zip:	VISALIA, CA 93291
Owner/Operator Telephone:	435-730-0473
Owner/Operator Telephone Ext:	Not reported
Owner/Operator Fax:	Not reported
Owner/Operator Email:	Not reported

Historic Generators:

Receive Date:	20230131
Handler Name: CALIFORNIA DAIRIES, INC.	
Federal Waste Generator Description:	Not a generator, verified
State District Owner:	Not reported
Large Quantity Handler of Universal Waste:	No
Recognized Trader Importer:	No
Recognized Trader Exporter:	No
Spent Lead Acid Battery Importer:	No
Spent Lead Acid Battery Exporter:	No
Current Record:	Yes
Non Storage Recycler Activity:	No
Electronic Manifest Broker:	No

List of NAICS Codes and Descriptions:

NAICS Code:	56299
NAICS Description:	ALL OTHER WASTE MANAGEMENT SERVICES

Facility Has Received Notices of Violations:

Violations:	No Violations Found

Evaluation Action Summary:

Evaluations:	No Evaluations Found

K83 SE 1/8-1/4 0.178 mi. 938 ft. | **CALIFORNIA DAIRIES**
745 F ST
FRESNO, CA 93706

Site 12 of 12 in cluster K

UST | **U004317276**
N/A

Relative: Higher

Actual: 294 ft.

UST:

Name:	CALIFORNIA DAIRIES
Address:	745 F ST
City,State,Zip:	FRESNO, CA 93706
Facility ID:	Not reported
Permitting Agency:	7000
CERSID:	10837636
Latitude:	36.72794
Longitude:	-119.79223
Owner type:	Not reported
Facility type:	Not reported
Num of inuse ust:	Not reported
Num of closed ust:	Not reported
Num of oos ust:	Not reported
Epa region:	Not reported
Tribal lands:	Not reported
Tank owner name:	Not reported
Tank owner mailing address:	Not reported
Tank owner mailing city:	Not reported
Tank owner mailing zip:	Not reported
Tank owner mailing state:	Not reported
Tank operator name:	Not reported
Tank operator mailing address:	Not reported
Tank operator mailing city:	Not reported
Tank operator mailing zip:	Not reported
Tank operator mailing state:	Not reported
Tankidnumber:	Not reported
Tank status:	Not reported
Tank configuration:	Not reported
Tank closure date:	Not reported
Tank installation date:	Not reported
Tank num of compartments:	Not reported
Tank contents:	Not reported
Tank capacity gallons:	Not reported
Tank type:	Not reported
Tank pc construction:	Not reported
Tank pwpiping construction:	Not reported
Tank piping type:	Not reported
Tank piping construction:	Not reported
Tank sacrificial anode:	Not reported
Tank cp impressed current:	Not reported
Tank cp shutoff:	Not reported
Tank alarms:	Not reported
Tank ball float:	Not reported
Tank spill bucket:	Not reported

Name:	CALIFORNIA DAIRIES
Address:	745 F ST
City,State,Zip:	FRESNO, CA 93706
Facility ID:	Not reported
Permitting Agency:	7000
CERSID:	Not reported
Latitude:	36.72794

CALIFORNIA DAIRIES (Continued) **U004317276**

Longitude:	-119.79223
Owner type:	Not reported
Facility type:	Not reported
Num of inuse ust:	Not reported
Num of closed ust:	Not reported
Num of oos ust:	Not reported
Epa region:	Not reported
Tribal lands:	Not reported
Tank owner name:	Not reported
Tank owner mailing address:	Not reported
Tank owner mailing city:	Not reported
Tank owner mailing zip:	Not reported
Tank owner mailing state:	Not reported
Tank operator name:	Not reported
Tank operator mailing address:	Not reported
Tank operator mailing city:	Not reported
Tank operator mailing zip:	Not reported
Tank operator mailing state:	Not reported
Tankidnumber:	Not reported
Tank status:	Not reported
Tank configuration:	Not reported
Tank closure date:	Not reported
Tank installation date:	Not reported
Tank num of compartments:	Not reported
Tank contents:	Not reported
Tank capacity gallons:	Not reported
Tank type:	Not reported
Tank pc construction:	Not reported
Tank pwpiping construction:	Not reported
Tank piping type:	Not reported
Tank piping construction:	Not reported
Tank sacrificial anode:	Not reported
Tank cp impressed current:	Not reported
Tank cp shutoff:	Not reported
Tank alarms:	Not reported
Tank ball float:	Not reported
Tank spill bucket:	Not reported

L84 **UNIVAR SOLUTIONS USA INC.** **PFAS ECHO** **1027433768**
NNW **N/A**
1/8-1/4 **FRESNO, CA**
0.180 mi.
952 ft. **Site 7 of 15 in cluster L**

Relative:
Higher

Actual:
288 ft.

PFAS ECHO:

Name:	UNIVAR SOLUTIONS USA INC.
Address:	Not reported
City,State,Zip:	FRESNO, CA
Latitude:	36.73276
Longitude:	-119.79566
Count:	1
County:	FRESNO
Status:	Inactive
Region:	09
Industry:	Chemical Mfg
ECHO Facility Report:	https://echo.epa.gov/detailed-facility-report?fid=110002334796
Facility Percent Minority:	87.46
Facility Derived Tribes:	Table Mountain Rancheria - 19.3 mile(s)

UNIVAR SOLUTIONS USA INC. (Continued) **1027433768**

Facility Population:	4455.55
EPA Programs:	RCRA
Federal Facility:	No
Federal Agency:	-
Facility FIPS Code:	06019
Facility Indian Country Flag:	N
Facility Collection Method:	ADDRESS MATCHING-HOUSE NUMBER
Facility Derived HUC:	18030012
Facility Derived WBD:	180300090506
Facility Derived CD113:	16
Facility Derived CB2010:	060190003002009
Facility Major Flag:	-
Facility Active Flag:	-
Facility Inspection Count:	0
Facility Date Last Inspection:	1/11/1988
Facility Days Last Inspection:	12,857
Facility Informal Count:	0
Facility Date Last Informal Action:	2/19/1988
Facility Formal Action Count:	0
Facility Date Last Formal Action:	-
Facility Total Penalties:	0
Facility Penalty Count:	-
Facility Date Last Penalty:	-
Facility Last Penalty AMT:	-
Facility QTRS With NC:	0
Facility Programs With SNC:	0
Facility Compliance Status:	No Violation Identified
Facility SNC Flag:	N
AIR Flag:	N
NPDES Flag:	N
SDWIS Flag:	N
RCRA Flag:	Y
TRI Flag:	N
GHG Flag:	N
AIR IDS:	-
CAA Permit Types:	-
CAA NAICS:	-
CAA SICS:	-
NPDES IDS:	-
CWA Permit Types:	-
CWA NAICS:	-
CWA SICS:	-
RCRA IDS:	CAD047384185
RCRA Permit Types:	Other
RCRA NAICS:	424690
SDWA IDS:	-
SDWA System Types:	-
SDWA Compliance Status:	-
SDWA SNC Flag:	N
TRI IDS:	-
TRI Releases Transfers:	-
TRI On Site Releases:	-
TRI Off Site Transfers:	-
TRI Reporter:	-
Facility IMP Water Flag:	-
EJSCREEN Flag US:	Y
EJSCREEN Report:	https://ejscreen.epa.gov/mapper/mobile/EJSCREEN_mobile.aspx?geometry=%

UNIVAR SOLUTIONS USA INC. (Continued) **1027433768**

7B%22x%22:-119.79566,%22y%22:36.73276,%22spatialReference%22:%7B%22wkid%22:4326%7D%7D&unit=9035&areatype=&areaid=&basemap=streets&distance=1

O85
WSW
1/8-1/4
0.181 mi.
956 ft.

Relative:
Lower

Actual:
280 ft.

LIBERTY AUTO SERVICE
1008 C ST
FRESNO, CA 93706

Site 1 of 3 in cluster O

CERS HAZ WASTE
SWEEPS UST
CA FID UST
CUPA Listings
CERS
HWTS

S101621720
N/A

CERS HAZ WASTE:

Name:	LIBERTY AUTO SERVICE
Address:	1008 C ST
City,State,Zip:	FRESNO, CA 93706
Site ID:	374928
CERS ID:	10687156
CERS Description:	Hazardous Waste Generator

SWEEPS UST:

Name:	LIBERTY AUTO SERVICE
Address:	1008 C ST
City:	FRESNO
Status:	Active
Comp Number:	61572
Number:	1
Board Of Equalization:	44-004607
Referral Date:	01-31-89
Action Date:	01-31-89
Created Date:	02-29-88
Owner Tank Id:	1
SWRCB Tank Id:	10-000-061572-000001
Tank Status:	A
Capacity:	10000
Active Date:	01-31-89
Tank Use:	M.V. FUEL
STG:	P
Content:	REG UNLEADED
Number Of Tanks:	4

Name:	LIBERTY AUTO SERVICE
Address:	1008 C ST
City:	FRESNO
Status:	Active
Comp Number:	61572
Number:	1
Board Of Equalization:	44-004607
Referral Date:	01-31-89
Action Date:	01-31-89
Created Date:	02-29-88
Owner Tank Id:	2
SWRCB Tank Id:	10-000-061572-000002
Tank Status:	A
Capacity:	6000
Active Date:	01-31-89
Tank Use:	M.V. FUEL
STG:	P
Content:	LEADED

LIBERTY AUTO SERVICE (Continued) **S101621720**

Number Of Tanks: Not reported

Name: LIBERTY AUTO SERVICE
Address: 1008 C ST
City: FRESNO
Status: Active
Comp Number: 61572
Number: 1
Board Of Equalization: 44-004607
Referral Date: 01-31-89
Action Date: 01-31-89
Created Date: 02-29-88
Owner Tank Id: 3
SWRCB Tank Id: 10-000-061572-000003
Tank Status: A
Capacity: 10000
Active Date: 01-31-89
Tank Use: M.V. FUEL
STG: P
Content: REG UNLEADED
Number Of Tanks: Not reported

Name: LIBERTY AUTO SERVICE
Address: 1008 C ST
City: FRESNO
Status: Active
Comp Number: 61572
Number: 1
Board Of Equalization: 44-004607
Referral Date: 01-31-89
Action Date: 01-31-89
Created Date: 02-29-88
Owner Tank Id: 5
SWRCB Tank Id: 10-000-061572-000004
Tank Status: A
Capacity: 550
Active Date: 01-31-89
Tank Use: OIL
STG: W
Content: WASTE OIL
Number Of Tanks: Not reported

CA FID UST:
Facility ID: 10008364
Regulated By: UTNKA
Regulated ID: 00061572
Cortese Code: Not reported
SIC Code: Not reported
Facility Phone: 2092339122
Mail To: Not reported
Mailing Address: 1008 C ST
Mailing Address 2: Not reported
Mailing City,St,Zip: FRESNO 93706
Contact: Not reported
Contact Phone: Not reported
DUNs Number: Not reported
NPDES Number: Not reported

LIBERTY AUTO SERVICE (Continued) **S101621720**

EPA ID: Not reported
Comments: Not reported
Status: Active

CUPA FRESNO:
Name: LIBERTY AUTO SERVICE
Address: 1008 C ST
City,State,Zip: FRESNO, CA 93706
Region: FRESNO
Cross Street: Not reported
Facility ID: FA0169049
APM Number: 46710603
Program Element: UST REMOVAL/CLOSURE W/4 TANKS

Name: LIBERTY AUTO SERVICE
Address: 1008 C ST
City,State,Zip: FRESNO, CA 93706
Region: FRESNO
Cross Street: Not reported
Facility ID: FA0169049
APM Number: 46710603
Program Element: HAZ MAT DISCLOSURE-BELOW REPORTING QUANTITY

Name: LIBERTY AUTO SERVICE
Address: 1008 C ST
City,State,Zip: FRESNO, CA 93706
Region: FRESNO
Cross Street: Not reported
Facility ID: FA0169049
APM Number: 46710603
Program Element: HAZARDOUS WASTE GENERATOR (CESQG)

CERS:
Name: LIBERTY AUTO SERVICE
Address: 1008 C ST
City,State,Zip: FRESNO, CA 93706
Site ID: 374928
CERS ID: 10687156
CERS Description: Chemical Storage Facilities

Evaluation:
Eval General Type: Compliance Evaluation Inspection
Eval Date: 05-15-2018
Violations Found: No
Eval Type: Routine done by local agency
Eval Notes: Not reported
Eval Division: Fresno County Department of Public Health
Eval Program: HW
Eval Source: CERS,

Eval General Type: Compliance Evaluation Inspection
Eval Date: 08-21-2014
Violations Found: No
Eval Type: Routine done by local agency
Eval Notes: Haz waste inspection
Eval Division: Fresno County Department of Public Health
Eval Program: HW

LIBERTY AUTO SERVICE (Continued) **S101621720**

Eval Source: CERS,

Coordinates:
Site ID: 374928
Facility Name: Liberty Auto Service
Env Int Type Code: HMBP
Program ID: 10687156
Coord Name: Not reported
Ref Point Type Desc: Center of a facility or station.,
Latitude: 36.728610
Longitude: -119.798030

Affiliation:
Affiliation Type Desc: Document Preparer
Entity Name: Pacific Engineering & Consulting
Entity Title: Not reported
Affiliation Address: Not reported
Affiliation City: Not reported
Affiliation State: Not reported
Affiliation Country: Not reported
Affiliation Zip: Not reported
Affiliation Phone: ,

Affiliation Type Desc: Facility Mailing Address
Entity Name: Mailing Address
Entity Title: Not reported
Affiliation Address: 1008 C St
Affiliation City: Fresno
Affiliation State: CA
Affiliation Country: Not reported
Affiliation Zip: 93706
Affiliation Phone: ,

Affiliation Type Desc: Parent Corporation
Entity Name: Liberty Auto Service
Entity Title: Not reported
Affiliation Address: Not reported
Affiliation City: Not reported
Affiliation State: Not reported
Affiliation Country: Not reported
Affiliation Zip: Not reported
Affiliation Phone: ,

Affiliation Type Desc: Legal Owner
Entity Name: Maxwell Hata
Entity Title: Not reported
Affiliation Address: 1008 C St
Affiliation City: Fresno
Affiliation State: CA
Affiliation Country: United States
Affiliation Zip: 93706
Affiliation Phone: (559) 233-9122,

Affiliation Type Desc: Operator
Entity Name: Maxwell Hata
Entity Title: Not reported

LIBERTY AUTO SERVICE (Continued) **S101621720**

Affiliation Address:	Not reported
Affiliation City:	Not reported
Affiliation State:	Not reported
Affiliation Country:	Not reported
Affiliation Zip:	Not reported
Affiliation Phone:	(559) 233-9122,

Affiliation Type Desc:	CUPA District
Entity Name:	Fresno County Community Health Department
Entity Title:	Not reported
Affiliation Address:	1221 Fulton St., 3rd FloorP.O. Box 11867
Affiliation City:	Fresno
Affiliation State:	CA
Affiliation Country:	Not reported
Affiliation Zip:	93775
Affiliation Phone:	(559) 600-3271,

Affiliation Type Desc:	Environmental Contact
Entity Name:	Maxwell Hata
Entity Title:	Not reported
Affiliation Address:	1008 C St
Affiliation City:	Fresno
Affiliation State:	CA
Affiliation Country:	Not reported
Affiliation Zip:	93706
Affiliation Phone:	,

Affiliation Type Desc:	Identification Signer
Entity Name:	Maxwell Hata
Entity Title:	Owner
Affiliation Address:	Not reported
Affiliation City:	Not reported
Affiliation State:	Not reported
Affiliation Country:	Not reported
Affiliation Zip:	Not reported
Affiliation Phone:	,

HWTS:

Name:	LIBERTY AUTO SERVICE
Address:	1008 C ST
Address 2:	Not reported
City,State,Zip:	FRESNO, CA 93706
EPA ID:	CAL000373912
Inactive Date:	Not reported
Create Date:	04/25/2012
Last Act Date:	Not reported
Mailing Name:	Not reported
Mailing Address:	1008 C ST
Mailing Address 2:	Not reported
Mailing City,State,Zip:	FRESNO, CA 937060000
Owner Name:	MAXWELL HATA
Owner Address:	1008 C ST
Owner Address 2:	Not reported
Owner City,State,Zip:	FRESNO, CA 937063215
Contact Name:	MAXWELL HATA
Contact Address:	1008 C ST

LIBERTY AUTO SERVICE (Continued) **S101621720**

Contact Address 2:	Not reported
City,State,Zip:	FRESNO, CA 93706
Facility Status:	Active
Facility Type:	PERMANENT
Category:	STATE
Latitude:	36.72872
Longitude:	-119.798

NAICS:

EPA ID:	CAL000373912
Create Date:	2012-04-25 09:20:53.837
NAICS Code:	811111
NAICS Description:	General Automotive Repair
Issued EPA ID Date:	2012-04-25 09:20:53.80300
Inactive Date:	Not reported
Facility Name:	LIBERTY AUTO SERVICE
Facility Address:	1008 C ST
Facility Address 2:	Not reported
Facility City:	FRESNO
Facility County:	Not reported
Facility State:	CA
Facility Zip:	937060000

O86 **LIBERTY AUTO** **HIST UST** **U001591749**
WSW **1008 C ST** **N/A**
1/8-1/4 **FRESNO, CA 93706**
0.181 mi.
956 ft. **Site 2 of 3 in cluster O**

Relative:
Lower

Actual:
280 ft.

HIST UST:

Name:	LIBERTY AUTO
Address:	1008 C ST
City,State,Zip:	FRESNO, CA 93706
File Number:	00024fc7
URL:	https://documents.geotracker.waterboards.ca.gov/ustpdfs/pdf/00024fc7.pdf
Region:	STATE
Facility ID:	00000061572
Facility Type:	Gas Station
Other Type:	Not reported
Contact Name:	MAK HATA
Telephone:	2092339122
Owner Name:	RED TRIANGLE OIL COMPANY
Owner Address:	2809 S. CHESTNUT
Owner City,St,Zip:	FRESNO, CA 93745
Total Tanks:	0004
Tank Num:	001
Container Num:	1
Year Installed:	1965
Tank Capacity:	00005000
Tank Used for:	PRODUCT
Type of Fuel:	UNLEADED
Container Construction Thickness:	Not reported
Leak Detection:	None
Tank Num:	002
Container Num:	2

LIBERTY AUTO (Continued) **U001591749**

Year Installed:	Not reported
Tank Capacity:	00006000
Tank Used for:	PRODUCT
Type of Fuel:	REGULAR
Container Construction Thickness:	Not reported
Leak Detection:	None

Tank Num:	003
Container Num:	3
Year Installed:	Not reported
Tank Capacity:	00010000
Tank Used for:	PRODUCT
Type of Fuel:	PREMIUM
Container Construction Thickness:	Not reported
Leak Detection:	None

Tank Num:	004
Container Num:	5
Year Installed:	Not reported
Tank Capacity:	00000500
Tank Used for:	WASTE
Type of Fuel:	WASTE OIL
Container Construction Thickness:	Not reported
Leak Detection:	None

Click here for Geo Tracker PDF:

O87 **LIBERTY AUTO SERVICE** **RCRA NonGen / NLR** **1024834001**
WSW **1008 C ST** **CAL000373912**
1/8-1/4 **FRESNO, CA 93706**
0.181 mi.
956 ft. **Site 3 of 3 in cluster O**

Relative:
Lower

Actual:
280 ft.

RCRA Listings:

Date Form Received by Agency:	20120425
Handler Name:	Liberty Auto Service
Handler Address:	1008 C ST
Handler City,State,Zip:	FRESNO, CA 93706-0000
EPA ID:	CAL000373912
Contact Name:	MAXWELL HATA
Contact Address:	1008 C ST
Contact City,State,Zip:	FRESNO, CA 93706
Contact Telephone:	559-233-9122
Contact Fax:	000-000-0000
Contact Email:	DTSC@PACIFICMGT.COM
Contact Title:	Not reported
EPA Region:	09
Land Type:	Not reported
Federal Waste Generator Description:	Not a generator, verified
Non-Notifier:	Not reported
Biennial Report Cycle:	Not reported
Accessibility:	Not reported
Active Site Indicator:	Handler Activities
State District Owner:	Not reported
State District:	Not reported
Mailing Address:	1008 C ST
Mailing City,State,Zip:	FRESNO, CA 93706-0000
Owner Name:	Maxwell Hata

LIBERTY AUTO SERVICE (Continued) **1024834001**

Owner Type:	Other
Operator Name:	Maxwell Hata
Operator Type:	Other
Short-Term Generator Activity:	No
Importer Activity:	No
Mixed Waste Generator:	No
Transporter Activity:	No
Transfer Facility Activity:	No
Recycler Activity with Storage:	No
Small Quantity On-Site Burner Exemption:	No
Smelting Melting and Refining Furnace Exemption:	No
Underground Injection Control:	No
Off-Site Waste Receipt:	No
Universal Waste Indicator:	Yes
Universal Waste Destination Facility:	Yes
Federal Universal Waste:	No
Active Site State-Reg Handler:	---
Federal Facility Indicator:	Not reported
Hazardous Secondary Material Indicator:	N
Sub-Part K Indicator:	Not reported
2018 GPRA Permit Baseline:	Not on the Baseline
2018 GPRA Renewals Baseline:	Not on the Baseline
202 GPRA Corrective Action Baseline:	No
Subject to Corrective Action Universe:	No
Non-TSDFs Where RCRA CA has Been Imposed Universe:	No
Corrective Action Priority Ranking:	No NCAPS ranking
Environmental Control Indicator:	No
Institutional Control Indicator:	No
Human Exposure Controls Indicator:	N/A
Groundwater Controls Indicator:	N/A
Significant Non-Complier Universe:	No
Unaddressed Significant Non-Complier Universe:	No
Addressed Significant Non-Complier Universe:	No
Significant Non-Complier With a Compliance Schedule Universe:	No
Financial Assurance Required:	Not reported
Handler Date of Last Change:	20180906
Recognized Trader-Importer:	No
Recognized Trader-Exporter:	No
Importer of Spent Lead Acid Batteries:	No
Exporter of Spent Lead Acid Batteries:	No
Recycler Activity Without Storage:	No
Manifest Broker:	No
Sub-Part P Indicator:	No

Handler - Owner Operator:

Owner/Operator Indicator:	Operator
Owner/Operator Name: MAXWELL HATA	
Legal Status:	Other
Date Became Current:	Not reported
Date Ended Current:	Not reported
Owner/Operator Address:	1008 C ST
Owner/Operator City,State,Zip:	FRESNO, CA 93706
Owner/Operator Telephone:	559-233-9122
Owner/Operator Telephone Ext:	Not reported
Owner/Operator Fax:	Not reported
Owner/Operator Email:	Not reported

LIBERTY AUTO SERVICE (Continued) **1024834001**

Owner/Operator Indicator: Owner
Owner/Operator Name: MAXWELL HATA
Legal Status: Other
Date Became Current: Not reported
Date Ended Current: Not reported
Owner/Operator Address: 1008 C ST
Owner/Operator City,State,Zip: FRESNO, CA 93706-3215
Owner/Operator Telephone: 559-233-9122
Owner/Operator Telephone Ext: Not reported
Owner/Operator Fax: Not reported
Owner/Operator Email: Not reported

Historic Generators:
Receive Date: 20120425
Handler Name: LIBERTY AUTO SERVICE
Federal Waste Generator Description: Not a generator, verified
State District Owner: Not reported
Large Quantity Handler of Universal Waste: No
Recognized Trader Importer: No
Recognized Trader Exporter: No
Spent Lead Acid Battery Importer: No
Spent Lead Acid Battery Exporter: No
Current Record: Yes
Non Storage Recycler Activity: Not reported
Electronic Manifest Broker: Not reported

List of NAICS Codes and Descriptions:
NAICS Code: 811111
NAICS Description: GENERAL AUTOMOTIVE REPAIR

Facility Has Received Notices of Violations:
Violations: No Violations Found

Evaluation Action Summary:
Evaluations: No Evaluations Found

L88 **UNIVAR SOLUTIONS USA INC** **HWP** **S113000716**
North **1152 G ST** **HAZNET** **N/A**
1/8-1/4 **FRESNO, CA 60515** **HWTS**
0.187 mi.
988 ft. **Site 8 of 15 in cluster L**

Relative:
Higher

Actual:
288 ft.

HWP:
EPA ID: CAD047384185
Name: UNIVAR SOLUTIONS USA INC
Address: 1152 G ST
Cleanup Status: PROTECTIVE FILER
Latitude: 36.73297
Longitude: -119.7953
Facility Type: Historical - Non-Operating
Facility Size: Not reported
Supervisor: Not reported
Site Code: Not reported
Senate District: 14
Assembly District: 31

UNIVAR SOLUTIONS USA INC (Continued) **S113000716**

Public Information Officer:	Not reported
Commercial Offsite Facility Types:	Not reported
Quarterly Update:	Not reported
Project Manager Lead:	Not reported
Project Manager:	Not reported
Permit Type:	Not reported
Permit Effective Date:	Not reported
Permit Expiration Date:	Not reported
Calenviroscreen Score:	96-100% (highest scores)
Total Planned Hours:	Not reported
Total Planned Amount:	Not reported
Total Actual Hours:	Not reported

Activities:

EPA ID:	CAD047384185
Facility Type:	Historical - Non-Operating
Facility Name:	UNIVAR SOLUTIONS USA INC
Project Manager:	Not reported
Project Manager Lead:	Not reported
Supervisor:	Not reported
Facility Status:	PROTECTIVE FILER
Activity Type:	Protective Filer Status
Permit Being Renewed:	Not reported
Permit Being Modified:	Not reported
Final Date:	Not reported
Type:	Not reported
Title Description:	Protective Filer
Due Date:	Not reported
Comments:	Not reported
Unit Names:	CONTAIN1
Event Description:	Protective Filer Status - PROTECTIVE FILER (RECEIVED)
Actual Date:	10/06/1988

EPA ID:	CAD047384185
Facility Type:	Historical - Non-Operating
Facility Name:	UNIVAR SOLUTIONS USA INC
Project Manager:	Not reported
Project Manager Lead:	Not reported
Supervisor:	Not reported
Facility Status:	PROTECTIVE FILER
Activity Type:	Protective Filer Status
Permit Being Renewed:	Not reported
Permit Being Modified:	Not reported
Final Date:	Not reported
Type:	Not reported
Title Description:	Protective Filer
Due Date:	Not reported
Comments:	Not reported
Unit Names:	CONTAIN1
Event Description:	Protective Filer Status - PROTECTIVE FILER (APPROVED)
Actual Date:	02/23/1989

Alias:

EPA ID:	CAD047384185
Facility Type:	Historical - Non-Operating
Facility Name:	UNIVAR SOLUTIONS USA INC
Facility Status:	PROTECTIVE FILER

UNIVAR SOLUTIONS USA INC (Continued) **S113000716**

Project Manager:	Not reported
Project Manager Lead:	Not reported
Supervisor:	Not reported
Alias Type:	FRS
Alias:	110002334796

HAZNET:

Name:	UNIVAR SOLUTIONS USA INC
Address:	1152 G ST
Address 2:	Not reported
City,State,Zip:	FRESNO, CA 60515
Contact:	MICHELLE STAYROOK
Telephone:	6144776376
Mailing Name:	Not reported
Mailing Address:	3075 HIGHLAND PKWY STE 200
Year:	2019
Gepaid:	CAD047384185
TSD EPA ID:	KSD980633259
CA Waste Code:	352 - Other organic solids
Disposal Method:	H141 - Storage, Bulking, And/Or Transfer Off Site--No Treatment/Reovery (H010-H129) Or (H131-H135)
Tons:	3.00000
Year:	2018
Gepaid:	CAD047384185
TSD EPA ID:	KSD980633259
CA Waste Code:	352 - Other organic solids
Disposal Method:	H061 - Fuel Blending Prior To Energy Recovery At Another Site
Tons:	3.60000
Year:	2017
Gepaid:	CAD047384185
TSD EPA ID:	KSD980633259
CA Waste Code:	352 - Other organic solids
Disposal Method:	H061 - Fuel Blending Prior To Energy Recovery At Another Site
Tons:	4.8
Year:	2016
Gepaid:	CAD047384185
TSD EPA ID:	KSD980633259
CA Waste Code:	352 - Other organic solids
Disposal Method:	-
Tons:	5.05
Year:	2016
Gepaid:	CAD047384185
TSD EPA ID:	KSD980633259
CA Waste Code:	352 - Other organic solids
Disposal Method:	H061 - Fuel Blending Prior To Energy Recovery At Another Site
Tons:	6.55
Year:	2012
Gepaid:	CAD047384185
TSD EPA ID:	CAT000646117
CA Waste Code:	135 - Unspecified aqueous solution

UNIVAR SOLUTIONS USA INC (Continued) **S113000716**

Disposal Method:	H141 - Storage, Bulking, And/Or Transfer Off Site--No Treatment/Reovery (H010-H129) Or (H131-H135)
Tons:	0.475
Year:	2011
Gepaid:	CAD047384185
TSD EPA ID:	CAT000646117
CA Waste Code:	135 - Unspecified aqueous solution
Disposal Method:	H141 - Storage, Bulking, And/Or Transfer Off Site--No Treatment/Reovery (H010-H129) Or (H131-H135)
Tons:	2.4
Year:	2010
Gepaid:	CAD047384185
TSD EPA ID:	CAT000646117
CA Waste Code:	135 - Unspecified aqueous solution
Disposal Method:	H141 - Storage, Bulking, And/Or Transfer Off Site--No Treatment/Reovery (H010-H129) Or (H131-H135)
Tons:	1.25
Year:	2010
Gepaid:	CAD047384185
TSD EPA ID:	CAD008302903
CA Waste Code:	134 - Aqueous solution with total organic residues less than 10 percent
Disposal Method:	H141 - Storage, Bulking, And/Or Transfer Off Site--No Treatment/Reovery (H010-H129) Or (H131-H135)
Tons:	0.55
Year:	2010
Gepaid:	CAD047384185
TSD EPA ID:	AZD982441263
CA Waste Code:	351 - Organic solids with halogens
Disposal Method:	H129 - Other Treatment
Tons:	11.75

Click this hyperlink while viewing on your computer to access
34 additional CA HAZNET: record(s) in the EDR Site Report.

Detail Two:

Year:	2019
EM Manifest ID:	686655
Shipment Date:	10/15/2019
Receipt Date:	11/4/2019
Manifest Number:	020568138JJK
Generator EPA ID:	CAD047384185
Name:	UNIVAR SOLUTIONS USA INC.
Address:	1152 G STREET
Address 2:	Not reported
City:	FRESNO
Zip:	93706-0000
Telephone:	800-535-5053
Contact:	Not reported
Contact Telephone:	614-477-6376
Transporter 1 EPA ID:	CAD981382849
Transporter 1 Emergency Number:	Not reported

UNIVAR SOLUTIONS USA INC (Continued) **S113000716**

Transporter 2 EPA ID:	CAR000047696
Transporter 2 Emergency Number:	Not reported
TSDF EPA ID:	KSD980633259
TSDF Name:	Fredonia-Systech Environmental Corporation
TSDF Address 1:	1420 South Cement Road
TSDF Address 2:	Not reported
TSDF City:	Fredonia
TSDF Zip:	66736
TSDF Telephone:	Not reported

Federal:

Year:	2019
EM Manifest ID:	686655
Generator EPA ID:	CAD047384185
Shipment Date:	2019-10-15
Manifest Number:	020568138JJK
Line Number:	1
Method Code:	H141
Quantity Tons:	3.00000
Quantity Waste:	6000.000000
Quantity Unit:	P
Number of Containers:	5
Type of Container:	Burlap, cloth, paper, or plastic bags
Quantity Type:	Pounds
Federal Code:	D001

Year:	2019
EM Manifest ID:	686655
Generator EPA ID:	CAD047384185
Shipment Date:	2019-10-15
Manifest Number:	020568138JJK
Line Number:	1
Method Code:	H141
Quantity Tons:	3.00000
Quantity Waste:	6000.000000
Quantity Unit:	P
Number of Containers:	5
Type of Container:	Burlap, cloth, paper, or plastic bags
Quantity Type:	Pounds
Federal Code:	D022

Year:	2019
EM Manifest ID:	686655
Generator EPA ID:	CAD047384185
Shipment Date:	2019-10-15
Manifest Number:	020568138JJK
Line Number:	1
Method Code:	H141
Quantity Tons:	3.00000
Quantity Waste:	6000.000000
Quantity Unit:	P
Number of Containers:	5
Type of Container:	Burlap, cloth, paper, or plastic bags
Quantity Type:	Pounds
Federal Code:	U080

Year:	2019
EM Manifest ID:	686655

UNIVAR SOLUTIONS USA INC (Continued) **S113000716**

Generator EPA ID:	CAD047384185
Shipment Date:	2019-10-15
Manifest Number:	020568138JJK
Line Number:	1
Method Code:	H141
Quantity Tons:	3.00000
Quantity Waste:	6000.000000
Quantity Unit:	P
Number of Containers:	5
Type of Container:	Burlap, cloth, paper, or plastic bags
Quantity Type:	Pounds
Federal Code:	U210

Year:	2019
EM Manifest ID:	686655
Generator EPA ID:	CAD047384185
Shipment Date:	2019-10-15
Manifest Number:	020568138JJK
Line Number:	1
Method Code:	H141
Quantity Tons:	3.00000
Quantity Waste:	6000.000000
Quantity Unit:	P
Number of Containers:	5
Type of Container:	Burlap, cloth, paper, or plastic bags
Quantity Type:	Pounds
Federal Code:	U220

State:

Year:	2019
EM Manifest ID:	686655
Generator EPA ID:	CAD047384185
Shipment Date:	2019-10-15
Manifest Number:	020568138JJK
Line Number:	1
Method Code:	H141
Quantity Tons:	3.00000
Quantity Waste:	6000.000000
Quantity Unit:	P
Number of Containers:	5
Type of Container:	Burlap, cloth, paper, or plastic bags
Quantity Type:	Pounds
State Code:	352

Detail Two:

Year:	2018
EM Manifest ID:	009800858FLE20170306_D_1
Shipment Date:	3/3/2017
Receipt Date:	3/22/2017
Manifest Number:	009800858FLE
Generator EPA ID:	CAD047384185
Name:	UNIVAR USA INC
Address:	Not reported
Address 2:	Not reported
City:	Not reported

UNIVAR SOLUTIONS USA INC (Continued) **S113000716**

Zip:	Not reported
Telephone:	Not reported
Contact:	Not reported
Contact Telephone:	Not reported
Transporter 1 EPA ID:	CAD981382849
Transporter 1 Emergency Number:	Not reported
Transporter 2 EPA ID:	CAR000047696
Transporter 2 Emergency Number:	Not reported
TSDF EPA ID:	KSD980633259
TSDF Name:	SYSTECH ENVIRONMENTAL CORPORATION
TSDF Address 1:	Not reported
TSDF Address 2:	Not reported
TSDF City:	Not reported
TSDF Zip:	Not reported
TSDF Telephone:	Not reported

Federal:

Year:	2018
EM Manifest ID:	009800858FLE20170306_D_1
Generator EPA ID:	CAD047384185
Shipment Date:	2017-03-03
Manifest Number:	009800858FLE
Line Number:	1
Method Code:	H061
Quantity Tons:	4.80000
Quantity Waste:	9600.000000
Quantity Unit:	P
Number of Containers:	6
Type of Container:	NULL
Quantity Type:	NULL
Federal Code:	D022

Year:	2018
EM Manifest ID:	009800858FLE20170306_D_1
Generator EPA ID:	CAD047384185
Shipment Date:	2017-03-03
Manifest Number:	009800858FLE
Line Number:	1
Method Code:	H061
Quantity Tons:	4.80000
Quantity Waste:	9600.000000
Quantity Unit:	P
Number of Containers:	6
Type of Container:	NULL
Quantity Type:	NULL
Federal Code:	U080

Year:	2018
EM Manifest ID:	009800858FLE20170306_D_1
Generator EPA ID:	CAD047384185
Shipment Date:	2017-03-03
Manifest Number:	009800858FLE
Line Number:	1
Method Code:	H061
Quantity Tons:	4.80000
Quantity Waste:	9600.000000
Quantity Unit:	P
Number of Containers:	6

UNIVAR SOLUTIONS USA INC (Continued) **S113000716**

Type of Container:	NULL
Quantity Type:	NULL
Federal Code:	U210

Year:	2018
EM Manifest ID:	009800858FLE20170306_D_1
Generator EPA ID:	CAD047384185
Shipment Date:	2017-03-03
Manifest Number:	009800858FLE
Line Number:	1
Method Code:	H061
Quantity Tons:	4.80000
Quantity Waste:	9600.000000
Quantity Unit:	P
Number of Containers:	6
Type of Container:	NULL
Quantity Type:	NULL
Federal Code:	U220

State:

Year:	2018
EM Manifest ID:	009800858FLE20170306_D_1
Generator EPA ID:	CAD047384185
Shipment Date:	2017-03-03
Manifest Number:	009800858FLE
Line Number:	1
Method Code:	H061
Quantity Tons:	4.80000
Quantity Waste:	9600.000000
Quantity Unit:	P
Number of Containers:	6
Type of Container:	NULL
Quantity Type:	NULL
State Code:	352

Year:	2018
EM Manifest ID:	018341620JJK20180213_D_1
Shipment Date:	2/13/2018
Receipt Date:	2/26/2018
Manifest Number:	018341620JJK
Generator EPA ID:	CAD047384185
Name:	UNIVAR USA INC
Address:	Not reported
Address 2:	Not reported
City:	Not reported
Zip:	Not reported
Telephone:	Not reported
Contact:	Not reported
Contact Telephone:	Not reported
Transporter 1 EPA ID:	CAD981382849
Transporter 1 Emergency Number:	Not reported
Transporter 2 EPA ID:	CAR000047696
Transporter 2 Emergency Number:	Not reported
TSDF EPA ID:	KSD980633259
TSDF Name:	SYSTECH ENVIRONMENTAL CORPORATION
TSDF Address 1:	Not reported

UNIVAR SOLUTIONS USA INC (Continued) **S113000716**

TSDF Address 2:	Not reported
TSDF City:	Not reported
TSDF Zip:	Not reported
TSDF Telephone:	Not reported

Federal:

Year:	2018
EM Manifest ID:	018341620JJK20180213_D_1
Generator EPA ID:	CAD047384185
Shipment Date:	2018-02-13
Manifest Number:	018341620JJK
Line Number:	1
Method Code:	H061
Quantity Tons:	3.60000
Quantity Waste:	7200.000000
Quantity Unit:	P
Number of Containers:	6
Type of Container:	NULL
Quantity Type:	NULL
Federal Code:	D022

Year:	2018
EM Manifest ID:	018341620JJK20180213_D_1
Generator EPA ID:	CAD047384185
Shipment Date:	2018-02-13
Manifest Number:	018341620JJK
Line Number:	1
Method Code:	H061
Quantity Tons:	3.60000
Quantity Waste:	7200.000000
Quantity Unit:	P
Number of Containers:	6
Type of Container:	NULL
Quantity Type:	NULL
Federal Code:	U080

Year:	2018
EM Manifest ID:	018341620JJK20180213_D_1
Generator EPA ID:	CAD047384185
Shipment Date:	2018-02-13
Manifest Number:	018341620JJK
Line Number:	1
Method Code:	H061
Quantity Tons:	3.60000
Quantity Waste:	7200.000000
Quantity Unit:	P
Number of Containers:	6
Type of Container:	NULL
Quantity Type:	NULL
Federal Code:	U210

Year:	2018
EM Manifest ID:	018341620JJK20180213_D_1
Generator EPA ID:	CAD047384185
Shipment Date:	2018-02-13
Manifest Number:	018341620JJK
Line Number:	1
Method Code:	H061

UNIVAR SOLUTIONS USA INC (Continued) **S113000716**

Quantity Tons:	3.60000
Quantity Waste:	7200.000000
Quantity Unit:	P
Number of Containers:	6
Type of Container:	NULL
Quantity Type:	NULL
Federal Code:	U220

State:

Year:	2018
EM Manifest ID:	018341620JJK20180213_D_1
Generator EPA ID:	CAD047384185
Shipment Date:	2018-02-13
Manifest Number:	018341620JJK
Line Number:	1
Method Code:	H061
Quantity Tons:	3.60000
Quantity Waste:	7200.000000
Quantity Unit:	P
Number of Containers:	6
Type of Container:	NULL
Quantity Type:	NULL
State Code:	352

Additional Info:

Year:	2017
Gen EPA ID:	CAD047384185
Shipment Date:	20170303
Creation Date:	5/11/2018 18:34:48
Receipt Date:	20170322
Manifest ID:	009800858FLE
Trans EPA ID:	CAD981382849
Trans Name:	UNIVAR USA INC
Trans 2 EPA ID:	CAR000047696
Trans 2 Name:	UNIVAR USA INC
TSDF EPA ID:	KSD980633259
Trans Name:	SYSTECH ENVIRONMENTAL CORPORATION
TSDF Alt EPA ID:	Not reported
TSDF Alt Name:	Not reported
Waste Code Description:	352 - Other organic solids
RCRA Code:	U220
Meth Code:	H061 - Fuel Blending Prior To Energy Recovery At Another Site
Quantity Tons:	4.8
Waste Quantity:	9600
Quantity Unit:	P
Additional Code 1:	U210
Additional Code 2:	U080
Additional Code 3:	D022
Additional Code 4:	Not reported
Additional Code 5:	Not reported

Additional Info:

Year:	2012
Gen EPA ID:	CAD047384185

UNIVAR SOLUTIONS USA INC (Continued) **S113000716**

Shipment Date:	20120702
Creation Date:	9/17/2012 22:15:21
Receipt Date:	20120705
Manifest ID:	009346103JJK
Trans EPA ID:	CAD981382849
Trans Name:	UNIVAR USA INC
Trans 2 EPA ID:	Not reported
Trans 2 Name:	Not reported
TSDF EPA ID:	CAT000646117
Trans Name:	CWM KETTLEMAN
TSDF Alt EPA ID:	Not reported
TSDF Alt Name:	Not reported
Waste Code Description:	135 - Unspecified aqueous solution
RCRA Code:	U228
Meth Code:	H141 - Storage, Bulking, And/Or Transfer Off Site--No Treatment/Reovery (H010-H129) Or (H131-H135)
Quantity Tons:	0.475
Waste Quantity:	950
Quantity Unit:	P
Additional Code 1:	U210
Additional Code 2:	Not reported
Additional Code 3:	Not reported
Additional Code 4:	Not reported
Additional Code 5:	Not reported

Additional Info:

Year:	2011
Gen EPA ID:	CAD047384185

Shipment Date:	20110517
Creation Date:	6/28/2011 18:30:12
Receipt Date:	20110519
Manifest ID:	007516961JJK
Trans EPA ID:	CAD981382849
Trans Name:	UNIVAR USA INC
Trans 2 EPA ID:	Not reported
Trans 2 Name:	Not reported
TSDF EPA ID:	CAT000646117
Trans Name:	CWM KETTLEMAN
TSDF Alt EPA ID:	Not reported
TSDF Alt Name:	Not reported
Waste Code Description:	135 - Unspecified aqueous solution
RCRA Code:	U228
Meth Code:	H141 - Storage, Bulking, And/Or Transfer Off Site--No Treatment/Reovery (H010-H129) Or (H131-H135)
Quantity Tons:	1
Waste Quantity:	2000
Quantity Unit:	P
Additional Code 1:	U210
Additional Code 2:	Not reported
Additional Code 3:	Not reported
Additional Code 4:	Not reported
Additional Code 5:	Not reported

Shipment Date:	20110225
Creation Date:	4/22/2011 18:30:53
Receipt Date:	20110303

UNIVAR SOLUTIONS USA INC (Continued) **S113000716**

Manifest ID:	007518099JJK
Trans EPA ID:	CAD981382849
Trans Name:	UNIVAR USA INC
Trans 2 EPA ID:	Not reported
Trans 2 Name:	Not reported
TSDF EPA ID:	CAT000646117
Trans Name:	CWM KETTLEMAN
TSDF Alt EPA ID:	Not reported
TSDF Alt Name:	Not reported
Waste Code Description:	135 - Unspecified aqueous solution
RCRA Code:	U228
Meth Code:	H141 - Storage, Bulking, And/Or Transfer Off Site--No Treatment/Reovery (H010-H129) Or (H131-H135)
Quantity Tons:	1.4
Waste Quantity:	2800
Quantity Unit:	P
Additional Code 1:	U210
Additional Code 2:	Not reported
Additional Code 3:	Not reported
Additional Code 4:	Not reported
Additional Code 5:	Not reported

Additional Info:

Year:	2010
Gen EPA ID:	CAD047384185
Shipment Date:	20100604
Creation Date:	8/26/2010 18:30:32
Receipt Date:	20100610
Manifest ID:	006911042JJK
Trans EPA ID:	CAD981382849
Trans Name:	UNIVAR USA
Trans 2 EPA ID:	Not reported
Trans 2 Name:	Not reported
TSDF EPA ID:	CAT000646117
Trans Name:	CWM KETTLEMAN
TSDF Alt EPA ID:	Not reported
TSDF Alt Name:	Not reported
Waste Code Description:	135 - Unspecified aqueous solution
RCRA Code:	U210
Meth Code:	H141 - Storage, Bulking, And/Or Transfer Off Site--No Treatment/Reovery (H010-H129) Or (H131-H135)
Quantity Tons:	0.1
Waste Quantity:	200
Quantity Unit:	P
Additional Code 1:	U161
Additional Code 2:	U079
Additional Code 3:	U056
Additional Code 4:	U019
Additional Code 5:	Not reported
Shipment Date:	20100507
Creation Date:	8/6/2010 18:30:11
Receipt Date:	20100513
Manifest ID:	006872376JJK
Trans EPA ID:	CAD981382849
Trans Name:	UNIVAR USA INC

UNIVAR SOLUTIONS USA INC (Continued) **S113000716**

Trans 2 EPA ID:	Not reported
Trans 2 Name:	Not reported
TSDF EPA ID:	CAT000646117
Trans Name:	CWM KETTLEMAN
TSDF Alt EPA ID:	Not reported
TSDF Alt Name:	Not reported
Waste Code Description:	135 - Unspecified aqueous solution
RCRA Code:	U210
Meth Code:	H141 - Storage, Bulking, And/Or Transfer Off Site--No Treatment/Reovery (H010-H129) Or (H131-H135)
Quantity Tons:	0.4
Waste Quantity:	800
Quantity Unit:	P
Additional Code 1:	U161
Additional Code 2:	U079
Additional Code 3:	U056
Additional Code 4:	U019
Additional Code 5:	Not reported

Shipment Date:	20100407
Creation Date:	12/3/2010 18:30:36
Receipt Date:	20100415
Manifest ID:	006076830JJK
Trans EPA ID:	PAD981739188
Trans Name:	SIEMENS WATER TECHNOLOGIES CORP
Trans 2 EPA ID:	Not reported
Trans 2 Name:	Not reported
TSDF EPA ID:	AZD982441263
Trans Name:	SIEMENS WATER TECHNOLOGIES
TSDF Alt EPA ID:	Not reported
TSDF Alt Name:	Not reported
Waste Code Description:	351 - Organic solids with halogens
RCRA Code:	U080
Meth Code:	H129 - Other Treatment
Quantity Tons:	3
Waste Quantity:	6000
Quantity Unit:	P
Additional Code 1:	U056
Additional Code 2:	U044
Additional Code 3:	Not reported
Additional Code 4:	Not reported
Additional Code 5:	Not reported

Shipment Date:	20100312
Creation Date:	12/3/2010 18:30:16
Receipt Date:	20100325
Manifest ID:	006076795JJK
Trans EPA ID:	CAD981739188
Trans Name:	SIEMENS WATER TECHNOLOGIES CORP
Trans 2 EPA ID:	CAD004778742
Trans 2 Name:	STURGEON & SON
TSDF EPA ID:	AZD982441263
Trans Name:	SIEMENS WATER TECHNOLOGIES CORP
TSDF Alt EPA ID:	Not reported
TSDF Alt Name:	Not reported
Waste Code Description:	351 - Organic solids with halogens
RCRA Code:	U080

UNIVAR SOLUTIONS USA INC (Continued) **S113000716**

Meth Code:	H129 - Other Treatment
Quantity Tons:	3
Waste Quantity:	6000
Quantity Unit:	P
Additional Code 1:	U056
Additional Code 2:	U044
Additional Code 3:	Not reported
Additional Code 4:	Not reported
Additional Code 5:	Not reported
Shipment Date:	20100226
Creation Date:	11/3/2010 18:30:37
Receipt Date:	20100304
Manifest ID:	006076562JJK
Trans EPA ID:	PAD981739188
Trans Name:	SIEMENS WATER TECHNOLOGIES CORP
Trans 2 EPA ID:	CAD004778742
Trans 2 Name:	STURGEON & SON
TSDF EPA ID:	AZD982441263
Trans Name:	SIEMENS WATER TECHNOLOGIES CORP
TSDF Alt EPA ID:	Not reported
TSDF Alt Name:	Not reported
Waste Code Description:	351 - Organic solids with halogens
RCRA Code:	U080
Meth Code:	H129 - Other Treatment
Quantity Tons:	2.5
Waste Quantity:	5000
Quantity Unit:	P
Additional Code 1:	U056
Additional Code 2:	U044
Additional Code 3:	Not reported
Additional Code 4:	Not reported
Additional Code 5:	Not reported
Shipment Date:	20100203
Creation Date:	4/12/2010 18:30:39
Receipt Date:	20100204
Manifest ID:	006076148JJK
Trans EPA ID:	CAD981382849
Trans Name:	UNIVAR USA INC
Trans 2 EPA ID:	AZD982403586
Trans 2 Name:	ENGLUND EQUIPMENT CO
TSDF EPA ID:	CAT000646117
Trans Name:	CWM KETTLEMAN
TSDF Alt EPA ID:	Not reported
TSDF Alt Name:	Not reported
Waste Code Description:	135 - Unspecified aqueous solution
RCRA Code:	U210
Meth Code:	H141 - Storage, Bulking, And/Or Transfer Off Site--No Treatment/Reovery (H010-H129) Or (H131-H135)
Quantity Tons:	0.75
Waste Quantity:	1500
Quantity Unit:	P
Additional Code 1:	U161
Additional Code 2:	U079
Additional Code 3:	U056
Additional Code 4:	U019

UNIVAR SOLUTIONS USA INC (Continued) **S113000716**

Additional Code 5:	Not reported
Shipment Date:	20100203
Creation Date:	10/26/2010 18:30:16
Receipt Date:	20100209
Manifest ID:	001344208JJK
Trans EPA ID:	PAD981739188
Trans Name:	SIEMENS WATER TECHNOLOGIES CORP
Trans 2 EPA ID:	CAD004778742
Trans 2 Name:	STURGEON & SON INC
TSDF EPA ID:	AZD982441263
Trans Name:	SIEMENS WATER TECHNOLOGIES CORP
TSDF Alt EPA ID:	Not reported
TSDF Alt Name:	Not reported
Waste Code Description:	351 - Organic solids with halogens
RCRA Code:	U210
Meth Code:	H129 - Other Treatment
Quantity Tons:	3.25
Waste Quantity:	6500
Quantity Unit:	P
Additional Code 1:	D039
Additional Code 2:	Not reported
Additional Code 3:	Not reported
Additional Code 4:	Not reported
Additional Code 5:	Not reported
Shipment Date:	20100203
Creation Date:	4/12/2010 18:31:35
Receipt Date:	20100210
Manifest ID:	006076536JJK
Trans EPA ID:	CAD981382849
Trans Name:	UNIVAR USA
Trans 2 EPA ID:	CAD000032870
Trans 2 Name:	AMERICAN TRUCKING INC
TSDF EPA ID:	CAD008302903
Trans Name:	VEOLIA ES TECH SOLUTIONS-AZUSA
TSDF Alt EPA ID:	Not reported
TSDF Alt Name:	Not reported
Waste Code Description:	134 - Aqueous solution with <10% total organic residues
RCRA Code:	U037
Meth Code:	H141 - Storage, Bulking, And/Or Transfer Off Site--No Treatment/Reovery (H010-H129) Or (H131-H135)
Quantity Tons:	0.55
Waste Quantity:	1100
Quantity Unit:	P
Additional Code 1:	U029
Additional Code 2:	U019
Additional Code 3:	D040
Additional Code 4:	D039
Additional Code 5:	Not reported
Shipment Date:	20100122
Creation Date:	8/3/2010 18:30:20
Receipt Date:	20100128
Manifest ID:	001344209JJK
Trans EPA ID:	PAD981739188
Trans Name:	SIEMENS WATER TECHNOLOGIES CORP

UNIVAR SOLUTIONS USA INC (Continued) **S113000716**

Trans 2 EPA ID:	CAD004778742
Trans 2 Name:	STURGEON SON
TSDF EPA ID:	AZD982441263
Trans Name:	SIEMENS WATER TECHNOLOGIES CORP
TSDF Alt EPA ID:	Not reported
TSDF Alt Name:	Not reported
Waste Code Description:	- Not reported
RCRA Code:	U080
Meth Code:	H129 - Other Treatment
Quantity Tons:	3
Waste Quantity:	6000
Quantity Unit:	P
Additional Code 1:	U056
Additional Code 2:	U044
Additional Code 3:	Not reported
Additional Code 4:	Not reported
Additional Code 5:	Not reported
Shipment Date:	20100108
Creation Date:	7/20/2010 18:30:17
Receipt Date:	20100121
Manifest ID:	006076055JJK
Trans EPA ID:	PAD981739188
Trans Name:	SIEMENS WATER TECHNOLOGIES CORP
Trans 2 EPA ID:	CAD004778742
Trans 2 Name:	STURGEON & SON INC
TSDF EPA ID:	AZD982441263
Trans Name:	SIEMENS WATER TECHNOLOGIES CORP
TSDF Alt EPA ID:	Not reported
TSDF Alt Name:	Not reported
Waste Code Description:	- Not reported
RCRA Code:	U080
Meth Code:	H129 - Other Treatment
Quantity Tons:	3
Waste Quantity:	6000
Quantity Unit:	P
Additional Code 1:	U056
Additional Code 2:	U044
Additional Code 3:	Not reported
Additional Code 4:	Not reported
Additional Code 5:	Not reported

Additional Info:

Year:	2009
Gen EPA ID:	CAD047384185
Shipment Date:	20091117
Creation Date:	2/3/2010 18:30:55
Receipt Date:	20091125
Manifest ID:	006075592JJK
Trans EPA ID:	CAD981382849
Trans Name:	UNIVAR USA INC
Trans 2 EPA ID:	CAD000032870
Trans 2 Name:	AMERICAN TRUCKING INC
TSDF EPA ID:	CAD008302903
Trans Name:	VEOLIA ES TECH SOLUTIONS-AZUSA
TSDF Alt EPA ID:	Not reported

UNIVAR SOLUTIONS USA INC (Continued) **S113000716**

TSDF Alt Name:	Not reported
Waste Code Description:	134 - Aqueous solution with <10% total organic residues
RCRA Code:	U037
Meth Code:	H141 - Storage, Bulking, And/Or Transfer Off Site--No Treatment/Reovery (H010-H129) Or (H131-H135)
Quantity Tons:	0.935
Waste Quantity:	1870
Quantity Unit:	P
Additional Code 1:	U029
Additional Code 2:	U019
Additional Code 3:	D040
Additional Code 4:	D039
Additional Code 5:	Not reported
Shipment Date:	20090526
Creation Date:	7/2/2009 18:30:18
Receipt Date:	20090601
Manifest ID:	004397368JJK
Trans EPA ID:	CAD981382849
Trans Name:	UNIVAR USA INC
Trans 2 EPA ID:	CAD000032870
Trans 2 Name:	AMERICAN TRUCKING INC
TSDF EPA ID:	CAD008302903
Trans Name:	VEOLIA ES TECH SOLUTIONS-AZUSA
TSDF Alt EPA ID:	Not reported
TSDF Alt Name:	Not reported
Waste Code Description:	134 - Aqueous solution with <10% total organic residues
RCRA Code:	U037
Meth Code:	H141 - Storage, Bulking, And/Or Transfer Off Site--No Treatment/Reovery (H010-H129) Or (H131-H135)
Quantity Tons:	1.6365
Waste Quantity:	3273
Quantity Unit:	P
Additional Code 1:	U029
Additional Code 2:	U019
Additional Code 3:	D040
Additional Code 4:	D039
Additional Code 5:	Not reported
Shipment Date:	20090108
Creation Date:	3/31/2009 18:30:22
Receipt Date:	20090114
Manifest ID:	004866179JJK
Trans EPA ID:	CAD981382849
Trans Name:	UNIVAR USA INC
Trans 2 EPA ID:	CAD000032870
Trans 2 Name:	AMERICAN TRUCKING INC
TSDF EPA ID:	CAD008302903
Trans Name:	VEOLIA ES TECH SOLUTIONS-AZUSA
TSDF Alt EPA ID:	Not reported
TSDF Alt Name:	Not reported
Waste Code Description:	- Not reported
RCRA Code:	U044
Meth Code:	H141 - Storage, Bulking, And/Or Transfer Off Site--No Treatment/Reovery (H010-H129) Or (H131-H135)
Quantity Tons:	4.8575
Waste Quantity:	9715

UNIVAR SOLUTIONS USA INC (Continued) **S113000716**

Quantity Unit:	P
Additional Code 1:	U037
Additional Code 2:	U029
Additional Code 3:	U019
Additional Code 4:	D040
Additional Code 5:	D039

Additional Info:

Year:	2008
Gen EPA ID:	CAD047384185
Shipment Date:	20081027
Creation Date:	11/18/2008 18:30:24
Receipt Date:	20081027
Manifest ID:	004402898JJK
Trans EPA ID:	CAD980695605
Trans Name:	DELTA OILFIELD SERVICES
Trans 2 EPA ID:	Not reported
Trans 2 Name:	Not reported
TSDF EPA ID:	CAT000646117
Trans Name:	CWM KETTLEMAN
TSDF Alt EPA ID:	Not reported
TSDF Alt Name:	Not reported
Waste Code Description:	611 - Contaminated soil from site clean-ups
RCRA Code:	U220
Meth Code:	H132 - Landfill Or Surface Impoundment That Will Be Closed As Landfill(To Include On-Site Treatment And/Or Stabilization)
Quantity Tons:	5.9
Waste Quantity:	5
Quantity Unit:	Y
Additional Code 1:	U080
Additional Code 2:	U072
Additional Code 3:	U071
Additional Code 4:	U002
Additional Code 5:	Not reported
Shipment Date:	20080904
Creation Date:	10/13/2008 18:30:08
Receipt Date:	20080904
Manifest ID:	004404071JJK
Trans EPA ID:	CAT000624247
Trans Name:	MP ENVIRONMENTAL SVCS INC
Trans 2 EPA ID:	Not reported
Trans 2 Name:	Not reported
TSDF EPA ID:	CAT000646117
Trans Name:	CWM KETTLEMAN
TSDF Alt EPA ID:	Not reported
TSDF Alt Name:	Not reported
Waste Code Description:	611 - Contaminated soil from site clean-ups
RCRA Code:	U220
Meth Code:	H132 - Landfill Or Surface Impoundment That Will Be Closed As Landfill(To Include On-Site Treatment And/Or Stabilization)
Quantity Tons:	35.4
Waste Quantity:	30
Quantity Unit:	Y
Additional Code 1:	U080
Additional Code 2:	U072

UNIVAR SOLUTIONS USA INC (Continued) **S113000716**

Additional Code 3:	U071
Additional Code 4:	U002
Additional Code 5:	Not reported
Shipment Date:	20080814
Creation Date:	10/10/2008 18:30:08
Receipt Date:	20080827
Manifest ID:	004403468JJK
Trans EPA ID:	CAD981382849
Trans Name:	UNIVAR USA INC
Trans 2 EPA ID:	CAD000032870
Trans 2 Name:	AMERICAN TRUCKING INC
TSDF EPA ID:	CAD008302903
Trans Name:	VEOLIA ES TECH SOLUTIONS-AZUSA
TSDF Alt EPA ID:	Not reported
TSDF Alt Name:	Not reported
Waste Code Description:	- Not reported
RCRA Code:	U044
Meth Code:	H141 - Storage, Bulking, And/Or Transfer Off Site--No Treatment/Reovery (H010-H129) Or (H131-H135)
Quantity Tons:	1.6365
Waste Quantity:	3273
Quantity Unit:	P
Additional Code 1:	U037
Additional Code 2:	U029
Additional Code 3:	U019
Additional Code 4:	D040
Additional Code 5:	D039
Shipment Date:	20080213
Creation Date:	4/22/2008 18:30:36
Receipt Date:	20080220
Manifest ID:	003511955JJK
Trans EPA ID:	CAD981382849
Trans Name:	UNIVAR USA
Trans 2 EPA ID:	CAD000032870
Trans 2 Name:	AMERICAN TRUCKING INC
TSDF EPA ID:	CAD008302903
Trans Name:	VEOLIA ES TECH SOLUTIONS-AZUSA
TSDF Alt EPA ID:	Not reported
TSDF Alt Name:	Not reported
Waste Code Description:	134 - Aqueous solution with <10% total organic residues
RCRA Code:	U228
Meth Code:	H141 - Storage, Bulking, And/Or Transfer Off Site--No Treatment/Reovery (H010-H129) Or (H131-H135)
Quantity Tons:	0.234
Waste Quantity:	468
Quantity Unit:	P
Additional Code 1:	U227
Additional Code 2:	U210
Additional Code 3:	U079
Additional Code 4:	D040
Additional Code 5:	Not reported

Additional Info:

Year:	2007
Gen EPA ID:	CAD047384185

UNIVAR SOLUTIONS USA INC (Continued) **S113000716**

Shipment Date:	20070702
Creation Date:	2/4/2008 18:30:14
Receipt Date:	20070712
Manifest ID:	001932488JJK
Trans EPA ID:	CAD981382849
Trans Name:	UNIVAR USA INC
Trans 2 EPA ID:	CAD000032870
Trans 2 Name:	AMERICAN TRUCKING INC
TSDF EPA ID:	CAD008302903
Trans Name:	VEOLIA ES TECH SOLUTIONS-AZUSA
TSDF Alt EPA ID:	Not reported
TSDF Alt Name:	Not reported
Waste Code Description:	134 - Aqueous solution with <10% total organic residues
RCRA Code:	U228
Meth Code:	H141 - Storage, Bulking, And/Or Transfer Off Site--No Treatment/Reovery (H010-H129) Or (H131-H135)
Quantity Tons:	0.4675
Waste Quantity:	935
Quantity Unit:	P
Additional Code 1:	U227
Additional Code 2:	U210
Additional Code 3:	U079
Additional Code 4:	D040
Additional Code 5:	Not reported

Shipment Date:	20070530
Creation Date:	10/18/2007 18:30:24
Receipt Date:	20070614
Manifest ID:	001931969JJK
Trans EPA ID:	CAD981382849
Trans Name:	UNIVAR USA INC
Trans 2 EPA ID:	CAD000032870
Trans 2 Name:	AMERICAN TRUCKING INC
TSDF EPA ID:	CAD008302903
Trans Name:	VEOLIA ES TECH SOLUTIONS-AZUSA
TSDF Alt EPA ID:	Not reported
TSDF Alt Name:	Not reported
Waste Code Description:	134 - Aqueous solution with <10% total organic residues
RCRA Code:	U228
Meth Code:	H141 - Storage, Bulking, And/Or Transfer Off Site--No Treatment/Reovery (H010-H129) Or (H131-H135)
Quantity Tons:	0.1
Waste Quantity:	200
Quantity Unit:	P
Additional Code 1:	U227
Additional Code 2:	U210
Additional Code 3:	U079
Additional Code 4:	D040
Additional Code 5:	Not reported

Shipment Date:	20070108
Creation Date:	2/23/2008 18:30:16
Receipt Date:	20070118
Manifest ID:	001674672JJK
Trans EPA ID:	CAD981382849
Trans Name:	UNIVAR USA
Trans 2 EPA ID:	CAD000032870

UNIVAR SOLUTIONS USA INC (Continued) **S113000716**

Trans 2 Name:	AMERICAN TRUCKING
TSDF EPA ID:	CAD008302903
Trans Name:	VEOLIA ES TECH SOLUTIONS-AZUSA
TSDF Alt EPA ID:	Not reported
TSDF Alt Name:	Not reported
Waste Code Description:	134 - Aqueous solution with <10% total organic residues
RCRA Code:	U228
Meth Code:	H141 - Storage, Bulking, And/Or Transfer Off Site--No Treatment/Reovery (H010-H129) Or (H131-H135)
Quantity Tons:	0.462
Waste Quantity:	110
Quantity Unit:	G
Additional Code 1:	U227
Additional Code 2:	U210
Additional Code 3:	U079
Additional Code 4:	D040
Additional Code 5:	Not reported

HWTS:

Name:	UNIVAR SOLUTIONS USA INC
Address:	1152 G ST
Address 2:	Not reported
City,State,Zip:	FRESNO, CA 93706
EPA ID:	CAD047384185
Inactive Date:	11/10/2021
Create Date:	07/23/1982
Last Act Date:	Not reported
Mailing Name:	Not reported
Mailing Address:	6000 PARKWOOD PL
Mailing Address 2:	Not reported
Mailing City,State,Zip:	DUBLIN, OH 972100000
Owner Name:	UNIVAR SOLUTIONS USA INC
Owner Address:	3075 HIGHLAND PKWY STE 200
Owner Address 2:	Not reported
Owner City,State,Zip:	DOWNERS GROVE, IL 605150000
Contact Name:	MICHELLE STAYROOK
Contact Address:	4694 CEMETERY RD PMB 104
Contact Address 2:	Not reported
City,State,Zip:	HILLIARD, OH 43026
Facility Status:	Inactive
Facility Type:	PERMANENT
Category:	FEDERAL
Latitude:	36.732849
Longitude:	-119.795767

NAICS:

EPA ID:	CAD047384185
Create Date:	2002-03-14 16:36:26.000
NAICS Code:	42269
NAICS Description:	Other Chemical and Allied Products Wholesalers
Issued EPA ID Date:	1982-07-23 00:00:00
Inactive Date:	Not reported
Facility Name:	UNIVAR SOLUTIONS USA INC
Facility Address:	1152 G ST
Facility Address 2:	Not reported
Facility City:	FRESNO
Facility County:	Not reported

UNIVAR SOLUTIONS USA INC (Continued) **S113000716**

Facility State:	CA
Facility Zip:	937060000

EPA ID:	CAD047384185
Create Date:	2019-09-20 15:50:33.627
NAICS Code:	424690
NAICS Description:	Other Chemical and Allied Products Merchant Wholesalers
Issued EPA ID Date:	1982-07-23 00:00:00
Inactive Date:	Not reported
Facility Name:	UNIVAR SOLUTIONS USA INC
Facility Address:	1152 G ST
Facility Address 2:	Not reported
Facility City:	FRESNO
Facility County:	Not reported
Facility State:	CA
Facility Zip:	937060000

EPA ID:	CAD047384185
Create Date:	2019-09-20 15:50:33.627
NAICS Code:	424690
NAICS Description:	Other Chemical and Allied Products Merchant Wholesalers
Issued EPA ID Date:	1982-07-23 00:00:00
Inactive Date:	Not reported
Facility Name:	UNIVAR SOLUTIONS USA INC
Facility Address:	1152 G ST
Facility Address 2:	Not reported
Facility City:	FRESNO
Facility County:	Not reported
Facility State:	CA
Facility Zip:	937060000

L89 **DUMITTRAS USED TIRE HAULER** **CUPA Listings** **S121140505**
North **1152 G ST** **N/A**
1/8-1/4 **FRESNO, CA 93706**
0.187 mi.
988 ft. **Site 9 of 15 in cluster L**

Relative:
Higher

Actual:
288 ft.

CUPA FRESNO:

Name:	DUMITTRAS USED TIRE HAULER
Address:	1152 G ST
City,State,Zip:	FRESNO, CA 93706
Region:	FRESNO
Cross Street:	FRESNO
Facility ID:	FA0270011
APM Number:	46703017
Program Element:	WASTE TIRE FACILITY

L90 North 1/8-1/4 0.187 mi. 988 ft. | **UNIVAR SOLUTIONS USA INC.**
1152 G STREET
FRESNO, CA 93706
Site 10 of 15 in cluster L | **SWEEPS UST, HIST UST, CA FID UST, RCRA NonGen / NLR, FINDS** | **1000136187, CAD047384185**

Relative: Higher
Actual: 288 ft.

SWEEPS UST:

Name:	VAN WATERS & ROGERS DIV.OF U
Address:	1152 G ST
City:	FRESNO
Status:	Not reported
Comp Number:	13994
Number:	Not reported
Board Of Equalization:	Not reported
Referral Date:	Not reported
Action Date:	Not reported
Created Date:	Not reported
Owner Tank Id:	Not reported
SWRCB Tank Id:	10-000-013994-000001
Tank Status:	Not reported
Capacity:	1000
Active Date:	Not reported
Tank Use:	M.V. FUEL
STG:	PRODUCT
Content:	DIESEL
Number Of Tanks:	1

HIST UST:

Name:	VAN WATERS & ROGERS, DIV. OF U
Address:	1152 "G" STREET
City,State,Zip:	FRESNO, CA 93709
File Number:	Not reported
URL:	Not reported
Region:	STATE
Facility ID:	00000013994
Facility Type:	Other
Other Type:	CHEMICAL DISTRIBUTOR
Contact Name:	MIKE CROSS
Telephone:	2094861221
Owner Name:	UNIVAR CORPORATION
Owner Address:	1600 NORTON BUILDING
Owner City,St,Zip:	SEATTLE, WA 98104
Total Tanks:	0001
Tank Num:	001
Container Num:	1
Year Installed:	Not reported
Tank Capacity:	00001000
Tank Used for:	PRODUCT
Type of Fuel:	DIESEL
Container Construction Thickness:	Not reported
Leak Detection:	Stock Inventor

CA FID UST:

Facility ID:	10002396
Regulated By:	UTNKI
Regulated ID:	00013994
Cortese Code:	Not reported

UNIVAR SOLUTIONS USA INC. (Continued) **1000136187**

SIC Code:	Not reported
Facility Phone:	2094861221
Mail To:	Not reported
Mailing Address:	1152 G ST
Mailing Address 2:	Not reported
Mailing City,St,Zip:	FRESNO 93709
Contact:	Not reported
Contact Phone:	Not reported
DUNs Number:	Not reported
NPDES Number:	Not reported
EPA ID:	Not reported
Comments:	Not reported
Status:	Inactive

RCRA Listings:

Date Form Received by Agency:	20211110
Handler Name:	Univar Solutions Usa Inc.
Handler Address:	1152 G STREET
Handler City,State,Zip:	FRESNO, CA 93706-0000
EPA ID:	CAD047384185
Contact Name:	MICHELLE STAYROOK
Contact Address:	CEMETERY ROAD
Contact City,State,Zip:	HILLIARD, OH 43026-1124
Contact Telephone:	614-477-6376
Contact Fax:	Not reported
Contact Email:	MICHELLE.STAYROOK@UNIVARSOLUTIONS.COM
Contact Title:	REMEDIATION MANAGER
EPA Region:	09
Land Type:	Private
Federal Waste Generator Description:	Not a generator, verified
Non-Notifier:	Not reported
Biennial Report Cycle:	Not reported
Accessibility:	Not reported
Active Site Indicator:	Not reported
State District Owner:	Not reported
State District:	Not reported
Mailing Address:	PARKWOOD PLACE
Mailing City,State,Zip:	DUBLIN, OH 43016
Owner Name:	California High Speed Rail Authority
Owner Type:	Private
Operator Name:	Univar Solutions Usa Inc
Operator Type:	Private
Short-Term Generator Activity:	No
Importer Activity:	No
Mixed Waste Generator:	No
Transporter Activity:	No
Transfer Facility Activity:	No
Recycler Activity with Storage:	No
Small Quantity On-Site Burner Exemption:	No
Smelting Melting and Refining Furnace Exemption:	No
Underground Injection Control:	No
Off-Site Waste Receipt:	No
Universal Waste Indicator:	No
Universal Waste Destination Facility:	No
Federal Universal Waste:	No
Active Site State-Reg Handler:	---
Federal Facility Indicator:	Not reported

UNIVAR SOLUTIONS USA INC. (Continued) **1000136187**

Hazardous Secondary Material Indicator:	N
Sub-Part K Indicator:	Not reported
2018 GPRA Permit Baseline:	Not on the Baseline
2018 GPRA Renewals Baseline:	Not on the Baseline
202 GPRA Corrective Action Baseline:	No
Subject to Corrective Action Universe:	No
Non-TSDFs Where RCRA CA has Been Imposed Universe:	No
Corrective Action Priority Ranking:	No NCAPS ranking
Environmental Control Indicator:	No
Institutional Control Indicator:	No
Human Exposure Controls Indicator:	N/A
Groundwater Controls Indicator:	N/A
Significant Non-Complier Universe:	No
Unaddressed Significant Non-Complier Universe:	No
Addressed Significant Non-Complier Universe:	No
Significant Non-Complier With a Compliance Schedule Universe:	No
Financial Assurance Required:	Not reported
Handler Date of Last Change:	20211116
Recognized Trader-Importer:	No
Recognized Trader-Exporter:	No
Importer of Spent Lead Acid Batteries:	No
Exporter of Spent Lead Acid Batteries:	No
Recycler Activity Without Storage:	No
Manifest Broker:	No
Sub-Part P Indicator:	No

Biennial: List of Years
Year: 2019

Click Here for Biennial Reporting System Data:
Year: 2017

Click Here for Biennial Reporting System Data:
Year: 2015

Click Here for Biennial Reporting System Data:
Year: 2009

Click Here for Biennial Reporting System Data:
Year: 2005

Click Here for Biennial Reporting System Data:
Year: 2003

Click Here for Biennial Reporting System Data:
Year: 2001

Click Here for Biennial Reporting System Data:

Hazardous Waste Summary:
Waste Code: D018
Waste Description: Benzene

Waste Code: D022
Waste Description: Chloroform

UNIVAR SOLUTIONS USA INC. (Continued) **1000136187**

Waste Code: D039
Waste Description: Tetrachloroethylene

Waste Code: D040
Waste Description: Trichlorethylene

Waste Code: U002
Waste Description: 2-Propanone (I) (Or) Acetone (I)

Waste Code: U012
Waste Description: Aniline (I,T) (Or) Benzenamine (I,T)

Waste Code: U019
Waste Description: Benzene (I,T)

Waste Code: U025
Waste Description: Dichloroethyl Ether (Or) Ethane, 1,1'-Oxybis[2-Chloro-

Waste Code: U026
Waste Description: Chlornaphazin (Or) Naphthalenamine, N,N'-Bis(2-Chloroethyl)-

Waste Code: U029
Waste Description: Methane, Bromo- (Or) Methyl Bromide

Waste Code: U037
Waste Description: Benzene, Chloro- (Or) Chlorobenzene

Waste Code: U044
Waste Description: Chloroform (Or) Methane, Trichloro-

Waste Code: U056
Waste Description: Benzene, Hexahydro- (I) (Or) Cyclohexane (I)

Waste Code: U072
Waste Description: Benzene, 1,4-Dichloro- (Or) P-Dichlorobenzene

Waste Code: U075
Waste Description: Dichlorodifluoromethane (Or) Methane, Dichlorodifluoro-

Waste Code: U076
Waste Description: Ethane, 1,1-Dichloro- (Or) Ethylidene Dichloride

Waste Code: U077
Waste Description: Ethane, 1,2-Dichloro- (Or) Ethylene Dichloride

Waste Code: U078
Waste Description: 1,1-Dichloroethylene (Or) Ethene, 1,1-Dichloro-

Waste Code: U079
Waste Description: 1,2-Dichloroethylene (Or) Ethene, 1,2-Dichloro-,(E)-

Waste Code: U080
Waste Description: Methane, Dichloro- (Or) Methylene Chloride

Waste Code: U083
Waste Description: Propane, 1,2-Dichloro- (Or) Propylene Dichloride

UNIVAR SOLUTIONS USA INC. (Continued) **1000136187**

Waste Code: U121
Waste Description: Methane, Trichlorofluoro- (Or) Trichloromonofluoromethane

Waste Code: U161
Waste Description: 4-Methyl-2-Pentanone (I) (Or) Methyl Isobutyl Ketone (I) (Or) Pentanol, 4-Methyl-

Waste Code: U165
Waste Description: Naphthalene

Waste Code: U210
Waste Description: Ethene, Tetrachloro- (Or) Tetrachloroethylene

Waste Code: U211
Waste Description: Carbon Tetrachloride (Or) Methane, Tetrachloro-

Waste Code: U220
Waste Description: Benzene, Methyl- (Or) Toluene

Waste Code: U225
Waste Description: Bromoform (Or) Methane, Tribromo-

Waste Code: U226
Waste Description: Ethane, 1,1,1-Trichloro- (Or) Methyl Chloroform

Waste Code: U227
Waste Description: 1,1,2-Trichloroethane (Or) Ethane, 1,1,2-Trichloro-

Waste Code: U228
Waste Description: Ethene, Trichloro- (Or) Trichloroethylene

Waste Code: U236
Waste Description: 2,7-Naphthalenedisulfonic Acid,3,3'-[(3,3'-Dimethyl[1,1'-Biphenyl]-4,4'-Diyl)Bis(Azo)Bis[5-Amino -4-Hydroxy]-, Tetrasodium Salt (Or) Trypan Blue

Waste Code: U239
Waste Description: Benzene, Dimethyl- (I,T) (Or) Xylene (I)

Handler - Owner Operator:
Owner/Operator Indicator: Owner
Owner/Operator Name: MR. TED MARKARIAN
Legal Status: Private
Date Became Current: 19860901
Date Ended Current: Not reported
Owner/Operator Address: 17425 UNION HILL ROAD
Owner/Operator City,State,Zip: REDMOND, CA 98052
Owner/Operator Telephone: 425-889-3715
Owner/Operator Telephone Ext: Not reported
Owner/Operator Fax: Not reported
Owner/Operator Email: Not reported

Owner/Operator Indicator: Operator
Owner/Operator Name: UNIVAR USA INC
Legal Status: Private
Date Became Current: 19860101
Date Ended Current: Not reported

UNIVAR SOLUTIONS USA INC. (Continued) **1000136187**

Owner/Operator Address: Not reported
Owner/Operator City,State,Zip: Not reported
Owner/Operator Telephone: Not reported
Owner/Operator Telephone Ext: Not reported
Owner/Operator Fax: Not reported
Owner/Operator Email: Not reported

Owner/Operator Indicator: Owner
Owner/Operator Name: CALIFORNIA HIGH SPEED RAIL AUTHORITY
Legal Status: Private
Date Became Current: 20150901
Date Ended Current: Not reported
Owner/Operator Address: 1152 G STREET
Owner/Operator City,State,Zip: FRESNO, CA 93706
Owner/Operator Telephone: 614-477-6376
Owner/Operator Telephone Ext: Not reported
Owner/Operator Fax: Not reported
Owner/Operator Email: MICHELLE.STAYROOK@UNIVARSOLUTIONS.COM

Owner/Operator Indicator: Operator
Owner/Operator Name: UNIVAR USA INC
Legal Status: Private
Date Became Current: 19860101
Date Ended Current: Not reported
Owner/Operator Address: 17411 NE UNION HILL RD
Owner/Operator City,State,Zip: REDMOND, CA 98052
Owner/Operator Telephone: 614-477-6376
Owner/Operator Telephone Ext: Not reported
Owner/Operator Fax: Not reported
Owner/Operator Email: MICHELLE.STAYROOK@UNIVAR.COM

Owner/Operator Indicator: Owner
Owner/Operator Name: VAN WATERS & ROGERS,DIVISION OF UNIVAR
Legal Status: Private
Date Became Current: Not reported
Date Ended Current: Not reported
Owner/Operator Address: 1152 "G" STREET
Owner/Operator City,State,Zip: FRESNO, CA 93709
Owner/Operator Telephone: 209-486-1221
Owner/Operator Telephone Ext: Not reported
Owner/Operator Fax: Not reported
Owner/Operator Email: Not reported

Owner/Operator Indicator: Operator
Owner/Operator Name: UNIVAR USA INC.
Legal Status: Private
Date Became Current: 19650101
Date Ended Current: Not reported
Owner/Operator Address: Not reported
Owner/Operator City,State,Zip: WA 98052
Owner/Operator Telephone: Not reported
Owner/Operator Telephone Ext: Not reported
Owner/Operator Fax: Not reported
Owner/Operator Email: Not reported

Owner/Operator Indicator: Owner
Owner/Operator Name: CALIFORNIA HIGH SPEED RAIL AUTHORITY

UNIVAR SOLUTIONS USA INC. (Continued) **1000136187**

Legal Status:	Private
Date Became Current:	20150901
Date Ended Current:	Not reported
Owner/Operator Address:	1152 G STREET
Owner/Operator City,State,Zip:	FRESNO, CA 93706
Owner/Operator Telephone:	614-477-6376
Owner/Operator Telephone Ext:	Not reported
Owner/Operator Fax:	Not reported
Owner/Operator Email:	MICHELLE.STAYROOK@UNIVAR.COM

Owner/Operator Indicator:	Owner
Owner/Operator Name: CALIFORNIA HIGH SPEED RAIL AUTHORITY	
Legal Status:	Private
Date Became Current:	20150901
Date Ended Current:	Not reported
Owner/Operator Address:	1152 G STREET
Owner/Operator City,State,Zip:	FRESNO, CA 93706
Owner/Operator Telephone:	614-981-0005
Owner/Operator Telephone Ext:	Not reported
Owner/Operator Fax:	Not reported
Owner/Operator Email:	Not reported

Owner/Operator Indicator:	Operator
Owner/Operator Name: UNIVAR USA INC	
Legal Status:	Private
Date Became Current:	19650101
Date Ended Current:	Not reported
Owner/Operator Address:	Not reported
Owner/Operator City,State,Zip:	Not reported
Owner/Operator Telephone:	Not reported
Owner/Operator Telephone Ext:	Not reported
Owner/Operator Fax:	Not reported
Owner/Operator Email:	Not reported

Owner/Operator Indicator:	Owner
Owner/Operator Name: MR. TED MARKARIAN	
Legal Status:	Private
Date Became Current:	19860101
Date Ended Current:	Not reported
Owner/Operator Address:	6100 CARILLION COURT
Owner/Operator City,State,Zip:	KIRKLAND, WA 98033
Owner/Operator Telephone:	Not reported
Owner/Operator Telephone Ext:	Not reported
Owner/Operator Fax:	Not reported
Owner/Operator Email:	Not reported

Owner/Operator Indicator:	Owner
Owner/Operator Name: MR TED MARKARIAN	
Legal Status:	Private
Date Became Current:	19860101
Date Ended Current:	Not reported
Owner/Operator Address:	17425 NE UNION HILL RD
Owner/Operator City,State,Zip:	REDMOND, WA 98052
Owner/Operator Telephone:	Not reported
Owner/Operator Telephone Ext:	Not reported
Owner/Operator Fax:	Not reported
Owner/Operator Email:	Not reported

UNIVAR SOLUTIONS USA INC. (Continued) **1000136187**

Owner/Operator Indicator:	Owner
Owner/Operator Name: MR TED MARKARIAN	
Legal Status:	Private
Date Became Current:	19860901
Date Ended Current:	Not reported
Owner/Operator Address:	17425 UNION HILL RD
Owner/Operator City,State,Zip:	REDMOND, WA 98052
Owner/Operator Telephone:	Not reported
Owner/Operator Telephone Ext:	Not reported
Owner/Operator Fax:	Not reported
Owner/Operator Email:	Not reported

Owner/Operator Indicator:	Operator
Owner/Operator Name: UNIVAR USA INC	
Legal Status:	Private
Date Became Current:	19650101
Date Ended Current:	Not reported
Owner/Operator Address:	Not reported
Owner/Operator City,State,Zip:	Not reported
Owner/Operator Telephone:	Not reported
Owner/Operator Telephone Ext:	Not reported
Owner/Operator Fax:	Not reported
Owner/Operator Email:	Not reported

Owner/Operator Indicator:	Owner
Owner/Operator Name: CALIFORNIA HIGH SPEED RAIL AUTHORITY	
Legal Status:	Private
Date Became Current:	20150901
Date Ended Current:	Not reported
Owner/Operator Address:	1152 G STREET
Owner/Operator City,State,Zip:	FRESNO, CA 93706
Owner/Operator Telephone:	614-477-6376
Owner/Operator Telephone Ext:	Not reported
Owner/Operator Fax:	Not reported
Owner/Operator Email:	MICHELLE.STAYROOK@UNIVAR.COM

Owner/Operator Indicator:	Operator
Owner/Operator Name: UNIVAR SOLUTIONS USA INC	
Legal Status:	Private
Date Became Current:	19860101
Date Ended Current:	Not reported
Owner/Operator Address:	3075 HIGHLAND PARKWAY
Owner/Operator City,State,Zip:	DOWNERS GROVE, IL 60515
Owner/Operator Telephone:	614-477-6376
Owner/Operator Telephone Ext:	Not reported
Owner/Operator Fax:	Not reported
Owner/Operator Email:	MICHELLE.STAYROOK@UNIVARSOLUTIONS.COM

Owner/Operator Indicator:	Operator
Owner/Operator Name: VAN WATERS & ROGERS,DIVISION OF UNIVAR	
Legal Status:	Private
Date Became Current:	Not reported
Date Ended Current:	Not reported
Owner/Operator Address:	1152 "G" STREET
Owner/Operator City,State,Zip:	CITY NOT REPORTED, CA 99999
Owner/Operator Telephone:	209-486-1221
Owner/Operator Telephone Ext:	Not reported

UNIVAR SOLUTIONS USA INC. (Continued) **1000136187**

Owner/Operator Fax: Not reported
Owner/Operator Email: Not reported

Owner/Operator Indicator: Operator
Owner/Operator Name: UNIVAR SOLUTIONS USA INC
Legal Status: Private
Date Became Current: 19860101
Date Ended Current: Not reported
Owner/Operator Address: 3075 HIGHLAND PARKWAY
Owner/Operator City,State,Zip: DOWNERS GROVE, IL 60515
Owner/Operator Telephone: 614-477-6376
Owner/Operator Telephone Ext: Not reported
Owner/Operator Fax: Not reported
Owner/Operator Email: MICHELLE.STAYROOK@UNIVARSOLUTIONS.COM

Owner/Operator Indicator: Operator
Owner/Operator Name: UNIVAR SOLUTIONS USA INC
Legal Status: Private
Date Became Current: 19860101
Date Ended Current: Not reported
Owner/Operator Address: 3075 HIGHLAND PARKWAY
Owner/Operator City,State,Zip: DOWNERS GROVE, IL 60515
Owner/Operator Telephone: 614-477-6376
Owner/Operator Telephone Ext: Not reported
Owner/Operator Fax: Not reported
Owner/Operator Email: MICHELLE.STAYROOK@UNIVARSOLUTIONS.COM

Owner/Operator Indicator: Operator
Owner/Operator Name: UNIVAR USA, INC
Legal Status: Private
Date Became Current: 19650101
Date Ended Current: Not reported
Owner/Operator Address: Not reported
Owner/Operator City,State,Zip: Not reported
Owner/Operator Telephone: Not reported
Owner/Operator Telephone Ext: Not reported
Owner/Operator Fax: Not reported
Owner/Operator Email: Not reported

Owner/Operator Indicator: Operator
Owner/Operator Name: UNIVAR SOLUTIONS USA INC
Legal Status: Private
Date Became Current: 19860101
Date Ended Current: Not reported
Owner/Operator Address: 3075 HIGHLAND PARKWAY
Owner/Operator City,State,Zip: DOWNERS GROVE, IL 60515
Owner/Operator Telephone: 614-477-6376
Owner/Operator Telephone Ext: Not reported
Owner/Operator Fax: Not reported
Owner/Operator Email: MICHELLE.STAYROOK@UNIVARSOLUTIONS.COM

Owner/Operator Indicator: Operator
Owner/Operator Name: UNIVAR USA INC
Legal Status: Private
Date Became Current: 19650101
Date Ended Current: Not reported
Owner/Operator Address: Not reported

UNIVAR SOLUTIONS USA INC. (Continued) **1000136187**

Owner/Operator City,State,Zip: Not reported
Owner/Operator Telephone: Not reported
Owner/Operator Telephone Ext: Not reported
Owner/Operator Fax: Not reported
Owner/Operator Email: Not reported

Owner/Operator Indicator: Owner
Owner/Operator Name: CALIFORNIA HIGH SPEED RAIL AUTHORITY
Legal Status: Private
Date Became Current: 20150901
Date Ended Current: Not reported
Owner/Operator Address: 1152 G STREET
Owner/Operator City,State,Zip: FRESNO, CA 93706
Owner/Operator Telephone: 614-477-6376
Owner/Operator Telephone Ext: Not reported
Owner/Operator Fax: Not reported
Owner/Operator Email: MICHELLE.STAYROOK@UNIVARSOLUTIONS.COM

Owner/Operator Indicator: Owner
Owner/Operator Name: TED MARKARIAN
Legal Status: Private
Date Became Current: 19860101
Date Ended Current: Not reported
Owner/Operator Address: 1473 NORTH WISHON
Owner/Operator City,State,Zip: FRESNO, CA 93728
Owner/Operator Telephone: Not reported
Owner/Operator Telephone Ext: Not reported
Owner/Operator Fax: Not reported
Owner/Operator Email: Not reported

Owner/Operator Indicator: Owner
Owner/Operator Name: CALIFORNIA HIGH SPEED RAIL AUTHORITY
Legal Status: Private
Date Became Current: 20150901
Date Ended Current: Not reported
Owner/Operator Address: 1152 G STREET
Owner/Operator City,State,Zip: FRESNO, CA 93706
Owner/Operator Telephone: 614-477-6376
Owner/Operator Telephone Ext: Not reported
Owner/Operator Fax: Not reported
Owner/Operator Email: MICHELLE.STAYROOK@UNIVARSOLUTIONS.COM

Historic Generators:
Receive Date: 20100823
Handler Name: UNIVAR USA INC.
Federal Waste Generator Description: Large Quantity Generator
State District Owner: Not reported
Large Quantity Handler of Universal Waste: No
Recognized Trader Importer: No
Recognized Trader Exporter: No
Spent Lead Acid Battery Importer: No
Spent Lead Acid Battery Exporter: No
Current Record: No
Non Storage Recycler Activity: Not reported
Electronic Manifest Broker: Not reported

Receive Date: 20160224

UNIVAR SOLUTIONS USA INC. (Continued) **1000136187**

Handler Name: UNIVAR USA INC
Federal Waste Generator Description: Large Quantity Generator
State District Owner: Not reported
Large Quantity Handler of Universal Waste: No
Recognized Trader Importer: No
Recognized Trader Exporter: No
Spent Lead Acid Battery Importer: No
Spent Lead Acid Battery Exporter: No
Current Record: No
Non Storage Recycler Activity: Not reported
Electronic Manifest Broker: Not reported

Receive Date: 20180227
Handler Name: UNIVAR USA INC.
Federal Waste Generator Description: Large Quantity Generator
State District Owner: Not reported
Large Quantity Handler of Universal Waste: No
Recognized Trader Importer: No
Recognized Trader Exporter: No
Spent Lead Acid Battery Importer: No
Spent Lead Acid Battery Exporter: No
Current Record: No
Non Storage Recycler Activity: No
Electronic Manifest Broker: No

Receive Date: 20200225
Handler Name: UNIVAR SOLUTIONS USA INC.
Federal Waste Generator Description: Large Quantity Generator
State District Owner: Not reported
Large Quantity Handler of Universal Waste: No
Recognized Trader Importer: No
Recognized Trader Exporter: No
Spent Lead Acid Battery Importer: No
Spent Lead Acid Battery Exporter: No
Current Record: No
Non Storage Recycler Activity: No
Electronic Manifest Broker: No

Receive Date: 20211110
Handler Name: UNIVAR SOLUTIONS USA INC.
Federal Waste Generator Description: Not a generator, verified
State District Owner: Not reported
Large Quantity Handler of Universal Waste: No
Recognized Trader Importer: No
Recognized Trader Exporter: No
Spent Lead Acid Battery Importer: No
Spent Lead Acid Battery Exporter: No
Current Record: Yes
Non Storage Recycler Activity: No
Electronic Manifest Broker: No

Receive Date: 19930927
Handler Name: VAN WATERS & ROGERS DIVISION OF UNIVAR
Federal Waste Generator Description: Not a generator, verified
State District Owner: Ca
Large Quantity Handler of Universal Waste: No
Recognized Trader Importer: No

UNIVAR SOLUTIONS USA INC. (Continued) **1000136187**

Recognized Trader Exporter: No
Spent Lead Acid Battery Importer: No
Spent Lead Acid Battery Exporter: No
Current Record: No
Non Storage Recycler Activity: Not reported
Electronic Manifest Broker: Not reported

Receive Date: 19801024
Handler Name: VAN WATERS & ROGERS DIVISION OF UNIVAR
Federal Waste Generator Description: Not a generator, verified
State District Owner: Ca
Large Quantity Handler of Universal Waste: No
Recognized Trader Importer: No
Recognized Trader Exporter: No
Spent Lead Acid Battery Importer: No
Spent Lead Acid Battery Exporter: No
Current Record: No
Non Storage Recycler Activity: Not reported
Electronic Manifest Broker: Not reported

Receive Date: 20080909
Handler Name: UNIVAR USA, INC
Federal Waste Generator Description: Small Quantity Generator
State District Owner: Not reported
Large Quantity Handler of Universal Waste: No
Recognized Trader Importer: No
Recognized Trader Exporter: No
Spent Lead Acid Battery Importer: No
Spent Lead Acid Battery Exporter: No
Current Record: No
Non Storage Recycler Activity: Not reported
Electronic Manifest Broker: Not reported

Receive Date: 20100126
Handler Name: UNIVAR USA INC
Federal Waste Generator Description: Large Quantity Generator
State District Owner: Not reported
Large Quantity Handler of Universal Waste: No
Recognized Trader Importer: No
Recognized Trader Exporter: No
Spent Lead Acid Battery Importer: No
Spent Lead Acid Battery Exporter: No
Current Record: No
Non Storage Recycler Activity: Not reported
Electronic Manifest Broker: Not reported

Receive Date: 20190917
Handler Name: UNIVAR SOLUTIONS USA INC.
Federal Waste Generator Description: Large Quantity Generator
State District Owner: Not reported
Large Quantity Handler of Universal Waste: No
Recognized Trader Importer: No
Recognized Trader Exporter: No
Spent Lead Acid Battery Importer: No
Spent Lead Acid Battery Exporter: No
Current Record: No
Non Storage Recycler Activity: No

UNIVAR SOLUTIONS USA INC. (Continued) **1000136187**

Electronic Manifest Broker: No

Receive Date: 20210426
Handler Name: UNIVAR SOLUTIONS USA INC.
Federal Waste Generator Description: Large Quantity Generator
State District Owner: Not reported
Large Quantity Handler of Universal Waste: No
Recognized Trader Importer: No
Recognized Trader Exporter: No
Spent Lead Acid Battery Importer: No
Spent Lead Acid Battery Exporter: No
Current Record: No
Non Storage Recycler Activity: No
Electronic Manifest Broker: No

Receive Date: 19990304
Handler Name: VAN WATERS & ROGERS INC.
Federal Waste Generator Description: Large Quantity Generator
State District Owner: Not reported
Large Quantity Handler of Universal Waste: No
Recognized Trader Importer: No
Recognized Trader Exporter: No
Spent Lead Acid Battery Importer: No
Spent Lead Acid Battery Exporter: No
Current Record: No
Non Storage Recycler Activity: Not reported
Electronic Manifest Broker: Not reported

Receive Date: 20001012
Handler Name: VAN WATERS & ROGERS INC.
Federal Waste Generator Description: Large Quantity Generator
State District Owner: Not reported
Large Quantity Handler of Universal Waste: No
Recognized Trader Importer: No
Recognized Trader Exporter: No
Spent Lead Acid Battery Importer: No
Spent Lead Acid Battery Exporter: No
Current Record: No
Non Storage Recycler Activity: Not reported
Electronic Manifest Broker: Not reported

Receive Date: 20020227
Handler Name: VOPAK USA INC
Federal Waste Generator Description: Large Quantity Generator
State District Owner: Not reported
Large Quantity Handler of Universal Waste: No
Recognized Trader Importer: No
Recognized Trader Exporter: No
Spent Lead Acid Battery Importer: No
Spent Lead Acid Battery Exporter: No
Current Record: No
Non Storage Recycler Activity: Not reported
Electronic Manifest Broker: Not reported

Receive Date: 20040205
Handler Name: UNIVAR USA INC
Federal Waste Generator Description: Large Quantity Generator

UNIVAR SOLUTIONS USA INC. (Continued) **1000136187**

State District Owner:	Not reported
Large Quantity Handler of Universal Waste:	No
Recognized Trader Importer:	No
Recognized Trader Exporter:	No
Spent Lead Acid Battery Importer:	No
Spent Lead Acid Battery Exporter:	No
Current Record:	No
Non Storage Recycler Activity:	Not reported
Electronic Manifest Broker:	Not reported

Receive Date:	20060108
Handler Name: UNIVAR USA, INC	
Federal Waste Generator Description:	Large Quantity Generator
State District Owner:	Not reported
Large Quantity Handler of Universal Waste:	No
Recognized Trader Importer:	No
Recognized Trader Exporter:	No
Spent Lead Acid Battery Importer:	No
Spent Lead Acid Battery Exporter:	No
Current Record:	No
Non Storage Recycler Activity:	Not reported
Electronic Manifest Broker:	Not reported

List of NAICS Codes and Descriptions:

NAICS Code:	42269
NAICS Description:	OTHER CHEMICAL AND ALLIED PRODUCTS WHOLESALERS

NAICS Code:	42469
NAICS Description:	OTHER CHEMICAL AND ALLIED PRODUCTS MERCHANT WHOLESALERS

NAICS Code:	424690
NAICS Description:	OTHER CHEMICAL AND ALLIED PRODUCTS MERCHANT WHOLESALERS

Has the Facility Received Notices of Violations:

Found Violation:	No
Agency Which Determined Violation:	Not reported
Violation Short Description:	Not reported
Date Violation was Determined:	Not reported
Actual Return to Compliance Date:	Not reported
Return to Compliance Qualifier:	Not reported
Violation Responsible Agency:	Not reported
Scheduled Compliance Date:	Not reported
Enforcement Identifier:	Not reported
Date of Enforcement Action:	Not reported
Enforcement Responsible Agency:	Not reported
Enforcement Docket Number:	Not reported
Enforcement Attorney:	Not reported
Corrective Action Component:	Not reported
Appeal Initiated Date:	Not reported
Appeal Resolution Date:	Not reported
Disposition Status Date:	Not reported
Disposition Status:	Not reported
Disposition Status Description:	Not reported
Consent/Final Order Sequence Number:	Not reported
Consent/Final Order Respondent Name:	Not reported
Consent/Final Order Lead Agency:	Not reported

UNIVAR SOLUTIONS USA INC. (Continued) **1000136187**

Enforcement Type: Not reported
Enforcement Responsible Person: Not reported
Enforcement Responsible Sub-Organization: Not reported
SEP Sequence Number: Not reported
SEP Expenditure Amount: Not reported
SEP Scheduled Completion Date: Not reported
SEP Actual Date: Not reported
SEP Defaulted Date: Not reported
SEP Type: Not reported
SEP Type Description: Not reported
Proposed Amount: Not reported
Final Monetary Amount: Not reported
Paid Amount: Not reported
Final Count: Not reported
Final Amount: Not reported

Found Violation: No
Agency Which Determined Violation: Not reported
Violation Short Description: Not reported
Date Violation was Determined: Not reported
Actual Return to Compliance Date: Not reported
Return to Compliance Qualifier: Not reported
Violation Responsible Agency: Not reported
Scheduled Compliance Date: Not reported
Enforcement Identifier: Not reported
Date of Enforcement Action: Not reported
Enforcement Responsible Agency: Not reported
Enforcement Docket Number: Not reported
Enforcement Attorney: Not reported
Corrective Action Component: Not reported
Appeal Initiated Date: Not reported
Appeal Resolution Date: Not reported
Disposition Status Date: Not reported
Disposition Status: Not reported
Disposition Status Description: Not reported
Consent/Final Order Sequence Number:Not reported
Consent/Final Order Respondent Name: Not reported
Consent/Final Order Lead Agency: Not reported
Enforcement Type: Not reported
Enforcement Responsible Person: Not reported
Enforcement Responsible Sub-Organization: Not reported
SEP Sequence Number: Not reported
SEP Expenditure Amount: Not reported
SEP Scheduled Completion Date: Not reported
SEP Actual Date: Not reported
SEP Defaulted Date: Not reported
SEP Type: Not reported
SEP Type Description: Not reported
Proposed Amount: Not reported
Final Monetary Amount: Not reported
Paid Amount: Not reported
Final Count: Not reported
Final Amount: Not reported

Found Violation: No
Agency Which Determined Violation: Not reported
Violation Short Description: Not reported

UNIVAR SOLUTIONS USA INC. (Continued) **1000136187**

Date Violation was Determined:	Not reported
Actual Return to Compliance Date:	Not reported
Return to Compliance Qualifier:	Not reported
Violation Responsible Agency:	Not reported
Scheduled Compliance Date:	Not reported
Enforcement Identifier:	Not reported
Date of Enforcement Action:	Not reported
Enforcement Responsible Agency:	Not reported
Enforcement Docket Number:	Not reported
Enforcement Attorney:	Not reported
Corrective Action Component:	Not reported
Appeal Initiated Date:	Not reported
Appeal Resolution Date:	Not reported
Disposition Status Date:	Not reported
Disposition Status:	Not reported
Disposition Status Description:	Not reported
Consent/Final Order Sequence Number:	Not reported
Consent/Final Order Respondent Name:	Not reported
Consent/Final Order Lead Agency:	Not reported
Enforcement Type:	Not reported
Enforcement Responsible Person:	Not reported
Enforcement Responsible Sub-Organization:	Not reported
SEP Sequence Number:	Not reported
SEP Expenditure Amount:	Not reported
SEP Scheduled Completion Date:	Not reported
SEP Actual Date:	Not reported
SEP Defaulted Date:	Not reported
SEP Type:	Not reported
SEP Type Description:	Not reported
Proposed Amount:	Not reported
Final Monetary Amount:	Not reported
Paid Amount:	Not reported
Final Count:	Not reported
Final Amount:	Not reported

Found Violation:	Yes
Agency Which Determined Violation:	State
Violation Short Description:	Generators - General
Date Violation was Determined:	19860630
Actual Return to Compliance Date:	19860905
Return to Compliance Qualifier:	Observed
Violation Responsible Agency:	State
Scheduled Compliance Date:	19860822
Enforcement Identifier:	001
Date of Enforcement Action:	19860722
Enforcement Responsible Agency:	State
Enforcement Docket Number:	Not reported
Enforcement Attorney:	R9
Corrective Action Component:	No
Appeal Initiated Date:	Not reported
Appeal Resolution Date:	Not reported
Disposition Status Date:	Not reported
Disposition Status:	Not reported
Disposition Status Description:	Not reported
Consent/Final Order Sequence Number:	Not reported
Consent/Final Order Respondent Name:	Not reported
Consent/Final Order Lead Agency:	Not reported

UNIVAR SOLUTIONS USA INC. (Continued) **1000136187**

Enforcement Type: WRITTEN INFORMAL
Enforcement Responsible Person: R9
Enforcement Responsible Sub-Organization: Not reported
SEP Sequence Number: Not reported
SEP Expenditure Amount: Not reported
SEP Scheduled Completion Date: Not reported
SEP Actual Date: Not reported
SEP Defaulted Date: Not reported
SEP Type: Not reported
SEP Type Description: Not reported
Proposed Amount: Not reported
Final Monetary Amount: Not reported
Paid Amount: Not reported
Final Count: Not reported
Final Amount: Not reported

Found Violation: No
Agency Which Determined Violation: Not reported
Violation Short Description: Not reported
Date Violation was Determined: Not reported
Actual Return to Compliance Date: Not reported
Return to Compliance Qualifier: Not reported
Violation Responsible Agency: Not reported
Scheduled Compliance Date: Not reported
Enforcement Identifier: Not reported
Date of Enforcement Action: Not reported
Enforcement Responsible Agency: Not reported
Enforcement Docket Number: Not reported
Enforcement Attorney: Not reported
Corrective Action Component: Not reported
Appeal Initiated Date: Not reported
Appeal Resolution Date: Not reported
Disposition Status Date: Not reported
Disposition Status: Not reported
Disposition Status Description: Not reported
Consent/Final Order Sequence Number: Not reported
Consent/Final Order Respondent Name: Not reported
Consent/Final Order Lead Agency: Not reported
Enforcement Type: Not reported
Enforcement Responsible Person: Not reported
Enforcement Responsible Sub-Organization: Not reported
SEP Sequence Number: Not reported
SEP Expenditure Amount: Not reported
SEP Scheduled Completion Date: Not reported
SEP Actual Date: Not reported
SEP Defaulted Date: Not reported
SEP Type: Not reported
SEP Type Description: Not reported
Proposed Amount: Not reported
Final Monetary Amount: Not reported
Paid Amount: Not reported
Final Count: Not reported
Final Amount: Not reported

Found Violation: No
Agency Which Determined Violation: Not reported
Violation Short Description: Not reported

UNIVAR SOLUTIONS USA INC. (Continued) **1000136187**

Date Violation was Determined: Not reported
Actual Return to Compliance Date: Not reported
Return to Compliance Qualifier: Not reported
Violation Responsible Agency: Not reported
Scheduled Compliance Date: Not reported
Enforcement Identifier: Not reported
Date of Enforcement Action: Not reported
Enforcement Responsible Agency: Not reported
Enforcement Docket Number: Not reported
Enforcement Attorney: Not reported
Corrective Action Component: Not reported
Appeal Initiated Date: Not reported
Appeal Resolution Date: Not reported
Disposition Status Date: Not reported
Disposition Status: Not reported
Disposition Status Description: Not reported
Consent/Final Order Sequence Number:Not reported
Consent/Final Order Respondent Name: Not reported
Consent/Final Order Lead Agency: Not reported
Enforcement Type: Not reported
Enforcement Responsible Person: Not reported
Enforcement Responsible Sub-Organization: Not reported
SEP Sequence Number: Not reported
SEP Expenditure Amount: Not reported
SEP Scheduled Completion Date: Not reported
SEP Actual Date: Not reported
SEP Defaulted Date: Not reported
SEP Type: Not reported
SEP Type Description: Not reported
Proposed Amount: Not reported
Final Monetary Amount: Not reported
Paid Amount: Not reported
Final Count: Not reported
Final Amount: Not reported

Found Violation: Yes
Agency Which Determined Violation: State
Violation Short Description: Generators - General
Date Violation was Determined: 19851211
Actual Return to Compliance Date: 19880325
Return to Compliance Qualifier: Observed
Violation Responsible Agency: State
Scheduled Compliance Date: 19860111
Enforcement Identifier: 001
Date of Enforcement Action: 19851211
Enforcement Responsible Agency: State
Enforcement Docket Number: Not reported
Enforcement Attorney: R9
Corrective Action Component: No
Appeal Initiated Date: Not reported
Appeal Resolution Date: Not reported
Disposition Status Date: Not reported
Disposition Status: Not reported
Disposition Status Description: Not reported
Consent/Final Order Sequence Number:Not reported
Consent/Final Order Respondent Name: Not reported
Consent/Final Order Lead Agency: Not reported

UNIVAR SOLUTIONS USA INC. (Continued) **1000136187**

Enforcement Type: WRITTEN INFORMAL
Enforcement Responsible Person: R9
Enforcement Responsible Sub-Organization: Not reported
SEP Sequence Number: Not reported
SEP Expenditure Amount: Not reported
SEP Scheduled Completion Date: Not reported
SEP Actual Date: Not reported
SEP Defaulted Date: Not reported
SEP Type: Not reported
SEP Type Description: Not reported
Proposed Amount: Not reported
Final Monetary Amount: Not reported
Paid Amount: Not reported
Final Count: Not reported
Final Amount: Not reported

Found Violation: Yes
Agency Which Determined Violation: State
Violation Short Description: Generators - General
Date Violation was Determined: 19841001
Actual Return to Compliance Date: 19880425
Return to Compliance Qualifier: Observed
Violation Responsible Agency: State
Scheduled Compliance Date: Not reported
Enforcement Identifier: 001
Date of Enforcement Action: 19841001
Enforcement Responsible Agency: State
Enforcement Docket Number: Not reported
Enforcement Attorney: R9
Corrective Action Component: No
Appeal Initiated Date: Not reported
Appeal Resolution Date: Not reported
Disposition Status Date: Not reported
Disposition Status: Not reported
Disposition Status Description: Not reported
Consent/Final Order Sequence Number: Not reported
Consent/Final Order Respondent Name: Not reported
Consent/Final Order Lead Agency: Not reported
Enforcement Type: WRITTEN INFORMAL
Enforcement Responsible Person: R9
Enforcement Responsible Sub-Organization: Not reported
SEP Sequence Number: Not reported
SEP Expenditure Amount: Not reported
SEP Scheduled Completion Date: Not reported
SEP Actual Date: Not reported
SEP Defaulted Date: Not reported
SEP Type: Not reported
SEP Type Description: Not reported
Proposed Amount: Not reported
Final Monetary Amount: Not reported
Paid Amount: Not reported
Final Count: Not reported
Final Amount: Not reported

Found Violation: No
Agency Which Determined Violation: Not reported
Violation Short Description: Not reported

UNIVAR SOLUTIONS USA INC. (Continued) **1000136187**

Date Violation was Determined:	Not reported
Actual Return to Compliance Date:	Not reported
Return to Compliance Qualifier:	Not reported
Violation Responsible Agency:	Not reported
Scheduled Compliance Date:	Not reported
Enforcement Identifier:	Not reported
Date of Enforcement Action:	Not reported
Enforcement Responsible Agency:	Not reported
Enforcement Docket Number:	Not reported
Enforcement Attorney:	Not reported
Corrective Action Component:	Not reported
Appeal Initiated Date:	Not reported
Appeal Resolution Date:	Not reported
Disposition Status Date:	Not reported
Disposition Status:	Not reported
Disposition Status Description:	Not reported
Consent/Final Order Sequence Number:	Not reported
Consent/Final Order Respondent Name:	Not reported
Consent/Final Order Lead Agency:	Not reported
Enforcement Type:	Not reported
Enforcement Responsible Person:	Not reported
Enforcement Responsible Sub-Organization:	Not reported
SEP Sequence Number:	Not reported
SEP Expenditure Amount:	Not reported
SEP Scheduled Completion Date:	Not reported
SEP Actual Date:	Not reported
SEP Defaulted Date:	Not reported
SEP Type:	Not reported
SEP Type Description:	Not reported
Proposed Amount:	Not reported
Final Monetary Amount:	Not reported
Paid Amount:	Not reported
Final Count:	Not reported
Final Amount:	Not reported

Found Violation:	Yes
Agency Which Determined Violation:	State
Violation Short Description:	Generators - General
Date Violation was Determined:	19860714
Actual Return to Compliance Date:	19860905
Return to Compliance Qualifier:	Observed
Violation Responsible Agency:	State
Scheduled Compliance Date:	19860822
Enforcement Identifier:	001
Date of Enforcement Action:	19860722
Enforcement Responsible Agency:	State
Enforcement Docket Number:	Not reported
Enforcement Attorney:	R9
Corrective Action Component:	No
Appeal Initiated Date:	Not reported
Appeal Resolution Date:	Not reported
Disposition Status Date:	Not reported
Disposition Status:	Not reported
Disposition Status Description:	Not reported
Consent/Final Order Sequence Number:	Not reported
Consent/Final Order Respondent Name:	Not reported
Consent/Final Order Lead Agency:	Not reported

UNIVAR SOLUTIONS USA INC. (Continued) **1000136187**

Enforcement Type: WRITTEN INFORMAL
Enforcement Responsible Person: R9
Enforcement Responsible Sub-Organization: Not reported
SEP Sequence Number: Not reported
SEP Expenditure Amount: Not reported
SEP Scheduled Completion Date: Not reported
SEP Actual Date: Not reported
SEP Defaulted Date: Not reported
SEP Type: Not reported
SEP Type Description: Not reported
Proposed Amount: Not reported
Final Monetary Amount: Not reported
Paid Amount: Not reported
Final Count: Not reported
Final Amount: Not reported

Found Violation: Yes
Agency Which Determined Violation: State
Violation Short Description: Generators - General
Date Violation was Determined: 19880111
Actual Return to Compliance Date: 19880325
Return to Compliance Qualifier: Observed
Violation Responsible Agency: State
Scheduled Compliance Date: Not reported
Enforcement Identifier: 001
Date of Enforcement Action: 19880219
Enforcement Responsible Agency: State
Enforcement Docket Number: Not reported
Enforcement Attorney: R9
Corrective Action Component: No
Appeal Initiated Date: Not reported
Appeal Resolution Date: Not reported
Disposition Status Date: Not reported
Disposition Status: Not reported
Disposition Status Description: Not reported
Consent/Final Order Sequence Number: Not reported
Consent/Final Order Respondent Name: Not reported
Consent/Final Order Lead Agency: Not reported
Enforcement Type: WRITTEN INFORMAL
Enforcement Responsible Person: R9
Enforcement Responsible Sub-Organization: Not reported
SEP Sequence Number: Not reported
SEP Expenditure Amount: Not reported
SEP Scheduled Completion Date: Not reported
SEP Actual Date: Not reported
SEP Defaulted Date: Not reported
SEP Type: Not reported
SEP Type Description: Not reported
Proposed Amount: Not reported
Final Monetary Amount: Not reported
Paid Amount: Not reported
Final Count: Not reported
Final Amount: Not reported

Found Violation: Yes
Agency Which Determined Violation: State
Violation Short Description: Transporters - General

UNIVAR SOLUTIONS USA INC. (Continued) **1000136187**

Date Violation was Determined:	19880111
Actual Return to Compliance Date:	19880325
Return to Compliance Qualifier:	Observed
Violation Responsible Agency:	State
Scheduled Compliance Date:	Not reported
Enforcement Identifier:	001
Date of Enforcement Action:	19880219
Enforcement Responsible Agency:	State
Enforcement Docket Number:	Not reported
Enforcement Attorney:	R9
Corrective Action Component:	No
Appeal Initiated Date:	Not reported
Appeal Resolution Date:	Not reported
Disposition Status Date:	Not reported
Disposition Status:	Not reported
Disposition Status Description:	Not reported
Consent/Final Order Sequence Number:	Not reported
Consent/Final Order Respondent Name:	Not reported
Consent/Final Order Lead Agency:	Not reported
Enforcement Type:	WRITTEN INFORMAL
Enforcement Responsible Person:	R9
Enforcement Responsible Sub-Organization:	Not reported
SEP Sequence Number:	Not reported
SEP Expenditure Amount:	Not reported
SEP Scheduled Completion Date:	Not reported
SEP Actual Date:	Not reported
SEP Defaulted Date:	Not reported
SEP Type:	Not reported
SEP Type Description:	Not reported
Proposed Amount:	Not reported
Final Monetary Amount:	Not reported
Paid Amount:	Not reported
Final Count:	Not reported
Final Amount:	Not reported

Found Violation:	No
Agency Which Determined Violation:	Not reported
Violation Short Description:	Not reported
Date Violation was Determined:	Not reported
Actual Return to Compliance Date:	Not reported
Return to Compliance Qualifier:	Not reported
Violation Responsible Agency:	Not reported
Scheduled Compliance Date:	Not reported
Enforcement Identifier:	Not reported
Date of Enforcement Action:	Not reported
Enforcement Responsible Agency:	Not reported
Enforcement Docket Number:	Not reported
Enforcement Attorney:	Not reported
Corrective Action Component:	Not reported
Appeal Initiated Date:	Not reported
Appeal Resolution Date:	Not reported
Disposition Status Date:	Not reported
Disposition Status:	Not reported
Disposition Status Description:	Not reported
Consent/Final Order Sequence Number:	Not reported
Consent/Final Order Respondent Name:	Not reported
Consent/Final Order Lead Agency:	Not reported

UNIVAR SOLUTIONS USA INC. (Continued) **1000136187**

Enforcement Type: Not reported
Enforcement Responsible Person: Not reported
Enforcement Responsible Sub-Organization: Not reported
SEP Sequence Number: Not reported
SEP Expenditure Amount: Not reported
SEP Scheduled Completion Date: Not reported
SEP Actual Date: Not reported
SEP Defaulted Date: Not reported
SEP Type: Not reported
SEP Type Description: Not reported
Proposed Amount: Not reported
Final Monetary Amount: Not reported
Paid Amount: Not reported
Final Count: Not reported
Final Amount: Not reported

Evaluation Action Summary:
Evaluation Date: 19920828
Evaluation Responsible Agency: State
Found Violation: No
Evaluation Type Description: FINANCIAL RECORD REVIEW
Evaluation Responsible Person Identifier: R9EPA
Evaluation Responsible Sub-Organization: Not reported
Actual Return to Compliance Date: Not reported
Scheduled Compliance Date: Not reported
Date of Request: Not reported
Date Response Received: Not reported
Request Agency: Not reported
Former Citation: Not reported

Evaluation Date: 19850528
Evaluation Responsible Agency: State
Found Violation: No
Evaluation Type Description: COMPLIANCE EVALUATION INSPECTION ON-SITE
Evaluation Responsible Person Identifier: R9
Evaluation Responsible Sub-Organization: Not reported
Actual Return to Compliance Date: Not reported
Scheduled Compliance Date: Not reported
Date of Request: Not reported
Date Response Received: Not reported
Request Agency: Not reported
Former Citation: Not reported

Evaluation Date: 19860819
Evaluation Responsible Agency: State
Found Violation: No
Evaluation Type Description: COMPLIANCE EVALUATION INSPECTION ON-SITE
Evaluation Responsible Person Identifier: R9
Evaluation Responsible Sub-Organization: Not reported
Actual Return to Compliance Date: Not reported
Scheduled Compliance Date: Not reported
Date of Request: Not reported
Date Response Received: Not reported
Request Agency: Not reported
Former Citation: Not reported

Evaluation Date: 19860630

UNIVAR SOLUTIONS USA INC. (Continued) **1000136187**

Evaluation Responsible Agency:	State
Found Violation:	Yes
Evaluation Type Description:	FINANCIAL RECORD REVIEW
Evaluation Responsible Person Identifier:	R9
Evaluation Responsible Sub-Organization:	Not reported
Actual Return to Compliance Date:	19860905
Scheduled Compliance Date:	19860822
Date of Request:	Not reported
Date Response Received:	Not reported
Request Agency:	Not reported
Former Citation:	Not reported

Evaluation Date:	19850109
Evaluation Responsible Agency:	State
Found Violation:	No
Evaluation Type Description:	FINANCIAL RECORD REVIEW
Evaluation Responsible Person Identifier:	R9
Evaluation Responsible Sub-Organization:	Not reported
Actual Return to Compliance Date:	Not reported
Scheduled Compliance Date:	Not reported
Date of Request:	Not reported
Date Response Received:	Not reported
Request Agency:	Not reported
Former Citation:	Not reported

Evaluation Date:	19860905
Evaluation Responsible Agency:	State
Found Violation:	No
Evaluation Type Description:	FINANCIAL RECORD REVIEW
Evaluation Responsible Person Identifier:	R9
Evaluation Responsible Sub-Organization:	Not reported
Actual Return to Compliance Date:	Not reported
Scheduled Compliance Date:	Not reported
Date of Request:	Not reported
Date Response Received:	Not reported
Request Agency:	Not reported
Former Citation:	Not reported

Evaluation Date:	19851211
Evaluation Responsible Agency:	State
Found Violation:	Yes
Evaluation Type Description:	COMPLIANCE EVALUATION INSPECTION ON-SITE
Evaluation Responsible Person Identifier:	R9
Evaluation Responsible Sub-Organization:	Not reported
Actual Return to Compliance Date:	19880325
Scheduled Compliance Date:	19860111
Date of Request:	Not reported
Date Response Received:	Not reported
Request Agency:	Not reported
Former Citation:	Not reported

Evaluation Date:	19841001
Evaluation Responsible Agency:	State
Found Violation:	Yes
Evaluation Type Description:	COMPLIANCE EVALUATION INSPECTION ON-SITE
Evaluation Responsible Person Identifier:	R9
Evaluation Responsible Sub-Organization:	Not reported

UNIVAR SOLUTIONS USA INC. (Continued) **1000136187**

Actual Return to Compliance Date:	19880425
Scheduled Compliance Date:	Not reported
Date of Request:	Not reported
Date Response Received:	Not reported
Request Agency:	Not reported
Former Citation:	Not reported

Evaluation Date:	19880201
Evaluation Responsible Agency:	State
Found Violation:	No
Evaluation Type Description:	FINANCIAL RECORD REVIEW
Evaluation Responsible Person Identifier:	R9
Evaluation Responsible Sub-Organization:	Not reported
Actual Return to Compliance Date:	Not reported
Scheduled Compliance Date:	Not reported
Date of Request:	Not reported
Date Response Received:	Not reported
Request Agency:	Not reported
Former Citation:	Not reported

Evaluation Date:	19860714
Evaluation Responsible Agency:	State
Found Violation:	Yes
Evaluation Type Description:	FINANCIAL RECORD REVIEW
Evaluation Responsible Person Identifier:	R9
Evaluation Responsible Sub-Organization:	Not reported
Actual Return to Compliance Date:	19860905
Scheduled Compliance Date:	19860822
Date of Request:	Not reported
Date Response Received:	Not reported
Request Agency:	Not reported
Former Citation:	Not reported

Evaluation Date:	19880111
Evaluation Responsible Agency:	State
Found Violation:	Yes
Evaluation Type Description:	COMPLIANCE EVALUATION INSPECTION ON-SITE
Evaluation Responsible Person Identifier:	R9
Evaluation Responsible Sub-Organization:	Not reported
Actual Return to Compliance Date:	19880325
Scheduled Compliance Date:	Not reported
Date of Request:	Not reported
Date Response Received:	Not reported
Request Agency:	Not reported
Former Citation:	Not reported

Evaluation Date:	19880111
Evaluation Responsible Agency:	State
Found Violation:	Yes
Evaluation Type Description:	COMPLIANCE EVALUATION INSPECTION ON-SITE
Evaluation Responsible Person Identifier:	R9
Evaluation Responsible Sub-Organization:	Not reported
Actual Return to Compliance Date:	19880325
Scheduled Compliance Date:	Not reported
Date of Request:	Not reported
Date Response Received:	Not reported
Request Agency:	Not reported

UNIVAR SOLUTIONS USA INC. (Continued) **1000136187**

Former Citation:	Not reported
Evaluation Date:	19890206
Evaluation Responsible Agency:	State
Found Violation:	No
Evaluation Type Description:	FINANCIAL RECORD REVIEW
Evaluation Responsible Person Identifier:	R9
Evaluation Responsible Sub-Organization:	Not reported
Actual Return to Compliance Date:	Not reported
Scheduled Compliance Date:	Not reported
Date of Request:	Not reported
Date Response Received:	Not reported
Request Agency:	Not reported
Former Citation:	Not reported

FINDS:
Registry ID: 110002334796

Click Here for FRS Facility Detail Report:

Environmental Interest/Information System:
California Hazardous Waste Tracking System - Datamart (HWTS-DATAMART) provides California with information on hazardous waste shipments for generators, transporters, and treatment, storage, and disposal facilities.
RCRAInfo is a national information system that supports the Resource Conservation and Recovery Act (RCRA) program through the tracking of events and activities related to facilities that generate, transport, and treat, store, or dispose of hazardous waste. RCRAInfo allows RCRA program staff to track the notification, permit, compliance, and corrective action activities required under RCRA.
STATE MASTER
HAZARDOUS WASTE BIENNIAL REPORTER

Click this hyperlink while viewing on your computer to access additional FINDS: detail in the EDR Site Report.

L91 **GOODGUYS TIRE WHOLESALE DIST** **CUPA Listings** **S121140724**
North **1152 G ST** **N/A**
1/8-1/4 **FRESNO, CA 93706**
0.187 mi.
988 ft. **Site 11 of 15 in cluster L**

Relative:
Higher

Actual:
288 ft.

CUPA FRESNO:

Name:	GOODGUYS TIRE WHOLESALE DIST
Address:	1152 G ST
City,State,Zip:	FRESNO, CA 93706
Region:	FRESNO
Cross Street:	FRESNO

GOODGUYS TIRE WHOLESALE DIST (Continued) **S121140724**

Facility ID: FA0272813
APM Number: 46703017
Program Element: HAZ MAT DISCLOSURE-BELOW REPORTING QUANTITY

L92 **VAN WATERS AND ROGERS DIV OF U** **HIST UST** **S118416642**
North **1152 G STREET** **N/A**
1/8-1/4 **FRESNO, CA 93709**
0.187 mi.
988 ft. **Site 12 of 15 in cluster L**

Relative:
Higher
Actual:
288 ft.

HIST UST:
Name: VAN WATERS AND ROGERS DIV OF U
Address: 1152 G STREET
City,State,Zip: FRESNO, CA 93709
File Number: 000256d5
URL: https://documents.geotracker.waterboards.ca.gov/ustpdfs/pdf/000256d5.pdf
Region: Not reported
Facility ID: Not reported
Facility Type: Not reported
Other Type: Not reported
Contact Name: Not reported
Telephone: Not reported
Owner Name: Not reported
Owner Address: Not reported
Owner City,St,Zip: Not reported
Total Tanks: Not reported

Tank Num: Not reported
Container Num: Not reported
Year Installed: Not reported
Tank Capacity: Not reported
Tank Used for: Not reported
Type of Fuel: Not reported
Container Construction Thickness: Not reported
Leak Detection: Not reported

Click here for Geo Tracker PDF:

L93 **VAN WATERS & ROGERS** **CUPA Listings** **S121140229**
North **1152 G ST** **N/A**
1/8-1/4 **FRESNO, CA 93709**
0.187 mi.
988 ft. **Site 13 of 15 in cluster L**

Relative:
Higher
Actual:
288 ft.

CUPA FRESNO:
Name: VAN WATERS & ROGERS
Address: 1152 G ST
City,State,Zip: FRESNO, CA 93709
Region: FRESNO
Cross Street: FRESNO
Facility ID: FA0169672
APM Number: 46703017
Program Element: UST REMOVAL/CLOSURE W/1 TANK

Name: VAN WATERS & ROGERS
Address: 1152 G ST

VAN WATERS & ROGERS (Continued) **S121140229**

City,State,Zip:	FRESNO, CA 93709
Region:	FRESNO
Cross Street:	FRESNO
Facility ID:	FA0169672
APM Number:	46703017
Program Element:	CONTAMINATED SITE - MISC/RWQCB LEAD

L94 **UNIVAR USA INC.** **ENVIROSTOR** **S103624220**
North **1152 G ST** **N/A**
1/8-1/4 **FRESNO, CA 93706**
0.187 mi.
988 ft. **Site 14 of 15 in cluster L**

Relative:
Higher

Actual:
288 ft.

ENVIROSTOR:

Name:	UNIVAR USA INC.
Address:	1152 G ST
City,State,Zip:	FRESNO, CA 937060000
Facility ID:	80001397
Status:	No Action Required
Status Date:	10/04/2018
Site Code:	Not reported
Site Type:	Corrective Action
Site Type Detailed:	Corrective Action
Acres:	0
NPL:	NO
Regulatory Agencies:	NONE SPECIFIED
Lead Agency:	NONE SPECIFIED
Program Manager:	Not reported
Supervisor:	Referred - Not Assigned
Division Branch:	Cleanup San Joaquin
Assembly:	31
Senate:	14
Special Program:	Not reported
Restricted Use:	NO
Site Mgmt Req:	NONE SPECIFIED
Funding:	Not reported
Latitude:	36.73297
Longitude:	-119.7953
APN:	NONE SPECIFIED
Past Use:	NONE SPECIFIED
Potential COC:	NONE SPECIFIED
Confirmed COC:	NONE SPECIFIED
Potential Description:	NONE SPECIFIED
Alias Name:	CAD047384185
Alias Type:	EPA Identification Number
Alias Name:	110002334796
Alias Type:	EPA (FRS #)
Alias Name:	80001397
Alias Type:	Envirostor ID Number

Completed Info:

Completed Area Name:	Not reported
Completed Sub Area Name:	Not reported
Completed Document Type:	Not reported
Completed Date:	Not reported
Comments:	Not reported
Future Area Name:	Not reported

UNIVAR USA INC. (Continued) **S103624220**

Future Sub Area Name:	Not reported
Future Document Type:	Not reported
Future Due Date:	Not reported
Schedule Area Name:	Not reported
Schedule Sub Area Name:	Not reported
Schedule Document Type:	Not reported
Schedule Due Date:	Not reported
Schedule Revised Date:	Not reported

L95 **UNIVAR** **CPS-SLIC** **S118504541**
North **1152 G ST** **CERS** **N/A**
1/8-1/4 **FRESNO, CA 93706**
0.187 mi.
988 ft. **Site 15 of 15 in cluster L**

Relative:
Higher

Actual:
288 ft.

CPS-SLIC:

Name:	UNIVAR
Address:	1152 G ST
City,State,Zip:	FRESNO, CA 93706-3319
Region:	STATE
Facility Status:	**Open - Verification Monitoring**
Status Date:	03/16/2022
Global Id:	SL185704255
Lead Agency:	CENTRAL VALLEY RWQCB (REGION 5F)
Lead Agency Case Number:	Not reported
Latitude:	36.7333469633659
Longitude:	-119.79522228241
Case Type:	Cleanup Program Site
Case Worker:	PBD
Local Agency:	Not reported
RB Case Number:	SL185704255
File Location:	Regional Board
Potential Media Affected:	Aquifer used for drinking water supply
Potential Contaminants of Concern:	Tetrachloroethylene (PCE)
EPA Region:	9
Coordinate Source:	Google Map Move
Cuf Case:	NO
Quantity Released Gallons:	Not reported
Begin Date:	12/20/1985
Leak Reported Date:	04/01/1994
How Discovered:	Property Sale/Transaction
How Discovered Description:	Not reported
Discharge Source:	Tank
Discharge Cause:	Other, Spill
Stop Method:	Close and Remove Tank, Remove Contents
Stop Description:	Removed Tank
No Further Action Date:	Not reported
CA Water Watershed Name:	South Valley Floor - Fresno (551.30)
Dwr Groundwater Subbasin Name:	San Joaquin Valley - Kings (5-022.08)
Disadvantaged Community:	Severely Disadvantaged Community
CA Enviroscreen 3 Score:	96-100% (highest scores)
CA Enviroscreen 4 Score:	95-100% (highest scores)
Military DOD Site:	No
Facility Project Subtype:	Not reported
RWQCB Region:	CENTRAL VALLEY RWQCB (REGION 5F)
Site History:	The Site is located at 1152 G Street in Fresno. The Site was historically used, from 1965 to 1986, to store bulk tetracholoroethene (PCE) in an aboveground storage tank at the

UNIVAR (Continued) **S118504541**

northern section of the property. Soil and soil vapor surveys in 1996 indicated the presence of PCE. Several monitoring wells were installed in 1996 and showed PCE in the underlying groundwater. In 1998 a vapor extraction system was installed and ran until 2004. The extracted soil vapor is treated using two 2500-pound activated carbon vessels to remove the VOCs. Through subsequent testing a series of groundwater monitoring wells have been installed and continue to be monitored quarterly. Four new offsite SVE wells were installed during late 2008 and the SVE system. An SVE system is currenlty extracting soil vapors from five vapor extraction wells located near the highest concentrations of PCE in groundwater and soil. This is located just downgradient of the site. Investigation to assess the lateral and vertical extent of impacts to groundwater is ongoing. Univar installed a remediation system to inject potassium permanganate into groundwater beneath the source area. Two injection events have been conducted. No further injection events are anticipated.

Click here to access the California GeoTracker records for this facility:

CERS:

Name:	UNIVAR
Address:	1152 G ST
City,State,Zip:	FRESNO, CA 93706-3319
Site ID:	198877
CERS ID:	SL185704255
CERS Description:	Cleanup Program Site

Affiliation:

Affiliation Type Desc:	Regional Board Caseworker
Entity Name:	PAUL DOTSON - CENTRAL VALLEY RWQCB (REGION 5F)
Entity Title:	Not reported
Affiliation Address:	1685 E Street
Affiliation City:	FRESNO
Affiliation State:	CA
Affiliation Country:	Not reported
Affiliation Zip:	Not reported
Affiliation Phone:	5594455525,

M96 **LOUIE GENNUSO SERVICE STATION** **CA FID UST** **S101581925**
WNW **1350 FRESNO ST** **N/A**
1/8-1/4 **FRESNO, CA 93706**
0.192 mi.
1015 ft. **Site 7 of 17 in cluster M**

Relative:
Lower

Actual:
280 ft.

CA FID UST:

Facility ID:	10005550
Regulated By:	UTNKA
Regulated ID:	00015985
Cortese Code:	Not reported
SIC Code:	Not reported
Facility Phone:	2092372379
Mail To:	Not reported
Mailing Address:	1350 FRESNO ST
Mailing Address 2:	Not reported
Mailing City,St,Zip:	FRESNO 93706
Contact:	Not reported
Contact Phone:	Not reported

LOUIE GENNUSO SERVICE STATION (Continued) **S101581925**

DUNs Number:	Not reported
NPDES Number:	Not reported
EPA ID:	Not reported
Comments:	Not reported
Status:	Active

M97 WNW 1/8-1/4 0.192 mi. 1015 ft. **GENNUSOS SERVICE** **HIST UST** **U001591641**
1350 FRESNO ST **N/A**
FRESNO, CA 93706

Site 8 of 17 in cluster M

Relative: Lower

Actual: 280 ft.

HIST UST:

Name:	GENNUSOS SERVICE
Address:	1350 FRESNO ST
City,State,Zip:	FRESNO, CA 93706
File Number:	00024b0e
URL:	https://documents.geotracker.waterboards.ca.gov/ustpdfs/pdf/00024b0e.pdf
Region:	STATE
Facility ID:	00000015985
Facility Type:	Gas Station
Other Type:	Not reported
Contact Name:	Not reported
Telephone:	2092372379
Owner Name:	LOUIS J. GENNUSO, SR.
Owner Address:	1265 N. LAFAYETTE
Owner City,St,Zip:	FRESNO, CA 93728
Total Tanks:	0004
Tank Num:	001
Container Num:	#1
Year Installed:	1960
Tank Capacity:	00006000
Tank Used for:	PRODUCT
Type of Fuel:	REGULAR
Container Construction Thickness:	Not reported
Leak Detection:	Pressure Test
Tank Num:	002
Container Num:	#2
Year Installed:	1960
Tank Capacity:	00006000
Tank Used for:	PRODUCT
Type of Fuel:	UNLEADED
Container Construction Thickness:	Not reported
Leak Detection:	Pressure Test
Tank Num:	003
Container Num:	#3
Year Installed:	1960
Tank Capacity:	00006000
Tank Used for:	PRODUCT
Type of Fuel:	PREMIUM
Container Construction Thickness:	Not reported
Leak Detection:	Pressure Test
Tank Num:	004
Container Num:	#4

GENNUSOS SERVICE (Continued) **U001591641**

Year Installed:	1960
Tank Capacity:	00004000
Tank Used for:	PRODUCT
Type of Fuel:	UNLEADED
Container Construction Thickness:	Not reported
Leak Detection:	Pressure Test

Click here for Geo Tracker PDF:

M98 WNW 1/8-1/4 0.192 mi. 1015 ft. **C-STORE CHEVRON STATION** **UST** **U004355276**
1350 FRESNO ST **N/A**
FRESNO, CA 93706

Site 9 of 17 in cluster M

Relative: Lower

Actual: 280 ft.

UST:

Name:	C-STORE CHEVRON STATION
Address:	1350 FRESNO ST
City,State,Zip:	FRESNO, CA 93706
Facility ID:	FA0281634
Permitting Agency:	FRESNO COUNTY
CERSID:	Not reported
Latitude:	36.732621
Longitude:	-119.796835
Owner type:	Not reported
Facility type:	Not reported
Num of inuse ust:	Not reported
Num of closed ust:	Not reported
Num of oos ust:	Not reported
Epa region:	Not reported
Tribal lands:	Not reported
Tank owner name:	Not reported
Tank owner mailing address:	Not reported
Tank owner mailing city:	Not reported
Tank owner mailing zip:	Not reported
Tank owner mailing state:	Not reported
Tank operator name:	Not reported
Tank operator mailing address:	Not reported
Tank operator mailing city:	Not reported
Tank operator mailing zip:	Not reported
Tank operator mailing state:	Not reported
Tankidnumber:	Not reported
Tank status:	Not reported
Tank configuration:	Not reported
Tank closure date:	Not reported
Tank installation date:	Not reported
Tank num of compartments:	Not reported
Tank contents:	Not reported
Tank capacity gallons:	Not reported
Tank type:	Not reported
Tank pc construction:	Not reported
Tank pwpiping construction:	Not reported
Tank piping type:	Not reported
Tank piping construction:	Not reported
Tank sacrificial anode:	Not reported
Tank cp impressed current:	Not reported
Tank cp shutoff:	Not reported
Tank alarms:	Not reported

C-STORE CHEVRON STATION (Continued) **U004355276**

Tank ball float: Not reported
Tank spill bucket: Not reported

M99 WNW 1/8-1/4 0.192 mi. 1015 ft. **JOHNNY QUIK #183**
1350 FRESNO ST
FRESNO, CA 93706
Site 10 of 17 in cluster M

UST **U004355277**
N/A

Relative: Lower
Actual: 280 ft.

UST:

Name:	JOHNNY QUIK #183
Address:	1350 FRESNO ST
City,State,Zip:	FRESNO, CA 93706
Facility ID:	FA0281634
Permitting Agency:	7000
CERSID:	10698799
Latitude:	36.7313423
Longitude:	-119.798129
Owner type:	Non-Government
Facility type:	Motor Vehicle Fueling
Num of inuse ust:	Not reported
Num of closed ust:	0
Num of oos ust:	0
Epa region:	9
Tribal lands:	No
Tank owner name:	BRAR & CHAHAL FOOD STORE INC.
Tank owner mailing address:	1350 FRESNO ST
Tank owner mailing city:	FRESNO
Tank owner mailing zip:	93706
Tank owner mailing state:	CA
Tank operator name:	NAVJEET SINGH CHAHAL
Tank operator mailing address:	3096 INDIANAPOLIS
Tank operator mailing city:	CLOVIS
Tank operator mailing zip:	93619
Tank operator mailing state:	CA
Tankidnumber:	3
Tank status:	Confirmed/Updated Information
Tank configuration:	One in a Compartmented Unit
Tank closure date:	Not reported
Tank installation date:	6/30/2010 12:00:00 AM
Tank num of compartments:	2
Tank contents:	Premium Unleaded
Tank capacity gallons:	7500
Tank type:	Double Wall
Tank pc construction:	Steel
Tank pwpiping construction:	Fiberglass
Tank piping type:	Pressure
Tank piping construction:	Double Walled
Tank sacrificial anode:	No
Tank cp impressed current:	No
Tank cp shutoff:	No
Tank alarms:	Yes
Tank ball float:	Yes
Tank spill bucket:	Yes

Name:	JOHNNY QUIK #183
Address:	1350 FRESNO ST
City,State,Zip:	FRESNO, CA 93706

JOHNNY QUIK #183 (Continued) **U004355277**

Facility ID:	FA0281634
Permitting Agency:	7000
CERSID:	10698799
Latitude:	36.7313423
Longitude:	-119.798129
Owner type:	Non-Government
Facility type:	Motor Vehicle Fueling
Num of inuse ust:	Not reported
Num of closed ust:	0
Num of oos ust:	0
Epa region:	9
Tribal lands:	No
Tank owner name:	BRAR & CHAHAL FOOD STORE INC.
Tank owner mailing address:	1350 FRESNO ST
Tank owner mailing city:	FRESNO
Tank owner mailing zip:	93706
Tank owner mailing state:	CA
Tank operator name:	NAVJEET SINGH CHAHAL
Tank operator mailing address:	3096 INDIANAPOLIS
Tank operator mailing city:	CLOVIS
Tank operator mailing zip:	93619
Tank operator mailing state:	CA
Tankidnumber:	1
Tank status:	Confirmed/Updated Information
Tank configuration:	Stand Alone Tank
Tank closure date:	Not reported
Tank installation date:	6/30/2010 12:00:00 AM
Tank num of compartments:	1
Tank contents:	Regular Unleaded
Tank capacity gallons:	20000
Tank type:	Double Wall
Tank pc construction:	Steel
Tank pwpiping construction:	Fiberglass
Tank piping type:	Pressure
Tank piping construction:	Double Walled
Tank sacrificial anode:	No
Tank cp impressed current:	No
Tank cp shutoff:	No
Tank alarms:	Yes
Tank ball float:	Yes
Tank spill bucket:	Yes

Name:	JOHNNY QUIK #183
Address:	1350 FRESNO ST
City,State,Zip:	FRESNO, CA 93706
Facility ID:	FA0281634
Permitting Agency:	7000
CERSID:	10698799
Latitude:	36.7313423
Longitude:	-119.798129
Owner type:	Non-Government
Facility type:	Motor Vehicle Fueling
Num of inuse ust:	Not reported
Num of closed ust:	0
Num of oos ust:	0
Epa region:	9
Tribal lands:	No

JOHNNY QUIK #183 (Continued) **U004355277**

Tank owner name:	BRAR & CHAHAL FOOD STORE INC.
Tank owner mailing address:	1350 FRESNO ST
Tank owner mailing city:	FRESNO
Tank owner mailing zip:	93706
Tank owner mailing state:	CA
Tank operator name:	NAVJEET SINGH CHAHAL
Tank operator mailing address:	3096 INDIANAPOLIS
Tank operator mailing city:	CLOVIS
Tank operator mailing zip:	93619
Tank operator mailing state:	CA
Tankidnumber:	2
Tank status:	Confirmed/Updated Information
Tank configuration:	One in a Compartmented Unit
Tank closure date:	Not reported
Tank installation date:	6/30/2010 12:00:00 AM
Tank num of compartments:	2
Tank contents:	Diesel
Tank capacity gallons:	7500
Tank type:	Double Wall
Tank pc construction:	Steel
Tank pwpiping construction:	Fiberglass
Tank piping type:	Pressure
Tank piping construction:	Double Walled
Tank sacrificial anode:	No
Tank cp impressed current:	No
Tank cp shutoff:	No
Tank alarms:	Yes
Tank ball float:	Yes
Tank spill bucket:	Yes

M100 **GENNUSO'S SERVICE STATION** **LUST** **U003832253**
WNW **1350 FRESNO ST** **CUPA Listings** **N/A**
1/8-1/4 **FRESNO, CA 93706**
0.192 mi.
1015 ft. **Site 11 of 17 in cluster M**

Relative:
Lower

Actual:
280 ft.

LUST:

Name:	GENNUSO'S SERVICE STATION
Address:	1350 FRESNO ST
City,State,Zip:	FRESNO, CA 93706
Lead Agency:	CENTRAL VALLEY RWQCB (REGION 5F)
Case Type:	LUST Cleanup Site
Geo Track:	http://geotracker.waterboards.ca.gov/profile_report.asp?global_id=T0601993694
Global Id:	T0601993694
Latitude:	36.731272
Longitude:	-119.798184
Status:	Completed - Case Closed
Status Date:	10/11/2006
Case Worker:	Not reported
RB Case Number:	5T10000752
Local Agency:	FRESNO COUNTY
File Location:	Regional Board
Local Case Number:	FA0169627
Potential Media Affect:	Aquifer used for drinking water supply
Potential Contaminants of Concern:	Gasoline
EPA Region:	9
Coordinate Source:	Google Geocode
Cuf Case:	YES

GENNUSO'S SERVICE STATION (Continued) **U003832253**

Quantity Released Gallons:	Not reported
Begin Date:	05/19/2000
Leak Reported Date:	06/14/2000
How Discovered:	Tank Closure
How Discovered Description:	Not reported
Discharge Source:	Other
Discharge Cause:	Unknown
Stop Method:	Not reported
Stop Description:	Not reported
No Further Action Date:	10/11/2006
CA Water Watershed Name:	South Valley Floor - Fresno (551.30)
Dwr Groundwater Subbasin Name:	San Joaquin Valley - Kings (5-022.08)
Disadvantaged Community:	Not reported
CA Enviroscreen 3 Score:	96-100% (highest scores)
CA Enviroscreen 4 Score:	95-100% (highest scores)
Military DOD Site:	No
Facility Project Subtype:	Not reported
RWQCB Region:	CENTRAL VALLEY RWQCB (REGION 5F)
Site History:	Not reported

LUST:

Global Id:	T0601993694
Contact Type:	Local Agency Caseworker
Contact Name:	FRESNO COUNTY DPH, ENVIRONMENTAL HEALTH DIV
Organization Name:	FRESNO COUNTY
Address:	1221 Fulton Street
City:	Fresno
Email:	environmentalhealth@fresnocountyca.gov
Phone Number:	Not reported

LUST:

Global Id:	T0601993694
Action Type:	ENFORCEMENT
Date:	03/05/2004
Action:	* Verbal Communication
Global Id:	T0601993694
Action Type:	ENFORCEMENT
Date:	10/13/2004
Action:	Staff Letter
Global Id:	T0601993694
Action Type:	ENFORCEMENT
Date:	07/23/2004
Action:	* Verbal Communication
Global Id:	T0601993694
Action Type:	ENFORCEMENT
Date:	07/01/2004
Action:	* No Action
Global Id:	T0601993694
Action Type:	ENFORCEMENT
Date:	07/01/2003
Action:	* No Action
Global Id:	T0601993694

GENNUSO'S SERVICE STATION (Continued) **U003832253**

Action Type: ENFORCEMENT
Date: 02/27/2003
Action: Staff Letter

Global Id: T0601993694
Action Type: ENFORCEMENT
Date: 06/26/2002
Action: Staff Letter

Global Id: T0601993694
Action Type: ENFORCEMENT
Date: 04/08/2002
Action: Staff Letter

Global Id: T0601993694
Action Type: RESPONSE
Date: 01/28/2005
Action: Remedial Progress Report

Global Id: T0601993694
Action Type: RESPONSE
Date: 01/28/2005
Action: Monitoring Report - Quarterly

Global Id: T0601993694
Action Type: RESPONSE
Date: 07/29/2005
Action: Remedial Progress Report

Global Id: T0601993694
Action Type: RESPONSE
Date: 07/29/2005
Action: Monitoring Report - Quarterly

Global Id: T0601993694
Action Type: RESPONSE
Date: 01/30/2006
Action: Monitoring Report - Quarterly

Global Id: T0601993694
Action Type: RESPONSE
Date: 01/30/2006
Action: Remedial Progress Report

Global Id: T0601993694
Action Type: RESPONSE
Date: 04/30/2006
Action: Monitoring Report - Quarterly

Global Id: T0601993694
Action Type: RESPONSE
Date: 04/30/2006
Action: Remedial Progress Report

Global Id: T0601993694
Action Type: RESPONSE
Date: 10/30/2005

GENNUSO'S SERVICE STATION (Continued) **U003832253**

Action: Monitoring Report - Quarterly

Global Id: T0601993694
Action Type: RESPONSE
Date: 10/30/2005
Action: Remedial Progress Report

Global Id: T0601993694
Action Type: RESPONSE
Date: 07/21/2006
Action: Unknown

Global Id: T0601993694
Action Type: RESPONSE
Date: 12/28/2002
Action: Monitoring Report - Quarterly

Global Id: T0601993694
Action Type: RESPONSE
Date: 06/28/2002
Action: Monitoring Report - Quarterly

Global Id: T0601993694
Action Type: ENFORCEMENT
Date: 02/27/2006
Action: * Verbal Communication

Global Id: T0601993694
Action Type: ENFORCEMENT
Date: 05/26/2005
Action: Staff Letter

Global Id: T0601993694
Action Type: ENFORCEMENT
Date: 07/01/2005
Action: * No Action

Global Id: T0601993694
Action Type: ENFORCEMENT
Date: 05/24/2006
Action: Notification - Public Notice of Case Closure

Global Id: T0601993694
Action Type: ENFORCEMENT
Date: 10/11/2006
Action: Closure/No Further Action Letter

Global Id: T0601993694
Action Type: ENFORCEMENT
Date: 06/13/2006
Action: Notification - Preclosure

Global Id: T0601993694
Action Type: RESPONSE
Date: 11/29/2002
Action: CAP/RAP - Feasibility Study Report

GENNUSO'S SERVICE STATION (Continued) **U003832253**

Global Id: T0601993694
Action Type: RESPONSE
Date: 05/24/2002
Action: CAP/RAP - Feasibility Study Report

Global Id: T0601993694
Action Type: RESPONSE
Date: 06/28/2002
Action: Sensitive Receptor Survey Report

Global Id: T0601993694
Action Type: RESPONSE
Date: 03/28/2003
Action: Monitoring Report - Quarterly

Global Id: T0601993694
Action Type: RESPONSE
Date: 07/31/2003
Action: Remedial Progress Report

Global Id: T0601993694
Action Type: RESPONSE
Date: 01/30/2004
Action: Monitoring Report - Quarterly

Global Id: T0601993694
Action Type: RESPONSE
Date: 07/30/2004
Action: Monitoring Report - Quarterly

Global Id: T0601993694
Action Type: RESPONSE
Date: 10/30/2004
Action: Monitoring Report - Quarterly

Global Id: T0601993694
Action Type: RESPONSE
Date: 10/30/2004
Action: Remedial Progress Report

Global Id: T0601993694
Action Type: RESPONSE
Date: 10/30/2003
Action: Monitoring Report - Quarterly

Global Id: T0601993694
Action Type: RESPONSE
Date: 04/30/2004
Action: Monitoring Report - Quarterly

Global Id: T0601993694
Action Type: RESPONSE
Date: 04/29/2005
Action: Monitoring Report - Quarterly

Global Id: T0601993694
Action Type: RESPONSE

GENNUSO'S SERVICE STATION (Continued) **U003832253**

Date: 04/29/2005
Action: Remedial Progress Report

Global Id: T0601993694
Action Type: ENFORCEMENT
Date: 08/20/2003
Action: * Verbal Communication

Global Id: T0601993694
Action Type: Other
Date: 06/14/2000
Action: Leak Discovery

Global Id: T0601993694
Action Type: Other
Date: 05/19/2000
Action: Leak Stopped

Global Id: T0601993694
Action Type: Other
Date: 06/14/2000
Action: Leak Reported

LUST:
Global Id: T0601993694
Status: Open - Case Begin Date
Status Date: 05/19/2000

Global Id: T0601993694
Status: Open - Site Assessment
Status Date: 10/12/2000

Global Id: T0601993694
Status: Open - Remediation
Status Date: 12/13/2002

Global Id: T0601993694
Status: Open - Remediation
Status Date: 06/07/2004

Global Id: T0601993694
Status: Open - Remediation
Status Date: 09/22/2004

Global Id: T0601993694
Status: Open - Remediation
Status Date: 02/10/2005

Global Id: T0601993694
Status: Open - Remediation
Status Date: 03/28/2005

Global Id: T0601993694
Status: Open - Remediation
Status Date: 10/14/2005

Global Id: T0601993694

GENNUSO'S SERVICE STATION (Continued) **U003832253**

Status: Open - Remediation
Status Date: 11/17/2005

Global Id: T0601993694
Status: Open - Remediation
Status Date: 03/20/2006

Global Id: T0601993694
Status: Open - Verification Monitoring
Status Date: 03/20/2006

Global Id: T0601993694
Status: Completed - Case Closed
Status Date: 10/11/2006

CUPA FRESNO:
Name: LOUIE GENNUSO SERVICE STATION
Address: 1350 FRESNO ST
City,State,Zip: FRESNO, CA 93706
Region: FRESNO
Cross Street: E ST
Facility ID: FA0169627
APM Number: 46710204
Program Element: UST REMOVAL/CLOSURE W/4 TANKS

Name: LOUIE GENNUSO SERVICE STATION
Address: 1350 FRESNO ST
City,State,Zip: FRESNO, CA 93706
Region: FRESNO
Cross Street: E ST
Facility ID: FA0169627
APM Number: 46710204
Program Element: HAZ MAT DISCLOSURE/CLOSED SITE

Name: LOUIE GENNUSO SERVICE STATION
Address: 1350 FRESNO ST
City,State,Zip: FRESNO, CA 93706
Region: FRESNO
Cross Street: E ST
Facility ID: FA0169627
APM Number: 46710204
Program Element: FORMER CONTAMINATED SITE/NO FURTHER ACTION

M101 **GENNUSO'S SERVICE STATION** **LUST** **S105033625**
WNW **1350 FRESNO ST** **CERS TANKS** **N/A**
1/8-1/4 **FRESNO, CA 93706** **Cortese**
0.192 mi. **CUPA Listings**
1015 ft. **Site 12 of 17 in cluster M** **CERS**

Relative:
Lower

Actual:
280 ft.

LUST REG 5:
Name: GENNUSO'S SERVICE STATION
Address: 1350 FRESNO ST
City: FRESNO
Region: 5
Status: Case Closed
Case Number: 5T10000752

GENNUSO'S SERVICE STATION (Continued) **S105033625**

Case Type: Drinking Water Aquifer affected
Substance: GASOLINE
Staff Initials: DAM
Lead Agency: Regional
Program: LUST
MTBE Code: 1

CERS TANKS:
Name: JOHNNY QUIK #183
Address: 1350 FRESNO ST
City,State,Zip: FRESNO, CA 93706
Site ID: 517773
CERS ID: 10698799
CERS Description: Underground Storage Tank

CORTESE:
Name: GENNUSO'S SERVICE STATION
Address: 1350 FRESNO ST
City,State,Zip: FRESNO, CA 93706
Region: CORTESE
Envirostor Id: Not reported
Global ID: T0601993694
Site/Facility Type: LUST CLEANUP SITE
Cleanup Status: COMPLETED - CASE CLOSED
Status Date: Not reported
Site Code: Not reported
Latitude: Not reported
Longitude: Not reported
Owner: Not reported
Enf Type: Not reported
Swat R: Not reported
Flag: active
Order No: Not reported
Waste Discharge System No: Not reported
Effective Date: Not reported
Region 2: Not reported
WID Id: Not reported
Solid Waste Id No: Not reported
Waste Management Uit Name: Not reported
File Name: Active Open

CUPA FRESNO:
Name: JOHNNY QUIK #183
Address: 1350 FRESNO ST
City,State,Zip: FRESNO, CA 93706
Region: FRESNO
Cross Street: E ST
Facility ID: FA0281634
APM Number: 46710204
Program Element: UST FACILITY WITH 1 TO 3 TANKS

Name: JOHNNY QUIK #183
Address: 1350 FRESNO ST
City,State,Zip: FRESNO, CA 93706
Region: FRESNO
Cross Street: E ST

GENNUSO'S SERVICE STATION (Continued) **S105033625**

Facility ID: FA0281634
APM Number: 46710204
Program Element: MV FUEL/OIL/PROPANE ONLY IN AGST/UST MODEL PL

CERS:
Name: JOHNNY QUIK #183
Address: 1350 FRESNO ST
City,State,Zip: FRESNO, CA 93706
Site ID: 517773
CERS ID: 10698799
CERS Description: Chemical Storage Facilities

Violations:
Site ID: 517773
Site Name: JOHNNY QUIK #183
Violation Date: 01-26-2016
Citation: 23 CCR 16 2638 - California Code of Regulations, Title 23, Chapter 16, Section(s) 2638
Violation Description: Failure to test leak detection equipment as required every 12 months (VPH, sensor, LLD, ATG, etc.) and/or submit monitoring system certification to the CUPA within 30 days of completion of the test
Violation Notes: Returned to compliance on 01/31/2017. performed late
Violation Division: Fresno County Department of Public Health
Violation Program: UST
Violation Source: CERS,

Site ID: 517773
Site Name: JOHNNY QUIK #183
Violation Date: 01-26-2016
Citation: HSC 6.7 25286(a) - California Health and Safety Code, Chapter 6.7, Section(s) 25286(a)
Violation Description: Failure to submit an complete and accurate application for a permit to operate an underground storage tank, or for renewal of the permit.
Violation Notes: Returned to compliance on 12/19/2016.
Violation Division: Fresno County Department of Public Health
Violation Program: UST
Violation Source: CERS,

Site ID: 517773
Site Name: JOHNNY QUIK #183
Violation Date: 01-31-2017
Citation: 23 CCR 16 2715(i) - California Code of Regulations, Title 23, Chapter 16, Section(s) 2715(i)
Violation Description: Failure to have a properly qualified service technician test leak detection equipment as required every 12 months (vapor, pressure, hydrostatic (VPH) system, sensors, line-leak detectors (LLD), automatic tank gauge (ATG), etc.).
Violation Notes: Returned to compliance on 01/31/2017. Performed late
Violation Division: Fresno County Department of Public Health
Violation Program: UST
Violation Source: CERS,

Site ID: 517773
Site Name: JOHNNY QUIK #183
Violation Date: 01-14-2015
Citation: HSC 6.7 25284 - California Health and Safety Code, Chapter 6.7, Section(s) 25284

GENNUSO'S SERVICE STATION (Continued) **S105033625**

Violation Description: Failure to obtain and maintain a valid operation permit from the CUPA.
Violation Notes: Returned to compliance on 03/15/2015.
Violation Division: Fresno County Department of Public Health
Violation Program: UST
Violation Source: CERS,

Site ID: 517773
Site Name: JOHNNY QUIK #183
Violation Date: 01-22-2014
Citation: HSC 6.7 25281.5(b)(2) - California Health and Safety Code, Chapter 6.7, Section(s) 25281.5(b)(2)
Violation Description: Failure to conduct daily inspection of the piping and maintain a log of inspection results for review by the CUPA.
Violation Notes: Returned to compliance on 03/23/2014.
Violation Division: Fresno County Department of Public Health
Violation Program: UST
Violation Source: CERS,

Site ID: 517773
Site Name: JOHNNY QUIK #183
Violation Date: 01-22-2014
Citation: HSC 6.7 25284.2 - California Health and Safety Code, Chapter 6.7, Section(s) 25284.2
Violation Description: Failure to test the spill bucket annually.
Violation Notes: Returned to compliance on 01/22/2014. 91 failed
Violation Division: Fresno County Department of Public Health
Violation Program: UST
Violation Source: CERS,

Site ID: 517773
Site Name: JOHNNY QUIK #183
Violation Date: 06-17-2014
Citation: HSC 6.95 25504(a) - California Health and Safety Code, Chapter 6.95, Section(s) 25504(a)
Violation Description: Failure to complete and/or submit hazardous material inventory forms for all reportable hazardous materials on site.
Violation Notes: Returned to compliance on 06/25/2014.
Violation Division: Fresno County Department of Public Health
Violation Program: HMRRP
Violation Source: CERS,

Site ID: 517773
Site Name: JOHNNY QUIK #183
Violation Date: 06-17-2014
Citation: HSC 6.95 25503.5(a) - California Health and Safety Code, Chapter 6.95, Section(s) 25503.5(a)
Violation Description: Owner/Operator failed to establish and implement a Hazardous Materials Business Plan when storing hazardous materials at or above the thresholds quantities of 55 gallons/500 lbs/200 cubic feet.
Violation Notes: Returned to compliance on 06/25/2014.
Violation Division: Fresno County Department of Public Health
Violation Program: HMRRP
Violation Source: CERS,

Site ID: 517773
Site Name: JOHNNY QUIK #183
Violation Date: 01-22-2014

GENNUSO'S SERVICE STATION (Continued) **S105033625**

Citation:	HSC 6.75 25299.30-25299.34 - California Health and Safety Code, Chapter 6.75, Section(s) 25299.30-25299.34
Violation Description:	Failure to submit and maintain complete and current Certification of Financial Responsibility or other mechanism of financial assurance.
Violation Notes:	Returned to compliance on 06/25/2014.
Violation Division:	Fresno County Department of Public Health
Violation Program:	UST
Violation Source:	CERS,

Site ID:	517773
Site Name:	JOHNNY QUIK #183
Violation Date:	06-17-2014
Citation:	HSC 6.95 25505(a) - California Health and Safety Code, Chapter 6.95, Section(s) 25505(a)
Violation Description:	Owner/Operator failed to complete and/or submit a Hazardous Materials Business Plan when storing hazardous materials at or above the thresholds quantities of 55 gallons/500 lbs/200 cubic feet.
Violation Notes:	Returned to compliance on 06/25/2014.
Violation Division:	Fresno County Department of Public Health
Violation Program:	HMRRP
Violation Source:	CERS,

Site ID:	517773
Site Name:	JOHNNY QUIK #183
Violation Date:	01-31-2018
Citation:	23 CCR 16 2715(i) - California Code of Regulations, Title 23, Chapter 16, Section(s) 2715(i)
Violation Description:	Failure to have a properly qualified service technician test leak detection equipment as required every 12 months (vapor, pressure, hydrostatic (VPH) system, sensors, line-leak detectors (LLD), automatic tank gauge (ATG), etc.).
Violation Notes:	Returned to compliance on 01/31/2018. Performed late
Violation Division:	Fresno County Department of Public Health
Violation Program:	UST
Violation Source:	CERS,

Site ID:	517773
Site Name:	JOHNNY QUIK #183
Violation Date:	01-14-2015
Citation:	HSC 6.7 25286(a) - California Health and Safety Code, Chapter 6.7, Section(s) 25286(a)
Violation Description:	Failure to submit an complete and accurate application for a permit to operate an underground storage tank, or for renewal of the permit.
Violation Notes:	Returned to compliance on 03/15/2015.
Violation Division:	Fresno County Department of Public Health
Violation Program:	UST
Violation Source:	CERS,

Site ID:	517773
Site Name:	JOHNNY QUIK #183
Violation Date:	01-22-2014
Citation:	HSC 6.7 Multiple Sections - California Health and Safety Code, Chapter 6.7, Section(s) Multiple Sections
Violation Description:	UST Program - Administration/Documentation - General
Violation Notes:	Returned to compliance on 03/23/2014.
Violation Division:	Fresno County Department of Public Health
Violation Program:	UST

GENNUSO'S SERVICE STATION (Continued) **S105033625**

Violation Source: CERS,

Site ID: 517773
Site Name: JOHNNY QUIK #183
Violation Date: 01-14-2015
Citation: 23 CCR 16 2712(i) - California Code of Regulations, Title 23, Chapter 16, Section(s) 2712(i)
Violation Description: Failure to maintain on site an approved monitoring plan.
Violation Notes: Returned to compliance on 03/15/2015. Monitoring Plan not submitted or maintained on site.
Violation Division: Fresno County Department of Public Health
Violation Program: UST
Violation Source: CERS,

Site ID: 517773
Site Name: JOHNNY QUIK #183
Violation Date: 01-26-2016
Citation: HSC 6.75 25299.30-25299.34 - California Health and Safety Code, Chapter 6.75, Section(s) 25299.30-25299.34
Violation Description: Failure to submit and maintain complete and current Certification of Financial Responsibility or other mechanism of financial assurance.
Violation Notes: Returned to compliance on 12/19/2016.
Violation Division: Fresno County Department of Public Health
Violation Program: UST
Violation Source: CERS,

Site ID: 517773
Site Name: JOHNNY QUIK #183
Violation Date: 06-17-2014
Citation: HSC 6.95 25505(c) - California Health and Safety Code, Chapter 6.95, Section(s) 25505(c)
Violation Description: Failure to review, revise, and recertify the business plan at least once every three years.
Violation Notes: Returned to compliance on 06/25/2014.
Violation Division: Fresno County Department of Public Health
Violation Program: HMRRP
Violation Source: CERS,

Site ID: 517773
Site Name: JOHNNY QUIK #183
Violation Date: 01-26-2016
Citation: 23 CCR 16 2712(i) - California Code of Regulations, Title 23, Chapter 16, Section(s) 2712(i)
Violation Description: Failure to submit, obtain approval, or maintain a complete/accurate response plan.
Violation Notes: Returned to compliance on 12/19/2016.
Violation Division: Fresno County Department of Public Health
Violation Program: UST
Violation Source: CERS,

Site ID: 517773
Site Name: JOHNNY QUIK #183
Violation Date: 01-22-2014
Citation: 23 CCR 16 2711(a)(8) - California Code of Regulations, Title 23, Chapter 16, Section(s) 2711(a)(8)
Violation Description: Failure to submit as-built plans for the location and orientation of the tanks and appurtenant piping systems for new installations and/or

GENNUSO'S SERVICE STATION (Continued) **S105033625**

with the permit application.
Violation Notes: Returned to compliance on 11/23/2014.
Violation Division: Fresno County Department of Public Health
Violation Program: UST
Violation Source: CERS,

Site ID: 517773
Site Name: JOHNNY QUIK #183
Violation Date: 06-17-2014
Citation: 19 CCR 4 2729.2(a)(3) - California Code of Regulations, Title 19, Chapter 4, Section(s) 2729.2(a)(3)
Violation Description: Failure to complete and/or submit an annotated site map if required by CUPA.
Violation Notes: Returned to compliance on 06/25/2014.
Violation Division: Fresno County Department of Public Health
Violation Program: HMRRP
Violation Source: CERS,

Site ID: 517773
Site Name: JOHNNY QUIK #183
Violation Date: 01-26-2016
Citation: 23 CCR 16 2712(i) - California Code of Regulations, Title 23, Chapter 16, Section(s) 2712(i)
Violation Description: Failure to maintain on site an approved monitoring plan.
Violation Notes: Returned to compliance on 12/19/2016. also not submitted
Violation Division: Fresno County Department of Public Health
Violation Program: UST
Violation Source: CERS,

Site ID: 517773
Site Name: JOHNNY QUIK #183
Violation Date: 01-14-2015
Citation: 23 CCR 16 2712(i) - California Code of Regulations, Title 23, Chapter 16, Section(s) 2712(i)
Violation Description: Failure to submit, obtain approval, or maintain a complete/accurate response plan.
Violation Notes: Returned to compliance on 03/15/2015.
Violation Division: Fresno County Department of Public Health
Violation Program: UST
Violation Source: CERS,

Site ID: 517773
Site Name: JOHNNY QUIK #183
Violation Date: 06-17-2014
Citation: HSC 6.95 25504(c) - California Health and Safety Code, Chapter 6.95, Section(s) 25504(c)
Violation Description: Failure to include an adequate training program in the business plan, which is reasonable and appropriate for the size of the business and the nature of the hazardous material handled.
Violation Notes: Returned to compliance on 06/25/2014.
Violation Division: Fresno County Department of Public Health
Violation Program: HMRRP
Violation Source: CERS,

Evaluation:
Eval General Type: Compliance Evaluation Inspection
Eval Date: 01-14-2015

GENNUSO'S SERVICE STATION (Continued) **S105033625**

Violations Found: Yes
Eval Type: Routine done by local agency
Eval Notes: Mc inspection
Eval Division: Fresno County Department of Public Health
Eval Program: UST
Eval Source: CERS,

Eval General Type: Compliance Evaluation Inspection
Eval Date: 01-26-2016
Violations Found: Yes
Eval Type: Routine done by local agency
Eval Notes: MC inspection
Eval Division: Fresno County Department of Public Health
Eval Program: UST
Eval Source: CERS,

Eval General Type: Compliance Evaluation Inspection
Eval Date: 11-22-2022
Violations Found: No
Eval Type: Routine done by local agency
Eval Notes: 87 Octane spill bucket failed and was repaired and retested to obtain passing test results.
Eval Division: Fresno County Department of Public Health
Eval Program: UST
Eval Source: CERS,

Eval General Type: Compliance Evaluation Inspection
Eval Date: 11-22-2022
Violations Found: No
Eval Type: Routine done by local agency
Eval Notes: No violations noted at time of inspection.
Eval Division: Fresno County Department of Public Health
Eval Program: HMRRP
Eval Source: CERS,

Eval General Type: Compliance Evaluation Inspection
Eval Date: 01-22-2014
Violations Found: Yes
Eval Type: Routine done by local agency
Eval Notes: MC
Eval Division: Fresno County Department of Public Health
Eval Program: UST
Eval Source: CERS,

Eval General Type: Compliance Evaluation Inspection
Eval Date: 01-31-2017
Violations Found: No
Eval Type: Routine done by local agency
Eval Notes: BP Inspection
Eval Division: Fresno County Department of Public Health
Eval Program: HMRRP
Eval Source: CERS,

Eval General Type: Compliance Evaluation Inspection
Eval Date: 01-31-2017
Violations Found: Yes
Eval Type: Routine done by local agency

GENNUSO'S SERVICE STATION (Continued) **S105033625**

Eval Notes: MC Inspection
Eval Division: Fresno County Department of Public Health
Eval Program: UST
Eval Source: CERS,

Eval General Type: Compliance Evaluation Inspection
Eval Date: 06-17-2014
Violations Found: Yes
Eval Type: Routine done by local agency
Eval Notes: BP inspection
Eval Division: Fresno County Department of Public Health
Eval Program: HMRRP
Eval Source: CERS,

Eval General Type: Compliance Evaluation Inspection
Eval Date: 01-31-2018
Violations Found: Yes
Eval Type: Routine done by local agency
Eval Notes: MC inspection
Eval Division: Fresno County Department of Public Health
Eval Program: UST
Eval Source: CERS,

Enforcement Action:
Site ID: 517773
Site Name: JOHNNY QUIK #183
Site Address: 1350 FRESNO ST
Site City: FRESNO
Site Zip: 93706
Enf Action Date: 01-31-2018
Enf Action Type: Notice of Violation (Unified Program)
Enf Action Description: Notice of Violation Issued by the Inspector at the Time of Inspection
Enf Action Notes: Not reported
Enf Action Division: Fresno County Department of Public Health
Enf Action Program: UST
Enf Action Source: CERS,

Coordinates:
Site ID: 517773
Facility Name: JOHNNY QUIK #183
Env Int Type Code: HMBP
Program ID: 10698799
Coord Name: Not reported
Ref Point Type Desc: Entrance point of a facility or station,
Latitude: 36.731342
Longitude: -119.798120

Affiliation:
Affiliation Type Desc: Identification Signer
Entity Name: BALJIT SINGH
Entity Title: OPERATOR/PRESIDENT
Affiliation Address: Not reported
Affiliation City: Not reported
Affiliation State: Not reported
Affiliation Country: Not reported
Affiliation Zip: Not reported

GENNUSO'S SERVICE STATION (Continued) **S105033625**

Affiliation Phone: ,

Affiliation Type Desc: UST Tank Operator
Entity Name: NAVJEET SINGH CHAHAL
Entity Title: Not reported
Affiliation Address: 3096 INDIANAPOLIS
Affiliation City: CLOVIS
Affiliation State: CA
Affiliation Country: United States
Affiliation Zip: 93619
Affiliation Phone: (559) 269-3225,

Affiliation Type Desc: Environmental Contact
Entity Name: Baljit Singh
Entity Title: Not reported
Affiliation Address: 1350 FRESNO ST
Affiliation City: FRESNO
Affiliation State: CA
Affiliation Country: Not reported
Affiliation Zip: 93706
Affiliation Phone: ,

Affiliation Type Desc: UST Permit Applicant
Entity Name: BALJIT SINGH
Entity Title: OPERATOR/PRESIDENT
Affiliation Address: Not reported
Affiliation City: Not reported
Affiliation State: Not reported
Affiliation Country: Not reported
Affiliation Zip: Not reported
Affiliation Phone: (818) 445-5597,

Affiliation Type Desc: CUPA District
Entity Name: Fresno County Community Health Department
Entity Title: Not reported
Affiliation Address: 1221 Fulton St., 3rd FloorP.O. Box 11867
Affiliation City: Fresno
Affiliation State: CA
Affiliation Country: Not reported
Affiliation Zip: 93775
Affiliation Phone: (559) 600-3271,

Affiliation Type Desc: Facility Mailing Address
Entity Name: Mailing Address
Entity Title: Not reported
Affiliation Address: 1350 FRESNO STREET
Affiliation City: FRESNO
Affiliation State: CA
Affiliation Country: Not reported
Affiliation Zip: 93706
Affiliation Phone: ,

Affiliation Type Desc: Operator
Entity Name: Baljit Singh
Entity Title: Not reported
Affiliation Address: Not reported
Affiliation City: Not reported

GENNUSO'S SERVICE STATION (Continued) **S105033625**

Affiliation State:	Not reported
Affiliation Country:	Not reported
Affiliation Zip:	Not reported
Affiliation Phone:	(818) 445-5597,

Affiliation Type Desc:	UST Property Owner Name
Entity Name:	BEAL DEVELOPMENTS LLC
Entity Title:	Not reported
Affiliation Address:	1175 SHAW AVE. #104
Affiliation City:	CLOVIS
Affiliation State:	CA
Affiliation Country:	United States
Affiliation Zip:	93612
Affiliation Phone:	(559) 322-5998,

Affiliation Type Desc:	UST Tank Owner
Entity Name:	BRAR & CHAHAL FOOD STORE INC.
Entity Title:	Not reported
Affiliation Address:	1350 FRESNO ST
Affiliation City:	FRESNO
Affiliation State:	CA
Affiliation Country:	United States
Affiliation Zip:	93706
Affiliation Phone:	(559) 322-5998,

Affiliation Type Desc:	Document Preparer
Entity Name:	June Milner
Entity Title:	Not reported
Affiliation Address:	Not reported
Affiliation City:	Not reported
Affiliation State:	Not reported
Affiliation Country:	Not reported
Affiliation Zip:	Not reported
Affiliation Phone:	,

Affiliation Type Desc:	Legal Owner
Entity Name:	BRAR & CHAHAL FOOD STORE INC
Entity Title:	Not reported
Affiliation Address:	1350 FRESNO ST
Affiliation City:	FRESNO
Affiliation State:	CA
Affiliation Country:	United States
Affiliation Zip:	93706
Affiliation Phone:	(559) 322-5998,

Affiliation Type Desc:	Parent Corporation
Entity Name:	BEAL DEVELOPMENTS LLC
Entity Title:	Not reported
Affiliation Address:	Not reported
Affiliation City:	Not reported
Affiliation State:	Not reported
Affiliation Country:	Not reported
Affiliation Zip:	Not reported
Affiliation Phone:	,

M102 NW 1/8-1/4 0.193 mi. 1018 ft. | **CITY OF FRESNO FIRE DEPT. MAINT FACILITY**
1420 FRESNO ST
FRESNO, CA 93706

RCRA NonGen / NLR | **1024789402**
CAL000064607

Site 13 of 17 in cluster M

Relative: Lower

Actual: 282 ft.

RCRA Listings:

Date Form Received by Agency:	19930802
Handler Name:	City Of Fresno Fire Dept. Maint Facility
Handler Address:	1420 FRESNO ST
Handler City,State,Zip:	FRESNO, CA 93706-0000
EPA ID:	CAL000064607
Contact Name:	MARIANO CARO
Contact Address:	1420 FRESNO ST
Contact City,State,Zip:	FRESNO, CA 93706
Contact Telephone:	559-621-4210
Contact Fax:	559-498-1043
Contact Email:	MARIANO.CARO@FRESNO.GOV
Contact Title:	Not reported
EPA Region:	09
Land Type:	Not reported
Federal Waste Generator Description:	Not a generator, verified
Non-Notifier:	Not reported
Biennial Report Cycle:	Not reported
Accessibility:	Not reported
Active Site Indicator:	Handler Activities
State District Owner:	Not reported
State District:	Not reported
Mailing Address:	911 H ST
Mailing City,State,Zip:	FRESNO, CA 93721-2510
Owner Name:	City Of Fresno
Owner Type:	Other
Operator Name:	Mariano Caro
Operator Type:	Other
Short-Term Generator Activity:	No
Importer Activity:	No
Mixed Waste Generator:	No
Transporter Activity:	No
Transfer Facility Activity:	No
Recycler Activity with Storage:	No
Small Quantity On-Site Burner Exemption:	No
Smelting Melting and Refining Furnace Exemption:	No
Underground Injection Control:	No
Off-Site Waste Receipt:	No
Universal Waste Indicator:	Yes
Universal Waste Destination Facility:	Yes
Federal Universal Waste:	No
Active Site State-Reg Handler:	---
Federal Facility Indicator:	Not reported
Hazardous Secondary Material Indicator:	N
Sub-Part K Indicator:	Not reported
2018 GPRA Permit Baseline:	Not on the Baseline
2018 GPRA Renewals Baseline:	Not on the Baseline
202 GPRA Corrective Action Baseline:	No
Subject to Corrective Action Universe:	No
Non-TSDFs Where RCRA CA has Been Imposed Universe:	No
Corrective Action Priority Ranking:	No NCAPS ranking
Environmental Control Indicator:	No
Institutional Control Indicator:	No

CITY OF FRESNO FIRE DEPT. MAINT FACILITY (Continued) **1024789402**

Human Exposure Controls Indicator:	N/A
Groundwater Controls Indicator:	N/A
Significant Non-Complier Universe:	No
Unaddressed Significant Non-Complier Universe:	No
Addressed Significant Non-Complier Universe:	No
Significant Non-Complier With a Compliance Schedule Universe:	No
Financial Assurance Required:	Not reported
Handler Date of Last Change:	20180905
Recognized Trader-Importer:	No
Recognized Trader-Exporter:	No
Importer of Spent Lead Acid Batteries:	No
Exporter of Spent Lead Acid Batteries:	No
Recycler Activity Without Storage:	No
Manifest Broker:	No
Sub-Part P Indicator:	No

Handler - Owner Operator:

Owner/Operator Indicator:	Operator
Owner/Operator Name: MARIANO CARO	
Legal Status:	Other
Date Became Current:	Not reported
Date Ended Current:	Not reported
Owner/Operator Address:	1420 FRESNO ST
Owner/Operator City,State,Zip:	FRESNO, CA 93706
Owner/Operator Telephone:	559-621-4210
Owner/Operator Telephone Ext:	Not reported
Owner/Operator Fax:	Not reported
Owner/Operator Email:	Not reported

Owner/Operator Indicator:	Owner
Owner/Operator Name: CITY OF FRESNO	
Legal Status:	Other
Date Became Current:	Not reported
Date Ended Current:	Not reported
Owner/Operator Address:	911 H ST
Owner/Operator City,State,Zip:	FRESNO, CA 93721-2510
Owner/Operator Telephone:	559-621-4000
Owner/Operator Telephone Ext:	Not reported
Owner/Operator Fax:	Not reported
Owner/Operator Email:	Not reported

Historic Generators:

Receive Date:	19930802
Handler Name:	CITY OF FRESNO FIRE DEPT. MAINT FACILITY
Federal Waste Generator Description:	Not a generator, verified
State District Owner:	Not reported
Large Quantity Handler of Universal Waste:	No
Recognized Trader Importer:	No
Recognized Trader Exporter:	No
Spent Lead Acid Battery Importer:	No
Spent Lead Acid Battery Exporter:	No
Current Record:	Yes
Non Storage Recycler Activity:	Not reported
Electronic Manifest Broker:	Not reported

CITY OF FRESNO FIRE DEPT. MAINT FACILITY (Continued) **1024789402**

List of NAICS Codes and Descriptions:
NAICS Code: 811111
NAICS Description: GENERAL AUTOMOTIVE REPAIR

Facility Has Received Notices of Violations:
Violations: No Violations Found

Evaluation Action Summary:
Evaluations: No Evaluations Found

M103 **FIRE DEPARTMENT SHOP** **HIST UST** **U001592361**
NW **1420 FRESNO ST** **N/A**
1/8-1/4 **FRESNO, CA 93721**
0.193 mi.
1018 ft. **Site 14 of 17 in cluster M**

Relative:
Lower
Actual:
282 ft.

HIST UST:
Name: FIRE DEPARTMENT SHOP
Address: 1420 FRESNO ST
City,State,Zip: FRESNO, CA 93721
File Number: Not reported
URL: Not reported
Region: STATE
Facility ID: 00000006685
Facility Type: Other
Other Type: REPAIR SHOP
Contact Name: BUD ARMSTRONG, FIRE CHIEF
Telephone: 2094881542
Owner Name: CITY OF FRESNO
Owner Address: 2326 FRESNO STREET
Owner City,St,Zip: FRESNO, CA 93721
Total Tanks: 0001

Tank Num: 001
Container Num: 003B-84
Year Installed: Not reported
Tank Capacity: 00000500
Tank Used for: PRODUCT
Type of Fuel: REGULAR
Container Construction Thickness: 10
Leak Detection: Stock Inventor

M104 **FIRE DEPARTMENT SHOP** **SWEEPS UST** **S101622173**
NW **1420 FRESNO ST** **HIST UST** **N/A**
1/8-1/4 **FRESNO, CA 93721** **CA FID UST**
0.193 mi.
1018 ft. **Site 15 of 17 in cluster M**

Relative:
Lower
Actual:
282 ft.

SWEEPS UST:
Name: FIRE DEPARTMENT SHOP
Address: 1420 FRESNO ST
City: FRESNO
Status: Active
Comp Number: 6685

FIRE DEPARTMENT SHOP (Continued) **S101622173**

Number: 4
Board Of Equalization: 44-003558
Referral Date: 01-14-93
Action Date: 02-03-94
Created Date: 02-29-88
Owner Tank Id: 1
SWRCB Tank Id: 10-000-006685-000001
Tank Status: A
Capacity: 500
Active Date: 01-14-93
Tank Use: M.V. FUEL
STG: P
Content: REG UNLEADED
Number Of Tanks: 1

HIST UST:
Name: FIRE DEPARTMENT SHOP
Address: 1420 FRESNO STREET
City,State,Zip: FRESNO, CA 93721
File Number: 00023c7c
URL: https://documents.geotracker.waterboards.ca.gov/ustpdfs/pdf/00023c7c.pdf
Region: Not reported
Facility ID: Not reported
Facility Type: Not reported
Other Type: Not reported
Contact Name: Not reported
Telephone: Not reported
Owner Name: Not reported
Owner Address: Not reported
Owner City,St,Zip: Not reported
Total Tanks: Not reported

Tank Num: Not reported
Container Num: Not reported
Year Installed: Not reported
Tank Capacity: Not reported
Tank Used for: Not reported
Type of Fuel: Not reported
Container Construction Thickness: Not reported
Leak Detection: Not reported

Click here for Geo Tracker PDF:

CA FID UST:
Facility ID: 10003642
Regulated By: UTNKA
Regulated ID: 00006685
Cortese Code: Not reported
SIC Code: Not reported
Facility Phone: 2094981542
Mail To: Not reported
Mailing Address: 2101 G ST
Mailing Address 2: Not reported
Mailing City,St,Zip: FRESNO 93721
Contact: Not reported
Contact Phone: Not reported

FIRE DEPARTMENT SHOP (Continued) **S101622173**

DUNs Number: Not reported
NPDES Number: Not reported
EPA ID: Not reported
Comments: Not reported
Status: Active

M105 **FIRE STATION NO 3** **LUST** **U001592362**
NW **1406 FRESNO STREET** **HIST UST** **N/A**
1/8-1/4 **FRESNO, CA 93721** **Cortese**
0.195 mi. **CUPA Listings**
1030 ft. **Site 16 of 17 in cluster M** **CERS**

Relative:
Lower

Actual:
281 ft.

LUST:

Name:	FRESNO FIRE STATION 3 (2ND RELEASE)
Address:	1406 FRESNO
City,State,Zip:	FRESNO, CA 93706
Lead Agency:	CENTRAL VALLEY RWQCB (REGION 5F)
Case Type:	LUST Cleanup Site
Geo Track:	http://geotracker.waterboards.ca.gov/profile_report.asp?global_id=T10000005542
Global Id:	T10000005542
Latitude:	36.7319506588418
Longitude:	-119.797579996295
Status:	Completed - Case Closed
Status Date:	08/18/2015
Case Worker:	MLE
RB Case Number:	5T10000912
Local Agency:	Not reported
File Location:	Not reported
Local Case Number:	Not reported
Potential Media Affect:	Aquifer used for drinking water supply, Soil, Under Investigation
Potential Contaminants of Concern:	Ethylbenzene, Gasoline, Naphthalene, Xylene
EPA Region:	9
Coordinate Source:	Google Map Move
Cuf Case:	NO
Quantity Released Gallons:	Not reported
Begin Date:	11/13/2013
Leak Reported Date:	12/02/2013
How Discovered:	Tank Closure
How Discovered Description:	Discovered during tank removal process.
Discharge Source:	Tank
Discharge Cause:	Corrosion, Overfill, Unknown
Stop Method:	Close and Remove Tank
Stop Description:	Tanks system and associated piping have been removed.
No Further Action Date:	08/18/2015
CA Water Watershed Name:	South Valley Floor - Fresno (551.30)
Dwr Groundwater Subbasin Name:	San Joaquin Valley - Kings (5-022.08)
Disadvantaged Community:	Not reported
CA Enviroscreen 3 Score:	96-100% (highest scores)
CA Enviroscreen 4 Score:	95-100% (highest scores)
Military DOD Site:	No
Facility Project Subtype:	Not reported
RWQCB Region:	CENTRAL VALLEY RWQCB (REGION 5F)
Site History:	One underground storage tank (UST) system was removed from this location. The contents of the 550-gallon tank was gasoline. The exterior of the tank was rusted and pitted. Several pin-sized holes were observed. The depth to the base of the tank was approximately 6 feet below site grade (BSG). A total of two soil samples were obtained from beneath the UST at depths of approximately 9 feet and

FIRE STATION NO 3 (Continued) **U001592362**

14 feet BSG. One soil sample was obtained from beneath the former dispenser at a depth of approximately 5 feet BSG. Both samples below the UST indicate that gasoline constituents were present in soil at the following levels: 15 mg/kg Total Petroleum Hydrocarbons - gasoline range (TPHg) at 9 feet BSG, and 46 mg/kg TPHg at 14 feet BSG. Ethylbenzene, Toluene, Xylene, and Naphthalene were also detected. This case will be referred to the Regional Water Quality Control Board, Central Valley Region-Fresno for further investigation.
Not reported

LUST:

Global Id:	T10000005542
Contact Type:	Regional Board Caseworker - Primary Caseworker
Contact Name:	MICHEALE EASLEY
Organization Name:	CENTRAL VALLEY RWQCB (REGION 5F)
Address:	1685 E Street
City:	FRESNO
Email:	micheale.easley@waterboards.ca.gov
Phone Number:	5594884391

LUST:

Global Id:	T10000005542
Action Type:	ENFORCEMENT
Date:	08/18/2015
Action:	Closure/No Further Action Letter
Global Id:	T10000005542
Action Type:	ENFORCEMENT
Date:	07/21/2014
Action:	Staff Letter
Global Id:	T10000005542
Action Type:	RESPONSE
Date:	12/02/2013
Action:	Tank Removal Report / UST Sampling Report
Global Id:	T10000005542
Action Type:	RESPONSE
Date:	04/24/2014
Action:	Other Workplan
Global Id:	T10000005542
Action Type:	RESPONSE
Date:	02/15/2015
Action:	Other Report / Document
Global Id:	T10000005542
Action Type:	ENFORCEMENT
Date:	02/26/2014
Action:	Staff Letter
Global Id:	T10000005542
Action Type:	ENFORCEMENT
Date:	06/02/2015
Action:	Staff Letter
Global Id:	T10000005542

FIRE STATION NO 3 (Continued) **U001592362**

Action Type: ENFORCEMENT
Date: 12/11/2014
Action: Staff Letter

Global Id: T10000005542
Action Type: ENFORCEMENT
Date: 06/02/2015
Action: Notification - Preclosure

Global Id: T10000005542
Action Type: RESPONSE
Date: 11/10/2014
Action: Request for Closure - Regulator Responded

Global Id: T10000005542
Action Type: RESPONSE
Date: 07/18/2014
Action: Soil Vapor Intrusion Investigation Workplan - Regulator Responded

Global Id: T10000005542
Action Type: REMEDIATION
Date: 12/11/2013
Action: Monitored Natural Attenuation

Global Id: T10000005542
Action Type: ENFORCEMENT
Date: 01/06/2014
Action: Unauthorized Release Form

Global Id: T10000005542
Action Type: ENFORCEMENT
Date: 11/13/2013
Action: Site Visit / Inspection / Sampling

Global Id: T10000005542
Action Type: Other
Date: 12/02/2013
Action: Leak Reported

Global Id: T10000005542
Action Type: RESPONSE
Date: 10/15/2014
Action: Other Report / Document

Global Id: T10000005542
Action Type: ENFORCEMENT
Date: 02/18/2014
Action: Referral to Regional Board

Global Id: T10000005542
Action Type: Other
Date: 11/13/2013
Action: Leak Began

Global Id: T10000005542
Action Type: Other
Date: 11/13/2013

FIRE STATION NO 3 (Continued) **U001592362**

Action: Leak Discovery

Global Id: T10000005542
Action Type: Other
Date: 11/13/2013
Action: Leak Stopped

LUST:
Global Id: T10000005542
Status: Open - Case Begin Date
Status Date: 11/13/2013

Global Id: T10000005542
Status: Open - Assessment & Interim Remedial Action
Status Date: 01/06/2014

Global Id: T10000005542
Status: Open - Remediation
Status Date: 12/11/2014

Global Id: T10000005542
Status: Completed - Case Closed
Status Date: 08/18/2015

HIST UST:
Name: FIRE STATION NO 3
Address: 1406 FRESNO STREET
City,State,Zip: FRESNO, CA 93721
File Number: 00023c7e
URL: https://documents.geotracker.waterboards.ca.gov/ustpdfs/pdf/00023c7e.pdf
Region: STATE
Facility ID: 00000006687
Facility Type: Other
Other Type: FIRE STATION
Contact Name: BUD ARMSTRONG, FIRE CHIEF
Telephone: 2094881542
Owner Name: CITY OF FRESNO
Owner Address: 2326 FRESNO STREET
Owner City,St,Zip: FRESNO, CA 93721
Total Tanks: 0001

Tank Num: 001
Container Num: 003A-84
Year Installed: Not reported
Tank Capacity: 00000550
Tank Used for: PRODUCT
Type of Fuel: DIESEL
Container Construction Thickness: Not reported
Leak Detection: Stock Inventor

Click here for Geo Tracker PDF:

CORTESE:
Name: FRESNO FIRE STATION 3 (2ND RELEASE)
Address: 1406 FRESNO

FIRE STATION NO 3 (Continued) **U001592362**

City,State,Zip:	FRESNO, CA 93706
Region:	CORTESE
Envirostor Id:	Not reported
Global ID:	T10000005542
Site/Facility Type:	LUST CLEANUP SITE
Cleanup Status:	COMPLETED - CASE CLOSED
Status Date:	Not reported
Site Code:	Not reported
Latitude:	Not reported
Longitude:	Not reported
Owner:	Not reported
Enf Type:	Not reported
Swat R:	Not reported
Flag:	active
Order No:	Not reported
Waste Discharge System No:	Not reported
Effective Date:	Not reported
Region 2:	Not reported
WID Id:	Not reported
Solid Waste Id No:	Not reported
Waste Management Uit Name:	Not reported
File Name:	Active Open

CUPA FRESNO:

Name:	FRESNO FIRE STATION #3
Address:	1406 FRESNO ST
City,State,Zip:	FRESNO, CA 93706
Region:	FRESNO
Cross Street:	E
Facility ID:	FA0169629
APM Number:	45102018
Program Element:	UST REMOVAL/CLOSURE W/2 TANKS

Name:	FRESNO FIRE STATION #3
Address:	1406 FRESNO ST
City,State,Zip:	FRESNO, CA 93706
Region:	FRESNO
Cross Street:	E
Facility ID:	FA0169629
APM Number:	45102018
Program Element:	HAZ MAT DISCLOSURE-BELOW REPORTING QUANTITY

Name:	FRESNO FIRE STATION #3
Address:	1406 FRESNO ST
City,State,Zip:	FRESNO, CA 93706
Region:	FRESNO
Cross Street:	E
Facility ID:	FA0169629
APM Number:	45102018
Program Element:	FORMER CONTAMINATED SITE/NO FURTHER ACTION

Name:	FRESNO FIRE STATION #3
Address:	1406 FRESNO ST
City,State,Zip:	FRESNO, CA 93706
Region:	FRESNO
Cross Street:	E
Facility ID:	FA0169629

FIRE STATION NO 3 (Continued) **U001592362**

APM Number: 45102018
Program Element: FORMER CONTAMINATED SITE/NO FURTHER ACTION

CERS:
Name: FRESNO FIRE STATION 3 (2ND RELEASE)
Address: 1406 FRESNO
City,State,Zip: FRESNO, CA 93706
Site ID: 202413
CERS ID: T10000005542
CERS Description: Leaking Underground Storage Tank Cleanup Site

Affiliation:
Affiliation Type Desc: Regional Board Caseworker
Entity Name: MICHEALE EASLEY - CENTRAL VALLEY RWQCB (REGION 5F)
Entity Title: Not reported
Affiliation Address: 1685 E Street
Affiliation City: FRESNO
Affiliation State: CA
Affiliation Country: Not reported
Affiliation Zip: Not reported
Affiliation Phone: 5594884391,

M106 **FIRE STATION #3** **LUST** **S106175238**
NW **1406 FRESNO STREET** **Cortese** **N/A**
1/8-1/4 **FRESNO, CA 93706** **CERS**
0.195 mi.
1030 ft. **Site 17 of 17 in cluster M**

Relative:
Lower

Actual:
281 ft.

LUST:
Name: FIRE STATION #3
Address: 1406 FRESNO STREET
City,State,Zip: FRESNO, CA 93706
Lead Agency: CENTRAL VALLEY RWQCB (REGION 5F)
Case Type: LUST Cleanup Site
Geo Track: http://geotracker.waterboards.ca.gov/profile_report.asp?global_id=T10000001756
Global Id: T10000001756
Latitude: 36.731509036314
Longitude: -119.797679185867
Status: Completed - Case Closed
Status Date: 04/08/2013
Case Worker: MLE
RB Case Number: 5T10000905
Local Agency: FRESNO COUNTY
File Location: Not reported
Local Case Number: FA0169629
Potential Media Affect: Aquifer used for drinking water supply, Soil
Potential Contaminants of Concern: Benzene, Xylene, Diesel, Gasoline
EPA Region: 9
Coordinate Source: Google Map Move
Cuf Case: NO
Quantity Released Gallons: Not reported
Begin Date: 08/03/2009
Leak Reported Date: 01/19/2010
How Discovered: Tank Closure
How Discovered Description: Not reported
Discharge Source: Dispenser
Discharge Cause: Unknown

FIRE STATION #3 (Continued) **S106175238**

Stop Method:	Close and Remove Tank
Stop Description:	Not reported
No Further Action Date:	04/08/2013
CA Water Watershed Name:	South Valley Floor - Fresno (551.30)
Dwr Groundwater Subbasin Name:	San Joaquin Valley - Kings (5-022.08)
Disadvantaged Community:	Not reported
CA Enviroscreen 3 Score:	96-100% (highest scores)
CA Enviroscreen 4 Score:	95-100% (highest scores)
Military DOD Site:	No
Facility Project Subtype:	Not reported
RWQCB Region:	CENTRAL VALLEY RWQCB (REGION 5F)
Site History:	Subsurface analysis of soil revealed the presence of petroleum constituents. Benzene, a constituent of petroleum products is currently on the list of Proposition 65 chemicals as a known carcinogen. The preliminary investigation conducted at the site showed soil contamination. Further investigation will be required. The case will be referred to the California Regional Water Quality Control Board, Central Valley Region for review, future site investigations and direct further assessment work as needed. The scope of future subsurface investigation may include the determination of potential groundwater impacts.

LUST:

Global Id:	T10000001756
Contact Type:	Local Agency Caseworker
Contact Name:	FRESNO COUNTY DPH, ENVIRONMENTAL HEALTH DIV
Organization Name:	FRESNO COUNTY
Address:	1221 Fulton Street
City:	Fresno
Email:	environmentalhealth@fresnocountyca.gov
Phone Number:	Not reported

Global Id:	T10000001756
Contact Type:	Regional Board Caseworker - Primary Caseworker
Contact Name:	MICHEALE EASLEY
Organization Name:	CENTRAL VALLEY RWQCB (REGION 5F)
Address:	1685 E Street
City:	FRESNO
Email:	micheale.easley@waterboards.ca.gov
Phone Number:	5594884391

LUST:

Global Id:	T10000001756
Action Type:	RESPONSE
Date:	01/30/2012
Action:	Corrective Action Plan / Remedial Action Plan

Global Id:	T10000001756
Action Type:	ENFORCEMENT
Date:	10/26/2010
Action:	Notice of Violation

Global Id:	T10000001756
Action Type:	ENFORCEMENT
Date:	05/28/2010
Action:	Staff Letter

FIRE STATION #3 (Continued) **S106175238**

Global Id: T10000001756
Action Type: ENFORCEMENT
Date: 12/28/2011
Action: Notice of Violation

Global Id: T10000001756
Action Type: ENFORCEMENT
Date: 04/08/2013
Action: Closure/No Further Action Letter

Global Id: T10000001756
Action Type: RESPONSE
Date: 11/26/2010
Action: Correspondence

Global Id: T10000001756
Action Type: RESPONSE
Date: 08/01/2011
Action: Corrective Action Plan / Remedial Action Plan

Global Id: T10000001756
Action Type: RESPONSE
Date: 05/02/2011
Action: Other Report / Document

Global Id: T10000001756
Action Type: RESPONSE
Date: 08/01/2011
Action: Site Assessment Report

Global Id: T10000001756
Action Type: ENFORCEMENT
Date: 08/03/2009
Action: Site Visit / Inspection / Sampling

Global Id: T10000001756
Action Type: ENFORCEMENT
Date: 01/19/2010
Action: Unauthorized Release Form

Global Id: T10000001756
Action Type: ENFORCEMENT
Date: 07/26/2012
Action: Staff Letter

Global Id: T10000001756
Action Type: RESPONSE
Date: 07/28/2010
Action: Soil and Water Investigation Workplan

Global Id: T10000001756
Action Type: RESPONSE
Date: 07/28/2010
Action: Correspondence

Global Id: T10000001756
Action Type: ENFORCEMENT

FIRE STATION #3 (Continued) **S106175238**

Date: 01/25/2010
Action: Referral to Regional Board

Global Id: T10000001756
Action Type: RESPONSE
Date: 09/01/2012
Action: Soil and Water Investigation Report

Global Id: T10000001756
Action Type: ENFORCEMENT
Date: 05/19/2011
Action: Staff Letter

Global Id: T10000001756
Action Type: Other
Date: 01/19/2010
Action: Leak Reported

Global Id: T10000001756
Action Type: RESPONSE
Date: 09/03/2009
Action: Tank Removal Report / UST Sampling Report

Global Id: T10000001756
Action Type: ENFORCEMENT
Date: 03/17/2011
Action: Staff Letter

Global Id: T10000001756
Action Type: ENFORCEMENT
Date: 01/17/2013
Action: Notification - Preclosure

Global Id: T10000001756
Action Type: Other
Date: 08/03/2009
Action: Leak Discovery

Global Id: T10000001756
Action Type: Other
Date: 08/03/2009
Action: Leak Stopped

LUST:
Global Id: T10000001756
Status: Open - Case Begin Date
Status Date: 08/03/2009

Global Id: T10000001756
Status: Open - Assessment & Interim Remedial Action
Status Date: 01/19/2010

Global Id: T10000001756
Status: Open - Eligible for Closure
Status Date: 01/19/2010

Global Id: T10000001756

FIRE STATION #3 (Continued) **S106175238**

Status: Open - Referred
Status Date: 01/19/2010

Global Id: T10000001756
Status: Open - Site Assessment
Status Date: 01/19/2010

Global Id: T10000001756
Status: Open - Eligible for Closure
Status Date: 11/14/2012

Global Id: T10000001756
Status: Open - Eligible for Closure
Status Date: 12/01/2012

Global Id: T10000001756
Status: Open - Remediation
Status Date: 12/04/2012

Global Id: T10000001756
Status: Open - Eligible for Closure
Status Date: 12/05/2012

Global Id: T10000001756
Status: Open - Remediation
Status Date: 12/05/2012

Global Id: T10000001756
Status: Open - Eligible for Closure
Status Date: 12/06/2012

Global Id: T10000001756
Status: Open - Remediation
Status Date: 12/06/2012

Global Id: T10000001756
Status: Completed - Case Closed
Status Date: 04/08/2013

CORTESE:

Name:	FIRE STATION #3
Address:	1406 FRESNO STREET
City,State,Zip:	FRESNO, CA 93706
Region:	CORTESE
Envirostor Id:	Not reported
Global ID:	T10000001756
Site/Facility Type:	LUST CLEANUP SITE
Cleanup Status:	COMPLETED - CASE CLOSED
Status Date:	Not reported
Site Code:	Not reported
Latitude:	Not reported
Longitude:	Not reported
Owner:	Not reported
Enf Type:	Not reported
Swat R:	Not reported
Flag:	active

FIRE STATION #3 (Continued) **S106175238**

Order No:	Not reported
Waste Discharge System No:	Not reported
Effective Date:	Not reported
Region 2:	Not reported
WID Id:	Not reported
Solid Waste Id No:	Not reported
Waste Management Uit Name:	Not reported
File Name:	Active Open

CERS:

Name:	FIRE STATION #3
Address:	1406 FRESNO STREET
City,State,Zip:	FRESNO, CA 93706
Site ID:	242308
CERS ID:	T10000001756
CERS Description:	Leaking Underground Storage Tank Cleanup Site

Affiliation:

Affiliation Type Desc:	Regional Board Caseworker
Entity Name:	MICHEALE EASLEY - CENTRAL VALLEY RWQCB (REGION 5F)
Entity Title:	Not reported
Affiliation Address:	1685 E Street
Affiliation City:	FRESNO
Affiliation State:	CA
Affiliation Country:	Not reported
Affiliation Zip:	Not reported
Affiliation Phone:	5594884391,

---

107 **CALIFORNIA AUTOMOTIVE** **CUPA Listings** **S117399114**
SE **730 F ST** **N/A**
1/8-1/4 **FRESNO, CA 93706**
0.195 mi.
1032 ft.

Relative:
Higher
Actual:
294 ft.

CUPA FRESNO:

Name:	CALIFORNIA AUTOMOTIVE
Address:	730 F ST
City,State,Zip:	FRESNO, CA 93706
Region:	FRESNO
Cross Street:	KERN
Facility ID:	FA0283975
APM Number:	46707113
Program Element:	MISCELLANEOUS SITE ASSESSMENT

P108 **CALIFORNIA DAIRIES, INC.** **SWEEPS UST** **1000590118**
SSE **755 F ST** **CA FID UST** **N/A**
1/8-1/4 **FRESNO, CA 93706** **EMI**
0.199 mi. **WDS**
1050 ft. **Site 1 of 3 in cluster P** **CIWQS**

Relative:
Higher
Actual:
296 ft.

SWEEPS UST:

Name:	DANISH CREAMERY ASSOCIATION
Address:	745 E ST
City:	FRESNO
Status:	Active

CALIFORNIA DAIRIES, INC. (Continued) **1000590118**

Comp Number:	136
Number:	1
Board Of Equalization:	44-003240
Referral Date:	02-16-93
Action Date:	06-05-93
Created Date:	02-09-89
Owner Tank Id:	Not reported
SWRCB Tank Id:	10-000-000136-000001
Tank Status:	A
Capacity:	12500
Active Date:	02-09-89
Tank Use:	PETROLEUM
STG:	P
Content:	#6 BUNKER FU
Number Of Tanks:	3

Name:	DANISH CREAMERY ASSOCIATION
Address:	745 E ST
City:	FRESNO
Status:	Active
Comp Number:	136
Number:	1
Board Of Equalization:	44-003240
Referral Date:	02-16-93
Action Date:	06-05-93
Created Date:	02-09-89
Owner Tank Id:	Not reported
SWRCB Tank Id:	10-000-000136-000002
Tank Status:	A
Capacity:	12500
Active Date:	02-09-89
Tank Use:	PETROLEUM
STG:	P
Content:	#6 BUNKER FU
Number Of Tanks:	Not reported

Name:	DANISH CREAMERY ASSOCIATION
Address:	745 E ST
City:	FRESNO
Status:	Active
Comp Number:	136
Number:	1
Board Of Equalization:	44-003240
Referral Date:	02-16-93
Action Date:	06-05-93
Created Date:	02-09-89
Owner Tank Id:	C
SWRCB Tank Id:	10-000-000136-000003
Tank Status:	A
Capacity:	10000
Active Date:	08-27-92
Tank Use:	M.V. FUEL
STG:	P
Content:	DIESEL
Number Of Tanks:	Not reported

CALIFORNIA DAIRIES, INC. (Continued) **1000590118**

CA FID UST:

Facility ID:	10000012
Regulated By:	UTNKA
Regulated ID:	00001241
Cortese Code:	Not reported
SIC Code:	Not reported
Facility Phone:	2092335154
Mail To:	Not reported
Mailing Address:	PO BOX
Mailing Address 2:	Not reported
Mailing City,St,Zip:	FRESNO 93706
Contact:	Not reported
Contact Phone:	Not reported
DUNs Number:	Not reported
NPDES Number:	Not reported
EPA ID:	Not reported
Comments:	Not reported
Status:	Active

Facility ID:	10004840
Regulated By:	UTNKA
Regulated ID:	Not reported
Cortese Code:	Not reported
SIC Code:	Not reported
Facility Phone:	2092335154
Mail To:	Not reported
Mailing Address:	745 E ST
Mailing Address 2:	Not reported
Mailing City,St,Zip:	FRESNO 93706
Contact:	Not reported
Contact Phone:	Not reported
DUNs Number:	Not reported
NPDES Number:	Not reported
EPA ID:	Not reported
Comments:	Not reported
Status:	Active

EMI:

Name:	DANISH CREAMERY ASN.
Address:	755 F ST
City,State,Zip:	FRESNO, CA 93706
Year:	1993
County Code:	10
Air Basin:	SJV
Facility ID:	12
Air District Name:	SJU
SIC Code:	2023
Air District Name:	SAN JOAQUIN VALLEY UNIFIED APCD
Community Health Air Pollution Info System:	Not reported
Consolidated Emission Reporting Rule:	Not reported
Total Organic Hydrocarbon Gases Tons/Yr:	1
Reactive Organic Gases Tons/Yr:	1
Carbon Monoxide Emissions Tons/Yr:	7
NOX - Oxides of Nitrogen Tons/Yr:	29
SOX - Oxides of Sulphur Tons/Yr:	0
Particulate Matter Tons/Yr:	16

CALIFORNIA DAIRIES, INC. (Continued) **1000590118**

Part. Matter 10 Micrometers and Smllr Tons/Yr:8

Name:	CALIFORNIA DAIRIES, INC.
Address:	755 F ST
City,State,Zip:	FRESNO, CA 93706
Year:	2001
County Code:	10
Air Basin:	SJV
Facility ID:	402
Air District Name:	SJU
SIC Code:	2023
Air District Name:	SAN JOAQUIN VALLEY UNIFIED APCD
Community Health Air Pollution Info System:	Y
Consolidated Emission Reporting Rule:	Not reported
Total Organic Hydrocarbon Gases Tons/Yr:	1
Reactive Organic Gases Tons/Yr:	0
Carbon Monoxide Emissions Tons/Yr:	5
NOX - Oxides of Nitrogen Tons/Yr:	31
SOX - Oxides of Sulphur Tons/Yr:	0
Particulate Matter Tons/Yr:	0
Part. Matter 10 Micrometers and Smllr Tons/Yr:	0

Name:	CALIFORNIA DAIRIES, INC.
Address:	755 F ST
City,State,Zip:	FRESNO, CA 93706
Year:	2002
County Code:	10
Air Basin:	SJV
Facility ID:	402
Air District Name:	SJU
SIC Code:	2023
Air District Name:	SAN JOAQUIN VALLEY UNIFIED APCD
Community Health Air Pollution Info System:	Y
Consolidated Emission Reporting Rule:	Not reported
Total Organic Hydrocarbon Gases Tons/Yr:	13
Reactive Organic Gases Tons/Yr:	6
Carbon Monoxide Emissions Tons/Yr:	12
NOX - Oxides of Nitrogen Tons/Yr:	6
SOX - Oxides of Sulphur Tons/Yr:	0
Particulate Matter Tons/Yr:	6
Part. Matter 10 Micrometers and Smllr Tons/Yr:	6

Name:	CALIFORNIA DAIRIES, INC.
Address:	755 F ST
City,State,Zip:	FRESNO, CA 93706
Year:	2004
County Code:	10
Air Basin:	SJV
Facility ID:	402
Air District Name:	SJU
SIC Code:	2023
Air District Name:	SAN JOAQUIN VALLEY UNIFIED APCD
Community Health Air Pollution Info System:	Not reported
Consolidated Emission Reporting Rule:	Not reported
Total Organic Hydrocarbon Gases Tons/Yr:	9.537867753
Reactive Organic Gases Tons/Yr:	4.027285323
Carbon Monoxide Emissions Tons/Yr:	5.464496635

CALIFORNIA DAIRIES, INC. (Continued) **1000590118**

NOX - Oxides of Nitrogen Tons/Yr:	4.605396513
SOX - Oxides of Sulphur Tons/Yr:	0.241489493
Particulate Matter Tons/Yr:	13.59319307
Part. Matter 10 Micrometers and Smllr Tons/Yr:	9.233865231

Name:	CALIFORNIA DAIRIES, INC.
Address:	755 F ST
City,State,Zip:	FRESNO, CA 93706
Year:	2005
County Code:	10
Air Basin:	SJV
Facility ID:	402
Air District Name:	SJU
SIC Code:	2023
Air District Name:	SAN JOAQUIN VALLEY UNIFIED APCD
Community Health Air Pollution Info System:	Not reported
Consolidated Emission Reporting Rule:	Not reported
Total Organic Hydrocarbon Gases Tons/Yr:	10.90025593432896180
Reactive Organic Gases Tons/Yr:	4.602485612847844082
Carbon Monoxide Emissions Tons/Yr:	7.03505209671959096
NOX - Oxides of Nitrogen Tons/Yr:	5.12606991523332922
SOX - Oxides of Sulphur Tons/Yr:	.275342006747424526
Particulate Matter Tons/Yr:	21.98451740402583221
Part. Matter 10 Micrometers and Smllr Tons/Yr:	13.47201371312261344

Name:	CALIFORNIA DAIRIES, INC.
Address:	755 F ST
City,State,Zip:	FRESNO, CA 93706
Year:	2006
County Code:	10
Air Basin:	SJV
Facility ID:	402
Air District Name:	SJU
SIC Code:	2023
Air District Name:	SAN JOAQUIN VALLEY UNIFIED APCD
Community Health Air Pollution Info System:	Not reported
Consolidated Emission Reporting Rule:	Not reported
Total Organic Hydrocarbon Gases Tons/Yr:	14.99996689456129979
Reactive Organic Gases Tons/Yr:	6.333383580257937182
Carbon Monoxide Emissions Tons/Yr:	11.33371921375260096
NOX - Oxides of Nitrogen Tons/Yr:	9.09005003591127322
SOX - Oxides of Sulphur Tons/Yr:	.368879002849757706
Particulate Matter Tons/Yr:	25.00120484433872409
Part. Matter 10 Micrometers and Smllr Tons/Yr:	16.47958121880650944

Name:	CALIFORNIA DAIRIES, INC.
Address:	755 F ST
City,State,Zip:	FRESNO, CA 93710
Year:	2007
County Code:	10
Air Basin:	SJV
Facility ID:	402
Air District Name:	SJU
SIC Code:	2023
Air District Name:	SAN JOAQUIN VALLEY UNIFIED APCD
Community Health Air Pollution Info System:	Y
Consolidated Emission Reporting Rule:	Not reported

CALIFORNIA DAIRIES, INC. (Continued) **1000590118**

Total Organic Hydrocarbon Gases Tons/Yr:	16.14404846346336063
Reactive Organic Gases Tons/Yr:	6.816171701786870437
Carbon Monoxide Emissions Tons/Yr:	15.37631019703697676
NOX - Oxides of Nitrogen Tons/Yr:	11.05607467481203322
SOX - Oxides of Sulphur Tons/Yr:	.7329600473908261761
Particulate Matter Tons/Yr:	13.43899927321699361
Part. Matter 10 Micrometers and Smllr Tons/Yr:	7.726001636013839442

Name:	CALIFORNIA DAIRIES, INC.
Address:	755 F ST
City,State,Zip:	FRESNO, CA 93706
Year:	2008
County Code:	10
Air Basin:	SJV
Facility ID:	402
Air District Name:	SJU
SIC Code:	2023
Air District Name:	SAN JOAQUIN VALLEY UNIFIED APCD
Community Health Air Pollution Info System:	Y
Consolidated Emission Reporting Rule:	Not reported
Total Organic Hydrocarbon Gases Tons/Yr:	12.28429857644510717
Reactive Organic Gases Tons/Yr:	5.186492635177878738
Carbon Monoxide Emissions Tons/Yr:	14.00648342816454714
NOX - Oxides of Nitrogen Tons/Yr:	7.04447668966538687
SOX - Oxides of Sulphur Tons/Yr:	.5866791166125012143
Particulate Matter Tons/Yr:	16.67195334947686683
Part. Matter 10 Micrometers and Smllr Tons/Yr:	8.814008709275484335

Name:	CALIFORNIA DAIRIES, INC.
Address:	755 F ST
City,State,Zip:	FRESNO, CA 93706
Year:	2009
County Code:	10
Air Basin:	SJV
Facility ID:	402
Air District Name:	SJU
SIC Code:	2023
Air District Name:	SAN JOAQUIN VALLEY UNIFIED APCD
Community Health Air Pollution Info System:	Y
Consolidated Emission Reporting Rule:	Not reported
Total Organic Hydrocarbon Gases Tons/Yr:	13.146145271462499
Reactive Organic Gases Tons/Yr:	5.5506731908279896
Carbon Monoxide Emissions Tons/Yr:	13.7528446839965
NOX - Oxides of Nitrogen Tons/Yr:	6.42172315866038
SOX - Oxides of Sulphur Tons/Yr:	0.51831971386568199
Particulate Matter Tons/Yr:	16.176647874331199
Part. Matter 10 Micrometers and Smllr Tons/Yr:	8.5465486844248701

Name:	CALIFORNIA DAIRIES, INC.
Address:	755 F ST
City,State,Zip:	FRESNO, CA 93706
Year:	2010
County Code:	10
Air Basin:	SJV
Facility ID:	402
Air District Name:	SJU
SIC Code:	2023

CALIFORNIA DAIRIES, INC. (Continued) **1000590118**

Air District Name:	SAN JOAQUIN VALLEY UNIFIED APCD
Community Health Air Pollution Info System:	Y
Consolidated Emission Reporting Rule:	Not reported
Total Organic Hydrocarbon Gases Tons/Yr:	11.0666128134886
Reactive Organic Gases Tons/Yr:	4.6726944880000003
Carbon Monoxide Emissions Tons/Yr:	16.023477271000001
NOX - Oxides of Nitrogen Tons/Yr:	5.9878720049999998
SOX - Oxides of Sulphur Tons/Yr:	0.47316364399999999
Particulate Matter Tons/Yr:	30.110314481455902
Part. Matter 10 Micrometers and Smllr Tons/Yr:	15.321617180000001

Name:	CALIFORNIA DAIRIES, INC.
Address:	755 F ST
City,State,Zip:	FRESNO, CA 93706
Year:	2011
County Code:	10
Air Basin:	SJV
Facility ID:	402
Air District Name:	SJU
SIC Code:	2023
Air District Name:	SAN JOAQUIN VALLEY UNIFIED APCD
Community Health Air Pollution Info System:	Not reported
Consolidated Emission Reporting Rule:	Not reported
Total Organic Hydrocarbon Gases Tons/Yr:	11.254604658
Reactive Organic Gases Tons/Yr:	4.752095632
Carbon Monoxide Emissions Tons/Yr:	13.665829735
NOX - Oxides of Nitrogen Tons/Yr:	5.5323133439
SOX - Oxides of Sulphur Tons/Yr:	0.44814703863
Particulate Matter Tons/Yr:	28.59295444
Part. Matter 10 Micrometers and Smllr Tons/Yr:	14.625337341

Name:	CALIFORNIA DAIRIES, INC.
Address:	755 F ST
City,State,Zip:	FRESNO, CA 93706
Year:	2012
County Code:	10
Air Basin:	SJV
Facility ID:	402
Air District Name:	SJU
SIC Code:	2023
Air District Name:	SAN JOAQUIN VALLEY UNIFIED APCD
Community Health Air Pollution Info System:	Not reported
Consolidated Emission Reporting Rule:	Not reported
Total Organic Hydrocarbon Gases Tons/Yr:	8.8479889375
Reactive Organic Gases Tons/Yr:	3.7360224747
Carbon Monoxide Emissions Tons/Yr:	14.367700148
NOX - Oxides of Nitrogen Tons/Yr:	5.284756745
SOX - Oxides of Sulphur Tons/Yr:	0.43431477373
Particulate Matter Tons/Yr:	23.705231765
Part. Matter 10 Micrometers and Smllr Tons/Yr:	12.250878533

Name:	CALIFORNIA DAIRIES, INC.
Address:	755 F ST
City,State,Zip:	FRESNO, CA 93706
Year:	2013
County Code:	10
Air Basin:	SJV

CALIFORNIA DAIRIES, INC. (Continued) **1000590118**

Facility ID:	402
Air District Name:	SJU
SIC Code:	2023
Air District Name:	SAN JOAQUIN VALLEY UNIFIED APCD
Community Health Air Pollution Info System:	Not reported
Consolidated Emission Reporting Rule:	Not reported
Total Organic Hydrocarbon Gases Tons/Yr:	8.122325519
Reactive Organic Gases Tons/Yr:	3.574228036
Carbon Monoxide Emissions Tons/Yr:	15.526170176
NOX - Oxides of Nitrogen Tons/Yr:	5.446212936
SOX - Oxides of Sulphur Tons/Yr:	0.445709793
Particulate Matter Tons/Yr:	28.764216639
Part. Matter 10 Micrometers and Smllr Tons/Yr:	14.716750953

Name:	CALIFORNIA DAIRIES, INC.
Address:	755 F ST
City,State,Zip:	FRESNO, CA 93706
Year:	2014
County Code:	10
Air Basin:	SJV
Facility ID:	402
Air District Name:	SJU
SIC Code:	2023
Air District Name:	SAN JOAQUIN VALLEY APCD
Community Health Air Pollution Info System:	Not reported
Consolidated Emission Reporting Rule:	Not reported
Total Organic Hydrocarbon Gases Tons/Yr:	17.546876903
Reactive Organic Gases Tons/Yr:	7.7207409878
Carbon Monoxide Emissions Tons/Yr:	10.323217393
NOX - Oxides of Nitrogen Tons/Yr:	5.8694326755
SOX - Oxides of Sulphur Tons/Yr:	0.70473496295
Particulate Matter Tons/Yr:	10.137794416
Part. Matter 10 Micrometers and Smllr Tons/Yr:	5.6304524214

Name:	CALIFORNIA DAIRIES, INC.
Address:	755 F ST
City,State,Zip:	FRESNO, CA 93706
Year:	2015
County Code:	10
Air Basin:	SJV
Facility ID:	402
Air District Name:	SJU
SIC Code:	2023
Air District Name:	SAN JOAQUIN VALLEY APCD
Community Health Air Pollution Info System:	Not reported
Consolidated Emission Reporting Rule:	Not reported
Total Organic Hydrocarbon Gases Tons/Yr:	15.722727611
Reactive Organic Gases Tons/Yr:	6.918000149
Carbon Monoxide Emissions Tons/Yr:	16.529093298
NOX - Oxides of Nitrogen Tons/Yr:	8.251825981
SOX - Oxides of Sulphur Tons/Yr:	0.664746007
Particulate Matter Tons/Yr:	10.615270457
Part. Matter 10 Micrometers and Smllr Tons/Yr:	5.886224627

Name:	CALIFORNIA DAIRIES, INC.
Address:	755 F ST
City,State,Zip:	FRESNO, CA 93706

CALIFORNIA DAIRIES, INC. (Continued) **1000590118**

Year:	2016
County Code:	10
Air Basin:	SJV
Facility ID:	402
Air District Name:	SJU
SIC Code:	2023
Air District Name:	SAN JOAQUIN VALLEY APCD
Community Health Air Pollution Info System:	Not reported
Consolidated Emission Reporting Rule:	Not reported
Total Organic Hydrocarbon Gases Tons/Yr:	13.717519134
Reactive Organic Gases Tons/Yr:	6.036004912
Carbon Monoxide Emissions Tons/Yr:	7.035993456
NOX - Oxides of Nitrogen Tons/Yr:	4.723384221
SOX - Oxides of Sulphur Tons/Yr:	0.571676289
Particulate Matter Tons/Yr:	6.6532820785
Part. Matter 10 Micrometers and Smllr Tons/Yr:	3.787987965

Name:	CALIFORNIA DAIRIES, INC.
Address:	755 F ST
City,State,Zip:	FRESNO, CA 93706
Year:	2017
County Code:	10
Air Basin:	SJV
Facility ID:	402
Air District Name:	SJU
SIC Code:	2023
Air District Name:	SAN JOAQUIN VALLEY APCD
Community Health Air Pollution Info System:	Not reported
Consolidated Emission Reporting Rule:	Not reported
Total Organic Hydrocarbon Gases Tons/Yr:	12.911690814
Reactive Organic Gases Tons/Yr:	5.681440451
Carbon Monoxide Emissions Tons/Yr:	6.263316516
NOX - Oxides of Nitrogen Tons/Yr:	4.365676815
SOX - Oxides of Sulphur Tons/Yr:	0.532189031
Particulate Matter Tons/Yr:	9.5420996626
Part. Matter 10 Micrometers and Smllr Tons/Yr:	5.284333498

Name:	CALIFORNIA DAIRIES, INC.
Address:	755 F ST
City,State,Zip:	FRESNO, CA 93706
Year:	2018
County Code:	10
Air Basin:	SJV
Facility ID:	402
Air District Name:	SJU
SIC Code:	2023
Air District Name:	SAN JOAQUIN VALLEY APCD
Community Health Air Pollution Info System:	Not reported
Consolidated Emission Reporting Rule:	Not reported
Total Organic Hydrocarbon Gases Tons/Yr:	11.452585332
Reactive Organic Gases Tons/Yr:	5.039434039
Carbon Monoxide Emissions Tons/Yr:	5.26391439
NOX - Oxides of Nitrogen Tons/Yr:	3.273841416
SOX - Oxides of Sulphur Tons/Yr:	0.535113345
Particulate Matter Tons/Yr:	10.950417784
Part. Matter 10 Micrometers and Smllr Tons/Yr:	6.019537064

CALIFORNIA DAIRIES, INC. (Continued) **1000590118**

Name:	CALIFORNIA DAIRIES, INC.
Address:	755 F ST
City,State,Zip:	FRESNO, CA 93706
Year:	2019
County Code:	10
Air Basin:	SJV
Facility ID:	402
Air District Name:	SJU
SIC Code:	2023
Air District Name:	SAN JOAQUIN VALLEY APCD
Community Health Air Pollution Info System:	Not reported
Consolidated Emission Reporting Rule:	Not reported
Total Organic Hydrocarbon Gases Tons/Yr:	15.69324659
Reactive Organic Gases Tons/Yr:	6.905339967
Carbon Monoxide Emissions Tons/Yr:	5.919887522
NOX - Oxides of Nitrogen Tons/Yr:	4.081158437
SOX - Oxides of Sulphur Tons/Yr:	0.618483602
Particulate Matter Tons/Yr:	6.3569700806
Part. Matter 10 Micrometers and Smllr Tons/Yr:	3.748679026

Name:	CALIFORNIA DAIRIES, INC.
Address:	755 F ST
City,State,Zip:	FRESNO, CA 93706
Year:	2020
County Code:	10
Air Basin:	SJV
Facility ID:	402
Air District Name:	SJU
SIC Code:	2023
Air District Name:	SAN JOAQUIN VALLEY APCD
Community Health Air Pollution Info System:	Not reported
Consolidated Emission Reporting Rule:	Not reported
Total Organic Hydrocarbon Gases Tons/Yr:	19.339589788
Reactive Organic Gases Tons/Yr:	8.509730974
Carbon Monoxide Emissions Tons/Yr:	11.976059651
NOX - Oxides of Nitrogen Tons/Yr:	6.050085127
SOX - Oxides of Sulphur Tons/Yr:	0.722418358
Particulate Matter Tons/Yr:	13.171129206
Part. Matter 10 Micrometers and Smllr Tons/Yr:	7.048686722

WDS:

Name:	DANISH CREAMERY
Address:	745 E St
City:	FRESNO
Facility ID:	5F 10I012391
Facility Type:	Industrial - Facility that treats and/or disposes of liquid or semisolid wastes from any servicing, producing, manufacturing or processing operation of whatever nature, including mining, gravel washing, geothermal operations, air conditioning, ship building and repairing, oil production, storage and disposal operations, water pumping.
Facility Status:	Active - Any facility with a continuous or seasonal discharge that is under Waste Discharge Requirements.
NPDES Number:	CAS000001 The 1st 2 characters designate the state. The remaining 7 are assigned by the Regional Board
Subregion:	0
Facility Telephone:	Not reported

CALIFORNIA DAIRIES, INC. (Continued) **1000590118**

Facility Contact:	Not reported
Agency Name:	MYOVICH TRUCKING INC
Agency Address:	1895 W Jefferson Ave
Agency City,St,Zip:	Fresno 937069732
Agency Contact:	DOUG MYOVICH
Agency Telephone:	5592641181
Agency Type:	Private
SIC Code:	0
SIC Code 2:	Not reported
Primary Waste Type:	Not reported
Primary Waste:	Not reported
Waste Type2:	Not reported
Waste2:	Not reported
Primary Waste Type:	Not reported
Secondary Waste:	Not reported
Secondary Waste Type:	Not reported
Design Flow:	0
Baseline Flow:	0
Reclamation:	Not reported
POTW:	Not reported
Treat To Water:	Minor Threat to Water Quality. A violation of a regional board order should cause a relatively minor impairment of beneficial uses compared to a major or minor threat. Not: All nurds without a TTWQ will be considered a minor threat to water quality unless coded at a higher Level. A Zero (0) may be used to code those NURDS that are found to represent no threat to water quality.
Complexity:	Category C - Facilities having no waste treatment systems, such as cooling water dischargers or thosewho must comply through best management practices, facilities with passive waste treatment and disposal systems, such as septic systems with subsurface disposal, or dischargers having waste storage systems with land disposal such as dairy waste ponds.

CIWQS:

Name:	DANISH CREAMERY
Address:	745 E ST
City,State,Zip:	FRESNO, CA 93706
Agency:	Myovich Trucking Inc
Agency Address:	1895 W Jefferson Ave, Fresno, CA 93706
Place/Project Type:	Industrial - Local Trucking Without Storage
SIC/NAICS:	4212
Region:	5F
Program:	INDSTW
Regulatory Measure Status:	Terminated
Regulatory Measure Type:	Storm water industrial
Order Number:	2014-0057-DWQ
WDID:	5F10I012391
NPDES Number:	CAS000001
Adoption Date:	Not reported
Effective Date:	06/24/1996
Termination Date:	07/08/2005
Expiration/Review Date:	Not reported
Design Flow:	Not reported
Major/Minor:	Not reported
Complexity:	Not reported
TTWQ:	Not reported
Enforcement Actions within 5 years:	0

CALIFORNIA DAIRIES, INC. (Continued) **1000590118**

Violations within 5 years: 0
Latitude: 36.72722
Longitude: -119.7932

P109 **CALIFORNIA DAIRIES** **CERS TANKS** **S104868474**
SSE **745 E ST** **CUPA Listings** **N/A**
1/8-1/4 **FRESNO, CA 93703** **CERS**
0.199 mi.
1050 ft. **Site 2 of 3 in cluster P**

Relative:
Higher

Actual:
296 ft.

CERS TANKS:
Name: CALIFORNIA DAIRIES
Address: 745 E ST
City,State,Zip: FRESNO, CA 93706
Site ID: 378328
CERS ID: 10692280
CERS Description: Aboveground Petroleum Storage

Name: CALIFORNIA DAIRIES
Address: 745 E ST
City,State,Zip: FRESNO, CA 93706
Site ID: 378328
CERS ID: 10692280
CERS Description: Underground Storage Tank

CUPA FRESNO:
Name: CALIFORNIA DAIRIES
Address: 745 E ST
City,State,Zip: FRESNO, CA 93703
Region: FRESNO
Cross Street: INYO
Facility ID: FA0267472
APM Number: 46711702
Program Element: UST FACILITY WITH 1 TO 3 TANKS

Name: CALIFORNIA DAIRIES
Address: 745 E ST
City,State,Zip: FRESNO, CA 93703
Region: FRESNO
Cross Street: INYO
Facility ID: FA0267472
APM Number: 46711702
Program Element: MV FUEL/OIL/PROPANE ONLY IN AGST/UST MODEL PL

CERS:
Name: CALIFORNIA DAIRIES
Address: 745 E ST
City,State,Zip: FRESNO, CA 93706
Site ID: 378328
CERS ID: 10692280
CERS Description: Chemical Storage Facilities

Violations:
Site ID: 378328
Site Name: CALIFORNIA DAIRIES
Violation Date: 05-11-2017
Citation: 23 CCR 16 2712(i) - California Code of Regulations, Title 23, Chapter

CALIFORNIA DAIRIES (Continued) **S104868474**

	16, Section(s) 2712(i)
Violation Description:	Failure to have a UST Monitoring Plan available on site.
Violation Notes:	Returned to compliance on 10/27/2017.
Violation Division:	Fresno County Department of Public Health
Violation Program:	UST
Violation Source:	CERS,
Site ID:	378328
Site Name:	CALIFORNIA DAIRIES
Violation Date:	05-11-2017
Citation:	23 CCR 6.7 25284, 25286 - California Code of Regulations, Title 23, Chapter 6.7, Section(s) 25284, 25286
Violation Description:	Failure to submit a complete and accurate application for a permit to operate a UST, or for renewal of the permit.
Violation Notes:	Returned to compliance on 10/27/2017.
Violation Division:	Fresno County Department of Public Health
Violation Program:	UST
Violation Source:	CERS,
Site ID:	378328
Site Name:	CALIFORNIA DAIRIES
Violation Date:	05-11-2017
Citation:	23 CCR 16 2712(i) - California Code of Regulations, Title 23, Chapter 16, Section(s) 2712(i)
Violation Description:	Failure to have a UST Response Plan available on site.
Violation Notes:	Returned to compliance on 10/27/2017.
Violation Division:	Fresno County Department of Public Health
Violation Program:	UST
Violation Source:	CERS,
Site ID:	378328
Site Name:	CALIFORNIA DAIRIES
Violation Date:	04-01-2022
Citation:	HSC 6.7 25292(e) - California Health and Safety Code, Chapter 6.7, Section(s) 25292(e)
Violation Description:	"Failure to perform one of the following line integrity test: A 12 month test for pressurized double-walled piping that does not utilize fail safe or positive shut down. Within 30 days of the date of the completion of a repair to the primary piping."
Violation Notes:	15. VIOLATION: Failure to perform one of the following line integrity test(s): 1. A 12 month test for pressurized double-walled piping that does not utilize fail safe and positive shut down, or 2. Within 30 days of the date of the completion of a repair to the primary piping. (23 CCR 16 2636(f)(3), 2643(c)(3); HSC 6.7 25290.2(g), 25291(f), 25292(e)) OBSERVATION: Owner/Operator did not perform and pass annual line integrity test for double-walled pressurized piping that does not utilize fail safe or positive shut down, or did not complete test within 30 days of the completion of a repair to the primary piping. CORRECTIVE ACTION: Perform and pass annual line integrity test for pressurized piping that does not utilize fail safe or shut down, and within 30 days of completing any repairs to the primary piping. Submit verification.
Violation Division:	Fresno County Department of Public Health
Violation Program:	UST
Violation Source:	CERS,
Site ID:	378328

CALIFORNIA DAIRIES (Continued) **S104868474**

Site Name: CALIFORNIA DAIRIES
Violation Date: 05-11-2017
Citation: HSC 6.75 25299.30-25299.34 - California Health and Safety Code, Chapter 6.75, Section(s) 25299.30-25299.34
Violation Description: Failure to submit and maintain complete and current Certification of Financial Responsibility or other mechanism of financial assurance.
Violation Notes: Returned to compliance on 10/27/2017.
Violation Division: Fresno County Department of Public Health
Violation Program: UST
Violation Source: CERS,

Evaluation:
Eval General Type: Compliance Evaluation Inspection
Eval Date: 05-29-2014
Violations Found: No
Eval Type: Routine done by local agency
Eval Notes: BP
Eval Division: Fresno County Department of Public Health
Eval Program: HMRRP
Eval Source: CERS,

Eval General Type: Compliance Evaluation Inspection
Eval Date: 06-04-2015
Violations Found: No
Eval Type: Routine done by local agency
Eval Notes: MC
Eval Division: Fresno County Department of Public Health
Eval Program: UST
Eval Source: CERS,

Eval General Type: Compliance Evaluation Inspection
Eval Date: 05-27-2016
Violations Found: No
Eval Type: Routine done by local agency
Eval Notes: MC inspection
Eval Division: Fresno County Department of Public Health
Eval Program: UST
Eval Source: CERS,

Eval General Type: Compliance Evaluation Inspection
Eval Date: 05-29-2014
Violations Found: No
Eval Type: Routine done by local agency
Eval Notes: MC
Eval Division: Fresno County Department of Public Health
Eval Program: UST
Eval Source: CERS,

Eval General Type: Compliance Evaluation Inspection
Eval Date: 04-01-2022
Violations Found: Yes
Eval Type: Routine done by local agency
Eval Notes: Entry to transfer data to CERS Line test is scheduled for 4/4/2022.
Eval Division: Fresno County Department of Public Health
Eval Program: UST
Eval Source: CERS,

CALIFORNIA DAIRIES (Continued) **S104868474**

Eval General Type: Compliance Evaluation Inspection
Eval Date: 05-09-2018
Violations Found: No
Eval Type: Routine done by local agency
Eval Notes: MC inspection
Eval Division: Fresno County Department of Public Health
Eval Program: UST
Eval Source: CERS,

Eval General Type: Compliance Evaluation Inspection
Eval Date: 05-11-2017
Violations Found: No
Eval Type: Routine done by local agency
Eval Notes: BP inspection
Eval Division: Fresno County Department of Public Health
Eval Program: HMRRP
Eval Source: CERS,

Eval General Type: Compliance Evaluation Inspection
Eval Date: 05-11-2017
Violations Found: Yes
Eval Type: Routine done by local agency
Eval Notes: MC inspection
Eval Division: Fresno County Department of Public Health
Eval Program: UST
Eval Source: CERS,

Coordinates:
Site ID: 378328
Facility Name: CALIFORNIA DAIRIES
Env Int Type Code: HMBP
Program ID: 10692280
Coord Name: Not reported
Ref Point Type Desc: Entrance point of a facility or station,
Latitude: 36.727059
Longitude: -119.793560

Affiliation:
Affiliation Type Desc: Legal Owner
Entity Name: California Dairies, Inc
Entity Title: Not reported
Affiliation Address: 2000 N Plaza Drive
Affiliation City: Visalia
Affiliation State: CA
Affiliation Country: United States
Affiliation Zip: 93291
Affiliation Phone: (559) 865-1291,

Affiliation Type Desc: Parent Corporation
Entity Name: CALIFORNIA DAIRIES
Entity Title: Not reported
Affiliation Address: Not reported
Affiliation City: Not reported
Affiliation State: Not reported
Affiliation Country: Not reported
Affiliation Zip: Not reported

CALIFORNIA DAIRIES (Continued) **S104868474**

Affiliation Phone:	,

Affiliation Type Desc:	Property Owner
Entity Name:	California Dairies, Inc
Entity Title:	Not reported
Affiliation Address:	2000 N Plaza Drive
Affiliation City:	Visalia
Affiliation State:	CA
Affiliation Country:	United States
Affiliation Zip:	93291
Affiliation Phone:	(559) 865-1291,

Affiliation Type Desc:	CUPA District
Entity Name:	Fresno County Community Health Department
Entity Title:	Not reported
Affiliation Address:	1221 Fulton St., 3rd FloorP.O. Box 11867
Affiliation City:	Fresno
Affiliation State:	CA
Affiliation Country:	Not reported
Affiliation Zip:	93775
Affiliation Phone:	(559) 600-3271,

Affiliation Type Desc:	Document Preparer
Entity Name:	Felecia Nedley
Entity Title:	Not reported
Affiliation Address:	Not reported
Affiliation City:	Not reported
Affiliation State:	Not reported
Affiliation Country:	Not reported
Affiliation Zip:	Not reported
Affiliation Phone:	,

Affiliation Type Desc:	Environmental Contact
Entity Name:	Dana Horne
Entity Title:	Not reported
Affiliation Address:	755 F Street
Affiliation City:	Fresno
Affiliation State:	CA
Affiliation Country:	Not reported
Affiliation Zip:	93706
Affiliation Phone:	,

Affiliation Type Desc:	Facility Mailing Address
Entity Name:	Mailing Address
Entity Title:	Not reported
Affiliation Address:	PO Box 11865
Affiliation City:	Fresno
Affiliation State:	CA
Affiliation Country:	Not reported
Affiliation Zip:	93775
Affiliation Phone:	,

Affiliation Type Desc:	Identification Signer
Entity Name:	Felecia Nedley
Entity Title:	Safety Manager
Affiliation Address:	Not reported
Affiliation City:	Not reported

CALIFORNIA DAIRIES (Continued) **S104868474**

Affiliation State:	Not reported
Affiliation Country:	Not reported
Affiliation Zip:	Not reported
Affiliation Phone:	,

Affiliation Type Desc:	UST Tank Owner
Entity Name:	CALIFORNIA DAIRIES
Entity Title:	Not reported
Affiliation Address:	2000 N Plaza Drive
Affiliation City:	Visalia
Affiliation State:	CA
Affiliation Country:	United States
Affiliation Zip:	93291
Affiliation Phone:	(559) 625-2200,

Affiliation Type Desc:	Operator
Entity Name:	California Dairies, Inc
Entity Title:	Not reported
Affiliation Address:	Not reported
Affiliation City:	Not reported
Affiliation State:	Not reported
Affiliation Country:	Not reported
Affiliation Zip:	Not reported
Affiliation Phone:	(562) 865-1291,

Affiliation Type Desc:	UST Property Owner Name
Entity Name:	California Dairies, Inc
Entity Title:	Not reported
Affiliation Address:	2000 N Plaza Drive
Affiliation City:	Visalia
Affiliation State:	CA
Affiliation Country:	United States
Affiliation Zip:	93291
Affiliation Phone:	(559) 625-2200,

Affiliation Type Desc:	UST Tank Operator
Entity Name:	CALIFORNIA DAIRIES
Entity Title:	Not reported
Affiliation Address:	755 F Street
Affiliation City:	Fresno
Affiliation State:	CA
Affiliation Country:	United States
Affiliation Zip:	93775
Affiliation Phone:	(559) 233-5154,

P110 **CALIFORNIA DAIRIES** **UST** **U003788190**
SSE **745 E ST** **N/A**
1/8-1/4 **FRESNO, CA 93706**
0.199 mi.
1050 ft. **Site 3 of 3 in cluster P**

Relative:
Higher

Actual:
296 ft.

UST:

Name:	CALIFORNIA DAIRIES
Address:	745 E ST
City,State,Zip:	FRESNO, CA 93706
Facility ID:	FA0267472
Permitting Agency:	7000

CALIFORNIA DAIRIES (Continued) **U003788190**

CERSID:	10692280
Latitude:	36.7270589
Longitude:	-119.793567
Owner type:	Non-Government
Facility type:	Motor Vehicle Fueling
Num of inuse ust:	Not reported
Num of closed ust:	0
Num of oos ust:	0
Epa region:	9
Tribal lands:	No
Tank owner name:	California Dairies
Tank owner mailing address:	2000 N Plaza Drive
Tank owner mailing city:	Visalia
Tank owner mailing zip:	93291
Tank owner mailing state:	CA
Tank operator name:	California Dairies
Tank operator mailing address:	755 F Street
Tank operator mailing city:	Fresno
Tank operator mailing zip:	93775
Tank operator mailing state:	CA
Tankidnumber:	TA0038456
Tank status:	Renewal Permit
Tank configuration:	Stand Alone Tank
Tank closure date:	Not reported
Tank installation date:	7/8/1991 12:00:00 AM
Tank num of compartments:	1
Tank contents:	Diesel
Tank capacity gallons:	10000
Tank type:	Double Wall
Tank pc construction:	Steel
Tank pwpiping construction:	Fiberglass
Tank piping type:	Pressure
Tank piping construction:	Double Walled
Tank sacrificial anode:	No
Tank cp impressed current:	No
Tank cp shutoff:	Yes
Tank alarms:	No
Tank ball float:	No
Tank spill bucket:	Yes

Q111 **INDUSTRIAL PLATING CO** **RCRA-SQG** **1000428520**
ESE **733 G ST** **FINDS** **CAD056183064**
1/8-1/4 **FRESNO, CA 93706** **ECHO**
0.205 mi. **WDS**
1080 ft. **Site 1 of 5 in cluster Q** **CIWQS**

Relative:
Higher

Actual:
293 ft.

RCRA Listings:

Date Form Received by Agency:	19960901
Handler Name:	Industrial Plating Co
Handler Address:	733 G ST
Handler City,State,Zip:	FRESNO, CA 93706
EPA ID:	CAD056183064
Contact Name:	Not reported
Contact Address:	Not reported
Contact City,State,Zip:	Not reported
Contact Telephone:	Not reported
Contact Fax:	Not reported
Contact Email:	Not reported

INDUSTRIAL PLATING CO (Continued) **1000428520**

Contact Title:	Not reported
EPA Region:	09
Land Type:	Not reported
Federal Waste Generator Description:	Small Quantity Generator
Non-Notifier:	Not reported
Biennial Report Cycle:	Not reported
Accessibility:	Not reported
Active Site Indicator:	Handler Activities
State District Owner:	Ca
State District:	5
Mailing Address:	P O BOX 12545
Mailing City,State,Zip:	FRESNO, CA 93778
Owner Name:	Not reported
Owner Type:	Not reported
Operator Name:	Not Required
Operator Type:	Private
Short-Term Generator Activity:	No
Importer Activity:	No
Mixed Waste Generator:	No
Transporter Activity:	No
Transfer Facility Activity:	No
Recycler Activity with Storage:	No
Small Quantity On-Site Burner Exemption:	No
Smelting Melting and Refining Furnace Exemption:	No
Underground Injection Control:	No
Off-Site Waste Receipt:	No
Universal Waste Indicator:	No
Universal Waste Destination Facility:	No
Federal Universal Waste:	No
Active Site State-Reg Handler:	---
Federal Facility Indicator:	Not reported
Hazardous Secondary Material Indicator:	NN
Sub-Part K Indicator:	Not reported
2018 GPRA Permit Baseline:	Not on the Baseline
2018 GPRA Renewals Baseline:	Not on the Baseline
202 GPRA Corrective Action Baseline:	No
Subject to Corrective Action Universe:	No
Non-TSDFs Where RCRA CA has Been Imposed Universe:	No
Corrective Action Priority Ranking:	No NCAPS ranking
Environmental Control Indicator:	No
Institutional Control Indicator:	No
Human Exposure Controls Indicator:	N/A
Groundwater Controls Indicator:	N/A
Significant Non-Complier Universe:	No
Unaddressed Significant Non-Complier Universe:	No
Addressed Significant Non-Complier Universe:	No
Significant Non-Complier With a Compliance Schedule Universe:	No
Financial Assurance Required:	Not reported
Handler Date of Last Change:	20020627
Recognized Trader-Importer:	No
Recognized Trader-Exporter:	No
Importer of Spent Lead Acid Batteries:	No
Exporter of Spent Lead Acid Batteries:	No
Recycler Activity Without Storage:	Not reported
Manifest Broker:	Not reported
Sub-Part P Indicator:	No

INDUSTRIAL PLATING CO (Continued) **1000428520**

Handler - Owner Operator:

Owner/Operator Indicator:	Owner
Owner/Operator Name: ROBERT SIMPSON	
Legal Status:	Private
Date Became Current:	Not reported
Date Ended Current:	Not reported
Owner/Operator Address:	NOT REQUIRED
Owner/Operator City,State,Zip:	NOT REQUIRED, ME 99999
Owner/Operator Telephone:	415-555-1212
Owner/Operator Telephone Ext:	Not reported
Owner/Operator Fax:	Not reported
Owner/Operator Email:	Not reported

Owner/Operator Indicator:	Operator
Owner/Operator Name: NOT REQUIRED	
Legal Status:	Private
Date Became Current:	Not reported
Date Ended Current:	Not reported
Owner/Operator Address:	NOT REQUIRED
Owner/Operator City,State,Zip:	NOT REQUIRED, ME 99999
Owner/Operator Telephone:	415-555-1212
Owner/Operator Telephone Ext:	Not reported
Owner/Operator Fax:	Not reported
Owner/Operator Email:	Not reported

Historic Generators:

Receive Date:	19960901
Handler Name: INDUSTRIAL PLATING CO	
Federal Waste Generator Description:	Small Quantity Generator
State District Owner:	Ca
Large Quantity Handler of Universal Waste:	No
Recognized Trader Importer:	No
Recognized Trader Exporter:	No
Spent Lead Acid Battery Importer:	No
Spent Lead Acid Battery Exporter:	No
Current Record:	Yes
Non Storage Recycler Activity:	Not reported
Electronic Manifest Broker:	Not reported

Receive Date:	19800806
Handler Name: INDUSTRIAL PLATING CO	
Federal Waste Generator Description:	Large Quantity Generator
State District Owner:	Ca
Large Quantity Handler of Universal Waste:	No
Recognized Trader Importer:	No
Recognized Trader Exporter:	No
Spent Lead Acid Battery Importer:	No
Spent Lead Acid Battery Exporter:	No
Current Record:	No
Non Storage Recycler Activity:	Not reported
Electronic Manifest Broker:	Not reported

List of NAICS Codes and Descriptions:

NAICS Code:	332813
NAICS Description:	ELECTROPLATING, PLATING, POLISHING, ANODIZING, AND COLORING

INDUSTRIAL PLATING CO (Continued) **1000428520**

Facility Has Received Notices of Violations:
Violations: No Violations Found

Evaluation Action Summary:
Evaluations: No Evaluations Found

FINDS:
Registry ID: 110002650667

Click Here for FRS Facility Detail Report:

Environmental Interest/Information System:
RCRAInfo is a national information system that supports the Resource Conservation and Recovery Act (RCRA) program through the tracking of events and activities related to facilities that generate, transport, and treat, store, or dispose of hazardous waste. RCRAInfo allows RCRA program staff to track the notification, permit, compliance, and corrective action activities required under RCRA.

Click this hyperlink while viewing on your computer to access additional FINDS: detail in the EDR Site Report.

ECHO:

Envid:	1000428520
Registry ID:	110002650667
DFR URL:	http://echo.epa.gov/detailed-facility-report?fid=110002650667
Name:	INDUSTRIAL PLATING CO
Address:	733 G ST
City,State,Zip:	FRESNO, CA 93706

WDS:

Name:	VALLEY METAL FINISHING CO
Address:	733 G ST
City:	FRESNO
Facility ID:	5F 10I001317
Facility Type:	Not reported
Facility Status:	Active - Any facility with a continuous or seasonal discharge that is under Waste Discharge Requirements.
NPDES Number:	CAS000001 The 1st 2 characters designate the state. The remaining 7 are assigned by the Regional Board
Subregion:	0
Facility Telephone:	Not reported
Facility Contact:	Not reported
Agency Name:	NORMAN D HODGES
Agency Address:	Not reported
Agency City,St,Zip:	0
Agency Contact:	Not reported
Agency Telephone:	Not reported
Agency Type:	Not reported
SIC Code:	0
SIC Code 2:	Not reported
Primary Waste Type:	Not reported
Primary Waste:	Not reported
Waste Type2:	Not reported
Waste2:	Not reported

INDUSTRIAL PLATING CO (Continued) **1000428520**

Primary Waste Type: Not reported
Secondary Waste: Not reported
Secondary Waste Type: Not reported
Design Flow: 0
Baseline Flow: 0
Reclamation: Not reported
POTW: Not reported
Treat To Water: Minor Threat to Water Quality. A violation of a regional board order should cause a relatively minor impairment of beneficial uses compared to a major or minor threat. Not: All nurds without a TTWQ will be considered a minor threat to water quality unless coded at a higher Level. A Zero (0) may be used to code those NURDS that are found to represent no threat to water quality.
Complexity: Category C - Facilities having no waste treatment systems, such as cooling water dischargers or thosewho must comply through best management practices, facilities with passive waste treatment and disposal systems, such as septic systems with subsurface disposal, or dischargers having waste storage systems with land disposal such as dairy waste ponds.

CIWQS:
Name: VALLEY METAL FINISHING CO
Address: 733 G ST
City,State,Zip: FRESNO, CA 93706
Agency: Hodges, Norman D
Agency Address: 5539 N Maroa Ave, Fresno, CA 93704
Place/Project Type: Industrial - Special Industry Machinery, NEC
SIC/NAICS: 3559
Region: 5F
Program: INDSTW
Regulatory Measure Status: Terminated
Regulatory Measure Type: Storm water industrial
Order Number: 2014-0057-DWQ
WDID: 5F10I001317
NPDES Number: CAS000001
Adoption Date: Not reported
Effective Date: 03/27/1992
Termination Date: 01/28/2008
Expiration/Review Date: Not reported
Design Flow: Not reported
Major/Minor: Not reported
Complexity: Not reported
TTWQ: Not reported
Enforcement Actions within 5 years: 0
Violations within 5 years: 0
Latitude: 36.72857
Longitude: -119.79103

Q112 **INDUSTRIAL PLATING** **ENVIROSTOR** **S104869037**
ESE **733 G ST** **CERS HAZ WASTE** **N/A**
1/8-1/4 **FRESNO, CA 93706** **CUPA Listings**
0.205 mi. **CERS**
1080 ft. **Site 2 of 5 in cluster Q**

Relative:
Higher

Actual:
293 ft.

ENVIROSTOR:

Name:	INDUSTRIAL PLATING
Address:	733 G ST
City,State,Zip:	FRESNO, CA 93706
Facility ID:	10340009
Status:	Refer: Other Agency
Status Date:	11/16/1994
Site Code:	Not reported
Site Type:	Historical
Site Type Detailed:	* Historical
Acres:	Not reported
NPL:	NO
Regulatory Agencies:	NONE SPECIFIED
Lead Agency:	NONE SPECIFIED
Program Manager:	Not reported
Supervisor:	Referred - Not Assigned
Division Branch:	Cleanup Sacramento
Assembly:	31
Senate:	14
Special Program:	Not reported
Restricted Use:	NO
Site Mgmt Req:	NONE SPECIFIED
Funding:	Not reported
Latitude:	36.72853
Longitude:	-119.7915
APN:	NONE SPECIFIED
Past Use:	NONE SPECIFIED
Potential COC:	NONE SPECIFIED
Confirmed COC:	NONE SPECIFIED
Potential Description:	NONE SPECIFIED
Alias Name:	110002650667
Alias Type:	EPA (FRS #)
Alias Name:	CAD056183064
Alias Type:	HWTS Identification Code
Alias Name:	10340009
Alias Type:	Envirostor ID Number

Completed Info:

Completed Area Name:	PROJECT WIDE
Completed Sub Area Name:	Not reported
Completed Document Type:	* Discovery
Completed Date:	01/04/1982
Comments:	FACILITY IDENTIFIED FROM PHONE BOOK.
Future Area Name:	Not reported
Future Sub Area Name:	Not reported
Future Document Type:	Not reported
Future Due Date:	Not reported
Schedule Area Name:	Not reported
Schedule Sub Area Name:	Not reported
Schedule Document Type:	Not reported
Schedule Due Date:	Not reported
Schedule Revised Date:	Not reported

INDUSTRIAL PLATING (Continued) **S104869037**

CERS HAZ WASTE:

Name:	VALLEY METAL FINISHING
Address:	733 G ST
City,State,Zip:	FRESNO, CA 93706
Site ID:	447844
CERS ID:	10704232
CERS Description:	Hazardous Waste Generator

CUPA FRESNO:

Name:	VALLEY METAL FINISHING
Address:	733 G ST
City,State,Zip:	FRESNO, CA 93706
Region:	FRESNO
Cross Street:	Not reported
Facility ID:	FA0271822
APM Number:	46707303
Program Element:	MEDIUM HAZARDOUS MATERIALS HANDLER

Name:	VALLEY METAL FINISHING
Address:	733 G ST
City,State,Zip:	FRESNO, CA 93706
Region:	FRESNO
Cross Street:	Not reported
Facility ID:	FA0271822
APM Number:	46707303
Program Element:	MISCELLANEOUS SITE ASSESSMENT

Name:	VALLEY METAL FINISHING
Address:	733 G ST
City,State,Zip:	FRESNO, CA 93706
Region:	FRESNO
Cross Street:	Not reported
Facility ID:	FA0271822
APM Number:	46707303
Program Element:	HAZARDOUS WASTE GENERATOR (CESQG)

CERS:

Name:	VALLEY METAL FINISHING
Address:	733 G ST
City,State,Zip:	FRESNO, CA 93706
Site ID:	447844
CERS ID:	10704232
CERS Description:	Chemical Storage Facilities

Violations:

Site ID:	447844
Site Name:	VALLEY METAL FINISHING
Violation Date:	07-19-2017
Citation:	HSC 6.95 25508(a)(1) - California Health and Safety Code, Chapter 6.95, Section(s) 25508(a)(1)
Violation Description:	Failure to establish and electronically submit an adequate training program in safety procedures in the event of a release or threatened release of a hazardous material.
Violation Notes:	Returned to compliance on 08/18/2017.
Violation Division:	Fresno County Department of Public Health
Violation Program:	HMRRP

INDUSTRIAL PLATING (Continued) **S104869037**

Violation Source: CERS,

Site ID: 447844
Site Name: VALLEY METAL FINISHING
Violation Date: 07-19-2017
Citation: HSC 6.95 25508(a)(1) - California Health and Safety Code, Chapter 6.95, Section(s) 25508(a)(1)
Violation Description: Failure to annually review and electronically certify that the business plan is complete and accurate on or before the annual due date.
Violation Notes: Returned to compliance on 08/18/2017.
Violation Division: Fresno County Department of Public Health
Violation Program: HMRRP
Violation Source: CERS,

Evaluation:
Eval General Type: Compliance Evaluation Inspection
Eval Date: 04-29-2014
Violations Found: No
Eval Type: Routine done by local agency
Eval Notes: BP inspection/Portal Consultation
Eval Division: Fresno County Department of Public Health
Eval Program: HMRRP
Eval Source: CERS,

Eval General Type: Compliance Evaluation Inspection
Eval Date: 07-19-2017
Violations Found: Yes
Eval Type: Routine done by local agency
Eval Notes: BP inspection, assist operator with Portal submittal, etc.
Eval Division: Fresno County Department of Public Health
Eval Program: HMRRP
Eval Source: CERS,

Eval General Type: Compliance Evaluation Inspection
Eval Date: 07-19-2017
Violations Found: No
Eval Type: Routine done by local agency
Eval Notes: Haz waste inspection, etc.
Eval Division: Fresno County Department of Public Health
Eval Program: HW
Eval Source: CERS,

Coordinates:
Site ID: 447844
Facility Name: VALLEY METAL FINISHING
Env Int Type Code: HMBP
Program ID: 10704232
Coord Name: Not reported
Ref Point Type Desc: Entrance point of a facility or station,
Latitude: 36.728531
Longitude: -119.791500

Affiliation:
Affiliation Type Desc: Operator
Entity Name: Dwayne Hodges

INDUSTRIAL PLATING (Continued) **S104869037**

Entity Title:	Not reported
Affiliation Address:	Not reported
Affiliation City:	Not reported
Affiliation State:	Not reported
Affiliation Country:	Not reported
Affiliation Zip:	Not reported
Affiliation Phone:	(559) 246-8053,

Affiliation Type Desc:	Property Owner
Entity Name:	Norm Garabedian
Entity Title:	Not reported
Affiliation Address:	733 G ST
Affiliation City:	FRESNO
Affiliation State:	CA
Affiliation Country:	United States
Affiliation Zip:	93706
Affiliation Phone:	(559) 268-1523,

Affiliation Type Desc:	CUPA District
Entity Name:	Fresno County Community Health Department
Entity Title:	Not reported
Affiliation Address:	1221 Fulton St., 3rd FloorP.O. Box 11867
Affiliation City:	Fresno
Affiliation State:	CA
Affiliation Country:	Not reported
Affiliation Zip:	93775
Affiliation Phone:	(559) 600-3271,

Affiliation Type Desc:	Document Preparer
Entity Name:	Dwayne Hodges
Entity Title:	Not reported
Affiliation Address:	Not reported
Affiliation City:	Not reported
Affiliation State:	Not reported
Affiliation Country:	Not reported
Affiliation Zip:	Not reported
Affiliation Phone:	,

Affiliation Type Desc:	Environmental Contact
Entity Name:	Dwayne Hodges
Entity Title:	Not reported
Affiliation Address:	733 G Street
Affiliation City:	Fresno
Affiliation State:	CA
Affiliation Country:	Not reported
Affiliation Zip:	93706
Affiliation Phone:	,

Affiliation Type Desc:	Facility Mailing Address
Entity Name:	Mailing Address
Entity Title:	Not reported
Affiliation Address:	733 G Street
Affiliation City:	Fresno
Affiliation State:	CA
Affiliation Country:	Not reported
Affiliation Zip:	93706
Affiliation Phone:	,

INDUSTRIAL PLATING (Continued) **S104869037**

Affiliation Type Desc:	Legal Owner
Entity Name:	Dwayne Hodges
Entity Title:	Not reported
Affiliation Address:	733 G Street
Affiliation City:	Fresno
Affiliation State:	CA
Affiliation Country:	United States
Affiliation Zip:	93706
Affiliation Phone:	(559) 268-1523,

Affiliation Type Desc:	Identification Signer
Entity Name:	Dwayne Hodges
Entity Title:	President
Affiliation Address:	Not reported
Affiliation City:	Not reported
Affiliation State:	Not reported
Affiliation Country:	Not reported
Affiliation Zip:	Not reported
Affiliation Phone:	,

Affiliation Type Desc:	Parent Corporation
Entity Name:	VALLEY METAL FINISHING
Entity Title:	Not reported
Affiliation Address:	Not reported
Affiliation City:	Not reported
Affiliation State:	Not reported
Affiliation Country:	Not reported
Affiliation Zip:	Not reported
Affiliation Phone:	,

Q113 **VALLEY METAL FINISHING COMPANY** **RCRA NonGen / NLR** **1024788798**
ESE **733 G STREET** **CAL000050286**
1/8-1/4 **FRESNO, CA 93704**
0.205 mi.
1080 ft. **Site 3 of 5 in cluster Q**

Relative:
Higher

Actual:
293 ft.

RCRA Listings:

Date Form Received by Agency:	19941005
Handler Name:	Valley Metal Finishing Company
Handler Address:	733 G STREET
Handler City,State,Zip:	FRESNO, CA 93704-0000
EPA ID:	CAL000050286
Contact Name:	NORMAN HODGES
Contact Address:	733 G ST
Contact City,State,Zip:	FRESNO, CA 93706
Contact Telephone:	559-268-1523
Contact Fax:	559-268-4271
Contact Email:	PAIN@VALLEYMETALFINISHING.COM
Contact Title:	Not reported
EPA Region:	09
Land Type:	Not reported
Federal Waste Generator Description:	Not a generator, verified
Non-Notifier:	Not reported
Biennial Report Cycle:	Not reported
Accessibility:	Not reported
Active Site Indicator:	Handler Activities
State District Owner:	Not reported

VALLEY METAL FINISHING COMPANY (Continued) **1024788798**

State District:	Not reported
Mailing Address:	733 G ST
Mailing City,State,Zip:	FRESNO, CA 93706-3427
Owner Name:	Norman D Hodges
Owner Type:	Other
Operator Name:	Norman Hodges
Operator Type:	Other
Short-Term Generator Activity:	No
Importer Activity:	No
Mixed Waste Generator:	No
Transporter Activity:	No
Transfer Facility Activity:	No
Recycler Activity with Storage:	No
Small Quantity On-Site Burner Exemption:	No
Smelting Melting and Refining Furnace Exemption:	No
Underground Injection Control:	No
Off-Site Waste Receipt:	No
Universal Waste Indicator:	Yes
Universal Waste Destination Facility:	Yes
Federal Universal Waste:	No
Active Site State-Reg Handler:	---
Federal Facility Indicator:	Not reported
Hazardous Secondary Material Indicator:	N
Sub-Part K Indicator:	Not reported
2018 GPRA Permit Baseline:	Not on the Baseline
2018 GPRA Renewals Baseline:	Not on the Baseline
202 GPRA Corrective Action Baseline:	No
Subject to Corrective Action Universe:	No
Non-TSDFs Where RCRA CA has Been Imposed Universe:	No
Corrective Action Priority Ranking:	No NCAPS ranking
Environmental Control Indicator:	No
Institutional Control Indicator:	No
Human Exposure Controls Indicator:	N/A
Groundwater Controls Indicator:	N/A
Significant Non-Complier Universe:	No
Unaddressed Significant Non-Complier Universe:	No
Addressed Significant Non-Complier Universe:	No
Significant Non-Complier With a Compliance Schedule Universe:	No
Financial Assurance Required:	Not reported
Handler Date of Last Change:	20180905
Recognized Trader-Importer:	No
Recognized Trader-Exporter:	No
Importer of Spent Lead Acid Batteries:	No
Exporter of Spent Lead Acid Batteries:	No
Recycler Activity Without Storage:	No
Manifest Broker:	No
Sub-Part P Indicator:	No

Handler - Owner Operator:

Owner/Operator Indicator:	Owner
Owner/Operator Name: NORMAN D HODGES	
Legal Status:	Other
Date Became Current:	Not reported
Date Ended Current:	Not reported
Owner/Operator Address:	733 G ST
Owner/Operator City,State,Zip:	FRESNO, CA 93706-3427

VALLEY METAL FINISHING COMPANY (Continued) **1024788798**

Owner/Operator Telephone: 559-268-1523
Owner/Operator Telephone Ext: Not reported
Owner/Operator Fax: Not reported
Owner/Operator Email: Not reported

Owner/Operator Indicator: Operator
Owner/Operator Name: NORMAN HODGES
Legal Status: Other
Date Became Current: Not reported
Date Ended Current: Not reported
Owner/Operator Address: 733 G ST
Owner/Operator City,State,Zip: FRESNO, CA 93706
Owner/Operator Telephone: 559-268-1523
Owner/Operator Telephone Ext: Not reported
Owner/Operator Fax: Not reported
Owner/Operator Email: Not reported

Historic Generators:
Receive Date: 19941005
Handler Name: VALLEY METAL FINISHING COMPANY
Federal Waste Generator Description: Not a generator, verified
State District Owner: Not reported
Large Quantity Handler of Universal Waste: No
Recognized Trader Importer: No
Recognized Trader Exporter: No
Spent Lead Acid Battery Importer: No
Spent Lead Acid Battery Exporter: No
Current Record: Yes
Non Storage Recycler Activity: Not reported
Electronic Manifest Broker: Not reported

List of NAICS Codes and Descriptions:
NAICS Code: 332813
NAICS Description: ELECTROPLATING, PLATING, POLISHING, ANODIZING, AND COLORING

Facility Has Received Notices of Violations:
Violations: No Violations Found

Evaluation Action Summary:
Evaluations: No Evaluations Found

---

114 WNW 1/8-1/4 0.207 mi. 1091 ft. | **DOHS-FRESNO CO** | **RCRA-SQG** | **1000376359**
FRESNO COUNTY | **FINDS** | **CAD981403843**
FRESNO, CA 93706 | **ECHO**

Relative: Lower
Actual: 279 ft.

RCRA Listings:
Date Form Received by Agency: 19960901
Handler Name: Dohs-Fresno Co
Handler Address: FRESNO COUNTY
Handler City,State,Zip: FRESNO, CA 93706
EPA ID: CAD981403843
Contact Name: Not reported
Contact Address: Not reported

DOHS-FRESNO CO (Continued) **1000376359**

Contact City,State,Zip:	Not reported
Contact Telephone:	Not reported
Contact Fax:	Not reported
Contact Email:	Not reported
Contact Title:	Not reported
EPA Region:	09
Land Type:	Not reported
Federal Waste Generator Description:	Small Quantity Generator
Non-Notifier:	Not reported
Biennial Report Cycle:	Not reported
Accessibility:	Not reported
Active Site Indicator:	Handler Activities
State District Owner:	Ca
State District:	5
Mailing Address:	714 P STREET
Mailing City,State,Zip:	SACRAMENTO, CA 95814
Owner Name:	Not reported
Owner Type:	Not reported
Operator Name:	Not Required
Operator Type:	State
Short-Term Generator Activity:	No
Importer Activity:	No
Mixed Waste Generator:	No
Transporter Activity:	No
Transfer Facility Activity:	No
Recycler Activity with Storage:	No
Small Quantity On-Site Burner Exemption:	No
Smelting Melting and Refining Furnace Exemption:	No
Underground Injection Control:	No
Off-Site Waste Receipt:	No
Universal Waste Indicator:	No
Universal Waste Destination Facility:	No
Federal Universal Waste:	No
Active Site State-Reg Handler:	---
Federal Facility Indicator:	Not reported
Hazardous Secondary Material Indicator:	NN
Sub-Part K Indicator:	Not reported
2018 GPRA Permit Baseline:	Not on the Baseline
2018 GPRA Renewals Baseline:	Not on the Baseline
202 GPRA Corrective Action Baseline:	No
Subject to Corrective Action Universe:	No
Non-TSDFs Where RCRA CA has Been Imposed Universe:	No
Corrective Action Priority Ranking:	No NCAPS ranking
Environmental Control Indicator:	No
Institutional Control Indicator:	No
Human Exposure Controls Indicator:	N/A
Groundwater Controls Indicator:	N/A
Significant Non-Complier Universe:	No
Unaddressed Significant Non-Complier Universe:	No
Addressed Significant Non-Complier Universe:	No
Significant Non-Complier With a Compliance Schedule Universe:	No
Financial Assurance Required:	Not reported
Handler Date of Last Change:	20020627
Recognized Trader-Importer:	No
Recognized Trader-Exporter:	No
Importer of Spent Lead Acid Batteries:	No
Exporter of Spent Lead Acid Batteries:	No

DOHS-FRESNO CO (Continued) **1000376359**

Recycler Activity Without Storage: Not reported
Manifest Broker: Not reported
Sub-Part P Indicator: No

Handler - Owner Operator:
Owner/Operator Indicator: Owner
Owner/Operator Name: STATE OF CALIFORNIA
Legal Status: State
Date Became Current: Not reported
Date Ended Current: Not reported
Owner/Operator Address: NOT REQUIRED
Owner/Operator City,State,Zip: NOT REQUIRED, ME 99999
Owner/Operator Telephone: 415-555-1212
Owner/Operator Telephone Ext: Not reported
Owner/Operator Fax: Not reported
Owner/Operator Email: Not reported

Owner/Operator Indicator: Operator
Owner/Operator Name: NOT REQUIRED
Legal Status: State
Date Became Current: Not reported
Date Ended Current: Not reported
Owner/Operator Address: NOT REQUIRED
Owner/Operator City,State,Zip: NOT REQUIRED, ME 99999
Owner/Operator Telephone: 415-555-1212
Owner/Operator Telephone Ext: Not reported
Owner/Operator Fax: Not reported
Owner/Operator Email: Not reported

Historic Generators:
Receive Date: 19960901
Handler Name: DOHS-FRESNO CO
Federal Waste Generator Description: Small Quantity Generator
State District Owner: Ca
Large Quantity Handler of Universal Waste: No
Recognized Trader Importer: No
Recognized Trader Exporter: No
Spent Lead Acid Battery Importer: No
Spent Lead Acid Battery Exporter: No
Current Record: Yes
Non Storage Recycler Activity: Not reported
Electronic Manifest Broker: Not reported

Receive Date: 19860516
Handler Name: DOHS-FRESNO CO
Federal Waste Generator Description: Large Quantity Generator
State District Owner: Ca
Large Quantity Handler of Universal Waste: No
Recognized Trader Importer: No
Recognized Trader Exporter: No
Spent Lead Acid Battery Importer: No
Spent Lead Acid Battery Exporter: No
Current Record: No
Non Storage Recycler Activity: Not reported
Electronic Manifest Broker: Not reported

DOHS-FRESNO CO (Continued) **1000376359**

List of NAICS Codes and Descriptions:
NAICS Codes: No NAICS Codes Found

Facility Has Received Notices of Violations:
Violations: No Violations Found

Evaluation Action Summary:
Evaluations: No Evaluations Found

FINDS:
Registry ID: 110064128634

Click Here for FRS Facility Detail Report:

Environmental Interest/Information System:
RCRAInfo is a national information system that supports the Resource Conservation and Recovery Act (RCRA) program through the tracking of events and activities related to facilities that generate, transport, and treat, store, or dispose of hazardous waste. RCRAInfo allows RCRA program staff to track the notification, permit, compliance, and corrective action activities required under RCRA.

Click this hyperlink while viewing on your computer to access additional FINDS: detail in the EDR Site Report.

ECHO:

Envid:	1000376359
Registry ID:	110064128634
DFR URL:	http://echo.epa.gov/detailed-facility-report?fid=110064128634
Name:	DOHS-FRESNO CO
Address:	FRESNO COUNTY
City,State,Zip:	FRESNO, CA 93706

R115 **HOBBS PARSONS COMPANY** **HIST UST** **U001592380**
NE **951 H ST** **N/A**
1/8-1/4 **FRESNO, CA 93721**
0.208 mi.
1097 ft. **Site 1 of 6 in cluster R**

Relative:
Higher

Actual:
289 ft.

HIST UST:

Name:	HOBBS PARSONS COMPANY
Address:	951 H ST
City,State,Zip:	FRESNO, CA 93721
File Number:	Not reported
URL:	Not reported
Region:	STATE
Facility ID:	00000010563
Facility Type:	Other
Other Type:	Not reported
Contact Name:	RICHARD GRIFFIN
Telephone:	2092376111
Owner Name:	HOBBS PARSONS COMPANY
Owner Address:	951 H STREET
Owner City,St,Zip:	FRESNO, CA 93721
Total Tanks:	0003

HOBBS PARSONS COMPANY (Continued) **U001592380**

Tank Num:	001
Container Num:	3
Year Installed:	1976
Tank Capacity:	00010000
Tank Used for:	PRODUCT
Type of Fuel:	DIESEL
Container Construction Thickness:	Not reported
Leak Detection:	None

Tank Num:	002
Container Num:	2
Year Installed:	Not reported
Tank Capacity:	00002000
Tank Used for:	PRODUCT
Type of Fuel:	REGULAR
Container Construction Thickness:	Not reported
Leak Detection:	None

Tank Num:	003
Container Num:	1
Year Installed:	Not reported
Tank Capacity:	00001000
Tank Used for:	PRODUCT
Type of Fuel:	UNLEADED
Container Construction Thickness:	Not reported
Leak Detection:	None

R116 **HOBBS PARSONS PRODUCE** **SWEEPS UST** **S101622184**
NE **951 H ST** **CA FID UST** **N/A**
1/8-1/4 **FRESNO, CA 93721**
0.208 mi.
1097 ft. **Site 2 of 6 in cluster R**

Relative:
Higher

Actual:
289 ft.

SWEEPS UST:

Name:	HOBBS PARSONS PRODUCE
Address:	951 H ST
City:	FRESNO
Status:	Not reported
Comp Number:	10563
Number:	Not reported
Board Of Equalization:	44-003646
Referral Date:	Not reported
Action Date:	Not reported
Created Date:	Not reported
Owner Tank Id:	Not reported
SWRCB Tank Id:	10-000-010563-000001
Tank Status:	Not reported
Capacity:	10000
Active Date:	Not reported
Tank Use:	M.V. FUEL
STG:	PRODUCT
Content:	DIESEL
Number Of Tanks:	4

Name:	HOBBS PARSONS PRODUCE
Address:	951 H ST
City:	FRESNO
Status:	Not reported

HOBBS PARSONS PRODUCE (Continued) **S101622184**

Comp Number:	10563
Number:	Not reported
Board Of Equalization:	44-003646
Referral Date:	Not reported
Action Date:	Not reported
Created Date:	Not reported
Owner Tank Id:	Not reported
SWRCB Tank Id:	10-000-010563-000002
Tank Status:	Not reported
Capacity:	2000
Active Date:	Not reported
Tank Use:	M.V. FUEL
STG:	PRODUCT
Content:	GASOLINE
Number Of Tanks:	Not reported

Name:	HOBBS PARSONS PRODUCE
Address:	951 H ST
City:	FRESNO
Status:	Not reported
Comp Number:	10563
Number:	Not reported
Board Of Equalization:	44-003646
Referral Date:	Not reported
Action Date:	Not reported
Created Date:	Not reported
Owner Tank Id:	Not reported
SWRCB Tank Id:	10-000-010563-000003
Tank Status:	Not reported
Capacity:	1000
Active Date:	Not reported
Tank Use:	M.V. FUEL
STG:	PRODUCT
Content:	GASOLINE
Number Of Tanks:	Not reported

Name:	HOBBS PARSONS PRODUCE
Address:	951 H ST
City:	FRESNO
Status:	Not reported
Comp Number:	10563
Number:	Not reported
Board Of Equalization:	44-003646
Referral Date:	Not reported
Action Date:	Not reported
Created Date:	Not reported
Owner Tank Id:	Not reported
SWRCB Tank Id:	10-000-010563-000004
Tank Status:	Not reported
Capacity:	500
Active Date:	Not reported
Tank Use:	OIL
STG:	WASTE
Content:	WASTE OIL
Number Of Tanks:	Not reported

HOBBS PARSONS PRODUCE (Continued) **S101622184**

CA FID UST:

Facility ID:	10001022
Regulated By:	UTNKI
Regulated ID:	00010563
Cortese Code:	Not reported
SIC Code:	Not reported
Facility Phone:	2092376111
Mail To:	Not reported
Mailing Address:	951 H ST
Mailing Address 2:	Not reported
Mailing City,St,Zip:	FRESNO 93721
Contact:	Not reported
Contact Phone:	Not reported
DUNs Number:	Not reported
NPDES Number:	Not reported
EPA ID:	Not reported
Comments:	Not reported
Status:	Inactive

R117 **HOBBS PARSONS COMPANY** **HIST UST** **S118411155**
NE **951 H STREET** **N/A**
1/8-1/4 **FRESNO, CA 93721**
0.208 mi.
1097 ft. **Site 3 of 6 in cluster R**

Relative:
Higher

Actual:
289 ft.

HIST UST:

Name:	HOBBS PARSONS COMPANY
Address:	951 H STREET
City,State,Zip:	FRESNO, CA 93721
File Number:	000244e3
URL:	https://documents.geotracker.waterboards.ca.gov/ustpdfs/pdf/000244e3.pdf
Region:	Not reported
Facility ID:	Not reported
Facility Type:	Not reported
Other Type:	Not reported
Contact Name:	Not reported
Telephone:	Not reported
Owner Name:	Not reported
Owner Address:	Not reported
Owner City,St,Zip:	Not reported
Total Tanks:	Not reported
Tank Num:	Not reported
Container Num:	Not reported
Year Installed:	Not reported
Tank Capacity:	Not reported
Tank Used for:	Not reported
Type of Fuel:	Not reported
Container Construction Thickness:	Not reported
Leak Detection:	Not reported

Click here for Geo Tracker PDF:

R118 **HOBBS PARSON PRODUCE** **CUPA Listings** **S110653439**
NE **951 H ST** **N/A**
1/8-1/4 **FRESNO, CA 93721**
0.208 mi.
1097 ft. **Site 4 of 6 in cluster R**

Relative:
Higher
Actual:
289 ft.

CUPA FRESNO:

Name:	HOBBS PARSON PRODUCE
Address:	951 H ST
City,State,Zip:	FRESNO, CA 93721
Region:	FRESNO
Cross Street:	Not reported
Facility ID:	FA0169730
APM Number:	46704024S
Program Element:	UST REMOVAL/CLOSURE W/4 TANKS

R119 **FRESNO CITY FIRE DEPARTMENT HQ** **CUPA Listings** **S109280384**
NE **911 H ST** **N/A**
1/8-1/4 **FRESNO, CA 93721**
0.208 mi.
1098 ft. **Site 5 of 6 in cluster R**

Relative:
Higher
Actual:
289 ft.

CUPA FRESNO:

Name:	FRESNO CITY FIRE DEPARTMENT HQ
Address:	911 H ST
City,State,Zip:	FRESNO, CA 93721
Region:	FRESNO
Cross Street:	TULARE
Facility ID:	FA0280779
APM Number:	46704024S
Program Element:	HAZ MAT DISCLOSURE-BELOW REPORTING QUANTITY

S120 **GREYHOUND BUS DEPOT** **CA FID UST** **S101581562**
NNE **1033 BROADWAY** **HIST CORTESE** **N/A**
1/8-1/4 **FRESNO, CA 93721**
0.209 mi.
1103 ft. **Site 1 of 5 in cluster S**

Relative:
Higher
Actual:
290 ft.

CA FID UST:

Facility ID:	10002182
Regulated By:	UTNKA
Regulated ID:	00010531
Cortese Code:	Not reported
SIC Code:	Not reported
Facility Phone:	2092640009
Mail To:	Not reported
Mailing Address:	1033 BROADWAY
Mailing Address 2:	Not reported
Mailing City,St,Zip:	FRESNO 93721
Contact:	Not reported
Contact Phone:	Not reported
DUNs Number:	Not reported
NPDES Number:	Not reported
EPA ID:	Not reported
Comments:	Not reported
Status:	Active

GREYHOUND BUS DEPOT (Continued) **S101581562**

HIST CORTESE:

edr_fname:	GREYHOUND BUS DEPOT
edr_fadd1:	1033 BROADWAY
City,State,Zip:	FRESNO, CA
Region:	CORTESE
Facility County Code:	10
Reg By:	LTNKA
Reg Id:	5T10000457

S121 **GREYHOUND BUS DEPOT** **LUST** **S106175454**
NNE **1033 BROADWAY** **SWEEPS UST** **N/A**
1/8-1/4 **FRESNO, CA 93721** **Cortese**
0.209 mi. **WDS**
1103 ft. **Site 2 of 5 in cluster S** **CERS**

Relative:
Higher

Actual:
290 ft.

LUST:

Name:	GREYHOUND BUS DEPOT
Address:	1033 BROADWAY
City,State,Zip:	FRESNO, CA 93721
Lead Agency:	CENTRAL VALLEY RWQCB (REGION 5F)
Case Type:	LUST Cleanup Site
Geo Track:	http://geotracker.waterboards.ca.gov/profile_report.asp?global_id=T0601900447
Global Id:	T0601900447
Latitude:	36.7334451
Longitude:	-119.7915948
Status:	Completed - Case Closed
Status Date:	05/14/2013
Case Worker:	MLE
RB Case Number:	5T10000457
Local Agency:	FRESNO COUNTY
File Location:	Not reported
Local Case Number:	FA0169029
Potential Media Affect:	Under Investigation
Potential Contaminants of Concern:	Diesel
EPA Region:	9
Coordinate Source:	* Historical Geocode - Exact Address Match
Cuf Case:	YES
Quantity Released Gallons:	Not reported
Begin Date:	01/26/1993
Leak Reported Date:	11/10/1993
How Discovered:	Not reported
How Discovered Description:	Not reported
Discharge Source:	Other
Discharge Cause:	Unknown
Stop Method:	Not reported
Stop Description:	Not reported
No Further Action Date:	05/14/2013
CA Water Watershed Name:	South Valley Floor - Fresno (551.30)
Dwr Groundwater Subbasin Name:	San Joaquin Valley - Kings (5-022.08)
Disadvantaged Community:	Not reported
CA Enviroscreen 3 Score:	96-100% (highest scores)
CA Enviroscreen 4 Score:	95-100% (highest scores)
Military DOD Site:	No
Facility Project Subtype:	Not reported
RWQCB Region:	CENTRAL VALLEY RWQCB (REGION 5F)
Site History:	The case was opened following an unauthorized release from an underground storage tank system at the subject site. Corrective

GREYHOUND BUS DEPOT (Continued) **S106175454**

action is underway as directed by the CVRWQCB. Corrective action may consist of preliminary site investigation, planning and implementation of remedial action, verification monitoring, or a combination thereof. A summary of the site history is available by clicking on either the "Cleanup Status History", "Regulatory Activities" or the "Site Maps/Documents" tab. For a complete site history the case file at the CVRWQCB should be consulted.

LUST:

Global Id:	T0601900447
Contact Type:	Local Agency Caseworker
Contact Name:	FRESNO COUNTY DPH, ENVIRONMENTAL HEALTH DIV
Organization Name:	FRESNO COUNTY
Address:	1221 Fulton Street
City:	Fresno
Email:	environmentalhealth@fresnocountyca.gov
Phone Number:	Not reported

Global Id:	T0601900447
Contact Type:	Regional Board Caseworker - Primary Caseworker
Contact Name:	MICHEALE EASLEY
Organization Name:	CENTRAL VALLEY RWQCB (REGION 5F)
Address:	1685 E Street
City:	FRESNO
Email:	micheale.easley@waterboards.ca.gov
Phone Number:	5594884391

LUST:

Global Id:	T0601900447
Action Type:	RESPONSE
Date:	12/01/2011
Action:	Site Assessment Report

Global Id:	T0601900447
Action Type:	RESPONSE
Date:	08/02/2010
Action:	Corrective Action Plan / Remedial Action Plan

Global Id:	T0601900447
Action Type:	ENFORCEMENT
Date:	02/27/2008
Action:	Technical Correspondence / Assistance / Other

Global Id:	T0601900447
Action Type:	ENFORCEMENT
Date:	12/01/2009
Action:	Staff Letter

Global Id:	T0601900447
Action Type:	ENFORCEMENT
Date:	10/05/2010
Action:	Staff Letter

Global Id:	T0601900447
Action Type:	ENFORCEMENT
Date:	03/03/2010
Action:	Technical Correspondence / Assistance / Other

GREYHOUND BUS DEPOT (Continued) **S106175454**

Global Id: T0601900447
Action Type: ENFORCEMENT
Date: 04/30/2010
Action: Staff Letter

Global Id: T0601900447
Action Type: ENFORCEMENT
Date: 01/24/2013
Action: Staff Letter

Global Id: T0601900447
Action Type: RESPONSE
Date: 04/21/2011
Action: Corrective Action Plan / Remedial Action Plan - Addendum

Global Id: T0601900447
Action Type: ENFORCEMENT
Date: 06/02/2009
Action: Technical Correspondence / Assistance / Other

Global Id: T0601900447
Action Type: ENFORCEMENT
Date: 07/30/2009
Action: Staff Letter

Global Id: T0601900447
Action Type: ENFORCEMENT
Date: 09/01/2011
Action: Staff Letter

Global Id: T0601900447
Action Type: RESPONSE
Date: 06/01/2009
Action: Preliminary Site Assessment Workplan

Global Id: T0601900447
Action Type: RESPONSE
Date: 09/08/2009
Action: CAP/RAP - Feasibility Study Report

Global Id: T0601900447
Action Type: RESPONSE
Date: 05/29/2008
Action: Other Report / Document

Global Id: T0601900447
Action Type: RESPONSE
Date: 11/01/2012
Action: Fact Sheets - Public Participation

Global Id: T0601900447
Action Type: RESPONSE
Date: 01/07/2013
Action: Request for Closure - Regulator Responded

Global Id: T0601900447
Action Type: ENFORCEMENT

GREYHOUND BUS DEPOT (Continued) **S106175454**

Date: 07/06/2009
Action: Staff Letter

Global Id: T0601900447
Action Type: ENFORCEMENT
Date: 05/14/2013
Action: Closure/No Further Action Letter

Global Id: T0601900447
Action Type: RESPONSE
Date: 09/15/2008
Action: Other Workplan

Global Id: T0601900447
Action Type: RESPONSE
Date: 03/02/2010
Action: Pilot Study / Treatability Workplan

Global Id: T0601900447
Action Type: RESPONSE
Date: 11/10/2008
Action: Preliminary Site Assessment Report

Global Id: T0601900447
Action Type: ENFORCEMENT
Date: 06/25/2008
Action: Staff Letter

Global Id: T0601900447
Action Type: ENFORCEMENT
Date: 09/14/2012
Action: Staff Letter

Global Id: T0601900447
Action Type: Other
Date: 04/14/1993
Action: Leak Discovery

Global Id: T0601900447
Action Type: Other
Date: 01/26/1993
Action: Leak Stopped

Global Id: T0601900447
Action Type: Other
Date: 11/10/1993
Action: Leak Reported

LUST:
Global Id: T0601900447
Status: Open - Case Begin Date
Status Date: 01/26/1993

Global Id: T0601900447
Status: Open - Site Assessment
Status Date: 11/10/1993

GREYHOUND BUS DEPOT (Continued) **S106175454**

Global Id: T0601900447
Status: Open - Site Assessment
Status Date: 05/29/2008

Global Id: T0601900447
Status: Open - Remediation
Status Date: 03/15/2011

Global Id: T0601900447
Status: Completed - Case Closed
Status Date: 05/14/2013

LUST REG 5:
Name: GREYHOUND BUS DEPOT
Address: 1033 BROADWAY
City: FRESNO
Region: 5
Status: Preliminary site assessment workplan submitted
Case Number: 5T10000457
Case Type: Undefined
Substance: DIESEL
Staff Initials: JDW
Lead Agency: Regional
Program: LUST
MTBE Code: N/A

SWEEPS UST:
Name: GREYHOUND BUS DEPOT
Address: 1033 BROADWAY
City: FRESNO
Status: Active
Comp Number: 10531
Number: 1
Board Of Equalization: 44-003644
Referral Date: 01-31-89
Action Date: 01-31-89
Created Date: 02-29-88
Owner Tank Id: 1
SWRCB Tank Id: 10-000-010531-000001
Tank Status: A
Capacity: 12000
Active Date: 01-31-89
Tank Use: M.V. FUEL
STG: P
Content: DIESEL
Number Of Tanks: 2

Name: GREYHOUND BUS DEPOT
Address: 1033 BROADWAY
City: FRESNO
Status: Active
Comp Number: 10531
Number: 1
Board Of Equalization: 44-003644
Referral Date: 01-31-89

GREYHOUND BUS DEPOT (Continued) **S106175454**

Action Date:	01-31-89
Created Date:	02-29-88
Owner Tank Id:	2
SWRCB Tank Id:	10-000-010531-000002
Tank Status:	A
Capacity:	10000
Active Date:	01-31-89
Tank Use:	M.V. FUEL
STG:	P
Content:	DIESEL
Number Of Tanks:	Not reported

CORTESE:

Name:	GREYHOUND BUS DEPOT
Address:	1033 BROADWAY
City,State,Zip:	FRESNO, CA 93721
Region:	CORTESE
Envirostor Id:	Not reported
Global ID:	T0601900447
Site/Facility Type:	LUST CLEANUP SITE
Cleanup Status:	COMPLETED - CASE CLOSED
Status Date:	Not reported
Site Code:	Not reported
Latitude:	Not reported
Longitude:	Not reported
Owner:	Not reported
Enf Type:	Not reported
Swat R:	Not reported
Flag:	active
Order No:	Not reported
Waste Discharge System No:	Not reported
Effective Date:	Not reported
Region 2:	Not reported
WID Id:	Not reported
Solid Waste Id No:	Not reported
Waste Management Uit Name:	Not reported
File Name:	Active Open

WDS:

Name:	GREYHOUND LINES INC.
Address:	1033 BROADWAY
City:	FRESNO
Facility ID:	5F 10I004606
Facility Type:	Not reported
Facility Status:	Active - Any facility with a continuous or seasonal discharge that is under Waste Discharge Requirements.
NPDES Number:	CAS000001 The 1st 2 characters designate the state. The remaining 7 are assigned by the Regional Board
Subregion:	0
Facility Telephone:	Not reported
Facility Contact:	Not reported
Agency Name:	GREYHOUND LINES INC
Agency Address:	Not reported
Agency City,St,Zip:	0
Agency Contact:	Not reported
Agency Telephone:	Not reported

GREYHOUND BUS DEPOT (Continued) **S106175454**

Agency Type:	Not reported
SIC Code:	0
SIC Code 2:	Not reported
Primary Waste Type:	Not reported
Primary Waste:	Not reported
Waste Type2:	Not reported
Waste2:	Not reported
Primary Waste Type:	Not reported
Secondary Waste:	Not reported
Secondary Waste Type:	Not reported
Design Flow:	0
Baseline Flow:	0
Reclamation:	Not reported
POTW:	Not reported
Treat To Water:	Minor Threat to Water Quality. A violation of a regional board order should cause a relatively minor impairment of beneficial uses compared to a major or minor threat. Not: All nurds without a TTWQ will be considered a minor threat to water quality unless coded at a higher Level. A Zero (0) may be used to code those NURDS that are found to represent no threat to water quality.
Complexity:	Category C - Facilities having no waste treatment systems, such as cooling water dischargers or thosewho must comply through best management practices, facilities with passive waste treatment and disposal systems, such as septic systems with subsurface disposal, or dischargers having waste storage systems with land disposal such as dairy waste ponds.

CERS:

Name:	GREYHOUND BUS DEPOT
Address:	1033 BROADWAY
City,State,Zip:	FRESNO, CA 93721
Site ID:	257771
CERS ID:	T0601900447
CERS Description:	Leaking Underground Storage Tank Cleanup Site

Affiliation:

Affiliation Type Desc:	Local Agency Caseworker
Entity Name:	FRESNO COUNTY DPH, ENVIRONMENTAL HEALTH DIV - FRESNO COUNTY
Entity Title:	Not reported
Affiliation Address:	1221 Fulton Street
Affiliation City:	Fresno
Affiliation State:	CA
Affiliation Country:	Not reported
Affiliation Zip:	Not reported
Affiliation Phone:	,

Affiliation Type Desc:	Regional Board Caseworker
Entity Name:	MICHEALE EASLEY - CENTRAL VALLEY RWQCB (REGION 5F)
Entity Title:	Not reported
Affiliation Address:	1685 E Street
Affiliation City:	FRESNO
Affiliation State:	CA
Affiliation Country:	Not reported
Affiliation Zip:	Not reported
Affiliation Phone:	5594884391,

S122 NNE 1/8-1/4 0.209 mi. 1103 ft. | **GREYHOUND LINES INC-WEST**
1033 BROADWAY
FRESNO, CA 93721
Site 3 of 5 in cluster S | **HIST UST** | **U001592374**
N/A

Relative: Higher
Actual: 290 ft.

HIST UST:

Name:	GREYHOUND LINES INC-WEST
Address:	1033 BROADWAY
City,State,Zip:	FRESNO, CA 93721
File Number:	00024339
URL:	https://documents.geotracker.waterboards.ca.gov/ustpdfs/pdf/00024339.pdf
Region:	STATE
Facility ID:	00000010531
Facility Type:	Other
Other Type:	BUS TRANSPORTATION
Contact Name:	N. DUNFORD
Telephone:	2092640009
Owner Name:	GREYHOUND LINES, INC.
Owner Address:	GREYHOUND TOWER
Owner City,St,Zip:	PHOENIX, AZ 85077
Total Tanks:	0002
Tank Num:	001
Container Num:	1
Year Installed:	1973
Tank Capacity:	00012000
Tank Used for:	PRODUCT
Type of Fuel:	DIESEL
Container Construction Thickness:	1/4
Leak Detection:	Stock Inventor
Tank Num:	002
Container Num:	2
Year Installed:	1960
Tank Capacity:	00010000
Tank Used for:	PRODUCT
Type of Fuel:	DIESEL
Container Construction Thickness:	Not reported
Leak Detection:	Stock Inventor

Click here for Geo Tracker PDF:

Q123 ESE 1/8-1/4 0.209 mi. 1105 ft. | **INDUSTRIAL PLATING CO**
FRESNO, CA
Site 4 of 5 in cluster Q | **PFAS ECHO** | **1027370896**
N/A

Relative: Higher
Actual: 293 ft.

PFAS ECHO:

Name:	INDUSTRIAL PLATING CO
Address:	Not reported
City,State,Zip:	FRESNO, CA
Latitude:	36.72874
Longitude:	-119.79121
Count:	1
County:	FRESNO
Status:	Active
Region:	09
Industry:	Metal Coating

INDUSTRIAL PLATING CO (Continued) **1027370896**

ECHO Facility Report:	https://echo.epa.gov/detailed-facility-report?fid=110002650667
Facility Percent Minority:	89.23
Facility Derived Tribes:	Table Mountain Rancheria - 19.4 mile(s)
Facility Population:	4446.84
EPA Programs:	RCRA
Federal Facility:	No
Federal Agency:	-
Facility FIPS Code:	06019
Facility Indian Country Flag:	N
Facility Collection Method:	ADDRESS MATCHING-HOUSE NUMBER
Facility Derived HUC:	18030012
Facility Derived WBD:	180300090506
Facility Derived CD113:	16
Facility Derived CB2010:	060190003002036
Facility Major Flag:	-
Facility Active Flag:	Y
Facility Inspection Count:	0
Facility Date Last Inspection:	-
Facility Days Last Inspection:	-
Facility Informal Count:	0
Facility Date Last Informal Action:	-
Facility Formal Action Count:	0
Facility Date Last Formal Action:	-
Facility Total Penalties:	0
Facility Penalty Count:	-
Facility Date Last Penalty:	-
Facility Last Penalty AMT:	-
Facility QTRS With NC:	0
Facility Programs With SNC:	0
Facility Compliance Status:	No Violation Identified
Facility SNC Flag:	N
AIR Flag:	N
NPDES Flag:	N
SDWIS Flag:	N
RCRA Flag:	Y
TRI Flag:	N
GHG Flag:	N
AIR IDS:	-
CAA Permit Types:	-
CAA NAICS:	-
CAA SICS:	-
NPDES IDS:	-
CWA Permit Types:	-
CWA NAICS:	-
CWA SICS:	-
RCRA IDS:	CAD056183064
RCRA Permit Types:	SQG
RCRA NAICS:	332813
SDWA IDS:	-
SDWA System Types:	-
SDWA Compliance Status:	-
SDWA SNC Flag:	N
TRI IDS:	-
TRI Releases Transfers:	-
TRI On Site Releases:	-
TRI Off Site Transfers:	-
TRI Reporter:	-

INDUSTRIAL PLATING CO (Continued) **1027370896**

Facility IMP Water Flag:	-
EJSCREEN Flag US:	Y
EJSCREEN Report:	https://ejscreen.epa.gov/mapper/mobile/EJSCREEN_mobile.aspx?geometry=%7B%22x%22:-119.79121,%22y%22:36.72874,%22spatialReference%22:%7B%22wkid%22:4326%7D%7D&unit=9035&areatype=&areaid=&basemap=streets&distance=1

Q124 **VALLEY METAL FINISHING** **PFAS ECHO** **1027435502**
ESE **N/A**
1/8-1/4 **FRESNO, CA**
0.209 mi.
1105 ft. **Site 5 of 5 in cluster Q**

Relative:
Higher

Actual:
293 ft.

PFAS ECHO:

Name:	VALLEY METAL FINISHING
Address:	Not reported
City,State,Zip:	FRESNO, CA
Latitude:	36.72874
Longitude:	-119.79121
Count:	1
County:	FRESNO COUNTY
Status:	Active
Region:	09
Industry:	Metal Coating
ECHO Facility Report:	https://echo.epa.gov/detailed-facility-report?fid=110069230139
Facility Percent Minority:	89.23
Facility Derived Tribes:	Table Mountain Rancheria - 19.4 mile(s)
Facility Population:	4446.84
EPA Programs:	RCRA
Federal Facility:	No
Federal Agency:	-
Facility FIPS Code:	06019
Facility Indian Country Flag:	N
Facility Collection Method:	ADDRESS MATCHING-HOUSE NUMBER
Facility Derived HUC:	18030012
Facility Derived WBD:	180300090506
Facility Derived CD113:	16
Facility Derived CB2010:	060190003002036
Facility Major Flag:	-
Facility Active Flag:	Y
Facility Inspection Count:	0
Facility Date Last Inspection:	1/25/2016
Facility Days Last Inspection:	2,616
Facility Informal Count:	0
Facility Date Last Informal Action:	-
Facility Formal Action Count:	0
Facility Date Last Formal Action:	-
Facility Total Penalties:	0
Facility Penalty Count:	-
Facility Date Last Penalty:	-
Facility Last Penalty AMT:	-
Facility QTRS With NC:	0
Facility Programs With SNC:	0
Facility Compliance Status:	No Violation Identified
Facility SNC Flag:	N
AIR Flag:	N
NPDES Flag:	N
SDWIS Flag:	N
RCRA Flag:	Y

VALLEY METAL FINISHING (Continued) **1027435502**

TRI Flag:	N
GHG Flag:	N
AIR IDS:	-
CAA Permit Types:	-
CAA NAICS:	-
CAA SICS:	-
NPDES IDS:	-
CWA Permit Types:	-
CWA NAICS:	-
CWA SICS:	-
RCRA IDS:	CAL000050286
RCRA Permit Types:	Other
RCRA NAICS:	332813
SDWA IDS:	-
SDWA System Types:	-
SDWA Compliance Status:	-
SDWA SNC Flag:	N
TRI IDS:	-
TRI Releases Transfers:	-
TRI On Site Releases:	-
TRI Off Site Transfers:	-
TRI Reporter:	-
Facility IMP Water Flag:	-
EJSCREEN Flag US:	Y
EJSCREEN Report:	https://ejscreen.epa.gov/mapper/mobile/EJSCREEN_mobile.aspx?geometry=%7B%22x%22:-119.79121,%22y%22:36.72874,%22spatialReference%22:%7B%22wkid%22:4326%7D%7D&unit=9035&areatype=&areaid=&basemap=streets&distance=1

R125 **CITY OF FRESNO** **CUPA Listings** **S106920462**
NE **1800 TULARE ST** **EMI** **N/A**
1/8-1/4 **FRESNO, CA 93721** **CERS**
0.215 mi.
1133 ft. **Site 6 of 6 in cluster R**

Relative:
Higher

Actual:
290 ft.

CUPA FRESNO:

Name:	FRESNO AAA BALLPARK*
Address:	1800 TULARE ST
City,State,Zip:	FRESNO, CA 93721
Region:	FRESNO
Cross Street:	Not reported
Facility ID:	FA0274930
APM Number:	46828444T
Program Element:	HAZ MAT DISCLOSURE-BELOW REPORTING QUANTITY

EMI:

Name:	CITY OF FRESNO
Address:	1800 TULARE ST
City,State,Zip:	FRESNO, CA 93721
Year:	2003
County Code:	10
Air Basin:	SJV
Facility ID:	4020
Air District Name:	SJU
SIC Code:	7941
Air District Name:	SAN JOAQUIN VALLEY UNIFIED APCD
Community Health Air Pollution Info System:	Not reported
Consolidated Emission Reporting Rule:	Not reported

CITY OF FRESNO (Continued) **S106920462**

Total Organic Hydrocarbon Gases Tons/Yr:	0
Reactive Organic Gases Tons/Yr:	0
Carbon Monoxide Emissions Tons/Yr:	0
NOX - Oxides of Nitrogen Tons/Yr:	0
SOX - Oxides of Sulphur Tons/Yr:	0
Particulate Matter Tons/Yr:	0
Part. Matter 10 Micrometers and Smllr Tons/Yr:	0

Name:	CITY OF FRESNO
Address:	1800 TULARE ST
City,State,Zip:	FRESNO, CA 93721
Year:	2007
County Code:	10
Air Basin:	SJV
Facility ID:	4020
Air District Name:	SJU
SIC Code:	7941
Air District Name:	SAN JOAQUIN VALLEY UNIFIED APCD
Community Health Air Pollution Info System:	Not reported
Consolidated Emission Reporting Rule:	Not reported
Total Organic Hydrocarbon Gases Tons/Yr:	.0045673540279445559
Reactive Organic Gases Tons/Yr:	.00382150511518121
Carbon Monoxide Emissions Tons/Yr:	.0121431003659964
NOX - Oxides of Nitrogen Tons/Yr:	.0558344516828656
SOX - Oxides of Sulphur Tons/Yr:	.00371436011195183
Particulate Matter Tons/Yr:	.0040862450002097233
Part. Matter 10 Micrometers and Smllr Tons/Yr:	.00398817512020469

Name:	CITY OF FRESNO
Address:	1800 TULARE ST
City,State,Zip:	FRESNO, CA 93721
Year:	2008
County Code:	10
Air Basin:	SJV
Facility ID:	4020
Air District Name:	SJU
SIC Code:	7941
Air District Name:	SAN JOAQUIN VALLEY UNIFIED APCD
Community Health Air Pollution Info System:	Not reported
Consolidated Emission Reporting Rule:	Not reported
Total Organic Hydrocarbon Gases Tons/Yr:	.0000041018288038930
Reactive Organic Gases Tons/Yr:	.0000034320001602172
Carbon Monoxide Emissions Tons/Yr:	.00184470008611679
NOX - Oxides of Nitrogen Tons/Yr:	.0157557407355309
SOX - Oxides of Sulphur Tons/Yr:	.000508365023732185
Particulate Matter Tons/Yr:	.0001523770562938002
Part. Matter 10 Micrometers and Smllr Tons/Yr:	.000148720006942749

Name:	CITY OF FRESNO
Address:	1800 TULARE ST
City,State,Zip:	FRESNO, CA 93771
Year:	2009
County Code:	10
Air Basin:	SJV
Facility ID:	4020
Air District Name:	SJU
SIC Code:	7941

CITY OF FRESNO (Continued) **S106920462**

Air District Name:	SAN JOAQUIN VALLEY UNIFIED APCD
Community Health Air Pollution Info System:	Not reported
Consolidated Emission Reporting Rule:	Not reported
Total Organic Hydrocarbon Gases Tons/Yr:	2.1248476645902901E-4
Reactive Organic Gases Tons/Yr:	1.7778600409626999E-4
Carbon Monoxide Emissions Tons/Yr:	0.00184069204241037
NOX - Oxides of Nitrogen Tons/Yr:	1.5733704362511602E-2
SOX - Oxides of Sulphur Tons/Yr:	1.51368003487587E-5
Particulate Matter Tons/Yr:	1.5216393793215401E-4
Part. Matter 10 Micrometers and Smllr Tons/Yr:	1.4851200342178299E-4

Name:	CITY OF FRESNO
Address:	1800 TULARE ST
City,State,Zip:	FRESNO, CA 93771
Year:	2010
County Code:	10
Air Basin:	SJV
Facility ID:	4020
Air District Name:	SJU
SIC Code:	7941
Air District Name:	SAN JOAQUIN VALLEY UNIFIED APCD
Community Health Air Pollution Info System:	Not reported
Consolidated Emission Reporting Rule:	Not reported
Total Organic Hydrocarbon Gases Tons/Yr:	2.1274052826580599E-4
Reactive Organic Gases Tons/Yr:	1.7799999999999999E-4
Carbon Monoxide Emissions Tons/Yr:	1.8400000000000001E-3
NOX - Oxides of Nitrogen Tons/Yr:	1.5699999999999999E-2
SOX - Oxides of Sulphur Tons/Yr:	1.5099999999999999E-5
Particulate Matter Tons/Yr:	1.5266393442622901E-4
Part. Matter 10 Micrometers and Smllr Tons/Yr:	1.4899999999999999E-4

Name:	CITY OF FRESNO
Address:	1800 TULARE ST
City,State,Zip:	FRESNO, CA 93721
Year:	2012
County Code:	10
Air Basin:	SJV
Facility ID:	4020
Air District Name:	SJU
SIC Code:	7941
Air District Name:	SAN JOAQUIN VALLEY UNIFIED APCD
Community Health Air Pollution Info System:	Not reported
Consolidated Emission Reporting Rule:	Not reported
Total Organic Hydrocarbon Gases Tons/Yr:	7.0858011326e-005
Reactive Organic Gases Tons/Yr:	5.9286898077e-005
Carbon Monoxide Emissions Tons/Yr:	0.00061382178009
NOX - Oxides of Nitrogen Tons/Yr:	0.0052467714298
SOX - Oxides of Sulphur Tons/Yr:	5.0477198362e-006
Particulate Matter Tons/Yr:	5.0742621305e-005
Part. Matter 10 Micrometers and Smllr Tons/Yr:	4.9524798393e-005

Name:	CITY OF FRESNO
Address:	1800 TULARE ST
City,State,Zip:	FRESNO, CA 93721
Year:	2013
County Code:	10
Air Basin:	SJV

CITY OF FRESNO (Continued) **S106920462**

Facility ID:	4020
Air District Name:	SJU
SIC Code:	7941
Air District Name:	SAN JOAQUIN VALLEY UNIFIED APCD
Community Health Air Pollution Info System:	Not reported
Consolidated Emission Reporting Rule:	Not reported
Total Organic Hydrocarbon Gases Tons/Yr:	6.750142288e-005
Reactive Organic Gases Tons/Yr:	5.93e-005
Carbon Monoxide Emissions Tons/Yr:	0.000614
NOX - Oxides of Nitrogen Tons/Yr:	0.00525
SOX - Oxides of Sulphur Tons/Yr:	5.05e-006
Particulate Matter Tons/Yr:	5.0717213115e-005
Part. Matter 10 Micrometers and Smllr Tons/Yr:	4.95e-005

Name:	CITY OF FRESNO
Address:	1800 TULARE ST
City,State,Zip:	FRESNO, CA 93721
Year:	2014
County Code:	10
Air Basin:	SJV
Facility ID:	4020
Air District Name:	SJU
SIC Code:	7941
Air District Name:	SAN JOAQUIN VALLEY APCD
Community Health Air Pollution Info System:	Not reported
Consolidated Emission Reporting Rule:	Not reported
Total Organic Hydrocarbon Gases Tons/Yr:	0.00040491906401
Reactive Organic Gases Tons/Yr:	0.00035572139774
Carbon Monoxide Emissions Tons/Yr:	0.0036829307766
NOX - Oxides of Nitrogen Tons/Yr:	0.0314806294
SOX - Oxides of Sulphur Tons/Yr:	3.0286319807e-005
Particulate Matter Tons/Yr:	0.00030445573577
Part. Matter 10 Micrometers and Smllr Tons/Yr:	0.00029714879811

Name:	CITY OF FRESNO
Address:	1800 TULARE ST
City,State,Zip:	FRESNO, CA 93721
Year:	2015
County Code:	10
Air Basin:	SJV
Facility ID:	4020
Air District Name:	SJU
SIC Code:	7941
Air District Name:	SAN JOAQUIN VALLEY APCD
Community Health Air Pollution Info System:	Not reported
Consolidated Emission Reporting Rule:	Not reported
Total Organic Hydrocarbon Gases Tons/Yr:	0.00010119521912
Reactive Organic Gases Tons/Yr:	8.89e-005
Carbon Monoxide Emissions Tons/Yr:	0.000921
NOX - Oxides of Nitrogen Tons/Yr:	0.00787
SOX - Oxides of Sulphur Tons/Yr:	7.57e-006
Particulate Matter Tons/Yr:	7.612704918e-005
Part. Matter 10 Micrometers and Smllr Tons/Yr:	7.43e-005

Name:	CITY OF FRESNO
Address:	1800 TULARE ST
City,State,Zip:	FRESNO, CA 93721

CITY OF FRESNO (Continued) **S106920462**

Year:	2016
County Code:	10
Air Basin:	SJV
Facility ID:	4020
Air District Name:	SJU
SIC Code:	7941
Air District Name:	SAN JOAQUIN VALLEY APCD
Community Health Air Pollution Info System:	Not reported
Consolidated Emission Reporting Rule:	Not reported
Total Organic Hydrocarbon Gases Tons/Yr:	0.00019464997154
Reactive Organic Gases Tons/Yr:	0.000171
Carbon Monoxide Emissions Tons/Yr:	0.00177
NOX - Oxides of Nitrogen Tons/Yr:	0.0151
SOX - Oxides of Sulphur Tons/Yr:	1.46e-005
Particulate Matter Tons/Yr:	0.00014651639344
Part. Matter 10 Micrometers and Smllr Tons/Yr:	0.000143

Name:	CITY OF FRESNO
Address:	1800 TULARE ST
City,State,Zip:	FRESNO, CA 93721
Year:	2017
County Code:	10
Air Basin:	SJV
Facility ID:	4020
Air District Name:	SJU
SIC Code:	7941
Air District Name:	SAN JOAQUIN VALLEY APCD
Community Health Air Pollution Info System:	Not reported
Consolidated Emission Reporting Rule:	Not reported
Total Organic Hydrocarbon Gases Tons/Yr:	0.00019464997154
Reactive Organic Gases Tons/Yr:	0.000684
Carbon Monoxide Emissions Tons/Yr:	0.00708
NOX - Oxides of Nitrogen Tons/Yr:	0.0605
SOX - Oxides of Sulphur Tons/Yr:	5.83e-005
Particulate Matter Tons/Yr:	0.00014651639344
Part. Matter 10 Micrometers and Smllr Tons/Yr:	0.000572

Name:	CITY OF FRESNO
Address:	1800 TULARE ST
City,State,Zip:	FRESNO, CA 93721
Year:	2018
County Code:	10
Air Basin:	SJV
Facility ID:	4020
Air District Name:	SJU
SIC Code:	7941
Air District Name:	SAN JOAQUIN VALLEY APCD
Community Health Air Pollution Info System:	Not reported
Consolidated Emission Reporting Rule:	Not reported
Total Organic Hydrocarbon Gases Tons/Yr:	0.00029197495731
Reactive Organic Gases Tons/Yr:	0.0002565
Carbon Monoxide Emissions Tons/Yr:	0.002656
NOX - Oxides of Nitrogen Tons/Yr:	0.02267
SOX - Oxides of Sulphur Tons/Yr:	2.188e-005
Particulate Matter Tons/Yr:	0.00021569416499
Part. Matter 10 Micrometers and Smllr Tons/Yr:	0.0002144

CITY OF FRESNO (Continued) **S106920462**

Name:	CITY OF FRESNO
Address:	1800 TULARE ST
City,State,Zip:	FRESNO, CA 93721
Year:	2019
County Code:	10
Air Basin:	SJV
Facility ID:	4020
Air District Name:	SJU
SIC Code:	7941
Air District Name:	SAN JOAQUIN VALLEY APCD
Community Health Air Pollution Info System:	Not reported
Consolidated Emission Reporting Rule:	Not reported
Total Organic Hydrocarbon Gases Tons/Yr:	0.00032441661924
Reactive Organic Gases Tons/Yr:	0.000285
Carbon Monoxide Emissions Tons/Yr:	0.00295
NOX - Oxides of Nitrogen Tons/Yr:	0.02525
SOX - Oxides of Sulphur Tons/Yr:	2.425e-005
Particulate Matter Tons/Yr:	0.00024004024145
Part. Matter 10 Micrometers and Smllr Tons/Yr:	0.0002386

Name:	CITY OF FRESNO
Address:	1800 TULARE ST
City,State,Zip:	FRESNO, CA 93721
Year:	2020
County Code:	10
Air Basin:	SJV
Facility ID:	4020
Air District Name:	SJU
SIC Code:	7941
Air District Name:	SAN JOAQUIN VALLEY APCD
Community Health Air Pollution Info System:	Not reported
Consolidated Emission Reporting Rule:	Not reported
Total Organic Hydrocarbon Gases Tons/Yr:	0.00064883323847
Reactive Organic Gases Tons/Yr:	0.00057
Carbon Monoxide Emissions Tons/Yr:	0.0059
NOX - Oxides of Nitrogen Tons/Yr:	0.0505
SOX - Oxides of Sulphur Tons/Yr:	4.85e-005
Particulate Matter Tons/Yr:	0.00047987927565
Part. Matter 10 Micrometers and Smllr Tons/Yr:	0.000477

CERS:

Name:	CITY OF FRESNO
Address:	1800 TULARE ST
City,State,Zip:	FRESNO, CA 93721
Site ID:	460098
CERS ID:	110054315237
CERS Description:	US EPA Air Emission Inventory System (EIS)

S126 NNE 1/8-1/4 0.216 mi. 1142 ft. | **GREYHOUND LINES #891319**
1033 H ST
FRESNO, CA 93721

Site 4 of 5 in cluster S

CUPA Listings **S112981206**
HAZNET **N/A**
HWTS

Relative: Higher

Actual: 290 ft.

CUPA FRESNO:

Name:	GREYHOUND LINES #891319
Address:	1033 H ST
City,State,Zip:	FRESNO, CA 93721
Region:	FRESNO
Cross Street:	TULARE
Facility ID:	FA0169029
APM Number:	46703003S
Program Element:	UST REMOVAL/CLOSURE W/2 TANKS

Name:	GREYHOUND LINES #891319
Address:	1033 H ST
City,State,Zip:	FRESNO, CA 93721
Region:	FRESNO
Cross Street:	TULARE
Facility ID:	FA0169029
APM Number:	46703003S
Program Element:	HAZ MAT DISCLOSURE/CLOSED SITE

Name:	GREYHOUND LINES #891319
Address:	1033 H ST
City,State,Zip:	FRESNO, CA 93721
Region:	FRESNO
Cross Street:	TULARE
Facility ID:	FA0169029
APM Number:	46703003S
Program Element:	CONTAMINATED UST SITE/RWQCB LEAD AGENCY

Name:	GREYHOUND LINES #891319
Address:	1033 H ST
City,State,Zip:	FRESNO, CA 93721
Region:	FRESNO
Cross Street:	TULARE
Facility ID:	FA0169029
APM Number:	46703003S
Program Element:	HAZARDOUS WASTE GENERATOR (CESQG)

HAZNET:

Name:	GREYHOUND LINES, INC.
Address:	1033 H ST
Address 2:	Not reported
City,State,Zip:	FRESNO, CA 93721
Contact:	TOM FREAS
Telephone:	5593132109
Mailing Name:	Not reported
Mailing Address:	1033 H ST

Year:	2009
Gepaid:	CAC002647780
TSD EPA ID:	CAD982446882
CA Waste Code:	223 - Unspecified oil-containing waste
Disposal Method:	H141 - Storage, Bulking, And/Or Transfer Off Site--No Treatment/Reovery (H010-H129) Or (H131-H135)

GREYHOUND LINES #891319 (Continued) **S112981206**

Tons:	1.251

Additional Info:

Year:	2009
Gen EPA ID:	CAC002647780
Shipment Date:	20091030
Creation Date:	12/8/2009 18:30:31
Receipt Date:	20091103
Manifest ID:	002474768JJK
Trans EPA ID:	CAD982413262
Trans Name:	EVERGREEN ENVIRONMENTAL SERVICES
Trans 2 EPA ID:	Not reported
Trans 2 Name:	Not reported
TSDF EPA ID:	CAD982446882
Trans Name:	EVERGREEN OIL INC - FRESNO
TSDF Alt EPA ID:	Not reported
TSDF Alt Name:	Not reported
Waste Code Description:	223 - Unspecified oil-containing waste
RCRA Code:	Not reported
Meth Code:	H141 - Storage, Bulking, And/Or Transfer Off Site--No Treatment/Reovery (H010-H129) Or (H131-H135)
Quantity Tons:	1.251
Waste Quantity:	300
Quantity Unit:	G
Additional Code 1:	Not reported
Additional Code 2:	Not reported
Additional Code 3:	Not reported
Additional Code 4:	Not reported
Additional Code 5:	Not reported

HWTS:

Name:	GREYHOUND LINES, INC.
Address:	1033 H ST
Address 2:	Not reported
City,State,Zip:	FRESNO, CA 93721
EPA ID:	CAC002647780
Inactive Date:	04/28/2010
Create Date:	10/29/2009
Last Act Date:	Not reported
Mailing Name:	Not reported
Mailing Address:	1033 H ST
Mailing Address 2:	Not reported
Mailing City,State,Zip:	FRESNO, CA 93721
Owner Name:	GREYHOUND_LINES, INC.
Owner Address:	1033 H ST
Owner Address 2:	Not reported
Owner City,State,Zip:	FRESNO, CA 93721
Contact Name:	TOM FREAS
Contact Address:	1033 H ST
Contact Address 2:	Not reported
City,State,Zip:	FRESNO, CA 93721
Facility Status:	Inactive
Facility Type:	TEMPORARY
Category:	STATE

GREYHOUND LINES #891319 (Continued) **S112981206**

Latitude: 36.732382
Longitude: -119.792128

S127 **GREYHOUND LINES, INC.** **RCRA NonGen / NLR** **1024786383**
NNE **1033 H STREET** **CAL000016676**
1/8-1/4 **FRESNO, CA 93702**
0.216 mi.
1142 ft. **Site 5 of 5 in cluster S**

Relative:
Higher

Actual:
290 ft.

RCRA Listings:

Date Form Received by Agency:	19891114
Handler Name:	Greyhound Lines, Inc.
Handler Address:	1033 H STREET
Handler City,State,Zip:	FRESNO, CA 93702-0000
EPA ID:	CAL000016676
Contact Name:	MARTHA TERRELL
Contact Address:	110 PERIMETER PARK
Contact City,State,Zip:	KNOXVILLE, TN 37922
Contact Telephone:	865-539-2077
Contact Fax:	865-539-3970
Contact Email:	MTERRELL@STRATAENV.COM
Contact Title:	Not reported
EPA Region:	09
Land Type:	Not reported
Federal Waste Generator Description:	Not a generator, verified
Non-Notifier:	Not reported
Biennial Report Cycle:	Not reported
Accessibility:	Not reported
Active Site Indicator:	Handler Activities
State District Owner:	Not reported
State District:	Not reported
Mailing Address:	110 PERIMETER PARK STE E
Mailing City,State,Zip:	KNOXVILLE, TN 37922-0000
Owner Name:	Greyhound Lines Inc
Owner Type:	Other
Operator Name:	Martha Terrell
Operator Type:	Other
Short-Term Generator Activity:	No
Importer Activity:	No
Mixed Waste Generator:	No
Transporter Activity:	No
Transfer Facility Activity:	No
Recycler Activity with Storage:	No
Small Quantity On-Site Burner Exemption:	No
Smelting Melting and Refining Furnace Exemption:	No
Underground Injection Control:	No
Off-Site Waste Receipt:	No
Universal Waste Indicator:	Yes
Universal Waste Destination Facility:	Yes
Federal Universal Waste:	No
Active Site State-Reg Handler:	---
Federal Facility Indicator:	Not reported
Hazardous Secondary Material Indicator:	N
Sub-Part K Indicator:	Not reported
2018 GPRA Permit Baseline:	Not on the Baseline
2018 GPRA Renewals Baseline:	Not on the Baseline
202 GPRA Corrective Action Baseline:	No
Subject to Corrective Action Universe:	No

GREYHOUND LINES, INC. (Continued) **1024786383**

Non-TSDFs Where RCRA CA has Been Imposed Universe:	No
Corrective Action Priority Ranking:	No NCAPS ranking
Environmental Control Indicator:	No
Institutional Control Indicator:	No
Human Exposure Controls Indicator:	N/A
Groundwater Controls Indicator:	N/A
Significant Non-Complier Universe:	No
Unaddressed Significant Non-Complier Universe:	No
Addressed Significant Non-Complier Universe:	No
Significant Non-Complier With a Compliance Schedule Universe:	No
Financial Assurance Required:	Not reported
Handler Date of Last Change:	20180905
Recognized Trader-Importer:	No
Recognized Trader-Exporter:	No
Importer of Spent Lead Acid Batteries:	No
Exporter of Spent Lead Acid Batteries:	No
Recycler Activity Without Storage:	No
Manifest Broker:	No
Sub-Part P Indicator:	No

Handler - Owner Operator:

Owner/Operator Indicator:	Owner
Owner/Operator Name: GREYHOUND LINES INC	
Legal Status:	Other
Date Became Current:	Not reported
Date Ended Current:	Not reported
Owner/Operator Address:	600 VINE ST STE 1400
Owner/Operator City,State,Zip:	CINCINNATI, OH 45202-0000
Owner/Operator Telephone:	513-241-2200
Owner/Operator Telephone Ext:	Not reported
Owner/Operator Fax:	Not reported
Owner/Operator Email:	Not reported

Owner/Operator Indicator:	Operator
Owner/Operator Name: MARTHA TERRELL	
Legal Status:	Other
Date Became Current:	Not reported
Date Ended Current:	Not reported
Owner/Operator Address:	110 PERIMETER PARK
Owner/Operator City,State,Zip:	KNOXVILLE, TN 37922
Owner/Operator Telephone:	865-539-2077
Owner/Operator Telephone Ext:	Not reported
Owner/Operator Fax:	Not reported
Owner/Operator Email:	Not reported

Historic Generators:

Receive Date:	19891114
Handler Name: GREYHOUND LINES, INC.	
Federal Waste Generator Description:	Not a generator, verified
State District Owner:	Not reported
Large Quantity Handler of Universal Waste:	No
Recognized Trader Importer:	No
Recognized Trader Exporter:	No
Spent Lead Acid Battery Importer:	No
Spent Lead Acid Battery Exporter:	No

GREYHOUND LINES, INC. (Continued) **1024786383**

Current Record: Yes
Non Storage Recycler Activity: Not reported
Electronic Manifest Broker: Not reported

List of NAICS Codes and Descriptions:
NAICS Code: 48521
NAICS Description: INTERURBAN AND RURAL BUS TRANSPORTATION

Facility Has Received Notices of Violations:
Violations: No Violations Found

Evaluation Action Summary:
Evaluations: No Evaluations Found

T128 **CHIHUAHUA INC** **CUPA Listings** **S113045076**
NW **1435 FRESNO ST** **HAZNET** **N/A**
1/8-1/4 **FRESNO, CA 93706** **HWTS**
0.217 mi.
1145 ft. **Site 1 of 2 in cluster T**

Relative:
Lower

Actual:
283 ft.

CUPA FRESNO:
Name: LOS ARCOS TAQUERIA
Address: 1435 FRESNO ST #105
City,State,Zip: FRESNO, CA 93706
Region: FRESNO
Cross Street: Not reported
Facility ID: FA0269131
APM Number: 46706414
Program Element: HAZ MAT DISCLOSURE/CLOSED SITE

HAZNET:
Name: CHIHUAHUA INC
Address: 1435 FRESNO ST
Address 2: Not reported
City,State,Zip: FRESNO, CA 937060000
Contact: INACTIVE PER FEE FORM 4-94
Telephone: --
Mailing Name: Not reported
Mailing Address: 1435 FRESNO ST

Year: 1996
Gepaid: CAL000060097
TSD EPA ID: CAD050806850
CA Waste Code: 181 - Other inorganic solid waste
Disposal Method: H01 - Transfer Station
Tons: 1

Additional Info:
Year: 1996
Gen EPA ID: CAL000060097

Shipment Date: 19961003
Creation Date: 5/20/1997 0:00:00

CHIHUAHUA INC (Continued) **S113045076**

Receipt Date:	19961011
Manifest ID:	96344483
Trans EPA ID:	CAD981446156
Trans Name:	Not reported
Trans 2 EPA ID:	Not reported
Trans 2 Name:	Not reported
TSDF EPA ID:	CAD050806850
Trans Name:	Not reported
TSDF Alt EPA ID:	Not reported
TSDF Alt Name:	Not reported
Waste Code Description:	181 - Other inorganic solid waste Organics
RCRA Code:	Not reported
Meth Code:	H01 - Transfer Station
Quantity Tons:	1
Waste Quantity:	2000
Quantity Unit:	P
Additional Code 1:	Not reported
Additional Code 2:	Not reported
Additional Code 3:	Not reported
Additional Code 4:	Not reported
Additional Code 5:	Not reported

HWTS:

Name:	CHIHUAHUA INC
Address:	1435 FRESNO ST
Address 2:	Not reported
City,State,Zip:	FRESNO, CA 93706
EPA ID:	CAL920903013
Inactive Date:	06/30/1998
Create Date:	03/30/1992
Last Act Date:	Not reported
Mailing Name:	Not reported
Mailing Address:	1435 FRESNO ST
Mailing Address 2:	Not reported
Mailing City,State,Zip:	FRESNO, CA 937061633
Owner Name:	COSME MARTINEZ
Owner Address:	1435 FRESNO ST
Owner Address 2:	Not reported
Owner City,State,Zip:	FRESNO, CA 937061633
Contact Name:	Not reported
Contact Address:	INACTIVE PER NON DELIVERABLE
Contact Address 2:	Not reported
City,State,Zip:	Not reported
Facility Status:	Inactive
Facility Type:	PERMANENT
Category:	STATE
Latitude:	36.732071
Longitude:	-119.797761

Name:	CHIHUAHUA INC
Address:	1435 FRESNO ST
Address 2:	Not reported
City,State,Zip:	FRESNO, CA 93706
EPA ID:	CAL000060097
Inactive Date:	06/30/1994
Create Date:	07/29/1993
Last Act Date:	Not reported

CHIHUAHUA INC (Continued) **S113045076**

Mailing Name:	Not reported
Mailing Address:	1435 FRESNO ST
Mailing Address 2:	Not reported
Mailing City,State,Zip:	FRESNO, CA 937060000
Owner Name:	Not reported
Owner Address:	Not reported
Owner Address 2:	Not reported
Owner City,State,Zip:	Not reported
Contact Name:	INACTIVE PER FEE FORM 4-94
Contact Address:	Not reported
Contact Address 2:	Not reported
City,State,Zip:	Not reported
Facility Status:	Inactive
Facility Type:	PERMANENT
Category:	STATE
Latitude:	36.732071
Longitude:	-119.797761

U129 **WENDY'S #429** **CUPA Listings** **S123490892**
West **1140 C ST** **N/A**
1/8-1/4 **FRESNO, CA 93706**
0.239 mi.
1264 ft. **Site 1 of 11 in cluster U**

Relative:
Lower

Actual:
279 ft.

CUPA FRESNO:

Name:	WENDY'S #429
Address:	1140 C ST
City,State,Zip:	FRESNO, CA 93706
Region:	FRESNO
Cross Street:	Not reported
Facility ID:	FA0000912
APM Number:	46710502
Program Element:	HAZ MAT DISCLOSURE-BELOW REPORTING QUANTITY

V130 **CITY OF FRESNO** **CUPA Listings** **U003788745**
ENE **844 BROADWAY** **N/A**
1/8-1/4 **FRESNO, CA 93721**
0.240 mi.
1269 ft. **Site 1 of 2 in cluster V**

Relative:
Higher

Actual:
291 ft.

CUPA FRESNO:

Name:	CITY OF FRESNO
Address:	844 BROADWAY
City,State,Zip:	FRESNO, CA 93721
Region:	FRESNO
Cross Street:	Not reported
Facility ID:	FA0272857
APM Number:	46828444T
Program Element:	UST REMOVAL/CLOSURE W/1 TANK

131 WSW 1/8-1/4 0.247 mi. 1304 ft. | **CITY OF FRESNO**
1123-1109 TULARE ST
FRESNO, CA 93706 | **RCRA NonGen / NLR** | **1025860182**
CAC003040819

Relative: Lower

Actual: 285 ft.

RCRA Listings:

Date Form Received by Agency:	20191029
Handler Name:	City Of Fresno
Handler Address:	1123-1109 TULARE ST
Handler City,State,Zip:	FRESNO, CA 93706
EPA ID:	CAC003040819
Contact Name:	JESSE MORRISON
Contact Address:	2600 FRESNO ST
Contact City,State,Zip:	FRESNO, CA 93721
Contact Telephone:	559-240-1537
Contact Fax:	Not reported
Contact Email:	VALERIEO@CVECORP.COM
Contact Title:	Not reported
EPA Region:	09
Land Type:	Not reported
Federal Waste Generator Description:	Not a generator, verified
Non-Notifier:	Not reported
Biennial Report Cycle:	Not reported
Accessibility:	Not reported
Active Site Indicator:	Not reported
State District Owner:	Not reported
State District:	Not reported
Mailing Address:	2600 FRESNO ST
Mailing City,State,Zip:	FRESNO, CA 93721
Owner Name:	City Of Fresno
Owner Type:	Other
Operator Name:	Jesse Morrison
Operator Type:	Other
Short-Term Generator Activity:	No
Importer Activity:	No
Mixed Waste Generator:	No
Transporter Activity:	No
Transfer Facility Activity:	No
Recycler Activity with Storage:	No
Small Quantity On-Site Burner Exemption:	No
Smelting Melting and Refining Furnace Exemption:	No
Underground Injection Control:	No
Off-Site Waste Receipt:	No
Universal Waste Indicator:	No
Universal Waste Destination Facility:	No
Federal Universal Waste:	No
Active Site State-Reg Handler:	---
Federal Facility Indicator:	Not reported
Hazardous Secondary Material Indicator:	N
Sub-Part K Indicator:	Not reported
2018 GPRA Permit Baseline:	Not on the Baseline
2018 GPRA Renewals Baseline:	Not on the Baseline
202 GPRA Corrective Action Baseline:	No
Subject to Corrective Action Universe:	No
Non-TSDFs Where RCRA CA has Been Imposed Universe:	No
Corrective Action Priority Ranking:	No NCAPS ranking
Environmental Control Indicator:	No
Institutional Control Indicator:	No

CITY OF FRESNO (Continued) **1025860182**

Human Exposure Controls Indicator:	N/A
Groundwater Controls Indicator:	N/A
Significant Non-Complier Universe:	No
Unaddressed Significant Non-Complier Universe:	No
Addressed Significant Non-Complier Universe:	No
Significant Non-Complier With a Compliance Schedule Universe:	No
Financial Assurance Required:	Not reported
Handler Date of Last Change:	20191108
Recognized Trader-Importer:	No
Recognized Trader-Exporter:	No
Importer of Spent Lead Acid Batteries:	No
Exporter of Spent Lead Acid Batteries:	No
Recycler Activity Without Storage:	No
Manifest Broker:	No
Sub-Part P Indicator:	No

Handler - Owner Operator:

Owner/Operator Indicator:	Operator
Owner/Operator Name: JESSE MORRISON	
Legal Status:	Other
Date Became Current:	Not reported
Date Ended Current:	Not reported
Owner/Operator Address:	2600 FRESNO ST
Owner/Operator City,State,Zip:	FRESNO, CA 93721
Owner/Operator Telephone:	559-240-1537
Owner/Operator Telephone Ext:	Not reported
Owner/Operator Fax:	Not reported
Owner/Operator Email:	Not reported

Owner/Operator Indicator:	Owner
Owner/Operator Name: CITY OF FRESNO	
Legal Status:	Other
Date Became Current:	Not reported
Date Ended Current:	Not reported
Owner/Operator Address:	2600 FRESNO ST
Owner/Operator City,State,Zip:	FRESNO, CA 93721
Owner/Operator Telephone:	559-240-1537
Owner/Operator Telephone Ext:	Not reported
Owner/Operator Fax:	Not reported
Owner/Operator Email:	Not reported

Historic Generators:

Receive Date:	20191029
Handler Name: CITY OF FRESNO	
Federal Waste Generator Description:	Not a generator, verified
State District Owner:	Not reported
Large Quantity Handler of Universal Waste:	No
Recognized Trader Importer:	No
Recognized Trader Exporter:	No
Spent Lead Acid Battery Importer:	No
Spent Lead Acid Battery Exporter:	No
Current Record:	Yes
Non Storage Recycler Activity:	Not reported
Electronic Manifest Broker:	Not reported

CITY OF FRESNO (Continued) **1025860182**

List of NAICS Codes and Descriptions:
NAICS Code: 56299
NAICS Description: ALL OTHER WASTE MANAGEMENT SERVICES

Facility Has Received Notices of Violations:
Violations: No Violations Found

Evaluation Action Summary:
Evaluations: No Evaluations Found

T132 NW 1/8-1/4 0.248 mi. 1312 ft. | **KARL R. SCHARER 1250 E CLAYTON FRESNO, CA 93725** | **SWEEPS UST HIST UST CA FID UST** | **S101622354 N/A**

Site 2 of 2 in cluster T

Relative: Lower
Actual: 284 ft.

SWEEPS UST:
Name: KARL R. SCHARER
Address: 1250 E CLAYTON
City: FRESNO
Status: Active
Comp Number: 44310
Number: 9
Board Of Equalization: Not reported
Referral Date: 07-01-85
Action Date: Not reported
Created Date: 02-29-88
Owner Tank Id: 1
SWRCB Tank Id: 10-000-044310-000001
Tank Status: A
Capacity: 350
Active Date: 07-01-85
Tank Use: M.V. FUEL
STG: P
Content: LEADED
Number Of Tanks: 1

HIST UST:
Name: KARL R SCHARER
Address: 1250 F CLAYTON
City,State,Zip: FRESNO, CA 93725
File Number: 0002488f
URL: https://documents.geotracker.waterboards.ca.gov/ustpdfs/pdf/0002488f.pdf
Region: Not reported
Facility ID: Not reported
Facility Type: Not reported
Other Type: Not reported
Contact Name: Not reported
Telephone: Not reported
Owner Name: Not reported
Owner Address: Not reported
Owner City,St,Zip: Not reported
Total Tanks: Not reported

Tank Num: Not reported

KARL R. SCHARER (Continued) **S101622354**

Container Num:	Not reported
Year Installed:	Not reported
Tank Capacity:	Not reported
Tank Used for:	Not reported
Type of Fuel:	Not reported
Container Construction Thickness:	Not reported
Leak Detection:	Not reported

Click here for Geo Tracker PDF:

CA FID UST:

Facility ID:	10007326
Regulated By:	UTNKA
Regulated ID:	00044310
Cortese Code:	Not reported
SIC Code:	Not reported
Facility Phone:	2092687271
Mail To:	Not reported
Mailing Address:	1250 E CLAYTON
Mailing Address 2:	Not reported
Mailing City,St,Zip:	FRESNO 93725
Contact:	Not reported
Contact Phone:	Not reported
DUNs Number:	Not reported
NPDES Number:	Not reported
EPA ID:	Not reported
Comments:	Not reported
Status:	Active

U133 **SHELL SERVICE STATION** **RCRA-SQG** **1005904510**
West **1212 FRESNO** **FINDS** **CAR000127258**
1/8-1/4 **FRESNO, CA 93706** **ECHO**
0.249 mi.
1317 ft. **Site 2 of 11 in cluster U**

Relative:
Lower

Actual:
279 ft.

RCRA Listings:

Date Form Received by Agency:	20020903
Handler Name:	Shell Service Station
Handler Address:	1212 FRESNO
Handler City,State,Zip:	FRESNO, CA 93706
EPA ID:	CAR000127258
Contact Name:	SONDRA BIENVENU
Contact Address:	P O BOX 2648
Contact City,State,Zip:	HOUSTON, TX 77252-2648
Contact Telephone:	713-241-5036
Contact Fax:	Not reported
Contact Email:	Not reported
Contact Title:	Not reported
EPA Region:	09
Land Type:	Private
Federal Waste Generator Description:	Small Quantity Generator
Non-Notifier:	Not reported
Biennial Report Cycle:	Not reported
Accessibility:	Not reported
Active Site Indicator:	Handler Activities
State District Owner:	Not reported
State District:	Not reported

SHELL SERVICE STATION (Continued) **1005904510**

Mailing Address:	P O BOX 2648
Mailing City,State,Zip:	HOUSTON, TX 77252-2648
Owner Name:	Equilon Enterprises L L C
Owner Type:	Private
Operator Name:	Not reported
Operator Type:	Not reported
Short-Term Generator Activity:	No
Importer Activity:	No
Mixed Waste Generator:	No
Transporter Activity:	No
Transfer Facility Activity:	No
Recycler Activity with Storage:	No
Small Quantity On-Site Burner Exemption:	No
Smelting Melting and Refining Furnace Exemption:	No
Underground Injection Control:	No
Off-Site Waste Receipt:	No
Universal Waste Indicator:	No
Universal Waste Destination Facility:	No
Federal Universal Waste:	No
Active Site State-Reg Handler:	---
Federal Facility Indicator:	Not reported
Hazardous Secondary Material Indicator:	NN
Sub-Part K Indicator:	Not reported
2018 GPRA Permit Baseline:	Not on the Baseline
2018 GPRA Renewals Baseline:	Not on the Baseline
202 GPRA Corrective Action Baseline:	No
Subject to Corrective Action Universe:	No
Non-TSDFs Where RCRA CA has Been Imposed Universe:	No
Corrective Action Priority Ranking:	No NCAPS ranking
Environmental Control Indicator:	No
Institutional Control Indicator:	No
Human Exposure Controls Indicator:	N/A
Groundwater Controls Indicator:	N/A
Significant Non-Complier Universe:	No
Unaddressed Significant Non-Complier Universe:	No
Addressed Significant Non-Complier Universe:	No
Significant Non-Complier With a Compliance Schedule Universe:	No
Financial Assurance Required:	Not reported
Handler Date of Last Change:	20021107
Recognized Trader-Importer:	No
Recognized Trader-Exporter:	No
Importer of Spent Lead Acid Batteries:	No
Exporter of Spent Lead Acid Batteries:	No
Recycler Activity Without Storage:	Not reported
Manifest Broker:	Not reported
Sub-Part P Indicator:	No

Hazardous Waste Summary:

Waste Code:	D001
Waste Description:	Ignitable Waste
Waste Code:	D018
Waste Description:	Benzene

Handler - Owner Operator:

SHELL SERVICE STATION (Continued) **1005904510**

Owner/Operator Indicator:	Owner
Owner/Operator Name: EQUILON ENTERPRISES L L C	
Legal Status:	Private
Date Became Current:	Not reported
Date Ended Current:	Not reported
Owner/Operator Address:	P O BOX 2648
Owner/Operator City,State,Zip:	HOUSTON, TX 77252-2648
Owner/Operator Telephone:	713-241-5036
Owner/Operator Telephone Ext:	Not reported
Owner/Operator Fax:	Not reported
Owner/Operator Email:	Not reported

Historic Generators:

Receive Date:	20020903
Handler Name: SHELL SERVICE STATION	
Federal Waste Generator Description:	Small Quantity Generator
State District Owner:	Not reported
Large Quantity Handler of Universal Waste:	No
Recognized Trader Importer:	No
Recognized Trader Exporter:	No
Spent Lead Acid Battery Importer:	No
Spent Lead Acid Battery Exporter:	No
Current Record:	Yes
Non Storage Recycler Activity:	Not reported
Electronic Manifest Broker:	Not reported

List of NAICS Codes and Descriptions:

NAICS Codes:	No NAICS Codes Found

Facility Has Received Notices of Violations:

Violations:	No Violations Found

Evaluation Action Summary:

Evaluations:	No Evaluations Found

FINDS:

Registry ID: 110013306528

Click Here for FRS Facility Detail Report:

Environmental Interest/Information System:

California Hazardous Waste Tracking System - Datamart (HWTS-DATAMART) provides California with information on hazardous waste shipments for generators, transporters, and treatment, storage, and disposal facilities.
RCRAInfo is a national information system that supports the Resource Conservation and Recovery Act (RCRA) program through the tracking of events and activities related to facilities that generate, transport, and treat, store, or dispose of hazardous waste. RCRAInfo allows RCRA program staff to track the notification, permit, compliance, and corrective action activities required under RCRA.

Click this hyperlink while viewing on your computer to access additional FINDS: detail in the EDR Site Report.

SHELL SERVICE STATION (Continued) **1005904510**

ECHO:

Envid:	1005904510
Registry ID:	110013306528
DFR URL:	http://echo.epa.gov/detailed-facility-report?fid=110013306528
Name:	SHELL SERVICE STATION
Address:	1212 FRESNO
City,State,Zip:	FRESNO, CA 93706

U134 **JESSE RUELAS** **HIST UST** **U001591703**
West **1212 FRESNO ST** **N/A**
1/8-1/4 **FRESNO, CA 93706**
0.249 mi.
1317 ft. **Site 3 of 11 in cluster U**

Relative:
Lower

Actual:
279 ft.

HIST UST:

Name:	JESSE RUELAS
Address:	1212 FRESNO ST
City,State,Zip:	FRESNO, CA 93706
File Number:	000252ee
URL:	https://documents.geotracker.waterboards.ca.gov/ustpdfs/pdf/000252ee.pdf
Region:	STATE
Facility ID:	00000005652
Facility Type:	Gas Station
Other Type:	Not reported
Contact Name:	SAME
Telephone:	4089999999
Owner Name:	SHELL OIL COMPANY
Owner Address:	P. O. BOX 4848
Owner City,St,Zip:	ANAHEIM, CA 92803
Total Tanks:	0003
Tank Num:	001
Container Num:	1
Year Installed:	1984
Tank Capacity:	00010000
Tank Used for:	PRODUCT
Type of Fuel:	UNLEADED
Container Construction Thickness:	1/4
Leak Detection:	Stock Inventor, 10
Tank Num:	002
Container Num:	2
Year Installed:	1984
Tank Capacity:	00010000
Tank Used for:	PRODUCT
Type of Fuel:	REGULAR
Container Construction Thickness:	1/4
Leak Detection:	Stock Inventor, 10
Tank Num:	003
Container Num:	3
Year Installed:	1984
Tank Capacity:	00010000
Tank Used for:	PRODUCT
Type of Fuel:	PREMIUM
Container Construction Thickness:	1/4
Leak Detection:	Stock Inventor, 10

JESSE RUELAS (Continued) **U001591703**

Click here for Geo Tracker PDF:

U135 **SHELL** **LUST** **S108277039**
West **1212 FRESNO ST** **N/A**
1/8-1/4 **FRESNO, CA 93706**
0.249 mi.
1317 ft. **Site 4 of 11 in cluster U**

Relative:
Lower

Actual:
279 ft.

LUST:

Name:	SHELL
Address:	1212 FRESNO ST
City,State,Zip:	FRESNO, CA 93706
Lead Agency:	CENTRAL VALLEY RWQCB (REGION 5F)
Case Type:	LUST Cleanup Site
Geo Track:	http://geotracker.waterboards.ca.gov/profile_report.asp?global_id=T0601900716
Global Id:	T0601900716
Latitude:	36.730216164
Longitude:	-119.799952319
Status:	Completed - Case Closed
Status Date:	05/08/2006
Case Worker:	Not reported
RB Case Number:	5T10000737
Local Agency:	FRESNO COUNTY
File Location:	Regional Board
Local Case Number:	FA0169598
Potential Media Affect:	Aquifer used for drinking water supply
Potential Contaminants of Concern:	Gasoline
EPA Region:	9
Coordinate Source:	* Historical Geocode - Exact Address Match
Cuf Case:	YES
Quantity Released Gallons:	Not reported
Begin Date:	10/29/1999
Leak Reported Date:	02/03/2000
How Discovered:	Other Means
How Discovered Description:	Not reported
Discharge Source:	Piping
Discharge Cause:	Unknown
Stop Method:	Not reported
Stop Description:	Not reported
No Further Action Date:	05/08/2006
CA Water Watershed Name:	South Valley Floor - Fresno (551.30)
Dwr Groundwater Subbasin Name:	San Joaquin Valley - Kings (5-022.08)
Disadvantaged Community:	Not reported
CA Enviroscreen 3 Score:	96-100% (highest scores)
CA Enviroscreen 4 Score:	95-100% (highest scores)
Military DOD Site:	No
Facility Project Subtype:	Not reported
RWQCB Region:	CENTRAL VALLEY RWQCB (REGION 5F)
Site History:	The case was opened following an unauthorized release from an underground storage tank system at the subject site. Corrective action is underway as directed by the CVRWQCB. Corrective action may consist of preliminary site investigation, planning and implementation of remedial action, verification monitoring, or a combination thereof. A summary of the site history is available by clicking on either the "Cleanup Status History", "Regulatory Activities" or the "Site Maps/Documents" tab. For a complete site history the case file at the CVRWQCB should be consulted.

SHELL (Continued) **S108277039**

LUST:

Global Id:	T0601900716
Contact Type:	Local Agency Caseworker
Contact Name:	FRESNO COUNTY DPH, ENVIRONMENTAL HEALTH DIV
Organization Name:	FRESNO COUNTY
Address:	1221 Fulton Street
City:	Fresno
Email:	environmentalhealth@fresnocountyca.gov
Phone Number:	Not reported

LUST:

Global Id:	T0601900716
Action Type:	ENFORCEMENT
Date:	07/01/2003
Action:	* No Action
Global Id:	T0601900716
Action Type:	ENFORCEMENT
Date:	07/01/2005
Action:	* No Action
Global Id:	T0601900716
Action Type:	ENFORCEMENT
Date:	03/10/2006
Action:	* Historical Enforcement
Global Id:	T0601900716
Action Type:	ENFORCEMENT
Date:	07/01/2002
Action:	* No Action
Global Id:	T0601900716
Action Type:	ENFORCEMENT
Date:	06/10/2003
Action:	Staff Letter
Global Id:	T0601900716
Action Type:	ENFORCEMENT
Date:	09/03/2003
Action:	Meeting
Global Id:	T0601900716
Action Type:	ENFORCEMENT
Date:	05/03/2002
Action:	Staff Letter
Global Id:	T0601900716
Action Type:	RESPONSE
Date:	01/30/2005
Action:	Monitoring Report - Quarterly
Global Id:	T0601900716
Action Type:	RESPONSE
Date:	07/30/2005
Action:	Monitoring Report - Quarterly

SHELL (Continued) **S108277039**

Global Id: T0601900716
Action Type: RESPONSE
Date: 04/07/2006
Action: Other Report / Document

Global Id: T0601900716
Action Type: RESPONSE
Date: 03/30/2006
Action: Other Report / Document

Global Id: T0601900716
Action Type: RESPONSE
Date: 07/30/2006
Action: Monitoring Report - Quarterly

Global Id: T0601900716
Action Type: RESPONSE
Date: 01/30/2006
Action: Monitoring Report - Quarterly

Global Id: T0601900716
Action Type: ENFORCEMENT
Date: 03/10/2006
Action: Notification - Preclosure

Global Id: T0601900716
Action Type: ENFORCEMENT
Date: 05/08/2006
Action: Closure/No Further Action Letter

Global Id: T0601900716
Action Type: RESPONSE
Date: 08/23/2002
Action: Soil and Water Investigation Report

Global Id: T0601900716
Action Type: RESPONSE
Date: 04/30/2003
Action: Monitoring Report - Quarterly

Global Id: T0601900716
Action Type: RESPONSE
Date: 07/30/2002
Action: Monitoring Report - Quarterly

Global Id: T0601900716
Action Type: RESPONSE
Date: 01/30/2003
Action: Monitoring Report - Quarterly

Global Id: T0601900716
Action Type: RESPONSE
Date: 07/25/2003
Action: Monitoring Report - Quarterly

Global Id: T0601900716
Action Type: RESPONSE

SHELL (Continued) **S108277039**

Date: 01/30/2004
Action: Monitoring Report - Quarterly

Global Id: T0601900716
Action Type: RESPONSE
Date: 10/30/2002
Action: Monitoring Report - Quarterly

Global Id: T0601900716
Action Type: RESPONSE
Date: 07/30/2004
Action: Monitoring Report - Quarterly

Global Id: T0601900716
Action Type: Other
Date: 02/03/2000
Action: Leak Discovery

Global Id: T0601900716
Action Type: Other
Date: 10/29/1999
Action: Leak Stopped

Global Id: T0601900716
Action Type: Other
Date: 02/03/2000
Action: Leak Reported

LUST:
Global Id: T0601900716
Status: Open - Case Begin Date
Status Date: 10/29/1999

Global Id: T0601900716
Status: Open - Site Assessment
Status Date: 02/03/2000

Global Id: T0601900716
Status: Completed - Case Closed
Status Date: 05/08/2006

U136 **ARCO AM/PM** **UST** **U004355212**
West **1212 FRESNO ST** **N/A**
1/8-1/4 **FRESNO, CA 93706**
0.249 mi.
1317 ft. **Site 5 of 11 in cluster U**

Relative:
Lower

Actual:
279 ft.

UST:
Name: ARCO AM/PM
Address: 1212 FRESNO ST
City,State,Zip: FRESNO, CA 93706
Facility ID: FA0273170
Permitting Agency: 7000
CERSID: 10691311
Latitude: 36.7302391
Longitude: -119.799627

ARCO AM/PM (Continued) **U004355212**

Owner type:	Non-Government
Facility type:	Motor Vehicle Fueling
Num of inuse ust:	Not reported
Num of closed ust:	0
Num of oos ust:	0
Epa region:	9
Tribal lands:	No
Tank owner name:	FRESNO SGS INVESTMENTS
Tank owner mailing address:	1212 FRESNO STREET
Tank owner mailing city:	FRESNO
Tank owner mailing zip:	93706
Tank owner mailing state:	CA
Tank operator name:	AMRIT SINGH
Tank operator mailing address:	1212 FRESNO STREET
Tank operator mailing city:	FRESNO
Tank operator mailing zip:	93706
Tank operator mailing state:	CA
Tankidnumber:	1
Tank status:	Confirmed/Updated Information
Tank configuration:	Stand Alone Tank
Tank closure date:	Not reported
Tank installation date:	Not reported
Tank num of compartments:	1
Tank contents:	Regular Unleaded
Tank capacity gallons:	10000
Tank type:	Single Wall
Tank pc construction:	Fiberglass
Tank pwpiping construction:	Fiberglass
Tank piping type:	Pressure
Tank piping construction:	Double Walled
Tank sacrificial anode:	No
Tank cp impressed current:	No
Tank cp shutoff:	Yes
Tank alarms:	No
Tank ball float:	No
Tank spill bucket:	Yes

Name:	ARCO AM/PM
Address:	1212 FRESNO ST
City,State,Zip:	FRESNO, CA 93706
Facility ID:	FA0273170
Permitting Agency:	7000
CERSID:	10691311
Latitude:	36.7302391
Longitude:	-119.799627
Owner type:	Non-Government
Facility type:	Motor Vehicle Fueling
Num of inuse ust:	Not reported
Num of closed ust:	0
Num of oos ust:	0
Epa region:	9
Tribal lands:	No
Tank owner name:	FRESNO SGS INVESTMENTS
Tank owner mailing address:	1212 FRESNO STREET
Tank owner mailing city:	FRESNO
Tank owner mailing zip:	93706
Tank owner mailing state:	CA

ARCO AM/PM (Continued) **U004355212**

Tank operator name:	AMRIT SINGH
Tank operator mailing address:	1212 FRESNO STREET
Tank operator mailing city:	FRESNO
Tank operator mailing zip:	93706
Tank operator mailing state:	CA
Tankidnumber:	3
Tank status:	Confirmed/Updated Information
Tank configuration:	Stand Alone Tank
Tank closure date:	Not reported
Tank installation date:	Not reported
Tank num of compartments:	1
Tank contents:	Premium Unleaded
Tank capacity gallons:	10000
Tank type:	Single Wall
Tank pc construction:	Fiberglass
Tank pwpiping construction:	Fiberglass
Tank piping type:	Pressure
Tank piping construction:	Double Walled
Tank sacrificial anode:	No
Tank cp impressed current:	No
Tank cp shutoff:	Yes
Tank alarms:	No
Tank ball float:	No
Tank spill bucket:	Yes

Name:	ARCO AM/PM
Address:	1212 FRESNO ST
City,State,Zip:	FRESNO, CA 93706
Facility ID:	FA0273170
Permitting Agency:	7000
CERSID:	10691311
Latitude:	36.7302391
Longitude:	-119.799627
Owner type:	Non-Government
Facility type:	Motor Vehicle Fueling
Num of inuse ust:	Not reported
Num of closed ust:	0
Num of oos ust:	0
Epa region:	9
Tribal lands:	No
Tank owner name:	FRESNO SGS INVESTMENTS
Tank owner mailing address:	1212 FRESNO STREET
Tank owner mailing city:	FRESNO
Tank owner mailing zip:	93706
Tank owner mailing state:	CA
Tank operator name:	AMRIT SINGH
Tank operator mailing address:	1212 FRESNO STREET
Tank operator mailing city:	FRESNO
Tank operator mailing zip:	93706
Tank operator mailing state:	CA
Tankidnumber:	2
Tank status:	Confirmed/Updated Information
Tank configuration:	Stand Alone Tank
Tank closure date:	Not reported
Tank installation date:	Not reported
Tank num of compartments:	1
Tank contents:	Regular Unleaded

ARCO AM/PM (Continued) **U004355212**

Tank capacity gallons:	10000
Tank type:	Single Wall
Tank pc construction:	Fiberglass
Tank pwpiping construction:	Fiberglass
Tank piping type:	Pressure
Tank piping construction:	Double Walled
Tank sacrificial anode:	No
Tank cp impressed current:	No
Tank cp shutoff:	Yes
Tank alarms:	No
Tank ball float:	No
Tank spill bucket:	Yes

U137 **QUICK 'N' E-Z SHELL** **UST** **U004355213**
West **1212 FRESNO ST** **N/A**
1/8-1/4 **FRESNO, CA 93706**
0.249 mi.
1317 ft. **Site 6 of 11 in cluster U**

Relative: UST:
Lower

Actual:
279 ft.

Name:	QUICK 'N' E-Z SHELL
Address:	1212 FRESNO ST
City,State,Zip:	FRESNO, CA 93706
Facility ID:	FA0273170
Permitting Agency:	FRESNO COUNTY
CERSID:	Not reported
Latitude:	36.731588
Longitude:	-119.798279
Owner type:	Not reported
Facility type:	Not reported
Num of inuse ust:	Not reported
Num of closed ust:	Not reported
Num of oos ust:	Not reported
Epa region:	Not reported
Tribal lands:	Not reported
Tank owner name:	Not reported
Tank owner mailing address:	Not reported
Tank owner mailing city:	Not reported
Tank owner mailing zip:	Not reported
Tank owner mailing state:	Not reported
Tank operator name:	Not reported
Tank operator mailing address:	Not reported
Tank operator mailing city:	Not reported
Tank operator mailing zip:	Not reported
Tank operator mailing state:	Not reported
Tankidnumber:	Not reported
Tank status:	Not reported
Tank configuration:	Not reported
Tank closure date:	Not reported
Tank installation date:	Not reported
Tank num of compartments:	Not reported
Tank contents:	Not reported
Tank capacity gallons:	Not reported
Tank type:	Not reported
Tank pc construction:	Not reported
Tank pwpiping construction:	Not reported
Tank piping type:	Not reported
Tank piping construction:	Not reported

QUICK 'N' E-Z SHELL (Continued) **U004355213**

Tank sacrificial anode:	Not reported
Tank cp impressed current:	Not reported
Tank cp shutoff:	Not reported
Tank alarms:	Not reported
Tank ball float:	Not reported
Tank spill bucket:	Not reported

U138 **SHELL** **CERS TANKS** **S113086915**
West **1212 FRESNO** **HAZNET** **N/A**
1/8-1/4 **FRESNO, CA 93706** **CERS**
0.249 mi. **HWTS**
1317 ft. **Site 7 of 11 in cluster U**

Relative:
Lower

Actual:
279 ft.

CERS TANKS:

Name:	ARCO AM/PM
Address:	1212 FRESNO ST
City,State,Zip:	FRESNO, CA 93706
Site ID:	378256
CERS ID:	10691311
CERS Description:	Underground Storage Tank

HAZNET:

Name:	SHELL
Address:	1212 FRESNO
Address 2:	Not reported
City,State,Zip:	FRESNO, CA 937060000
Contact:	SONDRA BIENVENU
Telephone:	7132412258
Mailing Name:	Not reported
Mailing Address:	P O BOX 4453
Year:	1998
Gepaid:	CAL000162476
TSD EPA ID:	CAD009466392
CA Waste Code:	513 - Empty containers less than 30 gallons
Disposal Method:	R01 - Recycler
Tons:	0.05

Additional Info:

Year:	1998
Gen EPA ID:	CAL000162476
Shipment Date:	19980220
Creation Date:	4/16/1998 0:00:00
Receipt Date:	19980223
Manifest ID:	96523040
Trans EPA ID:	CAD982524480
Trans Name:	Not reported
Trans 2 EPA ID:	Not reported
Trans 2 Name:	Not reported
TSDF EPA ID:	CAD009466392
Trans Name:	Not reported
TSDF Alt EPA ID:	CAD009466392
TSDF Alt Name:	Not reported
Waste Code Description:	513 - Empty containers less than 30 gallons
RCRA Code:	Not reported

SHELL (Continued) **S113086915**

Meth Code:	R01 - Recycler
Quantity Tons:	0.05
Waste Quantity:	100
Quantity Unit:	P
Additional Code 1:	Not reported
Additional Code 2:	Not reported
Additional Code 3:	Not reported
Additional Code 4:	Not reported
Additional Code 5:	Not reported

CERS:

Name:	ARCO AM/PM
Address:	1212 FRESNO ST
City,State,Zip:	FRESNO, CA 93706
Site ID:	378256
CERS ID:	10691311
CERS Description:	Chemical Storage Facilities

Violations:

Site ID:	378256
Site Name:	ARCO AM/PM
Violation Date:	09-03-2015
Citation:	23 CCR 16 2715(c)(2) - California Code of Regulations, Title 23, Chapter 16, Section(s) 2715(c)(2)
Violation Description:	Failure to comply with one or more of the following: maintain the spill bucket in good condition, containment free of debris/liquid, and/or to remove the contents of the spill bucket when a release/leak/spill was observed.
Violation Notes:	Returned to compliance on 10/15/2015. 87 octane west failed
Violation Division:	Fresno County Department of Public Health
Violation Program:	UST
Violation Source:	CERS,

Site ID:	378256
Site Name:	ARCO AM/PM
Violation Date:	08-11-2021
Citation:	23 CCR 16 2712(i) - California Code of Regulations, Title 23, Chapter 16, Section(s) 2712(i)
Violation Description:	Failure to have current UST Monitoring Plan available on site.
Violation Notes:	69. VIOLATION: Failure to have current UST Monitoring Plan readily accessible at the facility. OBSERVATION: Owner/Operator did not maintain a current UST monitoring plan readily accessible at the facility. CORRECTIVE ACTION: Maintain a current UST monitoring plan readily accessible at the facility.
Violation Division:	Fresno County Department of Public Health
Violation Program:	UST
Violation Source:	CERS,

Site ID:	378256
Site Name:	ARCO AM/PM
Violation Date:	08-11-2021
Citation:	23 CCR 16 2712(i) - California Code of Regulations, Title 23, Chapter 16, Section(s) 2712(i)
Violation Description:	Failure to submit a current UST Response Plan available on site.
Violation Notes:	68. VIOLATION: Failure to submit a current UST Response Plan. OBSERVATION: Owner/Operator did not submit a current UST response plan. CORRECTIVE ACTION: Submit a current UST response plan to CERS.

SHELL (Continued) **S113086915**

Violation Division: Fresno County Department of Public Health
Violation Program: UST
Violation Source: CERS,

Site ID: 378256
Site Name: ARCO AM/PM
Violation Date: 07-29-2022
Citation: HSC 6.7 25284.2 - California Health and Safety Code, Chapter 6.7, Section(s) 25284.2
Violation Description: "Failure to meet one or more of the following requirements: Install or maintain a liquid-tight spill container. Have a minimum capacity of five gallons. Have a functional drain valve or other method for the removal of liquid from the spill container. Be resistant to galvanic corrosion. Perform a tightness test at installation, every 12 months thereafter, or within 30 days after a repair to the spill container. Tested using applicable manufacturer guidelines, industry codes, engineering standards, or a method approved by a professional engineer. Tested by a certified UST service technician. Maintain records of spill containment testing for 36 months. "
Violation Notes: Returned to compliance on 08/12/2022. 50. VIOLATION: Failure to meet one or more of the following requirements: 1. Install or maintain a liquid-tight spill container. 2. Have a minimum capacity of five gallons. 3. Have a functional drain valve or other method for the removal of liquid from the spill container. 4. Be resistant to galvanic corrosion. 5. Perform a tightness test at installation, every 12 months thereafter, or within 30 days after a repair to the spill container. 6. Tested using applicable manufacturer guidelines, industry codes, engineering standards, or a method approved by a professional engineer. 7. Tested by a certified UST service technician. 8. Maintain records of spill containment testing for 36 months. (23 CCR 16 2635(b), 2637.1(a), 2637.1(b), 2637.1(c), 2665(a), 2665(b), 2712(b)(1)(F); HSC 6.7 25284.2) OBSERVATION: Owner/Operator failed to meet one or more of the following spill container requirements: install or maintain spill container which is liquid-tight
Violation Division: Fresno County Department of Public Health
Violation Program: UST
Violation Source: CERS,

Site ID: 378256
Site Name: ARCO AM/PM
Violation Date: 08-16-2013
Citation: HSC 6.7 25281.5(b)(2) - California Health and Safety Code, Chapter 6.7, Section(s) 25281.5(b)(2)
Violation Description: Failure to conduct daily inspection of the piping and maintain a log of inspection results for review by the CUPA.
Violation Notes: Returned to compliance on 11/13/2014.
Violation Division: Fresno County Department of Public Health
Violation Program: UST
Violation Source: CERS,

Site ID: 378256
Site Name: ARCO AM/PM
Violation Date: 06-12-2014
Citation: HSC 6.95 25505(a) - California Health and Safety Code, Chapter 6.95, Section(s) 25505(a)
Violation Description: Owner/Operator failed to complete and/or submit a Hazardous Materials

SHELL (Continued) **S113086915**

Business Plan when storing hazardous materials at or above the thresholds quantities of 55 gallons/500 lbs/200 cubic feet.
Violation Notes: Returned to compliance on 08/11/2014. Electronic submittal required
Violation Division: Fresno County Department of Public Health
Violation Program: HMRRP
Violation Source: CERS,

Site ID: 378256
Site Name: ARCO AM/PM
Violation Date: 08-18-2016
Citation: 23 CCR 16 2632, 2634, 2712(b) - California Code of Regulations, Title 23, Chapter 16, Section(s) 2632, 2634, 2712(b)
Violation Description: Failure to maintain monitoring and maintenance records (e.g., alarm logs) and/or maintain records of appropriate follow-up actions.
Violation Notes: Returned to compliance on 09/07/2016.
Violation Division: Fresno County Department of Public Health
Violation Program: UST
Violation Source: CERS,

Site ID: 378256
Site Name: ARCO AM/PM
Violation Date: 08-29-2017
Citation: 23 CCR 16 2632, 2634, 2712(b) - California Code of Regulations, Title 23, Chapter 16, Section(s) 2632, 2634, 2712(b)
Violation Description: Failure to maintain monitoring and maintenance records (e.g., alarm logs) and/or maintain records of appropriate follow-up actions.
Violation Notes: Returned to compliance on 09/11/2017. 91 OCTANE PLLD DID NOT FUNCTION AS REQUIRED.
Violation Division: Fresno County Department of Public Health
Violation Program: UST
Violation Source: CERS,

Site ID: 378256
Site Name: ARCO AM/PM
Violation Date: 07-29-2022
Citation: HSC 6.7 25284 - California Health and Safety Code, Chapter 6.7, Section(s) 25284
Violation Description: Failure to obtain a valid permit to operate from the UPA including but not limited to unpaid permit fees.
Violation Notes: 1. VIOLATION: Failure to obtain a valid permit to operate from the UPA including but not limited to unpaid permit fees. (23 CCR 16 2711(d); HSC 6.7 25284) OBSERVATION: Owner/Operator did not obtain and/or maintain a valid Operating Permit from the CUPA, and/or failed to pay permit fees. CORRECTIVE ACTION: Obtain and maintain a valid Operating Permit from the CUPA and/or pay all past due permit fees.
Violation Division: Fresno County Department of Public Health
Violation Program: UST
Violation Source: CERS,

Site ID: 378256
Site Name: ARCO AM/PM
Violation Date: 08-11-2021
Citation: 23 CCR 16 2665(b) - California Code of Regulations, Title 23, Chapter 16, Section(s) 2665(b)
Violation Description: "Failure to submit a copy of the overfill prevention equipment inspection results on the Overfill Prevention Equipment Inspection Report Form to the UPA within 30 days after the inspection. "

SHELL (Continued) **S113086915**

Violation Notes:	14. VIOLATION: Failure to submit a copy of the overfill prevention equipment inspection results on the ?Overfill Prevention Equipment Inspection Report Form? to the UPA within 30 days after the inspection. OBSERVATION: Owner/operator failed to submit a copy of the overfill prevention equipment inspection results on the ?Overfill Prevention Equipment Inspection Report Form? to the UPA within 30 days after the inspection. CORRECTIVE ACTION: Submit a copy of the overfill prevention equipment inspection results on the ?Overfill Prevention Equipment Inspection Report Form? to the UPA within 30 days.,,14. VIOLATION: Failure to submit a copy of the overfill prevention equipment inspection results on the ?Overfill Prevention Equipment Inspection Report Form? to the UPA within 30 days after the inspection. OBSERVATION: Owner/operator failed to submit a copy of the overfill prevention equipment inspection results on the ?Overfill Prevention Equipment Inspection Report Form? to the UPA with
Violation Division:	Fresno County Department of Public Health
Violation Program:	UST
Violation Source:	CERS,
Site ID:	378256
Site Name:	ARCO AM/PM
Violation Date:	08-18-2016
Citation:	23 CCR 16 2712 - California Code of Regulations, Title 23, Chapter 16, Section(s) 2712
Violation Description:	Failure to comply with any of the applicable requirements of the permit issued for the operation of the UST system.
Violation Notes:	Returned to compliance on 09/07/2016. Failure to pay fees
Violation Division:	Fresno County Department of Public Health
Violation Program:	UST
Violation Source:	CERS,
Site ID:	378256
Site Name:	ARCO AM/PM
Violation Date:	08-29-2017
Citation:	23 CCR 16 2715(i) - California Code of Regulations, Title 23, Chapter 16, Section(s) 2715(i)
Violation Description:	Failure to have a properly qualified service technician test leak detection equipment as required every 12 months (vapor, pressure, hydrostatic (VPH) system, sensors, line-leak detectors (LLD), automatic tank gauge (ATG), etc.).
Violation Notes:	Returned to compliance on 08/29/2017. NEXT MC DUE BY 8/19/2018
Violation Division:	Fresno County Department of Public Health
Violation Program:	UST
Violation Source:	CERS,
Site ID:	378256
Site Name:	ARCO AM/PM
Violation Date:	08-29-2017
Citation:	HSC 6.7 25284 - California Health and Safety Code, Chapter 6.7, Section(s) 25284
Violation Description:	Failure to obtain a valid permit to operate from the CUPA.
Violation Notes:	Returned to compliance on 09/28/2017.
Violation Division:	Fresno County Department of Public Health
Violation Program:	UST
Violation Source:	CERS,
Site ID:	378256

SHELL (Continued) **S113086915**

Site Name: ARCO AM/PM
Violation Date: 08-16-2013
Citation: HSC 6.75 25299.30-25299.34 - California Health and Safety Code, Chapter 6.75, Section(s) 25299.30-25299.34
Violation Description: Failure to submit and maintain complete and current Certification of Financial Responsibility or other mechanism of financial assurance.
Violation Notes: Returned to compliance on 11/13/2014.
Violation Division: Fresno County Department of Public Health
Violation Program: UST
Violation Source: CERS,

Site ID: 378256
Site Name: ARCO AM/PM
Violation Date: 08-29-2017
Citation: 23 CCR 16 2712(i) - California Code of Regulations, Title 23, Chapter 16, Section(s) 2712(i)
Violation Description: Failure to have a UST Monitoring Plan available on site.
Violation Notes: Returned to compliance on 09/28/2017.
Violation Division: Fresno County Department of Public Health
Violation Program: UST
Violation Source: CERS,

Site ID: 378256
Site Name: ARCO AM/PM
Violation Date: 06-12-2014
Citation: 19 CCR 4 2729.2(a)(3) - California Code of Regulations, Title 19, Chapter 4, Section(s) 2729.2(a)(3)
Violation Description: Failure to complete and/or submit an annotated site map if required by CUPA.
Violation Notes: Returned to compliance on 08/11/2014.
Violation Division: Fresno County Department of Public Health
Violation Program: HMRRP
Violation Source: CERS,

Site ID: 378256
Site Name: ARCO AM/PM
Violation Date: 08-11-2021
Citation: HSC 6.75 25299.30-25299.34 - California Health and Safety Code, Chapter 6.75, Section(s) 25299.30-25299.34
Violation Description: Failure to submit and maintain complete and current Certification of Financial Responsibility or other mechanism of financial assurance.
Violation Notes: 53. VIOLATION: Failure to submit and maintain complete and current Certification of Financial Responsibility or other mechanism of financial assurance.OBSERVATION: Financial responsibility documents have not been submitted to the CUPA. Current financial responsibility documents are required to be submitted annually. CORRECTIVE ACTION: Complete and submit a copy of the financial responsibility by [date, 30 days from now].
Violation Division: Fresno County Department of Public Health
Violation Program: UST
Violation Source: CERS,

Site ID: 378256
Site Name: ARCO AM/PM
Violation Date: 08-29-2017
Citation: HSC 6.75 25299.30-25299.34 - California Health and Safety Code, Chapter 6.75, Section(s) 25299.30-25299.34

SHELL (Continued) **S113086915**

Violation Description: Failure to submit and maintain complete and current Certification of Financial Responsibility or other mechanism of financial assurance.
Violation Notes: Returned to compliance on 09/28/2017.
Violation Division: Fresno County Department of Public Health
Violation Program: UST
Violation Source: CERS,

Site ID: 378256
Site Name: ARCO AM/PM
Violation Date: 08-16-2013
Citation: HSC 6.7 Multiple Sections - California Health and Safety Code, Chapter 6.7, Section(s) Multiple Sections
Violation Description: UST Program - Operations/Maintenance - General
Violation Notes: Returned to compliance on 08/20/2013.
Violation Division: Fresno County Department of Public Health
Violation Program: UST
Violation Source: CERS,

Site ID: 378256
Site Name: ARCO AM/PM
Violation Date: 07-29-2022
Citation: 23 CCR 16 2716(f) - California Code of Regulations, Title 23, Chapter 16, Section(s) 2716(f)
Violation Description: Failure to maintain on-site, or off-site at a readily available location if approved by the UPA, copies of Designated Operator inspection records as follows: Designated operator monthly inspection records for inspections performed before October 1, 2018 must be kept for 12 months from the month of inspection. For inspections performed on or after October 1, 2018, copies of the "Designated Underground Storage Tank Operator Visual Inspection Report" must be kept for 36 months from the month of inspection.
Violation Notes: 55. VIOLATION: Failure to maintain on-site, or off-site at a readily available location if approved by the UPA, copies of the "Designated Underground Storage Tank Operator Visual Inspection Report" and all attachments for 36 months. (23 CCR 16 2716(f)) OBSERVATION: Facility did not maintain copies on-site, or off-site at a readily available location, of the "Designated Underground Storage Tank Operator Visual Inspection Report" and all attachments for 36 months. CORRECTIVE ACTION: Submit copies of the "Designated Underground Storage Tank Operator Visual Inspection Report" and all attachments, for the last [enter #] months, and maintain copies of these monthly inspections on-site or at a readily available location, for 36 months.
Violation Division: Fresno County Department of Public Health
Violation Program: UST
Violation Source: CERS,

Site ID: 378256
Site Name: ARCO AM/PM
Violation Date: 08-18-2016
Citation: 23 CCR 16 2641(j) - California Code of Regulations, Title 23, Chapter 16, Section(s) 2641(j)
Violation Description: Failure of the leak detection equipment to be installed, calibrated, operated, and/or maintained properly.
Violation Notes: Returned to compliance on 09/07/2016. Monitor console programmed improperly
Violation Division: Fresno County Department of Public Health
Violation Program: UST

SHELL (Continued) **S113086915**

Violation Source: CERS,

Site ID: 378256
Site Name: ARCO AM/PM
Violation Date: 06-12-2014
Citation: 19 CCR 4 2729.5 - California Code of Regulations, Title 19, Chapter 4, Section(s) 2729.5
Violation Description: Failure to submit inventory reports (Activities, Owner/Operator, Hazardous Materials Descriptions and Map pages, if required. Documentation must be resubmitted (for facilities which exceed EPCRA thresholds) or re-certified (for facilities which do not exceed EPCRA thresholds) by March 1.
Violation Notes: Returned to compliance on 08/11/2014. Update required
Violation Division: Fresno County Department of Public Health
Violation Program: HMRRP
Violation Source: CERS,

Evaluation:
Eval General Type: Compliance Evaluation Inspection
Eval Date: 08-16-2013
Violations Found: Yes
Eval Type: Routine done by local agency
Eval Notes: final/MC
Eval Division: Fresno County Department of Public Health
Eval Program: UST
Eval Source: CERS,

Eval General Type: Other/Unknown
Eval Date: 09-07-2016
Violations Found: No
Eval Type: Other, not routine, done by local agency
Eval Notes: reinspection
Eval Division: Fresno County Department of Public Health
Eval Program: UST
Eval Source: CERS,

Eval General Type: Compliance Evaluation Inspection
Eval Date: 07-29-2022
Violations Found: Yes
Eval Type: Routine done by local agency
Eval Notes: AMC LC Services, Inc:j Technician: Mark Steinhauer DO Andrew Shaffer Pay permit fees. Spoke to owner Amrit on phone and emailed invoice to updated email. Spill bucket 87 West failed. Repair/replace spill bucket. Missing Jan & Dec 2021 monthly DO testing. Maintain monthly DO reports/testing.
Eval Division: Fresno County Department of Public Health
Eval Program: UST
Eval Source: CERS,

Eval General Type: Compliance Evaluation Inspection
Eval Date: 08-29-2017
Violations Found: Yes
Eval Type: Routine done by local agency
Eval Notes: MC
Eval Division: Fresno County Department of Public Health
Eval Program: UST
Eval Source: CERS,

SHELL (Continued) **S113086915**

Eval General Type: Compliance Evaluation Inspection
Eval Date: 11-13-2014
Violations Found: No
Eval Type: Routine done by local agency
Eval Notes: MC inspection
Eval Division: Fresno County Department of Public Health
Eval Program: UST
Eval Source: CERS,

Eval General Type: Compliance Evaluation Inspection
Eval Date: 07-29-2022
Violations Found: No
Eval Type: Routine done by local agency
Eval Notes: HMBP Inspection
Eval Division: Fresno County Department of Public Health
Eval Program: HMRRP
Eval Source: CERS,

Eval General Type: Compliance Evaluation Inspection
Eval Date: 08-18-2016
Violations Found: Yes
Eval Type: Routine done by local agency
Eval Notes: MC inspection, problems with monitor console, limited inspection
Eval Division: Fresno County Department of Public Health
Eval Program: UST
Eval Source: CERS,

Eval General Type: Compliance Evaluation Inspection
Eval Date: 09-03-2015
Violations Found: Yes
Eval Type: Routine done by local agency
Eval Notes: MC inspection
Eval Division: Fresno County Department of Public Health
Eval Program: UST
Eval Source: CERS,

Eval General Type: Other/Unknown
Eval Date: 09-11-2017
Violations Found: No
Eval Type: Other, not routine, done by local agency
Eval Notes: 91 OCTANE PLLD REPAIRED AND RETESTED TO OBTAIN PASSING RESULTS ONLINE PAPERWORK STILL NEEDS TO BE SUBMITTED.
Eval Division: Fresno County Department of Public Health
Eval Program: UST
Eval Source: CERS,

Eval General Type: Compliance Evaluation Inspection
Eval Date: 06-12-2014
Violations Found: Yes
Eval Type: Routine done by local agency
Eval Notes: BP inspection
Eval Division: Fresno County Department of Public Health
Eval Program: HMRRP
Eval Source: CERS,

Eval General Type: Compliance Evaluation Inspection
Eval Date: 08-11-2021

SHELL (Continued) **S113086915**

Violations Found: Yes
Eval Type: Routine done by local agency
Eval Notes: Correct violations within 30 days. Update CERS submittal online.
Overfill test results need to be submitted.
Eval Division: Fresno County Department of Public Health
Eval Program: UST
Eval Source: CERS,

Enforcement Action:
Site ID: 378256
Site Name: ARCO AM/PM
Site Address: 1212 FRESNO ST
Site City: FRESNO
Site Zip: 93706
Enf Action Date: 08-29-2017
Enf Action Type: Notice of Violation (Unified Program)
Enf Action Description: Notice of Violation Issued by the Inspector at the Time of Inspection
Enf Action Notes: Not reported
Enf Action Division: Fresno County Department of Public Health
Enf Action Program: UST
Enf Action Source: CERS,

Coordinates:
Site ID: 378256
Facility Name: ARCO AM/PM
Env Int Type Code: HMBP
Program ID: 10691311
Coord Name: Not reported
Ref Point Type Desc: Entrance point of a facility or station,
Latitude: 36.730239
Longitude: -119.799620

Affiliation:
Affiliation Type Desc: Environmental Contact
Entity Name: AMRIT SINGH
Entity Title: Not reported
Affiliation Address: 1212 FRESNO STREET
Affiliation City: FRESNO
Affiliation State: CA
Affiliation Country: Not reported
Affiliation Zip: 93706
Affiliation Phone: ,

Affiliation Type Desc: Property Owner
Entity Name: FRESNO SGS INVESTMENTS
Entity Title: Not reported
Affiliation Address: 1212 FRESNO STREET
Affiliation City: FRESNO
Affiliation State: CA
Affiliation Country: United States
Affiliation Zip: 93706
Affiliation Phone: (559) 909-2993,

Affiliation Type Desc: UST Tank Operator
Entity Name: AMRIT SINGH
Entity Title: Not reported

SHELL (Continued) **S113086915**

Affiliation Address:	1212 FRESNO STREET
Affiliation City:	FRESNO
Affiliation State:	CA
Affiliation Country:	United States
Affiliation Zip:	93706
Affiliation Phone:	(559) 909-2993,

Affiliation Type Desc:	UST Tank Owner
Entity Name:	FRESNO SGS INVESTMENTS
Entity Title:	Not reported
Affiliation Address:	1212 FRESNO STREET
Affiliation City:	FRESNO
Affiliation State:	CA
Affiliation Country:	United States
Affiliation Zip:	93706
Affiliation Phone:	(559) 909-2993,

Affiliation Type Desc:	CUPA District
Entity Name:	Fresno County Community Health Department
Entity Title:	Not reported
Affiliation Address:	1221 Fulton St., 3rd FloorP.O. Box 11867
Affiliation City:	Fresno
Affiliation State:	CA
Affiliation Country:	Not reported
Affiliation Zip:	93775
Affiliation Phone:	(559) 600-3271,

Affiliation Type Desc:	Document Preparer
Entity Name:	JAMIE MCCAIN
Entity Title:	Not reported
Affiliation Address:	Not reported
Affiliation City:	Not reported
Affiliation State:	Not reported
Affiliation Country:	Not reported
Affiliation Zip:	Not reported
Affiliation Phone:	,

Affiliation Type Desc:	UST Property Owner Name
Entity Name:	FRESNO SGS INVESTMENTS
Entity Title:	Not reported
Affiliation Address:	1212 FRESNO STREET
Affiliation City:	FRESNO
Affiliation State:	CA
Affiliation Country:	United States
Affiliation Zip:	93706
Affiliation Phone:	(559) 909-2993,

Affiliation Type Desc:	Identification Signer
Entity Name:	AMRIT SINGH
Entity Title:	OWNER
Affiliation Address:	Not reported
Affiliation City:	Not reported
Affiliation State:	Not reported
Affiliation Country:	Not reported
Affiliation Zip:	Not reported
Affiliation Phone:	,

SHELL (Continued) **S113086915**

Affiliation Type Desc:	Legal Owner
Entity Name:	FRESNO SGS INVESTMENTS
Entity Title:	Not reported
Affiliation Address:	1212 FRESNO STREET
Affiliation City:	FRESNO
Affiliation State:	CA
Affiliation Country:	United States
Affiliation Zip:	93706
Affiliation Phone:	(559) 909-2993,

Affiliation Type Desc:	Parent Corporation
Entity Name:	Arco Am/Pm
Entity Title:	Not reported
Affiliation Address:	Not reported
Affiliation City:	Not reported
Affiliation State:	Not reported
Affiliation Country:	Not reported
Affiliation Zip:	Not reported
Affiliation Phone:	,

Affiliation Type Desc:	Facility Mailing Address
Entity Name:	Mailing Address
Entity Title:	Not reported
Affiliation Address:	1212 FRESNO STREET
Affiliation City:	FRESNO
Affiliation State:	CA
Affiliation Country:	Not reported
Affiliation Zip:	93706
Affiliation Phone:	,

Affiliation Type Desc:	Operator
Entity Name:	AMRIT SINGH
Entity Title:	Not reported
Affiliation Address:	Not reported
Affiliation City:	Not reported
Affiliation State:	Not reported
Affiliation Country:	Not reported
Affiliation Zip:	Not reported
Affiliation Phone:	(559) 909-2993,

HWTS:

Name:	SHELL
Address:	1212 FRESNO
Address 2:	Not reported
City,State,Zip:	FRESNO, CA 93706
EPA ID:	CAL000162476
Inactive Date:	06/30/1999
Create Date:	02/05/1998
Last Act Date:	Not reported
Mailing Name:	Not reported
Mailing Address:	P O BOX 4453
Mailing Address 2:	Not reported
Mailing City,State,Zip:	HOUSTON, TX 772104453
Owner Name:	EQUILON ENTERPRISES LLC
Owner Address:	P O BOX 4453
Owner Address 2:	Not reported

SHELL (Continued) **S113086915**

Owner City,State,Zip:	HOUSTON, TX 772104453
Contact Name:	SONDRA BIENVENU
Contact Address:	INACTIVE PER VI99 LC
Contact Address 2:	Not reported
City,State,Zip:	HOUSTON, TX 772104453
Facility Status:	Inactive
Facility Type:	PERMANENT
Category:	STATE
Latitude:	36.73063
Longitude:	-119.799827

U139 **FRESNO SHELL** **CA FID UST** **S101581557**
West **1212 FRESNO ST** **N/A**
1/8-1/4 **FRESNO, CA 93706**
0.249 mi.
1317 ft. **Site 8 of 11 in cluster U**

Relative:
Lower

Actual:
279 ft.

CA FID UST:

Facility ID:	10002098
Regulated By:	UTNKA
Regulated ID:	00005652
Cortese Code:	Not reported
SIC Code:	Not reported
Facility Phone:	2094857335
Mail To:	Not reported
Mailing Address:	3281 E GUASTI RD
Mailing Address 2:	Not reported
Mailing City,St,Zip:	FRESNO 93706
Contact:	Not reported
Contact Phone:	Not reported
DUNs Number:	Not reported
NPDES Number:	Not reported
EPA ID:	Not reported
Comments:	Not reported
Status:	Active

U140 **SHELL** **LUST** **S105126302**
West **1212 FRESNO ST** **Cortese** **N/A**
1/8-1/4 **FRESNO, CA 93706** **CUPA Listings**
0.249 mi. **EMI**
1317 ft. **Site 9 of 11 in cluster U** **HIST CORTESE**
CERS

Relative:
Lower

Actual:
279 ft.

LUST REG 5:

Name:	SHELL
Address:	1212 FRESNO ST
City:	FRESNO
Region:	5
Status:	Case Closed
Case Number:	5T10000737
Case Type:	Drinking Water Aquifer affected
Substance:	GASOLINE
Staff Initials:	DAM
Lead Agency:	Regional
Program:	LUST
MTBE Code:	5

SHELL (Continued) **S105126302**

CORTESE:

Name:	SHELL
Address:	1212 FRESNO ST
City,State,Zip:	FRESNO, CA 93706
Region:	CORTESE
Envirostor Id:	Not reported
Global ID:	T0601900716
Site/Facility Type:	LUST CLEANUP SITE
Cleanup Status:	COMPLETED - CASE CLOSED
Status Date:	Not reported
Site Code:	Not reported
Latitude:	Not reported
Longitude:	Not reported
Owner:	Not reported
Enf Type:	Not reported
Swat R:	Not reported
Flag:	active
Order No:	Not reported
Waste Discharge System No:	Not reported
Effective Date:	Not reported
Region 2:	Not reported
WID Id:	Not reported
Solid Waste Id No:	Not reported
Waste Management Uit Name:	Not reported
File Name:	Active Open

CUPA FRESNO:

Name:	SHELL
Address:	1212 FRESNO ST
City,State,Zip:	FRESNO, CA 93706
Region:	FRESNO
Cross Street:	HIGHWAY 99 S/B
Facility ID:	FA0169598
APM Number:	46710503S
Program Element:	FORMER CONTAMINATED SITE/NO FURTHER ACTION

Name:	FRESNO STREET ARCO
Address:	1212 FRESNO ST
City,State,Zip:	FRESNO, CA 93706
Region:	FRESNO
Cross Street:	HIGHWAY 99 S/B
Facility ID:	FA0273170
APM Number:	46710503S
Program Element:	UST FACILITY WITH 1 TO 3 TANKS

Name:	FRESNO STREET ARCO
Address:	1212 FRESNO ST
City,State,Zip:	FRESNO, CA 93706
Region:	FRESNO
Cross Street:	HIGHWAY 99 S/B
Facility ID:	FA0273170
APM Number:	46710503S
Program Element:	MV FUEL/OIL/PROPANE ONLY IN AGST/UST MODEL PL

Name:	FRESNO STREET ARCO
Address:	1212 FRESNO ST

SHELL (Continued) **S105126302**

City,State,Zip:	FRESNO, CA 93706
Region:	FRESNO
Cross Street:	HIGHWAY 99 S/B
Facility ID:	FA0273170
APM Number:	46710503S
Program Element:	UST REMOVAL/CLOSURE W/1 TANK

EMI:

Name:	QUICK-N-EASY INC
Address:	1212 FRESNO ST
City,State,Zip:	FRESNO, CA 93706
Year:	2006
County Code:	10
Air Basin:	SJV
Facility ID:	1117
Air District Name:	SJU
SIC Code:	5541
Air District Name:	SAN JOAQUIN VALLEY UNIFIED APCD
Community Health Air Pollution Info System:	Not reported
Consolidated Emission Reporting Rule:	Not reported
Total Organic Hydrocarbon Gases Tons/Yr:	.5301813066686733158
Reactive Organic Gases Tons/Yr:	.5273769843444831
Carbon Monoxide Emissions Tons/Yr:	0
NOX - Oxides of Nitrogen Tons/Yr:	0
SOX - Oxides of Sulphur Tons/Yr:	0
Particulate Matter Tons/Yr:	0
Part. Matter 10 Micrometers and Smllr Tons/Yr:	0

Name:	QUICK-N-EASY INC
Address:	1212 FRESNO ST
City,State,Zip:	FRESNO, CA 93706
Year:	2007
County Code:	10
Air Basin:	SJV
Facility ID:	1117
Air District Name:	SJU
SIC Code:	5541
Air District Name:	SAN JOAQUIN VALLEY UNIFIED APCD
Community Health Air Pollution Info System:	Not reported
Consolidated Emission Reporting Rule:	Not reported
Total Organic Hydrocarbon Gases Tons/Yr:	.5301813066686733158
Reactive Organic Gases Tons/Yr:	.5273769843444831
Carbon Monoxide Emissions Tons/Yr:	0
NOX - Oxides of Nitrogen Tons/Yr:	0
SOX - Oxides of Sulphur Tons/Yr:	0
Particulate Matter Tons/Yr:	0
Part. Matter 10 Micrometers and Smllr Tons/Yr:	0

Name:	QUICK-N-EASY INC
Address:	1212 FRESNO ST
City,State,Zip:	FRESNO, CA 93706
Year:	2008
County Code:	10
Air Basin:	SJV
Facility ID:	1117
Air District Name:	SJU
SIC Code:	5541

SHELL (Continued) **S105126302**

Air District Name:	SAN JOAQUIN VALLEY UNIFIED APCD
Community Health Air Pollution Info System:	Not reported
Consolidated Emission Reporting Rule:	Not reported
Total Organic Hydrocarbon Gases Tons/Yr:	.3709793641419302508
Reactive Organic Gases Tons/Yr:	.3689650196838383
Carbon Monoxide Emissions Tons/Yr:	0
NOX - Oxides of Nitrogen Tons/Yr:	0
SOX - Oxides of Sulphur Tons/Yr:	0
Particulate Matter Tons/Yr:	0
Part. Matter 10 Micrometers and Smllr Tons/Yr:	0

Name:	QUICK-N-EASY INC
Address:	1212 FRESNO ST
City,State,Zip:	FRESNO, CA 93706
Year:	2009
County Code:	10
Air Basin:	SJV
Facility ID:	1117
Air District Name:	SJU
SIC Code:	5541
Air District Name:	SAN JOAQUIN VALLEY UNIFIED APCD
Community Health Air Pollution Info System:	Not reported
Consolidated Emission Reporting Rule:	Not reported
Total Organic Hydrocarbon Gases Tons/Yr:	0.31441027333063698
Reactive Organic Gases Tons/Yr:	0.31270308782959
Carbon Monoxide Emissions Tons/Yr:	0
NOX - Oxides of Nitrogen Tons/Yr:	0
SOX - Oxides of Sulphur Tons/Yr:	0
Particulate Matter Tons/Yr:	0
Part. Matter 10 Micrometers and Smllr Tons/Yr:	0

Name:	QUICK-N-EASY INC
Address:	1212 FRESNO ST
City,State,Zip:	FRESNO, CA 93706
Year:	2010
County Code:	10
Air Basin:	SJV
Facility ID:	1117
Air District Name:	SJU
SIC Code:	5541
Air District Name:	SAN JOAQUIN VALLEY UNIFIED APCD
Community Health Air Pollution Info System:	Not reported
Consolidated Emission Reporting Rule:	Not reported
Total Organic Hydrocarbon Gases Tons/Yr:	0.41254011235919902
Reactive Organic Gases Tons/Yr:	0.41030005000000003
Carbon Monoxide Emissions Tons/Yr:	0
NOX - Oxides of Nitrogen Tons/Yr:	0
SOX - Oxides of Sulphur Tons/Yr:	0
Particulate Matter Tons/Yr:	0
Part. Matter 10 Micrometers and Smllr Tons/Yr:	0

Name:	QUICK-N-EASY INC
Address:	1212 FRESNO ST
City,State,Zip:	FRESNO, CA 93706
Year:	2011
County Code:	10
Air Basin:	SJV

SHELL (Continued) **S105126302**

Facility ID:	1117
Air District Name:	SJU
SIC Code:	5541
Air District Name:	SAN JOAQUIN VALLEY UNIFIED APCD
Community Health Air Pollution Info System:	Not reported
Consolidated Emission Reporting Rule:	Not reported
Total Organic Hydrocarbon Gases Tons/Yr:	0.30038572265
Reactive Organic Gases Tons/Yr:	0.29875468768
Carbon Monoxide Emissions Tons/Yr:	0
NOX - Oxides of Nitrogen Tons/Yr:	0
SOX - Oxides of Sulphur Tons/Yr:	0
Particulate Matter Tons/Yr:	0
Part. Matter 10 Micrometers and Smllr Tons/Yr:	0

Name:	QUICK-N-EASY INC
Address:	1212 FRESNO ST
City,State,Zip:	FRESNO, CA 93706
Year:	2012
County Code:	10
Air Basin:	SJV
Facility ID:	1117
Air District Name:	SJU
SIC Code:	5541
Air District Name:	SAN JOAQUIN VALLEY UNIFIED APCD
Community Health Air Pollution Info System:	Not reported
Consolidated Emission Reporting Rule:	Not reported
Total Organic Hydrocarbon Gases Tons/Yr:	0.24795777395
Reactive Organic Gases Tons/Yr:	0.24661141235
Carbon Monoxide Emissions Tons/Yr:	0
NOX - Oxides of Nitrogen Tons/Yr:	0
SOX - Oxides of Sulphur Tons/Yr:	0
Particulate Matter Tons/Yr:	0
Part. Matter 10 Micrometers and Smllr Tons/Yr:	0

Name:	QUICK-N-EASY INC
Address:	1212 FRESNO ST
City,State,Zip:	FRESNO, CA 93706
Year:	2013
County Code:	10
Air Basin:	SJV
Facility ID:	1117
Air District Name:	SJU
SIC Code:	5541
Air District Name:	SAN JOAQUIN VALLEY UNIFIED APCD
Community Health Air Pollution Info System:	Not reported
Consolidated Emission Reporting Rule:	Not reported
Total Organic Hydrocarbon Gases Tons/Yr:	0.246586182
Reactive Organic Gases Tons/Yr:	0.246586182
Carbon Monoxide Emissions Tons/Yr:	0
NOX - Oxides of Nitrogen Tons/Yr:	0
SOX - Oxides of Sulphur Tons/Yr:	0
Particulate Matter Tons/Yr:	0
Part. Matter 10 Micrometers and Smllr Tons/Yr:	0

Name:	QUICK-N-EASY INC
Address:	1212 FRESNO ST
City,State,Zip:	FRESNO, CA 93706

SHELL (Continued) **S105126302**

Year:	2014
County Code:	10
Air Basin:	SJV
Facility ID:	1117
Air District Name:	SJU
SIC Code:	5541
Air District Name:	SAN JOAQUIN VALLEY APCD
Community Health Air Pollution Info System:	Not reported
Consolidated Emission Reporting Rule:	Not reported
Total Organic Hydrocarbon Gases Tons/Yr:	1.1670374996
Reactive Organic Gases Tons/Yr:	1.1670374996
Carbon Monoxide Emissions Tons/Yr:	0
NOX - Oxides of Nitrogen Tons/Yr:	0
SOX - Oxides of Sulphur Tons/Yr:	0
Particulate Matter Tons/Yr:	0
Part. Matter 10 Micrometers and Smllr Tons/Yr:	0

Name:	QUICK-N-EASY INC
Address:	1212 FRESNO ST
City,State,Zip:	FRESNO, CA 93706
Year:	2015
County Code:	10
Air Basin:	SJV
Facility ID:	1117
Air District Name:	SJU
SIC Code:	5541
Air District Name:	SAN JOAQUIN VALLEY APCD
Community Health Air Pollution Info System:	Not reported
Consolidated Emission Reporting Rule:	Not reported
Total Organic Hydrocarbon Gases Tons/Yr:	1.166993624
Reactive Organic Gases Tons/Yr:	1.166993624
Carbon Monoxide Emissions Tons/Yr:	0
NOX - Oxides of Nitrogen Tons/Yr:	0
SOX - Oxides of Sulphur Tons/Yr:	0
Particulate Matter Tons/Yr:	0
Part. Matter 10 Micrometers and Smllr Tons/Yr:	0

Name:	QUICK-N-EASY INC
Address:	1212 FRESNO ST
City,State,Zip:	FRESNO, CA 93706
Year:	2016
County Code:	10
Air Basin:	SJV
Facility ID:	1117
Air District Name:	SJU
SIC Code:	5541
Air District Name:	SAN JOAQUIN VALLEY APCD
Community Health Air Pollution Info System:	Not reported
Consolidated Emission Reporting Rule:	Not reported
Total Organic Hydrocarbon Gases Tons/Yr:	1.166993624
Reactive Organic Gases Tons/Yr:	1.166993624
Carbon Monoxide Emissions Tons/Yr:	Not reported
NOX - Oxides of Nitrogen Tons/Yr:	Not reported
SOX - Oxides of Sulphur Tons/Yr:	Not reported
Particulate Matter Tons/Yr:	Not reported
Part. Matter 10 Micrometers and Smllr Tons/Yr:	Not reported

SHELL (Continued) **S105126302**

Name:	QUICK-N-EASY INC
Address:	1212 FRESNO ST
City,State,Zip:	FRESNO, CA 93706
Year:	2017
County Code:	10
Air Basin:	SJV
Facility ID:	1117
Air District Name:	SJU
SIC Code:	5541
Air District Name:	SAN JOAQUIN VALLEY APCD
Community Health Air Pollution Info System:	Not reported
Consolidated Emission Reporting Rule:	Not reported
Total Organic Hydrocarbon Gases Tons/Yr:	1.166993624
Reactive Organic Gases Tons/Yr:	1.166993624
Carbon Monoxide Emissions Tons/Yr:	Not reported
NOX - Oxides of Nitrogen Tons/Yr:	Not reported
SOX - Oxides of Sulphur Tons/Yr:	Not reported
Particulate Matter Tons/Yr:	Not reported
Part. Matter 10 Micrometers and Smllr Tons/Yr:	Not reported

Name:	FRESNO 99 INVESTMENTS LLC
Address:	1212 FRESNO ST
City,State,Zip:	FRESNO, CA 93706
Year:	2018
County Code:	10
Air Basin:	SJV
Facility ID:	1117
Air District Name:	SJU
SIC Code:	5541
Air District Name:	SAN JOAQUIN VALLEY APCD
Community Health Air Pollution Info System:	Not reported
Consolidated Emission Reporting Rule:	Not reported
Total Organic Hydrocarbon Gases Tons/Yr:	0.260990152
Reactive Organic Gases Tons/Yr:	0.260990152
Carbon Monoxide Emissions Tons/Yr:	Not reported
NOX - Oxides of Nitrogen Tons/Yr:	Not reported
SOX - Oxides of Sulphur Tons/Yr:	Not reported
Particulate Matter Tons/Yr:	Not reported
Part. Matter 10 Micrometers and Smllr Tons/Yr:	Not reported

Name:	FRESNO 99 INVESTMENTS LLC
Address:	1212 FRESNO ST
City,State,Zip:	FRESNO, CA 93706
Year:	2019
County Code:	10
Air Basin:	SJV
Facility ID:	1117
Air District Name:	SJU
SIC Code:	5541
Air District Name:	SAN JOAQUIN VALLEY APCD
Community Health Air Pollution Info System:	Not reported
Consolidated Emission Reporting Rule:	Not reported
Total Organic Hydrocarbon Gases Tons/Yr:	0.260990152
Reactive Organic Gases Tons/Yr:	0.260990152
Carbon Monoxide Emissions Tons/Yr:	Not reported
NOX - Oxides of Nitrogen Tons/Yr:	Not reported
SOX - Oxides of Sulphur Tons/Yr:	Not reported

SHELL (Continued) **S105126302**

Particulate Matter Tons/Yr: Not reported
Part. Matter 10 Micrometers and Smllr Tons/Yr: Not reported

Name: FRESNO 99 INVESTMENTS LLC
Address: 1212 FRESNO ST
City,State,Zip: FRESNO, CA 93706
Year: 2020
County Code: 10
Air Basin: SJV
Facility ID: 1117
Air District Name: SJU
SIC Code: 5541
Air District Name: SAN JOAQUIN VALLEY APCD
Community Health Air Pollution Info System: Not reported
Consolidated Emission Reporting Rule: Not reported
Total Organic Hydrocarbon Gases Tons/Yr: 0.260990152
Reactive Organic Gases Tons/Yr: 0.260990152
Carbon Monoxide Emissions Tons/Yr: Not reported
NOX - Oxides of Nitrogen Tons/Yr: Not reported
SOX - Oxides of Sulphur Tons/Yr: Not reported
Particulate Matter Tons/Yr: Not reported
Part. Matter 10 Micrometers and Smllr Tons/Yr: Not reported

HIST CORTESE:
edr_fname: SHELL
edr_fadd1: 1212 FRESNO
City,State,Zip: FRESNO, CA 93706
Region: CORTESE
Facility County Code: Not reported
Reg By: Not reported
Reg Id: Not reported

CERS:
Name: QUICK-N-EASY INC
Address: 1212 FRESNO ST
City,State,Zip: FRESNO, CA 93706-3217
Site ID: 488748
CERS ID: 110038011692
CERS Description: US EPA Air Emission Inventory System (EIS)

Name: SHELL
Address: 1212 FRESNO ST
City,State,Zip: FRESNO, CA 93706
Site ID: 223993
CERS ID: T0601900716
CERS Description: Leaking Underground Storage Tank Cleanup Site

Affiliation:
Affiliation Type Desc: Local Agency Caseworker
Entity Name: FRESNO COUNTY DPH, ENVIRONMENTAL HEALTH DIV - FRESNO COUNTY
Entity Title: Not reported
Affiliation Address: 1221 Fulton Street
Affiliation City: Fresno
Affiliation State: CA
Affiliation Country: Not reported
Affiliation Zip: Not reported
Affiliation Phone: ,

V141 **PARCELS 467-04-20ST, -22ST, -23ST** **US BROWNFIELDS** **1016952206**
East **801 H STREET** **N/A**
1/4-1/2 **FRESNO, CA 93721**
0.254 mi.
1339 ft. **Site 2 of 2 in cluster V**

Relative:
Higher

Actual:
291 ft.

US BROWNFIELDS:

Name:	PARCELS 467-04-20ST, -22ST, -23ST
Address:	801 H STREET
Recipient name:	Fresno Redevelopment Agency
Grant type:	Assessment
Region:	9
Property Number:	467-04-20ST, -22ST, -23ST
Parcel size:	5.5
Latitude:	36.7302
Longitude:	-119.7904
HCM Label:	Global Positioning Method-Unspecified Parameters
Map Scale:	Not reported
Point of Reference:	Center of a Facility or Station
Highlights:	Based on the date of construction, URS requested an asbestos and lead-based paint survey from a private subcontractor, T. Brooks and Associates of Clovis, California, for the warehouse located on parcel APN 467-04-23ST (aka 735, 739, 741 H Street). The methodology and results of the survey are presented under separate cover and entitled Asbestos Survey & Lead-Based Paint Inspection Report, Commercial Structure 735, 739, &741 H Street, Fresno, California, dated May 28, 2014. The survey concluded, in part, that 20 samples collected by Brooks for analysis included one or more s which tested positive for asbestos in amounts greater than 1.0 percent. The samples testing positive included drywall taping mud and texture, drywall texture, wall paneling, 9-inch x 9-inch vinyl floor tile and associated mastic, and vibration damper. The survey concluded, in part, that the majority of testing combinations considered as part of Brook s investigation were found to contain lead in some amount. A total of 47 testing combinations on the interior surfaces and 4 exterior surfaces were found to include lead in excess of 1.0 milligrams per square centimeter (mg/cm2)(0.5), (5,000 parts per million) and would be classified as Lead-Based Paint (LBP) under state and federal regulations. Former Use: Based on a review of historical documents, parcel APN -20ST has been developed as a parking lot for commercial use since the late 1990s. Between the late 1980s and the late 1990s the parcel was vacant. Prior to the 1980s the parcel consisted of several railroad spur lines used to service lumber, paper, and produce warehouses located on parcels APN -22ST and -23ST. Parcel -22ST consisted of warehouses and commercial development until the early 1980s. The parcel was vacant in the 1980s and developed into a parking lot in the late 1990s. The warehouse currently occupying parcel APN -23ST is visible in aerial photographs back to at least 1946 and other historical documents back to at least 1885.
Datum:	North American Datum of 1983
Acres Property ID:	176482
IC Data Access:	Not reported
Start Date:	Not reported
Redev Completition Date:	Not reported
Completed Date:	Not reported
Acres Cleaned Up:	Not reported
Cleanup Funding:	Not reported
Cleanup Funding Source:	Not reported
Assessment Funding:	5190

PARCELS 467-04-20ST, -22ST, -23ST (Continued) **1016952206**

Assessment Funding Source:	EPA
Redevelopment Funding:	Not reported
Redev. Funding Source:	Not reported
Redev. Funding Entity Name:	Not reported
Redevelopment Start Date:	Not reported
Assessment Funding Entity:	US EPA - Brownfields Assessment Cooperative Agreement
Cleanup Funding Entity:	Not reported
Grant Type:	Hazardous
Accomplishment Type:	Phase I Environmental Assessment
Accomplishment Count:	Y
Cooperative Agreement Number:	00T71101
Start Date:	3/25/2014
Ownership Entity:	Not reported
Completion Date:	5/28/2014
Current Owner:	City of Fresno
Did Owner Change:	N
Cleanup Required:	Y
Video Available:	N
Photo Available:	Y
Institutional Controls Required:	U
IC Category Proprietary Controls:	Not reported
IC Cat. Info. Devices:	Not reported
IC Cat. Gov. Controls:	Not reported
IC Cat. Enforcement Permit Tools:	Not reported
IC in place date:	Not reported
IC in place:	Not reported
State/tribal program date:	Not reported
State/tribal program ID:	Not reported
State/tribal NFA date:	Not reported
Contaminant Found:	Asbestos Lead
Contaminant Cleanup:	Not reported
Media Affected:	Building Materials
Media Cleanup:	Not reported
Num. of cleanup and re-dev. jobs:	Not reported
Past use greenspace acreage:	Not reported
Past use residential acreage:	Not reported
Past use commercial acreage:	5.5
Past use industrial acreage:	Not reported
Future use greenspace acreage:	Not reported
Future use residential acreage:	Not reported
Future use commercial acreage:	Not reported
Future use industrial acreage:	Not reported
Superfund Fed. landowner flag:	Not reported
Future Use: Multistory	Not reported
Past Use: Multistory	Not reported
Property Description:	Based on a review of historical documents, parcel APN -20ST has been developed as a parking lot for commercial use since the late 1990s. Between the late 1980s and the late 1990s the parcel was vacant. Prior to the 1980s the parcel consisted of several railroad spur lines used to service lumber, paper, and produce warehouses located on parcels APN -22ST and -23ST. Parcel -22ST consisted of warehouses and commercial development until the early 1980s. The parcel was vacant in the 1980s and developed into a parking lot in the late 1990s. The warehouse currently occupying parcel APN -23ST is visible in aerial photographs back to at least 1946 and other historical documents back to at least 1885.
Below Poverty Number:	796

PARCELS 467-04-20ST, -22ST, -23ST (Continued) **1016952206**

Below Poverty Percent:	39.52
Meidan Income:	2638
Meidan Income Number:	1219
Meidan Income Percent:	60.53
Vacant Housing Number:	36
Vacant Housing Percent:	8.59
Unemployed Number:	34
Unemployed Percent:	1.69

U142 **SECOR INTERNATIONAL INCORPORATED** **LUST** **S104868862**
West **1160 FRESNO ST** **Cortese** **N/A**
1/4-1/2 **FRESNO, CA 93706** **EMI**
0.283 mi. **HIST CORTESE**
1496 ft. **Site 10 of 11 in cluster U** **CERS**

Relative:
Lower

Actual:
280 ft.

LUST REG 5:

Name:	CHEVRON #9-4374
Address:	1160 FRESNO ST
City:	FRESNO
Region:	5
Status:	Remedial action (cleanup) Underway
Case Number:	5T10000117
Case Type:	Drinking Water Aquifer affected
Substance:	GASOLINE
Staff Initials:	JDW
Lead Agency:	Regional
Program:	LUST
MTBE Code:	6

CORTESE:

Name:	CHEVRON #9-4374
Address:	1160 FRESNO ST
City,State,Zip:	FRESNO, CA 93706
Region:	CORTESE
Envirostor Id:	Not reported
Global ID:	T0601900115
Site/Facility Type:	LUST CLEANUP SITE
Cleanup Status:	COMPLETED - CASE CLOSED
Status Date:	Not reported
Site Code:	Not reported
Latitude:	Not reported
Longitude:	Not reported
Owner:	Not reported
Enf Type:	Not reported
Swat R:	Not reported
Flag:	active
Order No:	Not reported
Waste Discharge System No:	Not reported
Effective Date:	Not reported
Region 2:	Not reported
WID Id:	Not reported
Solid Waste Id No:	Not reported
Waste Management Uit Name:	Not reported
File Name:	Active Open

EMI:

Name:	SECOR INTERNATIONAL INCORPORATED

SECOR INTERNATIONAL INCORPORATED (Continued) **S104868862**

Address:	1160 FRESNO ST
City,State,Zip:	FRESNO, CA 93706
Year:	2003
County Code:	10
Air Basin:	SJV
Facility ID:	3973
Air District Name:	SJU
SIC Code:	9511
Air District Name:	SAN JOAQUIN VALLEY UNIFIED APCD
Community Health Air Pollution Info System:	Not reported
Consolidated Emission Reporting Rule:	Not reported
Total Organic Hydrocarbon Gases Tons/Yr:	2
Reactive Organic Gases Tons/Yr:	2
Carbon Monoxide Emissions Tons/Yr:	0
NOX - Oxides of Nitrogen Tons/Yr:	0
SOX - Oxides of Sulphur Tons/Yr:	0
Particulate Matter Tons/Yr:	0
Part. Matter 10 Micrometers and Smllr Tons/Yr:	0

Name:	SECOR INTERNATIONAL INCORPORATED
Address:	1160 FRESNO ST
City,State,Zip:	FRESNO, CA 93706
Year:	2004
County Code:	10
Air Basin:	SJV
Facility ID:	3973
Air District Name:	SJU
SIC Code:	9511
Air District Name:	SAN JOAQUIN VALLEY UNIFIED APCD
Community Health Air Pollution Info System:	Not reported
Consolidated Emission Reporting Rule:	Not reported
Total Organic Hydrocarbon Gases Tons/Yr:	0.343925926
Reactive Organic Gases Tons/Yr:	0.240266652
Carbon Monoxide Emissions Tons/Yr:	0.01387
NOX - Oxides of Nitrogen Tons/Yr:	0.0173375
SOX - Oxides of Sulphur Tons/Yr:	0.0001045
Particulate Matter Tons/Yr:	0.00173375
Part. Matter 10 Micrometers and Smllr Tons/Yr:	0.001213625

Name:	SECOR INTERNATIONAL INCORPORATED
Address:	1160 FRESNO ST
City,State,Zip:	FRESNO, CA 93706
Year:	2005
County Code:	10
Air Basin:	SJV
Facility ID:	3973
Air District Name:	SJU
SIC Code:	9511
Air District Name:	SAN JOAQUIN VALLEY UNIFIED APCD
Community Health Air Pollution Info System:	Not reported
Consolidated Emission Reporting Rule:	Not reported
Total Organic Hydrocarbon Gases Tons/Yr:	.2717490972401860767
Reactive Organic Gases Tons/Yr:	.24026665203094
Carbon Monoxide Emissions Tons/Yr:	.01387
NOX - Oxides of Nitrogen Tons/Yr:	.0173375
SOX - Oxides of Sulphur Tons/Yr:	.0001045
Particulate Matter Tons/Yr:	.00173375

SECOR INTERNATIONAL INCORPORATED (Continued) **S104868862**

Part. Matter 10 Micrometers and Smllr Tons/Yr:.001213625

Name:	BBL (DBA CHEVRON ENVIRONMENTAL MGMT CO)
Address:	1160 FRESNO ST
City,State,Zip:	FRESNO, CA 93706
Year:	2006
County Code:	10
Air Basin:	SJV
Facility ID:	3973
Air District Name:	SJU
SIC Code:	4959
Air District Name:	SAN JOAQUIN VALLEY UNIFIED APCD
Community Health Air Pollution Info System:	Not reported
Consolidated Emission Reporting Rule:	Not reported
Total Organic Hydrocarbon Gases Tons/Yr:	.0033036072267650521
Reactive Organic Gases Tons/Yr:	.0023105241555742733
Carbon Monoxide Emissions Tons/Yr:	.00877443033885956
NOX - Oxides of Nitrogen Tons/Yr:	.0626745024204254
SOX - Oxides of Sulphur Tons/Yr:	.00685241226463318
Particulate Matter Tons/Yr:	.0026263601014273571
Part. Matter 10 Micrometers and Smllr Tons/Yr:	.00183845207099915

Name:	ARCADIS
Address:	1160 FRESNO ST
City,State,Zip:	FRESNO, CA 93706
Year:	2007
County Code:	10
Air Basin:	SJV
Facility ID:	3973
Air District Name:	SJU
SIC Code:	4959
Air District Name:	SAN JOAQUIN VALLEY UNIFIED APCD
Community Health Air Pollution Info System:	Not reported
Consolidated Emission Reporting Rule:	Not reported
Total Organic Hydrocarbon Gases Tons/Yr:	.0253035689948563819
Reactive Organic Gases Tons/Yr:	.02173220937156677
Carbon Monoxide Emissions Tons/Yr:	.00946533015060425
NOX - Oxides of Nitrogen Tons/Yr:	.0676095010757446
SOX - Oxides of Sulphur Tons/Yr:	.00739197211761475
Particulate Matter Tons/Yr:	.0028331600450788285
Part. Matter 10 Micrometers and Smllr Tons/Yr:	.00198321203155518

Name:	ARCADIS
Address:	1160 FRESNO ST
City,State,Zip:	FRESNO, CA 93706
Year:	2008
County Code:	10
Air Basin:	SJV
Facility ID:	3973
Air District Name:	SJU
SIC Code:	4959
Air District Name:	SAN JOAQUIN VALLEY UNIFIED APCD
Community Health Air Pollution Info System:	Not reported
Consolidated Emission Reporting Rule:	Not reported
Total Organic Hydrocarbon Gases Tons/Yr:	.0253035689948563819
Reactive Organic Gases Tons/Yr:	.02173220937156677
Carbon Monoxide Emissions Tons/Yr:	.00946533015060425

SECOR INTERNATIONAL INCORPORATED (Continued) **S104868862**

NOX - Oxides of Nitrogen Tons/Yr:	.0676095010757446
SOX - Oxides of Sulphur Tons/Yr:	.00739197211761475
Particulate Matter Tons/Yr:	.0028331600450788285
Part. Matter 10 Micrometers and Smllr Tons/Yr:	.00198321203155518

Name:	ARCADIS
Address:	1160 FRESNO ST
City,State,Zip:	FRESNO, CA 93706
Year:	2009
County Code:	10
Air Basin:	SJV
Facility ID:	3973
Air District Name:	SJU
SIC Code:	4959
Air District Name:	SAN JOAQUIN VALLEY UNIFIED APCD
Community Health Air Pollution Info System:	Not reported
Consolidated Emission Reporting Rule:	Not reported
Total Organic Hydrocarbon Gases Tons/Yr:	0.243592976793296
Reactive Organic Gases Tons/Yr:	0.213920091928477
Carbon Monoxide Emissions Tons/Yr:	2.3750180728912398E-2
NOX - Oxides of Nitrogen Tons/Yr:	0.16964414806365999
SOX - Oxides of Sulphur Tons/Yr:	1.8547760188293499E-2
Particulate Matter Tons/Yr:	7.1088976331438198E-3
Part. Matter 10 Micrometers and Smllr Tons/Yr:	4.9762283432006798E-3

Name:	ARCADIS
Address:	1160 FRESNO ST
City,State,Zip:	FRESNO, CA 93706
Year:	2010
County Code:	10
Air Basin:	SJV
Facility ID:	3973
Air District Name:	SJU
SIC Code:	4959
Air District Name:	SAN JOAQUIN VALLEY UNIFIED APCD
Community Health Air Pollution Info System:	Not reported
Consolidated Emission Reporting Rule:	Not reported
Total Organic Hydrocarbon Gases Tons/Yr:	0.243592567656054
Reactive Organic Gases Tons/Yr:	0.21391980599999999
Carbon Monoxide Emissions Tons/Yr:	2.3800000000000002E-2
NOX - Oxides of Nitrogen Tons/Yr:	0.16964414799999999
SOX - Oxides of Sulphur Tons/Yr:	1.8499999999999999E-2
Particulate Matter Tons/Yr:	7.1142857142857101E-3
Part. Matter 10 Micrometers and Smllr Tons/Yr:	4.9800000000000001E-3

Name:	ARCADIS
Address:	1160 FRESNO ST
City,State,Zip:	FRESNO, CA 93706
Year:	2011
County Code:	10
Air Basin:	SJV
Facility ID:	3973
Air District Name:	SJU
SIC Code:	4959
Air District Name:	SAN JOAQUIN VALLEY UNIFIED APCD
Community Health Air Pollution Info System:	Not reported
Consolidated Emission Reporting Rule:	Not reported

SECOR INTERNATIONAL INCORPORATED (Continued) **S104868862**

Total Organic Hydrocarbon Gases Tons/Yr:	0.241717618
Reactive Organic Gases Tons/Yr:	0.21392009193
Carbon Monoxide Emissions Tons/Yr:	0.023750180729
NOX - Oxides of Nitrogen Tons/Yr:	0.16964414806
SOX - Oxides of Sulphur Tons/Yr:	0.018547760188
Particulate Matter Tons/Yr:	0.0051835711908
Part. Matter 10 Micrometers and Smllr Tons/Yr:	0.0049762283432

Name:	ARCADIS
Address:	1160 FRESNO ST
City,State,Zip:	FRESNO, CA 93706
Year:	2012
County Code:	10
Air Basin:	SJV
Facility ID:	3973
Air District Name:	SJU
SIC Code:	4959
Air District Name:	SAN JOAQUIN VALLEY UNIFIED APCD
Community Health Air Pollution Info System:	Not reported
Consolidated Emission Reporting Rule:	Not reported
Total Organic Hydrocarbon Gases Tons/Yr:	0.241717618
Reactive Organic Gases Tons/Yr:	0.21392009193
Carbon Monoxide Emissions Tons/Yr:	0.023750180729
NOX - Oxides of Nitrogen Tons/Yr:	0.16964414806
SOX - Oxides of Sulphur Tons/Yr:	0.018547760188
Particulate Matter Tons/Yr:	0.0051835711908
Part. Matter 10 Micrometers and Smllr Tons/Yr:	0.0049762283432

HIST CORTESE:

edr_fname:	CHEVRON #9-4374
edr_fadd1:	1160 FRESNO
City,State,Zip:	FRESNO, CA
Region:	CORTESE
Facility County Code:	10
Reg By:	LTNKA
Reg Id:	5T10000117

CERS:

Name:	ARCADIS
Address:	1160 FRESNO ST
City,State,Zip:	FRESNO, CA 93706
Site ID:	451876
CERS ID:	110038072536
CERS Description:	US EPA Air Emission Inventory System (EIS)

Name:	CHEVRON #9-4374
Address:	1160 FRESNO ST
City,State,Zip:	FRESNO, CA 93706
Site ID:	220102
CERS ID:	T0601900115
CERS Description:	Leaking Underground Storage Tank Cleanup Site

Affiliation:

Affiliation Type Desc:	Local Agency Caseworker
Entity Name:	FRESNO COUNTY DPH, ENVIRONMENTAL HEALTH DIV - FRESNO COUNTY
Entity Title:	Not reported
Affiliation Address:	1221 Fulton Street

SECOR INTERNATIONAL INCORPORATED (Continued) **S104868862**

Affiliation City:	Fresno
Affiliation State:	CA
Affiliation Country:	Not reported
Affiliation Zip:	Not reported
Affiliation Phone:	,
Affiliation Type Desc:	Regional Board Caseworker
Entity Name:	MICHEALE EASLEY - CENTRAL VALLEY RWQCB (REGION 5F)
Entity Title:	Not reported
Affiliation Address:	1685 E Street
Affiliation City:	FRESNO
Affiliation State:	CA
Affiliation Country:	Not reported
Affiliation Zip:	Not reported
Affiliation Phone:	5594884391,

U143 **CHEVRON #9-4374** **LUST** **S106174956**
West **1160 FRESNO ST** **CUPA Listings** **N/A**
1/4-1/2 **FRESNO, CA 93706**
0.283 mi.
1496 ft. **Site 11 of 11 in cluster U**

Relative:
Lower
Actual:
280 ft.

LUST:

Name:	CHEVRON #9-4374
Address:	1160 FRESNO ST
City,State,Zip:	FRESNO, CA 93706
Lead Agency:	CENTRAL VALLEY RWQCB (REGION 5F)
Case Type:	LUST Cleanup Site
Geo Track:	http://geotracker.waterboards.ca.gov/profile_report.asp?global_id=T0601900115
Global Id:	T0601900115
Latitude:	36.730000009
Longitude:	-119.800186353
Status:	Completed - Case Closed
Status Date:	07/27/2012
Case Worker:	MLE
RB Case Number:	5T10000117
Local Agency:	FRESNO COUNTY
File Location:	Regional Board
Local Case Number:	FA0266612
Potential Media Affect:	Aquifer used for drinking water supply
Potential Contaminants of Concern:	Gasoline
EPA Region:	9
Coordinate Source:	* Historical Geocode - Exact Address Match
Cuf Case:	YES
Quantity Released Gallons:	Not reported
Begin Date:	06/08/1988
Leak Reported Date:	09/01/1988
How Discovered:	Tank Closure
How Discovered Description:	Not reported
Discharge Source:	Tank
Discharge Cause:	Corrosion
Stop Method:	Not reported
Stop Description:	Not reported
No Further Action Date:	07/27/2012
CA Water Watershed Name:	South Valley Floor - Fresno (551.30)
Dwr Groundwater Subbasin Name:	San Joaquin Valley - Kings (5-022.08)
Disadvantaged Community:	Not reported

CHEVRON #9-4374 (Continued) **S106174956**

CA Enviroscreen 3 Score: 96-100% (highest scores)
CA Enviroscreen 4 Score: 95-100% (highest scores)
Military DOD Site: No
Facility Project Subtype: Not reported
RWQCB Region: CENTRAL VALLEY RWQCB (REGION 5F)
Site History: The case was opened following an unauthorized release from an underground storage tank system at the subject site. Corrective action is underway as directed by the CVRWQCB. Corrective action may consist of preliminary site investigation, planning and implementation of remedial action, verification monitoring, or a combination thereof. A summary of the site history is available by clicking on either the "Cleanup Status History", "Regulatory Activities" or the "Site Maps/Documents" tab. For a complete site history the case file at the CVRWQCB should be consulted.

LUST:
Global Id: T0601900115
Contact Type: Local Agency Caseworker
Contact Name: FRESNO COUNTY DPH, ENVIRONMENTAL HEALTH DIV
Organization Name: FRESNO COUNTY
Address: 1221 Fulton Street
City: Fresno
Email: environmentalhealth@fresnocountyca.gov
Phone Number: Not reported

Global Id: T0601900115
Contact Type: Regional Board Caseworker - Primary Caseworker
Contact Name: MICHEALE EASLEY
Organization Name: CENTRAL VALLEY RWQCB (REGION 5F)
Address: 1685 E Street
City: FRESNO
Email: micheale.easley@waterboards.ca.gov
Phone Number: 5594884391

LUST:
Global Id: T0601900115
Action Type: RESPONSE
Date: 10/10/2011
Action: Other Report / Document

Global Id: T0601900115
Action Type: ENFORCEMENT
Date: 07/01/2003
Action: * No Action

Global Id: T0601900115
Action Type: ENFORCEMENT
Date: 08/14/2003
Action: Site Visit / Inspection / Sampling

Global Id: T0601900115
Action Type: ENFORCEMENT
Date: 05/06/2004
Action: Staff Letter

Global Id: T0601900115
Action Type: ENFORCEMENT

CHEVRON #9-4374 (Continued) **S106174956**

Date: 05/12/2004
Action: Site Visit / Inspection / Sampling

Global Id: T0601900115
Action Type: ENFORCEMENT
Date: 03/10/2004
Action: * Historical Enforcement

Global Id: T0601900115
Action Type: ENFORCEMENT
Date: 06/03/2004
Action: Staff Letter

Global Id: T0601900115
Action Type: ENFORCEMENT
Date: 07/01/2004
Action: * No Action

Global Id: T0601900115
Action Type: ENFORCEMENT
Date: 07/07/2004
Action: * Verbal Communication

Global Id: T0601900115
Action Type: ENFORCEMENT
Date: 12/03/2003
Action: * Verbal Communication

Global Id: T0601900115
Action Type: ENFORCEMENT
Date: 03/03/2004
Action: * Verbal Communication

Global Id: T0601900115
Action Type: ENFORCEMENT
Date: 10/09/2003
Action: * Verbal Communication

Global Id: T0601900115
Action Type: ENFORCEMENT
Date: 02/25/2004
Action: * Verbal Communication

Global Id: T0601900115
Action Type: ENFORCEMENT
Date: 02/01/2005
Action: Site Visit / Inspection / Sampling

Global Id: T0601900115
Action Type: ENFORCEMENT
Date: 06/16/2003
Action: * No Action

Global Id: T0601900115
Action Type: ENFORCEMENT
Date: 07/01/2004
Action: * Verbal Communication

CHEVRON #9-4374 (Continued) **S106174956**

Global Id: T0601900115
Action Type: ENFORCEMENT
Date: 04/15/2010
Action: Staff Letter

Global Id: T0601900115
Action Type: ENFORCEMENT
Date: 07/27/2012
Action: Closure/No Further Action Letter

Global Id: T0601900115
Action Type: ENFORCEMENT
Date: 03/06/2001
Action: Staff Letter

Global Id: T0601900115
Action Type: ENFORCEMENT
Date: 03/04/2008
Action: Staff Letter

Global Id: T0601900115
Action Type: ENFORCEMENT
Date: 05/18/2001
Action: Staff Letter

Global Id: T0601900115
Action Type: ENFORCEMENT
Date: 08/18/2011
Action: Staff Letter

Global Id: T0601900115
Action Type: ENFORCEMENT
Date: 05/18/2011
Action: Staff Letter

Global Id: T0601900115
Action Type: RESPONSE
Date: 12/08/2010
Action: Site Assessment Report

Global Id: T0601900115
Action Type: RESPONSE
Date: 02/02/2011
Action: Remedial Progress Report

Global Id: T0601900115
Action Type: RESPONSE
Date: 08/03/2011
Action: Monitoring Report - Quarterly

Global Id: T0601900115
Action Type: RESPONSE
Date: 04/25/2011
Action: Other Workplan

Global Id: T0601900115
Action Type: RESPONSE

CHEVRON #9-4374 (Continued) **S106174956**

Date: 05/03/2011
Action: Monitoring Report - Quarterly

Global Id: T0601900115
Action Type: ENFORCEMENT
Date: 02/03/2004
Action: Meeting

Global Id: T0601900115
Action Type: ENFORCEMENT
Date: 02/25/2004
Action: Staff Letter

Global Id: T0601900115
Action Type: ENFORCEMENT
Date: 11/02/2001
Action: Staff Letter

Global Id: T0601900115
Action Type: ENFORCEMENT
Date: 02/22/2010
Action: Technical Correspondence / Assistance / Other

Global Id: T0601900115
Action Type: ENFORCEMENT
Date: 09/08/2010
Action: Staff Letter

Global Id: T0601900115
Action Type: ENFORCEMENT
Date: 04/03/2012
Action: Technical Correspondence / Assistance / Other

Global Id: T0601900115
Action Type: ENFORCEMENT
Date: 12/22/2011
Action: Staff Letter

Global Id: T0601900115
Action Type: RESPONSE
Date: 05/04/2010
Action: Remedial Progress Report

Global Id: T0601900115
Action Type: RESPONSE
Date: 08/03/2010
Action: Remedial Progress Report

Global Id: T0601900115
Action Type: RESPONSE
Date: 02/02/2011
Action: Monitoring Report - Quarterly

Global Id: T0601900115
Action Type: ENFORCEMENT
Date: 02/05/2002
Action: Staff Letter

CHEVRON #9-4374 (Continued) **S106174956**

Global Id: T0601900115
Action Type: ENFORCEMENT
Date: 09/17/2002
Action: Staff Letter

Global Id: T0601900115
Action Type: ENFORCEMENT
Date: 07/05/2005
Action: Site Visit / Inspection / Sampling

Global Id: T0601900115
Action Type: ENFORCEMENT
Date: 08/24/2001
Action: Staff Letter

Global Id: T0601900115
Action Type: ENFORCEMENT
Date: 07/01/2002
Action: * No Action

Global Id: T0601900115
Action Type: ENFORCEMENT
Date: 02/13/2008
Action: Technical Correspondence / Assistance / Other

Global Id: T0601900115
Action Type: ENFORCEMENT
Date: 03/04/2008
Action: Staff Letter

Global Id: T0601900115
Action Type: ENFORCEMENT
Date: 03/25/2008
Action: Technical Correspondence / Assistance / Other

Global Id: T0601900115
Action Type: ENFORCEMENT
Date: 08/31/2009
Action: Technical Correspondence / Assistance / Other

Global Id: T0601900115
Action Type: ENFORCEMENT
Date: 09/29/2009
Action: Staff Letter

Global Id: T0601900115
Action Type: ENFORCEMENT
Date: 08/04/2009
Action: Technical Correspondence / Assistance / Other

Global Id: T0601900115
Action Type: ENFORCEMENT
Date: 01/11/2011
Action: Staff Letter

Global Id: T0601900115
Action Type: ENFORCEMENT

CHEVRON #9-4374 (Continued) **S106174956**

Date: 01/25/2011
Action: Staff Letter

Global Id: T0601900115
Action Type: ENFORCEMENT
Date: 09/01/2011
Action: Staff Letter

Global Id: T0601900115
Action Type: ENFORCEMENT
Date: 10/28/2011
Action: Notification - Preclosure

Global Id: T0601900115
Action Type: RESPONSE
Date: 02/28/2005
Action: Remedial Progress Report

Global Id: T0601900115
Action Type: RESPONSE
Date: 07/30/2004
Action: Monitoring Report - Quarterly

Global Id: T0601900115
Action Type: RESPONSE
Date: 07/30/2004
Action: Remedial Progress Report

Global Id: T0601900115
Action Type: RESPONSE
Date: 10/30/2004
Action: Remedial Progress Report

Global Id: T0601900115
Action Type: RESPONSE
Date: 10/30/2004
Action: Remedial Progress Report

Global Id: T0601900115
Action Type: RESPONSE
Date: 12/23/2005
Action: Soil and Water Investigation Report

Global Id: T0601900115
Action Type: RESPONSE
Date: 09/16/2005
Action: Remedial Progress Report

Global Id: T0601900115
Action Type: RESPONSE
Date: 07/30/2005
Action: Remedial Progress Report

Global Id: T0601900115
Action Type: RESPONSE
Date: 10/30/2005
Action: Remedial Progress Report

CHEVRON #9-4374 (Continued) **S106174956**

Global Id: T0601900115
Action Type: RESPONSE
Date: 01/30/2006
Action: Monitoring Report - Quarterly

Global Id: T0601900115
Action Type: RESPONSE
Date: 01/30/2006
Action: Remedial Progress Report

Global Id: T0601900115
Action Type: RESPONSE
Date: 07/30/2006
Action: Monitoring Report - Quarterly

Global Id: T0601900115
Action Type: RESPONSE
Date: 04/30/2006
Action: Remedial Progress Report

Global Id: T0601900115
Action Type: RESPONSE
Date: 07/30/2006
Action: Remedial Progress Report

Global Id: T0601900115
Action Type: RESPONSE
Date: 05/01/2007
Action: Monitoring Report - Quarterly

Global Id: T0601900115
Action Type: RESPONSE
Date: 02/01/2007
Action: Monitoring Report - Quarterly

Global Id: T0601900115
Action Type: RESPONSE
Date: 05/05/2008
Action: Remedial Progress Report

Global Id: T0601900115
Action Type: RESPONSE
Date: 02/01/2007
Action: Remedial Progress Report

Global Id: T0601900115
Action Type: RESPONSE
Date: 03/28/2002
Action: Remedial Progress Report

Global Id: T0601900115
Action Type: RESPONSE
Date: 08/04/2008
Action: Monitoring Report - Semi-Annually

Global Id: T0601900115
Action Type: ENFORCEMENT

CHEVRON #9-4374 (Continued) **S106174956**

Date: 09/06/2006
Action: Verbal Communication

Global Id: T0601900115
Action Type: ENFORCEMENT
Date: 07/01/2006
Action: Technical Correspondence / Assistance / Other

Global Id: T0601900115
Action Type: ENFORCEMENT
Date: 02/02/2009
Action: Technical Correspondence / Assistance / Other

Global Id: T0601900115
Action Type: ENFORCEMENT
Date: 05/01/2009
Action: Technical Correspondence / Assistance / Other

Global Id: T0601900115
Action Type: ENFORCEMENT
Date: 04/13/2009
Action: Technical Correspondence / Assistance / Other

Global Id: T0601900115
Action Type: ENFORCEMENT
Date: 12/27/2010
Action: Technical Correspondence / Assistance / Other

Global Id: T0601900115
Action Type: ENFORCEMENT
Date: 08/22/2011
Action: Technical Correspondence / Assistance / Other

Global Id: T0601900115
Action Type: RESPONSE
Date: 11/03/2009
Action: Monitoring Report - Quarterly

Global Id: T0601900115
Action Type: RESPONSE
Date: 02/02/2010
Action: Monitoring Report - Quarterly

Global Id: T0601900115
Action Type: RESPONSE
Date: 03/28/2002
Action: Remedial Progress Report

Global Id: T0601900115
Action Type: RESPONSE
Date: 10/30/2003
Action: Remedial Progress Report

Global Id: T0601900115
Action Type: RESPONSE
Date: 04/26/2004
Action: CAP/RAP - Final Remediation / Design Plan

CHEVRON #9-4374 (Continued) **S106174956**

Global Id: T0601900115
Action Type: RESPONSE
Date: 04/26/2004
Action: Soil and Water Investigation Workplan

Global Id: T0601900115
Action Type: RESPONSE
Date: 11/30/2004
Action: Remedial Progress Report

Global Id: T0601900115
Action Type: RESPONSE
Date: 07/31/2003
Action: Remedial Progress Report

Global Id: T0601900115
Action Type: RESPONSE
Date: 07/30/2004
Action: Remedial Progress Report

Global Id: T0601900115
Action Type: RESPONSE
Date: 09/28/2001
Action: Corrective Action Plan / Remedial Action Plan

Global Id: T0601900115
Action Type: RESPONSE
Date: 01/31/2005
Action: Remedial Progress Report

Global Id: T0601900115
Action Type: RESPONSE
Date: 09/28/2001
Action: Soil and Water Investigation Workplan

Global Id: T0601900115
Action Type: RESPONSE
Date: 04/30/2002
Action: Remedial Progress Report

Global Id: T0601900115
Action Type: RESPONSE
Date: 07/30/2002
Action: Remedial Progress Report

Global Id: T0601900115
Action Type: RESPONSE
Date: 06/30/2002
Action: Monitoring Report - Quarterly

Global Id: T0601900115
Action Type: RESPONSE
Date: 10/30/2002
Action: Remedial Progress Report

Global Id: T0601900115
Action Type: RESPONSE

CHEVRON #9-4374 (Continued) **S106174956**

Date: 01/30/2003
Action: Remedial Progress Report

Global Id: T0601900115
Action Type: RESPONSE
Date: 12/30/2002
Action: Monitoring Report - Quarterly

Global Id: T0601900115
Action Type: RESPONSE
Date: 12/01/2003
Action: Soil and Water Investigation Report

Global Id: T0601900115
Action Type: RESPONSE
Date: 07/30/2003
Action: Monitoring Report - Quarterly

Global Id: T0601900115
Action Type: RESPONSE
Date: 04/30/2003
Action: Remedial Progress Report

Global Id: T0601900115
Action Type: RESPONSE
Date: 01/30/2004
Action: Monitoring Report - Quarterly

Global Id: T0601900115
Action Type: RESPONSE
Date: 05/21/2004
Action: Other Workplan

Global Id: T0601900115
Action Type: RESPONSE
Date: 12/30/2003
Action: Soil and Water Investigation Report

Global Id: T0601900115
Action Type: RESPONSE
Date: 01/31/2005
Action: Monitoring Report - Quarterly

Global Id: T0601900115
Action Type: RESPONSE
Date: 01/30/2004
Action: Remedial Progress Report

Global Id: T0601900115
Action Type: RESPONSE
Date: 04/30/2004
Action: Remedial Progress Report

Global Id: T0601900115
Action Type: RESPONSE
Date: 09/30/2004
Action: Remedial Progress Report

CHEVRON #9-4374 (Continued) **S106174956**

Global Id: T0601900115
Action Type: RESPONSE
Date: 01/31/2005
Action: CAP/RAP - Other Report

Global Id: T0601900115
Action Type: RESPONSE
Date: 07/30/2005
Action: Monitoring Report - Quarterly

Global Id: T0601900115
Action Type: RESPONSE
Date: 12/30/2004
Action: Remedial Progress Report

Global Id: T0601900115
Action Type: RESPONSE
Date: 08/30/2004
Action: Remedial Progress Report

Global Id: T0601900115
Action Type: RESPONSE
Date: 03/22/2012
Action: Well Destruction Report

Global Id: T0601900115
Action Type: REMEDIATION
Date: 02/26/2002
Action: Soil Vapor Extraction (SVE)

Global Id: T0601900115
Action Type: ENFORCEMENT
Date: 01/19/2005
Action: Site Visit / Inspection / Sampling

Global Id: T0601900115
Action Type: ENFORCEMENT
Date: 05/20/2005
Action: Site Visit / Inspection / Sampling

Global Id: T0601900115
Action Type: ENFORCEMENT
Date: 04/07/2008
Action: Technical Correspondence / Assistance / Other

Global Id: T0601900115
Action Type: ENFORCEMENT
Date: 07/01/2005
Action: * No Action

Global Id: T0601900115
Action Type: ENFORCEMENT
Date: 05/11/2005
Action: Site Visit / Inspection / Sampling

Global Id: T0601900115
Action Type: ENFORCEMENT

CHEVRON #9-4374 (Continued) **S106174956**

Date: 11/07/2008
Action: Staff Letter

Global Id: T0601900115
Action Type: ENFORCEMENT
Date: 08/31/2011
Action: Technical Correspondence / Assistance / Other

Global Id: T0601900115
Action Type: Other
Date: 06/08/1988
Action: Leak Discovery

Global Id: T0601900115
Action Type: Other
Date: 06/08/1988
Action: Leak Stopped

Global Id: T0601900115
Action Type: Other
Date: 09/01/1988
Action: Leak Reported

LUST:
Global Id: T0601900115
Status: Open - Case Begin Date
Status Date: 06/08/1988

Global Id: T0601900115
Status: Open - Site Assessment
Status Date: 02/15/1989

Global Id: T0601900115
Status: Open - Site Assessment
Status Date: 09/01/1989

Global Id: T0601900115
Status: Open - Remediation
Status Date: 05/01/1994

Global Id: T0601900115
Status: Open - Verification Monitoring
Status Date: 07/01/1996

Global Id: T0601900115
Status: Open - Remediation
Status Date: 10/11/2001

Global Id: T0601900115
Status: Open - Remediation
Status Date: 02/26/2002

Global Id: T0601900115
Status: Open - Remediation
Status Date: 03/25/2002

Global Id: T0601900115

CHEVRON #9-4374 (Continued) **S106174956**

Status: Open - Remediation
Status Date: 08/05/2003

Global Id: T0601900115
Status: Open - Remediation
Status Date: 10/31/2003

Global Id: T0601900115
Status: Open - Remediation
Status Date: 02/02/2004

Global Id: T0601900115
Status: Open - Remediation
Status Date: 04/26/2004

Global Id: T0601900115
Status: Open - Site Assessment
Status Date: 04/26/2004

Global Id: T0601900115
Status: Open - Remediation
Status Date: 05/03/2004

Global Id: T0601900115
Status: Open - Remediation
Status Date: 08/02/2004

Global Id: T0601900115
Status: Open - Remediation
Status Date: 08/30/2004

Global Id: T0601900115
Status: Open - Remediation
Status Date: 10/04/2004

Global Id: T0601900115
Status: Open - Remediation
Status Date: 11/01/2004

Global Id: T0601900115
Status: Open - Remediation
Status Date: 11/29/2004

Global Id: T0601900115
Status: Open - Remediation
Status Date: 01/10/2005

Global Id: T0601900115
Status: Open - Remediation
Status Date: 01/31/2005

Global Id: T0601900115
Status: Open - Remediation
Status Date: 02/03/2005

Global Id: T0601900115
Status: Open - Remediation

CHEVRON #9-4374 (Continued) **S106174956**

Status Date: 03/12/2005

Global Id: T0601900115
Status: Open - Remediation
Status Date: 09/16/2005

Global Id: T0601900115
Status: Open - Remediation
Status Date: 10/24/2005

Global Id: T0601900115
Status: Open - Remediation
Status Date: 02/06/2006

Global Id: T0601900115
Status: Open - Remediation
Status Date: 04/12/2006

Global Id: T0601900115
Status: Open - Remediation
Status Date: 09/11/2006

Global Id: T0601900115
Status: Open - Remediation
Status Date: 05/25/2007

Global Id: T0601900115
Status: Open - Verification Monitoring
Status Date: 01/25/2011

Global Id: T0601900115
Status: Completed - Case Closed
Status Date: 07/27/2012

CUPA FRESNO:
Name: CHEVRON USA
Address: 1160 FRESNO ST
City,State,Zip: FRESNO, CA 93706
Region: FRESNO
Cross Street: C ST
Facility ID: FA0266612
APM Number: 46715221
Program Element: UST REMOVAL/CLOSURE W/4 TANKS

Name: CHEVRON USA
Address: 1160 FRESNO ST
City,State,Zip: FRESNO, CA 93706
Region: FRESNO
Cross Street: C ST
Facility ID: FA0266612
APM Number: 46715221
Program Element: FORMER CONTAMINATED SITE/NO FURTHER ACTION

W144 ESE 1/4-1/2 0.291 mi. 1535 ft.

ABANDONED S/S
655 G
FRESNO, CA 93721

Site 1 of 4 in cluster W

LUST **S104869033**
Cortese **N/A**
CUPA Listings
HIST CORTESE
CERS

Relative: Higher

Actual: 293 ft.

LUST:

Name:	ABANDONED SERVICE STATION
Address:	655 G ST
City,State,Zip:	FRESNO, CA 93721
Lead Agency:	CENTRAL VALLEY RWQCB (REGION 5F)
Case Type:	LUST Cleanup Site
Geo Track:	http://geotracker.waterboards.ca.gov/profile_report.asp?global_id=T0601900122
Global Id:	T0601900122
Latitude:	36.727977763
Longitude:	-119.7906971
Status:	Completed - Case Closed
Status Date:	09/14/2018
Case Worker:	MLE
RB Case Number:	5T10000124
Local Agency:	Not reported
File Location:	Regional Board
Local Case Number:	Not reported
Potential Media Affect:	Aquifer used for drinking water supply
Potential Contaminants of Concern:	Gasoline
EPA Region:	9
Coordinate Source:	* Historical Geocode - Exact Address Match
Cuf Case:	NO
Quantity Released Gallons:	Not reported
Begin Date:	09/06/1988
Leak Reported Date:	10/10/1988
How Discovered:	Tank Closure
How Discovered Description:	Not reported
Discharge Source:	Tank
Discharge Cause:	Corrosion
Stop Method:	Close and Remove Tank
Stop Description:	Not reported
No Further Action Date:	09/14/2018
CA Water Watershed Name:	South Valley Floor - Fresno (551.30)
Dwr Groundwater Subbasin Name:	San Joaquin Valley - Kings (5-022.08)
Disadvantaged Community:	Severely Disadvantaged Community
CA Enviroscreen 3 Score:	96-100% (highest scores)
CA Enviroscreen 4 Score:	95-100% (highest scores)
Military DOD Site:	No
Facility Project Subtype:	Not reported
RWQCB Region:	CENTRAL VALLEY RWQCB (REGION 5F)
Site History:	The case was opened following an unauthorized release from an underground storage tank system at the subject site. Corrective action is underway as directed by the CVRWQCB. Corrective action may consist of preliminary site investigation, planning and implementation of remedial action, verification monitoring, or a combination thereof. A summary of the site history is available by clicking on either the "Cleanup Status History", "Regulatory Activities" or the "Site Maps/Documents" tab. For a complete site history the case file at the CVRWQCB should be consulted.

LUST:

Global Id:	T0601900122
Contact Type:	Regional Board Caseworker - Primary Caseworker
Contact Name:	MICHEALE EASLEY

ABANDONED S/S (Continued) **S104869033**

Organization Name: CENTRAL VALLEY RWQCB (REGION 5F)
Address: 1685 E Street
City: FRESNO
Email: micheale.easley@waterboards.ca.gov
Phone Number: 5594884391

LUST:

Global Id: T0601900122
Action Type: RESPONSE
Date: 08/01/2016
Action: Monitoring Report - Quarterly

Global Id: T0601900122
Action Type: ENFORCEMENT
Date: 05/20/2005
Action: Staff Letter

Global Id: T0601900122
Action Type: ENFORCEMENT
Date: 03/24/2005
Action: * Verbal Communication

Global Id: T0601900122
Action Type: ENFORCEMENT
Date: 01/19/2005
Action: * Verbal Communication

Global Id: T0601900122
Action Type: ENFORCEMENT
Date: 07/21/2014
Action: Staff Letter

Global Id: T0601900122
Action Type: ENFORCEMENT
Date: 08/09/2017
Action: Staff Letter

Global Id: T0601900122
Action Type: ENFORCEMENT
Date: 09/14/2018
Action: Staff Letter

Global Id: T0601900122
Action Type: ENFORCEMENT
Date: 02/08/2018
Action: Staff Letter

Global Id: T0601900122
Action Type: RESPONSE
Date: 04/15/2011
Action: Correspondence

Global Id: T0601900122
Action Type: RESPONSE
Date: 04/25/2014
Action: Site Assessment Report

ABANDONED S/S (Continued) **S104869033**

Global Id: T0601900122
Action Type: RESPONSE
Date: 05/01/2016
Action: Monitoring Report - Quarterly

Global Id: T0601900122
Action Type: RESPONSE
Date: 11/01/2016
Action: Monitoring Report - Quarterly

Global Id: T0601900122
Action Type: RESPONSE
Date: 05/05/2017
Action: Request for Closure - Regulator Responded

Global Id: T0601900122
Action Type: RESPONSE
Date: 12/01/2016
Action: Request for Closure - Regulator Responded

Global Id: T0601900122
Action Type: ENFORCEMENT
Date: 10/07/2004
Action: * Referral to Regional Board or Another State Agency

Global Id: T0601900122
Action Type: ENFORCEMENT
Date: 05/04/2012
Action: Letter - Notice

Global Id: T0601900122
Action Type: ENFORCEMENT
Date: 07/19/2016
Action: Staff Letter

Global Id: T0601900122
Action Type: ENFORCEMENT
Date: 05/23/2017
Action: Notification - Preclosure

Global Id: T0601900122
Action Type: RESPONSE
Date: 10/10/2017
Action: Well Destruction Report

Global Id: T0601900122
Action Type: RESPONSE
Date: 03/31/2017
Action: Sensitive Receptor Survey Report

Global Id: T0601900122
Action Type: RESPONSE
Date: 12/22/2014
Action: Well Installation Workplan - Regulator Responded

Global Id: T0601900122
Action Type: ENFORCEMENT

ABANDONED S/S (Continued) **S104869033**

Date: 01/12/2007
Action: Verbal Communication

Global Id: T0601900122
Action Type: ENFORCEMENT
Date: 08/28/2007
Action: Verbal Communication

Global Id: T0601900122
Action Type: ENFORCEMENT
Date: 07/08/2009
Action: Technical Correspondence / Assistance / Other

Global Id: T0601900122
Action Type: ENFORCEMENT
Date: 03/15/2011
Action: Notice of Violation

Global Id: T0601900122
Action Type: ENFORCEMENT
Date: 01/12/2015
Action: Staff Letter

Global Id: T0601900122
Action Type: ENFORCEMENT
Date: 01/09/2017
Action: Notification - Preclosure

Global Id: T0601900122
Action Type: ENFORCEMENT
Date: 01/09/2017
Action: Staff Letter

Global Id: T0601900122
Action Type: RESPONSE
Date: 03/10/2006
Action: Soil and Water Investigation Workplan

Global Id: T0601900122
Action Type: RESPONSE
Date: 03/10/2006
Action: CAP/RAP - Feasibility Study Report

Global Id: T0601900122
Action Type: RESPONSE
Date: 01/07/2005
Action: Preliminary Site Assessment Workplan

Global Id: T0601900122
Action Type: RESPONSE
Date: 01/22/2014
Action: Soil and Water Investigation Workplan - Regulator Responded

Global Id: T0601900122
Action Type: RESPONSE
Date: 10/01/2014
Action: Other Workplan - Regulator Responded

ABANDONED S/S (Continued) **S104869033**

Global Id: T0601900122
Action Type: RESPONSE
Date: 05/04/2015
Action: Well Installation Report - Regulator Responded

Global Id: T0601900122
Action Type: ENFORCEMENT
Date: 06/19/2006
Action: Verbal Communication

Global Id: T0601900122
Action Type: ENFORCEMENT
Date: 05/17/2006
Action: Verbal Communication

Global Id: T0601900122
Action Type: ENFORCEMENT
Date: 02/05/2007
Action: Technical Correspondence / Assistance / Other

Global Id: T0601900122
Action Type: ENFORCEMENT
Date: 05/07/2007
Action: Technical Correspondence / Assistance / Other

Global Id: T0601900122
Action Type: ENFORCEMENT
Date: 01/21/2014
Action: Staff Letter

Global Id: T0601900122
Action Type: ENFORCEMENT
Date: 10/07/2013
Action: Verbal Enforcement

Global Id: T0601900122
Action Type: ENFORCEMENT
Date: 11/14/2013
Action: Site Visit / Inspection / Sampling

Global Id: T0601900122
Action Type: ENFORCEMENT
Date: 01/26/2016
Action: Staff Letter

Global Id: T0601900122
Action Type: RESPONSE
Date: 07/22/2005
Action: Preliminary Site Assessment Report

Global Id: T0601900122
Action Type: RESPONSE
Date: 01/07/2005
Action: Other Report / Document

Global Id: T0601900122
Action Type: RESPONSE

ABANDONED S/S (Continued) **S104869033**

Date: 08/09/2010
Action: Other Report / Document

Global Id: T0601900122
Action Type: RESPONSE
Date: 11/24/2008
Action: Other Report / Document - Regulator Responded

Global Id: T0601900122
Action Type: RESPONSE
Date: 10/30/2007
Action: Soil and Water Investigation Report - Regulator Responded

Global Id: T0601900122
Action Type: RESPONSE
Date: 03/05/2007
Action: Other Report / Document - Regulator Responded

Global Id: T0601900122
Action Type: ENFORCEMENT
Date: 11/02/2004
Action: Staff Letter

Global Id: T0601900122
Action Type: ENFORCEMENT
Date: 01/25/2006
Action: Staff Letter

Global Id: T0601900122
Action Type: ENFORCEMENT
Date: 10/22/2008
Action: Staff Letter

Global Id: T0601900122
Action Type: ENFORCEMENT
Date: 07/07/2010
Action: Staff Letter

Global Id: T0601900122
Action Type: ENFORCEMENT
Date: 04/11/2016
Action: Staff Letter

Global Id: T0601900122
Action Type: Other
Date: 09/06/1988
Action: Leak Discovery

Global Id: T0601900122
Action Type: Other
Date: 09/06/1988
Action: Leak Stopped

Global Id: T0601900122
Action Type: Other
Date: 10/10/1988
Action: Leak Reported

ABANDONED S/S (Continued) **S104869033**

LUST:

Global Id:	T0601900122
Status:	Open - Case Begin Date
Status Date:	09/06/1988
Global Id:	T0601900122
Status:	Open - Site Assessment
Status Date:	10/10/1988
Global Id:	T0601900122
Status:	Open - Site Assessment
Status Date:	05/03/2005
Global Id:	T0601900122
Status:	Open - Site Assessment
Status Date:	11/18/2005
Global Id:	T0601900122
Status:	Open - Site Assessment
Status Date:	01/03/2007
Global Id:	T0601900122
Status:	Open - Eligible for Closure
Status Date:	01/09/2017
Global Id:	T0601900122
Status:	Completed - Case Closed
Status Date:	09/14/2018

LUST REG 5:

Name:	ABANDONED SERVICE STATION
Address:	655 G ST
City:	FRESNO
Region:	5
Status:	Pollution Characterization
Case Number:	5T10000124
Case Type:	Drinking Water Aquifer affected
Substance:	GASOLINE
Staff Initials:	WWG
Lead Agency:	Regional
Program:	LUST
MTBE Code:	N/A

CORTESE:

Name:	ABANDONED SERVICE STATION
Address:	655 G ST
City,State,Zip:	FRESNO, CA 93721
Region:	CORTESE
Envirostor Id:	Not reported
Global ID:	T0601900122
Site/Facility Type:	LUST CLEANUP SITE
Cleanup Status:	COMPLETED - CASE CLOSED
Status Date:	Not reported
Site Code:	Not reported
Latitude:	Not reported

ABANDONED S/S (Continued) **S104869033**

Longitude:	Not reported
Owner:	Not reported
Enf Type:	Not reported
Swat R:	Not reported
Flag:	active
Order No:	Not reported
Waste Discharge System No:	Not reported
Effective Date:	Not reported
Region 2:	Not reported
WID Id:	Not reported
Solid Waste Id No:	Not reported
Waste Management Uit Name:	Not reported
File Name:	Active Open

CUPA FRESNO:

Name:	ABANDONED GAS STATION
Address:	655 G ST
City,State,Zip:	FRESNO, CA 93706
Region:	FRESNO
Cross Street:	MONO
Facility ID:	FA0269407
APM Number:	46708116T
Program Element:	UST REMOVAL/CLOSURE W/3 TANKS

Name:	ABANDONED GAS STATION
Address:	655 G ST
City,State,Zip:	FRESNO, CA 93706
Region:	FRESNO
Cross Street:	MONO
Facility ID:	FA0269407
APM Number:	46708116T
Program Element:	FORMER CONTAMINATED SITE/NO FURTHER ACTION

HIST CORTESE:

edr_fname:	ABANDONED S/S
edr_fadd1:	655 G
City,State,Zip:	FRESNO, CA 93721
Region:	CORTESE
Facility County Code:	10
Reg By:	LTNKA
Reg Id:	5T10000124

CERS:

Name:	ABANDONED SERVICE STATION
Address:	655 G ST
City,State,Zip:	FRESNO, CA 93721
Site ID:	196414
CERS ID:	T0601900122
CERS Description:	Leaking Underground Storage Tank Cleanup Site

Affiliation:

Affiliation Type Desc:	Regional Board Caseworker
Entity Name:	MICHEALE EASLEY - CENTRAL VALLEY RWQCB (REGION 5F)
Entity Title:	Not reported
Affiliation Address:	1685 E Street
Affiliation City:	FRESNO

ABANDONED S/S (Continued) **S104869033**

Affiliation State:	CA
Affiliation Country:	Not reported
Affiliation Zip:	Not reported
Affiliation Phone:	5594884391,

W145 ESE 1/4-1/2 0.291 mi. 1535 ft. | **ABANDONED GAS STATION 655 G STREET FRESNO, CA 93706** | **US BROWNFIELDS FINDS** | **1017782283 N/A**

Site 2 of 4 in cluster W

Relative: Higher

Actual: 293 ft.

US BROWNFIELDS:

Name:	ABANDONED GAS STATION
Address:	655 G STREET
Recipient name:	Fresno Redevelopment Agency
Grant type:	Assessment
Region:	9
Property Number:	467-081-16T
Parcel size:	0.3
Latitude:	36.727856
Longitude:	-119.790762
HCM Label:	Global Positioning Method-Unspecified Parameters
Map Scale:	Not reported
Point of Reference:	Center of a Facility or Station
Highlights:	In an October 7, 2004 letter to the City of Fresno, the Fresno County Environmental Health System (EHS) referred the case to the RWQCB for regulatory oversight. In a letter dated November 2, 2004, the RWQCB directed the City to submit a work plan to assess petroleum hydrocarbon impacts to soil beneath the site. Former Use: The site is the location of a former gasoline station at the south corner of Mono and G Streets in downtown Fresno, California. The site has no existing structures and is entirely paved with remnant concrete slabs from structures previously occupying the site.
Datum:	North American Datum of 1983
Acres Property ID:	174501
IC Data Access:	Not reported
Start Date:	Not reported
Redev Completition Date:	Not reported
Completed Date:	Not reported
Acres Cleaned Up:	Not reported
Cleanup Funding:	Not reported
Cleanup Funding Source:	Not reported
Assessment Funding:	62917
Assessment Funding Source:	EPA
Redevelopment Funding:	Not reported
Redev. Funding Source:	Not reported
Redev. Funding Entity Name:	Not reported
Redevelopment Start Date:	Not reported
Assessment Funding Entity:	US EPA - Brownfields Assessment Cooperative Agreement
Cleanup Funding Entity:	Not reported
Grant Type:	Petroleum
Accomplishment Type:	Phase II Environmental Assessment
Accomplishment Count:	Y
Cooperative Agreement Number:	00T71101
Start Date:	1/21/2014
Ownership Entity:	Government
Completion Date:	5/1/2014

ABANDONED GAS STATION (Continued) **1017782283**

Current Owner:	Successor Agency to the redevelopment Agency of Fresno, California
Did Owner Change:	N
Cleanup Required:	Y
Video Available:	N
Photo Available:	Y
Institutional Controls Required:	Y
IC Category Proprietary Controls:	Not reported
IC Cat. Info. Devices:	Y
IC Cat. Gov. Controls:	Not reported
IC Cat. Enforcement Permit Tools:	Not reported
IC in place date:	Not reported
IC in place:	N
State/tribal program date:	Not reported
State/tribal program ID:	Not reported
State/tribal NFA date:	Not reported
Contaminant Found:	Other Contaminants Petroleum Products VOCs
Contaminant Cleanup:	Not reported
Media Affected:	Ground Water Soil
Media Cleanup:	Not reported
Num. of cleanup and re-dev. jobs:	Not reported
Past use greenspace acreage:	Not reported
Past use residential acreage:	Not reported
Past use commercial acreage:	0.3
Past use industrial acreage:	Not reported
Future use greenspace acreage:	Not reported
Future use residential acreage:	Not reported
Future use commercial acreage:	Not reported
Future use industrial acreage:	Not reported
Superfund Fed. landowner flag:	Not reported
Future Use: Multistory	Not reported
Past Use: Multistory	Not reported
Property Description:	The site is the location of a former gasoline station at the south corner of Mono and G Streets in downtown Fresno, California. The site has no existing structures and is entirely paved with remnant concrete slabs from structures previously occupying the site.
Below Poverty Number:	1399
Below Poverty Percent:	44.78
Meidan Income:	1729
Meidan Income Number:	2136
Meidan Income Percent:	68.37
Vacant Housing Number:	57
Vacant Housing Percent:	8.46
Unemployed Number:	87
Unemployed Percent:	2.78

Name:	ABANDONED GAS STATION
Address:	655 G STREET
Recipient name:	Fresno Redevelopment Agency
Grant type:	Assessment
Region:	9
Property Number:	467-081-16T
Parcel size:	0.3
Latitude:	36.727856
Longitude:	-119.790762
HCM Label:	Global Positioning Method-Unspecified Parameters
Map Scale:	Not reported
Point of Reference:	Center of a Facility or Station

ABANDONED GAS STATION (Continued) **1017782283**

Highlights:	In an October 7, 2004 letter to the City of Fresno, the Fresno County Environmental Health System (EHS) referred the case to the RWQCB for regulatory oversight. In a letter dated November 2, 2004, the RWQCB directed the City to submit a work plan to assess petroleum hydrocarbon impacts to soil beneath the site. Former Use: The site is the location of a former gasoline station at the south corner of Mono and G Streets in downtown Fresno, California. The site has no existing structures and is entirely paved with remnant concrete slabs from structures previously occupying the site.
Datum:	North American Datum of 1983
Acres Property ID:	174501
IC Data Access:	Not reported
Start Date:	Not reported
Redev Completition Date:	Not reported
Completed Date:	Not reported
Acres Cleaned Up:	Not reported
Cleanup Funding:	Not reported
Cleanup Funding Source:	Not reported
Assessment Funding:	1912
Assessment Funding Source:	EPA
Redevelopment Funding:	Not reported
Redev. Funding Source:	Not reported
Redev. Funding Entity Name:	Not reported
Redevelopment Start Date:	Not reported
Assessment Funding Entity:	US EPA - Brownfields Assessment Cooperative Agreement
Cleanup Funding Entity:	Not reported
Grant Type:	Petroleum
Accomplishment Type:	Supplemental Assessment
Accomplishment Count:	N
Cooperative Agreement Number:	00T71101
Start Date:	12/1/2014
Ownership Entity:	Government
Completion Date:	12/22/2014
Current Owner:	Successor Agency to the redevelopment Agency of Fresno, California
Did Owner Change:	N
Cleanup Required:	Y
Video Available:	N
Photo Available:	Y
Institutional Controls Required:	Y
IC Category Proprietary Controls:	Not reported
IC Cat. Info. Devices:	Y
IC Cat. Gov. Controls:	Not reported
IC Cat. Enforcement Permit Tools:	Not reported
IC in place date:	Not reported
IC in place:	N
State/tribal program date:	Not reported
State/tribal program ID:	Not reported
State/tribal NFA date:	Not reported
Contaminant Found:	Other Contaminants Petroleum Products VOCs
Contaminant Cleanup:	Not reported
Media Affected:	Ground Water Soil
Media Cleanup:	Not reported
Num. of cleanup and re-dev. jobs:	Not reported
Past use greenspace acreage:	Not reported
Past use residential acreage:	Not reported
Past use commercial acreage:	0.3
Past use industrial acreage:	Not reported

ABANDONED GAS STATION (Continued) **1017782283**

Future use greenspace acreage:	Not reported
Future use residential acreage:	Not reported
Future use commercial acreage:	Not reported
Future use industrial acreage:	Not reported
Superfund Fed. landowner flag:	Not reported
Future Use: Multistory	Not reported
Past Use: Multistory	Not reported
Property Description:	The site is the location of a former gasoline station at the south corner of Mono and G Streets in downtown Fresno, California. The site has no existing structures and is entirely paved with remnant concrete slabs from structures previously occupying the site.
Below Poverty Number:	1399
Below Poverty Percent:	44.78
Meidan Income:	1729
Meidan Income Number:	2136
Meidan Income Percent:	68.37
Vacant Housing Number:	57
Vacant Housing Percent:	8.46
Unemployed Number:	87
Unemployed Percent:	2.78

Name:	ABANDONED GAS STATION
Address:	655 G STREET
Recipient name:	Fresno Redevelopment Agency
Grant type:	Assessment
Region:	9
Property Number:	467-081-16T
Parcel size:	0.3
Latitude:	36.727856
Longitude:	-119.790762
HCM Label:	Global Positioning Method-Unspecified Parameters
Map Scale:	Not reported
Point of Reference:	Center of a Facility or Station
Highlights:	In an October 7, 2004 letter to the City of Fresno, the Fresno County Environmental Health System (EHS) referred the case to the RWQCB for regulatory oversight. In a letter dated November 2, 2004, the RWQCB directed the City to submit a work plan to assess petroleum hydrocarbon impacts to soil beneath the site. Former Use: The site is the location of a former gasoline station at the south corner of Mono and G Streets in downtown Fresno, California. The site has no existing structures and is entirely paved with remnant concrete slabs from structures previously occupying the site.
Datum:	North American Datum of 1983
Acres Property ID:	174501
IC Data Access:	Not reported
Start Date:	Not reported
Redev Completition Date:	Not reported
Completed Date:	Not reported
Acres Cleaned Up:	Not reported
Cleanup Funding:	Not reported
Cleanup Funding Source:	Not reported
Assessment Funding:	Not reported
Assessment Funding Source:	Not reported
Redevelopment Funding:	Not reported
Redev. Funding Source:	Not reported
Redev. Funding Entity Name:	Not reported
Redevelopment Start Date:	Not reported

ABANDONED GAS STATION (Continued) **1017782283**

Assessment Funding Entity:	Not reported
Cleanup Funding Entity:	Not reported
Grant Type:	Petroleum
Accomplishment Type:	Not reported
Accomplishment Count:	Not reported
Cooperative Agreement Number:	00T71101
Start Date:	Not reported
Ownership Entity:	Government
Completion Date:	Not reported
Current Owner:	Successor Agency to the redevelopment Agency of Fresno, California
Did Owner Change:	N
Cleanup Required:	Y
Video Available:	N
Photo Available:	Y
Institutional Controls Required:	Y
IC Category Proprietary Controls:	Not reported
IC Cat. Info. Devices:	Y
IC Cat. Gov. Controls:	Not reported
IC Cat. Enforcement Permit Tools:	Not reported
IC in place date:	Not reported
IC in place:	N
State/tribal program date:	Not reported
State/tribal program ID:	Not reported
State/tribal NFA date:	Not reported
Contaminant Found:	Other Contaminants Petroleum Products VOCs
Contaminant Cleanup:	Not reported
Media Affected:	Ground Water Soil
Media Cleanup:	Not reported
Num. of cleanup and re-dev. jobs:	Not reported
Past use greenspace acreage:	Not reported
Past use residential acreage:	Not reported
Past use commercial acreage:	0.3
Past use industrial acreage:	Not reported
Future use greenspace acreage:	Not reported
Future use residential acreage:	Not reported
Future use commercial acreage:	Not reported
Future use industrial acreage:	Not reported
Superfund Fed. landowner flag:	Not reported
Future Use: Multistory	Not reported
Past Use: Multistory	Not reported
Property Description:	The site is the location of a former gasoline station at the south corner of Mono and G Streets in downtown Fresno, California. The site has no existing structures and is entirely paved with remnant concrete slabs from structures previously occupying the site.
Below Poverty Number:	1399
Below Poverty Percent:	44.78
Meidan Income:	1729
Meidan Income Number:	2136
Meidan Income Percent:	68.37
Vacant Housing Number:	57
Vacant Housing Percent:	8.46
Unemployed Number:	87
Unemployed Percent:	2.78
Name:	ABANDONED GAS STATION
Address:	655 G STREET
Recipient name:	Fresno Redevelopment Agency

ABANDONED GAS STATION (Continued) **1017782283**

Grant type:	Assessment
Region:	9
Property Number:	467-081-16T
Parcel size:	0.3
Latitude:	36.727856
Longitude:	-119.790762
HCM Label:	Global Positioning Method-Unspecified Parameters
Map Scale:	Not reported
Point of Reference:	Center of a Facility or Station
Highlights:	In an October 7, 2004 letter to the City of Fresno, the Fresno County Environmental Health System (EHS) referred the case to the RWQCB for regulatory oversight. In a letter dated November 2, 2004, the RWQCB directed the City to submit a work plan to assess petroleum hydrocarbon impacts to soil beneath the site. Former Use: The site is the location of a former gasoline station at the south corner of Mono and G Streets in downtown Fresno, California. The site has no existing structures and is entirely paved with remnant concrete slabs from structures previously occupying the site.
Datum:	North American Datum of 1983
Acres Property ID:	174501
IC Data Access:	Not reported
Start Date:	Not reported
Redev Completition Date:	Not reported
Completed Date:	Not reported
Acres Cleaned Up:	Not reported
Cleanup Funding:	Not reported
Cleanup Funding Source:	Not reported
Assessment Funding:	1912
Assessment Funding Source:	EPA
Redevelopment Funding:	Not reported
Redev. Funding Source:	Not reported
Redev. Funding Entity Name:	Not reported
Redevelopment Start Date:	Not reported
Assessment Funding Entity:	US EPA - Brownfields Assessment Cooperative Agreement
Cleanup Funding Entity:	Not reported
Grant Type:	Petroleum
Accomplishment Type:	Supplemental Assessment
Accomplishment Count:	N
Cooperative Agreement Number:	00T71101
Start Date:	12/1/2014
Ownership Entity:	Government
Completion Date:	12/22/2014
Current Owner:	Successor Agency to the redevelopment Agency of Fresno, California
Did Owner Change:	N
Cleanup Required:	Y
Video Available:	N
Photo Available:	Y
Institutional Controls Required:	Y
IC Category Proprietary Controls:	Not reported
IC Cat. Info. Devices:	Y
IC Cat. Gov. Controls:	Not reported
IC Cat. Enforcement Permit Tools:	Not reported
IC in place date:	Not reported
IC in place:	N
State/tribal program date:	Not reported
State/tribal program ID:	Not reported
State/tribal NFA date:	Not reported

ABANDONED GAS STATION (Continued) **1017782283**

Contaminant Found:	Other Contaminants Petroleum Products VOCs
Contaminant Cleanup:	Not reported
Media Affected:	Ground Water Soil
Media Cleanup:	Not reported
Num. of cleanup and re-dev. jobs:	Not reported
Past use greenspace acreage:	Not reported
Past use residential acreage:	Not reported
Past use commercial acreage:	0.3
Past use industrial acreage:	Not reported
Future use greenspace acreage:	Not reported
Future use residential acreage:	Not reported
Future use commercial acreage:	Not reported
Future use industrial acreage:	Not reported
Superfund Fed. landowner flag:	Not reported
Future Use: Multistory	Not reported
Past Use: Multistory	Not reported
Property Description:	The site is the location of a former gasoline station at the south corner of Mono and G Streets in downtown Fresno, California. The site has no existing structures and is entirely paved with remnant concrete slabs from structures previously occupying the site.
Below Poverty Number:	1399
Below Poverty Percent:	44.78
Meidan Income:	1729
Meidan Income Number:	2136
Meidan Income Percent:	68.37
Vacant Housing Number:	57
Vacant Housing Percent:	8.46
Unemployed Number:	87
Unemployed Percent:	2.78

Name:	ABANDONED GAS STATION
Address:	655 G STREET
Recipient name:	Fresno Redevelopment Agency
Grant type:	Assessment
Region:	9
Property Number:	467-081-16T
Parcel size:	0.3
Latitude:	36.727856
Longitude:	-119.790762
HCM Label:	Global Positioning Method-Unspecified Parameters
Map Scale:	Not reported
Point of Reference:	Center of a Facility or Station
Highlights:	In an October 7, 2004 letter to the City of Fresno, the Fresno County Environmental Health System (EHS) referred the case to the RWQCB for regulatory oversight. In a letter dated November 2, 2004, the RWQCB directed the City to submit a work plan to assess petroleum hydrocarbon impacts to soil beneath the site. Former Use: The site is the location of a former gasoline station at the south corner of Mono and G Streets in downtown Fresno, California. The site has no existing structures and is entirely paved with remnant concrete slabs from structures previously occupying the site.
Datum:	North American Datum of 1983
Acres Property ID:	174501
IC Data Access:	Not reported
Start Date:	Not reported
Redev Completition Date:	Not reported
Completed Date:	Not reported

ABANDONED GAS STATION (Continued) **1017782283**

Acres Cleaned Up:	Not reported
Cleanup Funding:	Not reported
Cleanup Funding Source:	Not reported
Assessment Funding:	Not reported
Assessment Funding Source:	Not reported
Redevelopment Funding:	44861
Redev. Funding Source:	Housing Successor Agency
Redev. Funding Entity Name:	Local Funding
Redevelopment Start Date:	10/29/2015
Assessment Funding Entity:	Not reported
Cleanup Funding Entity:	Not reported
Grant Type:	Petroleum
Accomplishment Type:	Not reported
Accomplishment Count:	Not reported
Cooperative Agreement Number:	00T71101
Start Date:	Not reported
Ownership Entity:	Government
Completion Date:	Not reported
Current Owner:	Successor Agency to the redevelopment Agency of Fresno, California
Did Owner Change:	N
Cleanup Required:	Y
Video Available:	N
Photo Available:	Y
Institutional Controls Required:	Y
IC Category Proprietary Controls:	Not reported
IC Cat. Info. Devices:	Y
IC Cat. Gov. Controls:	Not reported
IC Cat. Enforcement Permit Tools:	Not reported
IC in place date:	Not reported
IC in place:	N
State/tribal program date:	Not reported
State/tribal program ID:	Not reported
State/tribal NFA date:	Not reported
Contaminant Found:	Other Contaminants Petroleum Products VOCs
Contaminant Cleanup:	Not reported
Media Affected:	Ground Water Soil
Media Cleanup:	Not reported
Num. of cleanup and re-dev. jobs:	Not reported
Past use greenspace acreage:	Not reported
Past use residential acreage:	Not reported
Past use commercial acreage:	0.3
Past use industrial acreage:	Not reported
Future use greenspace acreage:	Not reported
Future use residential acreage:	Not reported
Future use commercial acreage:	Not reported
Future use industrial acreage:	Not reported
Superfund Fed. landowner flag:	Not reported
Future Use: Multistory	Not reported
Past Use: Multistory	Not reported
Property Description:	The site is the location of a former gasoline station at the south corner of Mono and G Streets in downtown Fresno, California. The site has no existing structures and is entirely paved with remnant concrete slabs from structures previously occupying the site.
Below Poverty Number:	1399
Below Poverty Percent:	44.78
Meidan Income:	1729
Meidan Income Number:	2136

ABANDONED GAS STATION (Continued) **1017782283**

Meidan Income Percent:	68.37
Vacant Housing Number:	57
Vacant Housing Percent:	8.46
Unemployed Number:	87
Unemployed Percent:	2.78
Name:	ABANDONED GAS STATION
Address:	655 G STREET
Recipient name:	Fresno Redevelopment Agency
Grant type:	Assessment
Region:	9
Property Number:	467-081-16T
Parcel size:	0.3
Latitude:	36.727856
Longitude:	-119.790762
HCM Label:	Global Positioning Method-Unspecified Parameters
Map Scale:	Not reported
Point of Reference:	Center of a Facility or Station
Highlights:	In an October 7, 2004 letter to the City of Fresno, the Fresno County Environmental Health System (EHS) referred the case to the RWQCB for regulatory oversight. In a letter dated November 2, 2004, the RWQCB directed the City to submit a work plan to assess petroleum hydrocarbon impacts to soil beneath the site. Former Use: The site is the location of a former gasoline station at the south corner of Mono and G Streets in downtown Fresno, California. The site has no existing structures and is entirely paved with remnant concrete slabs from structures previously occupying the site.
Datum:	North American Datum of 1983
Acres Property ID:	174501
IC Data Access:	Not reported
Start Date:	Not reported
Redev Completition Date:	Not reported
Completed Date:	Not reported
Acres Cleaned Up:	Not reported
Cleanup Funding:	Not reported
Cleanup Funding Source:	Not reported
Assessment Funding:	62917
Assessment Funding Source:	EPA
Redevelopment Funding:	Not reported
Redev. Funding Source:	Not reported
Redev. Funding Entity Name:	Not reported
Redevelopment Start Date:	Not reported
Assessment Funding Entity:	US EPA - Brownfields Assessment Cooperative Agreement
Cleanup Funding Entity:	Not reported
Grant Type:	Petroleum
Accomplishment Type:	Phase II Environmental Assessment
Accomplishment Count:	Y
Cooperative Agreement Number:	00T71101
Start Date:	1/21/2014
Ownership Entity:	Government
Completion Date:	5/1/2014
Current Owner:	Successor Agency to the redevelopment Agency of Fresno, California
Did Owner Change:	N
Cleanup Required:	Y
Video Available:	N
Photo Available:	Y
Institutional Controls Required:	Y

ABANDONED GAS STATION (Continued) **1017782283**

IC Category Proprietary Controls:	Not reported
IC Cat. Info. Devices:	Y
IC Cat. Gov. Controls:	Not reported
IC Cat. Enforcement Permit Tools:	Not reported
IC in place date:	Not reported
IC in place:	N
State/tribal program date:	Not reported
State/tribal program ID:	Not reported
State/tribal NFA date:	Not reported
Contaminant Found:	Other Contaminants Petroleum Products VOCs
Contaminant Cleanup:	Not reported
Media Affected:	Ground Water Soil
Media Cleanup:	Not reported
Num. of cleanup and re-dev. jobs:	Not reported
Past use greenspace acreage:	Not reported
Past use residential acreage:	Not reported
Past use commercial acreage:	0.3
Past use industrial acreage:	Not reported
Future use greenspace acreage:	Not reported
Future use residential acreage:	Not reported
Future use commercial acreage:	Not reported
Future use industrial acreage:	Not reported
Superfund Fed. landowner flag:	Not reported
Future Use: Multistory	Not reported
Past Use: Multistory	Not reported
Property Description:	The site is the location of a former gasoline station at the south corner of Mono and G Streets in downtown Fresno, California. The site has no existing structures and is entirely paved with remnant concrete slabs from structures previously occupying the site.
Below Poverty Number:	1399
Below Poverty Percent:	44.78
Meidan Income:	1729
Meidan Income Number:	2136
Meidan Income Percent:	68.37
Vacant Housing Number:	57
Vacant Housing Percent:	8.46
Unemployed Number:	87
Unemployed Percent:	2.78

FINDS:
Registry ID: 110064402196

Click Here for FRS Facility Detail Report:

Environmental Interest/Information System:
US EPA Assessment, Cleanup and Redevelopment Exchange System (ACRES) is an federal online database for Brownfields Grantees to electronically submit data directly to EPA.
STATE MASTER

Click this hyperlink while viewing on your computer to access additional FINDS: detail in the EDR Site Report.

146 East 1/4-1/2 0.294 mi. 1550 ft.

735 H STREET
735 H STREET
FRESNO, CA 93721

US BROWNFIELDS FINDS

1027574130
N/A

Relative: Higher

Actual: 293 ft.

US BROWNFIELDS:

Name:	735 H STREET
Address:	735 H STREET
Recipient name:	City of Fresno
Grant type:	Assessment
Region:	9
Property Number:	467-040-23
Parcel size:	0.54
Latitude:	36.72984501
Longitude:	-119.789648
HCM Label:	Not reported
Map Scale:	Not reported
Point of Reference:	Not reported
Highlights:	The property is fully occupied by a 50-foot by 400-foot one-story vacant brick warehouse building that was historically divided into four areas with separate assigned addresses, historical uses, and occupants. The site was occupied by a lumber yard in 1906. The current building was constructed circa 1910-12. Sometime between 1950-1970 the walls of the building were raised by 6-8 feet and a new roof constructed (possibly in response to a major fire). Historical occupants of different portions of the building include Valley Lumber Co., United Warehouse Company, Fowler Lumber Company, Alta District Lumber Company, Johns Manville Inc. (roofing supplies), Sequoia Lumber Company, The Feed Barn, the Fresno Chamber of Commerce, Avernell & Arioto Florists, H.Graff Co., Mark Lally Company, Zellerbach Paper Co., Butler Johnson Inc., Slater Furniture Co, Falcon Enterprises of Fresno, Angelo & Son, Germain Seed & Plant Co, California Spray Chemical Co, Eagle Transfer Company, Mid Valley Distributing Company, Fresno Macaroni Co., Armour & Company, United Fairway Produce Company, and Brentwood Egg Company. Of these uses, the only one identified as a REC was use by the California Spray Chemical Company which occupied a portion of the building from 1931-1946 and which was a distributor of a wide-range of pesticides, poisons, and other hazardous materials. A structural analysis of the building suggests that the cost to bring the building to current earthquake and other construction codes would significantly exceed the cost of building a new structure in a similar design. It is anticipated that the building will be demolished and replaced by a new building, in conjunction with a larger development project.
Datum:	Not reported
Acres Property ID:	253445
IC Data Access:	Not reported
Start Date:	Not reported
Redev Completition Date:	Not reported
Completed Date:	Not reported
Acres Cleaned Up:	Not reported
Cleanup Funding:	Not reported
Cleanup Funding Source:	Not reported
Assessment Funding:	Not reported
Assessment Funding Source:	Not reported
Redevelopment Funding:	Not reported
Redev. Funding Source:	Not reported

735 H STREET (Continued) **1027574130**

Redev. Funding Entity Name:	Not reported
Redevelopment Start Date:	Not reported
Assessment Funding Entity:	Not reported
Cleanup Funding Entity:	Not reported
Grant Type:	Hazardous
Accomplishment Type:	Not reported
Accomplishment Count:	Not reported
Cooperative Agreement Number:	99T91201
Start Date:	Not reported
Ownership Entity:	Government
Completion Date:	Not reported
Current Owner:	Not reported
Did Owner Change:	Not reported
Cleanup Required:	U
Video Available:	Not reported
Photo Available:	Not reported
Institutional Controls Required:	Not reported
IC Category Proprietary Controls:	Not reported
IC Cat. Info. Devices:	Not reported
IC Cat. Gov. Controls:	Not reported
IC Cat. Enforcement Permit Tools:	Not reported
IC in place date:	Not reported
IC in place:	Not reported
State/tribal program date:	Not reported
State/tribal program ID:	Not reported
State/tribal NFA date:	Not reported
Contaminant Found:	Asbestos
Contaminant Cleanup:	Not reported
Media Affected:	Not reported
Media Cleanup:	Not reported
Num. of cleanup and re-dev. jobs:	Not reported
Past use greenspace acreage:	Not reported
Past use residential acreage:	Not reported
Past use commercial acreage:	Not reported
Past use industrial acreage:	Not reported
Future use greenspace acreage:	Not reported
Future use residential acreage:	Not reported
Future use commercial acreage:	Not reported
Future use industrial acreage:	Not reported
Superfund Fed. landowner flag:	Not reported
Future Use: Multistory	Not reported
Past Use: Multistory	Not reported
Property Description:	Not reported
Below Poverty Number:	Not reported
Below Poverty Percent:	Not reported
Meidan Income:	Not reported
Meidan Income Number:	Not reported
Meidan Income Percent:	Not reported
Vacant Housing Number:	Not reported
Vacant Housing Percent:	Not reported
Unemployed Number:	Not reported
Unemployed Percent:	Not reported

Name:	735 H STREET
Address:	735 H STREET
Recipient name:	City of Fresno
Grant type:	Assessment

735 H STREET (Continued) **1027574130**

Region:	9
Property Number:	467-040-23
Parcel size:	0.54
Latitude:	36.72984501
Longitude:	-119.789648
HCM Label:	Not reported
Map Scale:	Not reported
Point of Reference:	Not reported
Highlights:	The property is fully occupied by a 50-foot by 400-foot one-story vacant brick warehouse building that was historically divided into four areas with separate assigned addresses, historical uses, and occupants. The site was occupied by a lumber yard in 1906. The current building was constructed circa 1910-12. Sometime between 1950-1970 the walls of the building were raised by 6-8 feet and a new roof constructed (possibly in response to a major fire). Historical occupants of different portions of the building include Valley Lumber Co., United Warehouse Company, Fowler Lumber Company, Alta District Lumber Company, Johns Manville Inc. (roofing supplies), Sequoia Lumber Company, The Feed Barn, the Fresno Chamber of Commerce, Avernell & Arioto Florists, H.Graff Co., Mark Lally Company, Zellerbach Paper Co., Butler Johnson Inc., Slater Furniture Co, Falcon Enterprises of Fresno, Angelo & Son, Germain Seed & Plant Co, California Spray Chemical Co, Eagle Transfer Company, Mid Valley Distributing Company, Fresno Macaroni Co., Armour & Company, United Fairway Produce Company, and Brentwood Egg Company. Of these uses, the only one identified as a REC was use by the California Spray Chemical Company which occupied a portion of the building from 1931-1946 and which was a distributor of a wide-range of pesticides, poisons, and other hazardous materials. A structural analysis of the building suggests that the cost to bring the building to current earthquake and other construction codes would significantly exceed the cost of building a new structure in a similar design. It is anticipated that the building will be demolished and replaced by a new building, in conjunction with a larger development project.
Datum:	Not reported
Acres Property ID:	253445
IC Data Access:	Not reported
Start Date:	Not reported
Redev Completition Date:	Not reported
Completed Date:	Not reported
Acres Cleaned Up:	Not reported
Cleanup Funding:	Not reported
Cleanup Funding Source:	Not reported
Assessment Funding:	Not reported
Assessment Funding Source:	Not reported
Redevelopment Funding:	Not reported
Redev. Funding Source:	Not reported
Redev. Funding Entity Name:	Not reported
Redevelopment Start Date:	Not reported
Assessment Funding Entity:	Not reported
Cleanup Funding Entity:	Not reported
Grant Type:	Hazardous
Accomplishment Type:	Not reported
Accomplishment Count:	Not reported
Cooperative Agreement Number:	99T91201
Start Date:	Not reported

735 H STREET (Continued) **1027574130**

Ownership Entity:	Government
Completion Date:	Not reported
Current Owner:	Not reported
Did Owner Change:	Not reported
Cleanup Required:	U
Video Available:	Not reported
Photo Available:	Not reported
Institutional Controls Required:	Not reported
IC Category Proprietary Controls:	Not reported
IC Cat. Info. Devices:	Not reported
IC Cat. Gov. Controls:	Not reported
IC Cat. Enforcement Permit Tools:	Not reported
IC in place date:	Not reported
IC in place:	Not reported
State/tribal program date:	Not reported
State/tribal program ID:	Not reported
State/tribal NFA date:	Not reported
Contaminant Found:	Asbestos
Contaminant Cleanup:	Not reported
Media Affected:	Not reported
Media Cleanup:	Not reported
Num. of cleanup and re-dev. jobs:	Not reported
Past use greenspace acreage:	Not reported
Past use residential acreage:	Not reported
Past use commercial acreage:	Not reported
Past use industrial acreage:	Not reported
Future use greenspace acreage:	Not reported
Future use residential acreage:	Not reported
Future use commercial acreage:	Not reported
Future use industrial acreage:	Not reported
Superfund Fed. landowner flag:	Not reported
Future Use: Multistory	Not reported
Past Use: Multistory	Not reported
Property Description:	Not reported
Below Poverty Number:	Not reported
Below Poverty Percent:	Not reported
Meidan Income:	Not reported
Meidan Income Number:	Not reported
Meidan Income Percent:	Not reported
Vacant Housing Number:	Not reported
Vacant Housing Percent:	Not reported
Unemployed Number:	Not reported
Unemployed Percent:	Not reported
Name:	735 H STREET
Address:	735 H STREET
Recipient name:	City of Fresno
Grant type:	Assessment
Region:	9
Property Number:	467-040-23
Parcel size:	0.54
Latitude:	36.72984501
Longitude:	-119.789648
HCM Label:	Not reported
Map Scale:	Not reported
Point of Reference:	Not reported
Highlights:	The property is fully occupied by a 50-foot by 400-foot one-story

735 H STREET (Continued) **1027574130**

vacant brick warehouse building that was historically divided into four areas with separate assigned addresses, historical uses, and occupants. The site was occupied by a lumber yard in 1906. The current building was constructed circa 1910-12. Sometime between 1950-1970 the walls of the building were raised by 6-8 feet and a new roof constructed (possibly in response to a major fire). Historical occupants of different portions of the building include Valley Lumber Co., United Warehouse Company, Fowler Lumber Company, Alta District Lumber Company, Johns Manville Inc. (roofing supplies), Sequoia Lumber Company, The Feed Barn, the Fresno Chamber of Commerce, Avernell & Arioto Florists, H.Graff Co., Mark Lally Company, Zellerbach Paper Co., Butler Johnson Inc., Slater Furniture Co, Falcon Enterprises of Fresno, Angelo & Son, Germain Seed & Plant Co, California Spray Chemical Co, Eagle Transfer Company, Mid Valley Distributing Company, Fresno Macaroni Co., Armour & Company, United Fairway Produce Company, and Brentwood Egg Company. Of these uses, the only one identified as a REC was use by the California Spray Chemical Company which occupied a portion of the building from 1931-1946 and which was a distributor of a wide-range of pesticides, poisons, and other hazardous materials. A structural analysis of the building suggests that the cost to bring the building to current earthquake and other construction codes would significantly exceed the cost of building a new structure in a similar design. It is anticipated that the building will be demolished and replaced by a new building, in conjunction with a larger development project.

Datum:	Not reported
Acres Property ID:	253445
IC Data Access:	Not reported
Start Date:	Not reported
Redev Completition Date:	Not reported
Completed Date:	Not reported
Acres Cleaned Up:	Not reported
Cleanup Funding:	Not reported
Cleanup Funding Source:	Not reported
Assessment Funding:	Not reported
Assessment Funding Source:	Not reported
Redevelopment Funding:	Not reported
Redev. Funding Source:	Not reported
Redev. Funding Entity Name:	Not reported
Redevelopment Start Date:	Not reported
Assessment Funding Entity:	Not reported
Cleanup Funding Entity:	Not reported
Grant Type:	Hazardous
Accomplishment Type:	Not reported
Accomplishment Count:	Not reported
Cooperative Agreement Number:	99T91201
Start Date:	Not reported
Ownership Entity:	Government
Completion Date:	Not reported
Current Owner:	Not reported
Did Owner Change:	Not reported
Cleanup Required:	U
Video Available:	Not reported
Photo Available:	Not reported
Institutional Controls Required:	Not reported
IC Category Proprietary Controls:	Not reported

735 H STREET (Continued) **1027574130**

IC Cat. Info. Devices:	Not reported
IC Cat. Gov. Controls:	Not reported
IC Cat. Enforcement Permit Tools:	Not reported
IC in place date:	Not reported
IC in place:	Not reported
State/tribal program date:	Not reported
State/tribal program ID:	Not reported
State/tribal NFA date:	Not reported
Contaminant Found:	Asbestos
Contaminant Cleanup:	Not reported
Media Affected:	Not reported
Media Cleanup:	Not reported
Num. of cleanup and re-dev. jobs:	Not reported
Past use greenspace acreage:	Not reported
Past use residential acreage:	Not reported
Past use commercial acreage:	Not reported
Past use industrial acreage:	Not reported
Future use greenspace acreage:	Not reported
Future use residential acreage:	Not reported
Future use commercial acreage:	Not reported
Future use industrial acreage:	Not reported
Superfund Fed. landowner flag:	Not reported
Future Use: Multistory	Not reported
Past Use: Multistory	Not reported
Property Description:	Not reported
Below Poverty Number:	Not reported
Below Poverty Percent:	Not reported
Meidan Income:	Not reported
Meidan Income Number:	Not reported
Meidan Income Percent:	Not reported
Vacant Housing Number:	Not reported
Vacant Housing Percent:	Not reported
Unemployed Number:	Not reported
Unemployed Percent:	Not reported

Name:	735 H STREET
Address:	735 H STREET
Recipient name:	City of Fresno
Grant type:	Assessment
Region:	9
Property Number:	467-040-23
Parcel size:	0.54
Latitude:	36.72984501
Longitude:	-119.789648
HCM Label:	Not reported
Map Scale:	Not reported
Point of Reference:	Not reported
Highlights:	The property is fully occupied by a 50-foot by 400-foot one-story vacant brick warehouse building that was historically divided into four areas with separate assigned addresses, historical uses, and occupants. The site was occupied by a lumber yard in 1906. The current building was constructed circa 1910-12. Sometime between 1950-1970 the walls of the building were raised by 6-8 feet and a new roof constructed (possibly in response to a major fire). Historical occupants of different portions of the building include Valley Lumber Co., United Warehouse Company, Fowler Lumber Company, Alta District Lumber Company, Johns Manville Inc. (roofing supplies), Sequoia

735 H STREET (Continued) **1027574130**

Lumber Company, The Feed Barn, the Fresno Chamber of Commerce, Avernell & Arioto Florists, H.Graff Co., Mark Lally Company, Zellerbach Paper Co., Butler Johnson Inc., Slater Furniture Co, Falcon Enterprises of Fresno, Angelo & Son, Germain Seed & Plant Co, California Spray Chemical Co, Eagle Transfer Company, Mid Valley Distributing Company, Fresno Macaroni Co., Armour & Company, United Fairway Produce Company, and Brentwood Egg Company. Of these uses, the only one identified as a REC was use by the California Spray Chemical Company which occupied a portion of the building from 1931-1946 and which was a distributor of a wide-range of pesticides, poisons, and other hazardous materials. A structural analysis of the building suggests that the cost to bring the building to current earthquake and other construction codes would significantly exceed the cost of building a new structure in a similar design. It is anticipated that the building will be demolished and replaced by a new building, in conjunction with a larger development project.

Datum:	Not reported
Acres Property ID:	253445
IC Data Access:	Not reported
Start Date:	Not reported
Redev Completition Date:	Not reported
Completed Date:	Not reported
Acres Cleaned Up:	Not reported
Cleanup Funding:	Not reported
Cleanup Funding Source:	Not reported
Assessment Funding:	Not reported
Assessment Funding Source:	Not reported
Redevelopment Funding:	Not reported
Redev. Funding Source:	Not reported
Redev. Funding Entity Name:	Not reported
Redevelopment Start Date:	Not reported
Assessment Funding Entity:	Not reported
Cleanup Funding Entity:	Not reported
Grant Type:	Hazardous
Accomplishment Type:	Not reported
Accomplishment Count:	Not reported
Cooperative Agreement Number:	99T91201
Start Date:	Not reported
Ownership Entity:	Government
Completion Date:	Not reported
Current Owner:	Not reported
Did Owner Change:	Not reported
Cleanup Required:	U
Video Available:	Not reported
Photo Available:	Not reported
Institutional Controls Required:	Not reported
IC Category Proprietary Controls:	Not reported
IC Cat. Info. Devices:	Not reported
IC Cat. Gov. Controls:	Not reported
IC Cat. Enforcement Permit Tools:	Not reported
IC in place date:	Not reported
IC in place:	Not reported
State/tribal program date:	Not reported
State/tribal program ID:	Not reported
State/tribal NFA date:	Not reported
Contaminant Found:	Asbestos

735 H STREET (Continued) **1027574130**

Contaminant Cleanup:	Not reported
Media Affected:	Not reported
Media Cleanup:	Not reported
Num. of cleanup and re-dev. jobs:	Not reported
Past use greenspace acreage:	Not reported
Past use residential acreage:	Not reported
Past use commercial acreage:	Not reported
Past use industrial acreage:	Not reported
Future use greenspace acreage:	Not reported
Future use residential acreage:	Not reported
Future use commercial acreage:	Not reported
Future use industrial acreage:	Not reported
Superfund Fed. landowner flag:	Not reported
Future Use: Multistory	Not reported
Past Use: Multistory	Not reported
Property Description:	Not reported
Below Poverty Number:	Not reported
Below Poverty Percent:	Not reported
Meidan Income:	Not reported
Meidan Income Number:	Not reported
Meidan Income Percent:	Not reported
Vacant Housing Number:	Not reported
Vacant Housing Percent:	Not reported
Unemployed Number:	Not reported
Unemployed Percent:	Not reported

Name:	735 H STREET
Address:	735 H STREET
Recipient name:	City of Fresno
Grant type:	Assessment
Region:	9
Property Number:	467-040-23
Parcel size:	0.54
Latitude:	36.72984501
Longitude:	-119.789648
HCM Label:	Not reported
Map Scale:	Not reported
Point of Reference:	Not reported
Highlights:	The property is fully occupied by a 50-foot by 400-foot one-story vacant brick warehouse building that was historically divided into four areas with separate assigned addresses, historical uses, and occupants. The site was occupied by a lumber yard in 1906. The current building was constructed circa 1910-12. Sometime between 1950-1970 the walls of the building were raised by 6-8 feet and a new roof constructed (possibly in response to a major fire). Historical occupants of different portions of the building include Valley Lumber Co., United Warehouse Company, Fowler Lumber Company, Alta District Lumber Company, Johns Manville Inc. (roofing supplies), Sequoia Lumber Company, The Feed Barn, the Fresno Chamber of Commerce, Avernell & Arioto Florists, H.Graff Co., Mark Lally Company, Zellerbach Paper Co., Butler Johnson Inc., Slater Furniture Co, Falcon Enterprises of Fresno, Angelo & Son, Germain Seed & Plant Co, California Spray Chemical Co, Eagle Transfer Company, Mid Valley Distributing Company, Fresno Macaroni Co., Armour & Company, United Fairway Produce Company, and Brentwood Egg Company. Of these uses, the only one identified as a REC was use by the California Spray Chemical Company which occupied a portion of the

735 H STREET (Continued) **1027574130**

building from 1931-1946 and which was a distributor of a wide-range of pesticides, poisons, and other hazardous materials. A structural analysis of the building suggests that the cost to bring the building to current earthquake and other construction codes would significantly exceed the cost of building a new structure in a similar design. It is anticipated that the building will be demolished and replaced by a new building, in conjunction with a larger development project.

Datum:	Not reported
Acres Property ID:	253445
IC Data Access:	Not reported
Start Date:	Not reported
Redev Completition Date:	Not reported
Completed Date:	Not reported
Acres Cleaned Up:	Not reported
Cleanup Funding:	Not reported
Cleanup Funding Source:	Not reported
Assessment Funding:	10000
Assessment Funding Source:	EPA
Redevelopment Funding:	Not reported
Redev. Funding Source:	Not reported
Redev. Funding Entity Name:	Not reported
Redevelopment Start Date:	Not reported
Assessment Funding Entity:	US EPA - Brownfields Assessment Cooperative Agreement
Cleanup Funding Entity:	Not reported
Grant Type:	Hazardous
Accomplishment Type:	Phase I Environmental Assessment
Accomplishment Count:	Y
Cooperative Agreement Number:	99T91201
Start Date:	5/26/2022
Ownership Entity:	Government
Completion Date:	8/30/2022
Current Owner:	Not reported
Did Owner Change:	Not reported
Cleanup Required:	U
Video Available:	Not reported
Photo Available:	Not reported
Institutional Controls Required:	Not reported
IC Category Proprietary Controls:	Not reported
IC Cat. Info. Devices:	Not reported
IC Cat. Gov. Controls:	Not reported
IC Cat. Enforcement Permit Tools:	Not reported
IC in place date:	Not reported
IC in place:	Not reported
State/tribal program date:	Not reported
State/tribal program ID:	Not reported
State/tribal NFA date:	Not reported
Contaminant Found:	Asbestos
Contaminant Cleanup:	Not reported
Media Affected:	Not reported
Media Cleanup:	Not reported
Num. of cleanup and re-dev. jobs:	Not reported
Past use greenspace acreage:	Not reported
Past use residential acreage:	Not reported
Past use commercial acreage:	Not reported
Past use industrial acreage:	Not reported
Future use greenspace acreage:	Not reported

735 H STREET (Continued) **1027574130**

Future use residential acreage:	Not reported
Future use commercial acreage:	Not reported
Future use industrial acreage:	Not reported
Superfund Fed. landowner flag:	Not reported
Future Use: Multistory	Not reported
Past Use: Multistory	Not reported
Property Description:	Not reported
Below Poverty Number:	Not reported
Below Poverty Percent:	Not reported
Meidan Income:	Not reported
Meidan Income Number:	Not reported
Meidan Income Percent:	Not reported
Vacant Housing Number:	Not reported
Vacant Housing Percent:	Not reported
Unemployed Number:	Not reported
Unemployed Percent:	Not reported

FINDS:
Registry ID: 110071349714

Click Here for FRS Facility Detail Report:

Environmental Interest/Information System:
US EPA Assessment, Cleanup and Redevelopment Exchange System (ACRES) is an federal online database for Brownfields Grantees to electronically submit data directly to EPA.

Click this hyperlink while viewing on your computer to access additional FINDS: detail in the EDR Site Report.

---

147 **BLUES AUTO** **LUST** **S104868689**
SE **620 F ST** **SWEEPS UST** **N/A**
1/4-1/2 **FRESNO, CA 93721** **Cortese**
0.299 mi. **HIST CORTESE**
1578 ft. **CERS**

Relative: Higher
Actual: 292 ft.

LUST:

Name:	BLUES AUTO
Address:	620 F ST
City,State,Zip:	FRESNO, CA 93721
Lead Agency:	FRESNO COUNTY
Case Type:	LUST Cleanup Site
Geo Track:	http://geotracker.waterboards.ca.gov/profile_report.asp?global_id=T0601900520
Global Id:	T0601900520
Latitude:	36.727071
Longitude:	-119.790665
Status:	Completed - Case Closed
Status Date:	08/05/2003
Case Worker:	EHD
RB Case Number:	5T10000537
Local Agency:	FRESNO COUNTY
File Location:	Not reported
Local Case Number:	FA0169534
Potential Media Affect:	Soil
Potential Contaminants of Concern:	Gasoline
EPA Region:	9
Coordinate Source:	Google Geocode
Cuf Case:	NO
Quantity Released Gallons:	Not reported

BLUES AUTO (Continued) **S104868689**

Begin Date:	03/31/1993
Leak Reported Date:	07/07/1993
How Discovered:	Tank Closure
How Discovered Description:	Not reported
Discharge Source:	Other
Discharge Cause:	Unknown
Stop Method:	Not reported
Stop Description:	Not reported
No Further Action Date:	08/05/2003
CA Water Watershed Name:	South Valley Floor - Fresno (551.30)
Dwr Groundwater Subbasin Name:	San Joaquin Valley - Kings (5-022.08)
Disadvantaged Community:	Not reported
CA Enviroscreen 3 Score:	96-100% (highest scores)
CA Enviroscreen 4 Score:	95-100% (highest scores)
Military DOD Site:	No
Facility Project Subtype:	Not reported
RWQCB Region:	CENTRAL VALLEY RWQCB (REGION 5F)
Site History:	Not reported

LUST:

Global Id:	T0601900520
Contact Type:	Local Agency Caseworker - Primary Caseworker
Contact Name:	FRESNO COUNTY DPH, ENVIRONMENTAL HEALTH DIV
Organization Name:	FRESNO COUNTY
Address:	1221 Fulton Street
City:	Fresno
Email:	environmentalhealth@fresnocountyca.gov
Phone Number:	Not reported

LUST:

Global Id:	T0601900520
Action Type:	ENFORCEMENT
Date:	08/05/2003
Action:	Closure/No Further Action Letter
Global Id:	T0601900520
Action Type:	Other
Date:	06/28/1993
Action:	Leak Discovery
Global Id:	T0601900520
Action Type:	Other
Date:	03/31/1993
Action:	Leak Stopped
Global Id:	T0601900520
Action Type:	Other
Date:	07/07/1993
Action:	Leak Reported

LUST:

Global Id:	T0601900520
Status:	Open - Case Begin Date
Status Date:	03/31/1993
Global Id:	T0601900520
Status:	Completed - Case Closed

BLUES AUTO (Continued) **S104868689**

Status Date: 08/05/2003

LUST REG 5:

Name:	BLUES AUTO
Address:	620 F ST
City:	FRESNO
Region:	5
Status:	Case Closed
Case Number:	5T10000537
Case Type:	Soil only
Substance:	GASOLINE
Staff Initials:	DAM
Lead Agency:	Local
Program:	LUST
MTBE Code:	N/A

SWEEPS UST:

Name:	BLUES AUTO
Address:	620 F ST
City:	FRESNO
Status:	Not reported
Comp Number:	87
Number:	Not reported
Board Of Equalization:	44-003204
Referral Date:	Not reported
Action Date:	Not reported
Created Date:	Not reported
Owner Tank Id:	Not reported
SWRCB Tank Id:	10-000-000087-000001
Tank Status:	Not reported
Capacity:	600
Active Date:	Not reported
Tank Use:	OIL
STG:	WASTE
Content:	WASTE OIL
Number Of Tanks:	1

CORTESE:

Name:	BLUES AUTO
Address:	620 F ST
City,State,Zip:	FRESNO, CA 93721
Region:	CORTESE
Envirostor Id:	Not reported
Global ID:	T0601900520
Site/Facility Type:	LUST CLEANUP SITE
Cleanup Status:	COMPLETED - CASE CLOSED
Status Date:	Not reported
Site Code:	Not reported
Latitude:	Not reported
Longitude:	Not reported
Owner:	Not reported
Enf Type:	Not reported
Swat R:	Not reported
Flag:	active
Order No:	Not reported

BLUES AUTO (Continued) **S104868689**

Waste Discharge System No:	Not reported
Effective Date:	Not reported
Region 2:	Not reported
WID Id:	Not reported
Solid Waste Id No:	Not reported
Waste Management Uit Name:	Not reported
File Name:	Active Open

HIST CORTESE:

edr_fname:	BLUES AUTO
edr_fadd1:	620 F
City,State,Zip:	FRESNO, CA 93711
Region:	CORTESE
Facility County Code:	10
Reg By:	LTNKA
Reg Id:	5T10000537

CERS:

Name:	BLUES AUTO
Address:	620 F ST
City,State,Zip:	FRESNO, CA 93721
Site ID:	191133
CERS ID:	T0601900520
CERS Description:	Leaking Underground Storage Tank Cleanup Site

Affiliation:

Affiliation Type Desc:	Local Agency Caseworker
Entity Name:	FRESNO COUNTY DPH, ENVIRONMENTAL HEALTH DIV - FRESNO COUNTY
Entity Title:	Not reported
Affiliation Address:	1221 Fulton Street
Affiliation City:	Fresno
Affiliation State:	CA
Affiliation Country:	Not reported
Affiliation Zip:	Not reported
Affiliation Phone:	,

X148 **CURRIE BROTHERS INC** **LUST** **S101581354**
West **1147 FRESNO ST** **SWEEPS UST** **N/A**
1/4-1/2 **FRESNO, CA 93706** **HIST UST**
0.304 mi. **CA FID UST**
1605 ft. **Site 1 of 4 in cluster X** **Cortese**
HIST CORTESE
Relative: **CERS**
Lower

Actual:
281 ft.

LUST REG 5:

Name:	FORMER EXXON
Address:	1147 FRESNO ST
City:	FRESNO
Region:	5
Status:	Case Closed
Case Number:	5T10000329
Case Type:	Soil only
Substance:	GASOLINE
Staff Initials:	DAM
Lead Agency:	Regional
Program:	LUST

CURRIE BROTHERS INC (Continued) **S101581354**

MTBE Code: N/A

SWEEPS UST:

Name:	CURRIE BROTHERS INC
Address:	1147 FRESNO ST
City:	FRESNO
Status:	Not reported
Comp Number:	3447
Number:	Not reported
Board Of Equalization:	44-003479
Referral Date:	Not reported
Action Date:	Not reported
Created Date:	Not reported
Owner Tank Id:	Not reported
SWRCB Tank Id:	10-000-003447-000004
Tank Status:	Not reported
Capacity:	1000
Active Date:	Not reported
Tank Use:	OIL
STG:	WASTE
Content:	WASTE OIL
Number Of Tanks:	1

HIST UST:

Name:	FRESNO AND EXXON
Address:	1147 FRESNO ST
City,State,Zip:	FRESNO, CA 93706
File Number:	00023d61
URL:	https://documents.geotracker.waterboards.ca.gov/ustpdfs/pdf/00023d61.pdf
Region:	Not reported
Facility ID:	Not reported
Facility Type:	Not reported
Other Type:	Not reported
Contact Name:	Not reported
Telephone:	Not reported
Owner Name:	Not reported
Owner Address:	Not reported
Owner City,St,Zip:	Not reported
Total Tanks:	Not reported
Tank Num:	Not reported
Container Num:	Not reported
Year Installed:	Not reported
Tank Capacity:	Not reported
Tank Used for:	Not reported
Type of Fuel:	Not reported
Container Construction Thickness:	Not reported
Leak Detection:	Not reported

Click here for Geo Tracker PDF:

CA FID UST:

Facility ID:	10000301
Regulated By:	UTNKA
Regulated ID:	00003447
Cortese Code:	Not reported

CURRIE BROTHERS INC (Continued) **S101581354**

SIC Code:	Not reported
Facility Phone:	2092664642
Mail To:	Not reported
Mailing Address:	PO BOX 1048
Mailing Address 2:	Not reported
Mailing City,St,Zip:	FRESNO 93706
Contact:	Not reported
Contact Phone:	Not reported
DUNs Number:	Not reported
NPDES Number:	Not reported
EPA ID:	Not reported
Comments:	Not reported
Status:	Active

CORTESE:

Name:	FORMER EXXON
Address:	1147 FRESNO ST
City,State,Zip:	FRESNO, CA 93706
Region:	CORTESE
Envirostor Id:	Not reported
Global ID:	T0601900323
Site/Facility Type:	LUST CLEANUP SITE
Cleanup Status:	COMPLETED - CASE CLOSED
Status Date:	Not reported
Site Code:	Not reported
Latitude:	Not reported
Longitude:	Not reported
Owner:	Not reported
Enf Type:	Not reported
Swat R:	Not reported
Flag:	active
Order No:	Not reported
Waste Discharge System No:	Not reported
Effective Date:	Not reported
Region 2:	Not reported
WID Id:	Not reported
Solid Waste Id No:	Not reported
Waste Management Uit Name:	Not reported
File Name:	Active Open

HIST CORTESE:

edr_fname:	FORMER EXXON
edr_fadd1:	1147 FRESNO
City,State,Zip:	FRESNO, CA 93706
Region:	CORTESE
Facility County Code:	10
Reg By:	LTNKA
Reg Id:	5T10000329

CERS:

Name:	FORMER EXXON
Address:	1147 FRESNO ST
City,State,Zip:	FRESNO, CA 93706
Site ID:	187643
CERS ID:	T0601900323
CERS Description:	Leaking Underground Storage Tank Cleanup Site

CURRIE BROTHERS INC (Continued) **S101581354**

Affiliation:

Affiliation Type Desc:	Local Agency Caseworker
Entity Name:	FRESNO COUNTY DPH, ENVIRONMENTAL HEALTH DIV - FRESNO COUNTY
Entity Title:	Not reported
Affiliation Address:	1221 Fulton Street
Affiliation City:	Fresno
Affiliation State:	CA
Affiliation Country:	Not reported
Affiliation Zip:	Not reported
Affiliation Phone:	,

X149 **FORMER EXXON** **LUST** **S106175085**
West **1147 FRESNO ST** **CUPA Listings** **N/A**
1/4-1/2 **FRESNO, CA 93706**
0.304 mi.
1605 ft. **Site 2 of 4 in cluster X**

Relative:
Lower

Actual:
281 ft.

LUST:

Name:	FORMER EXXON
Address:	1147 FRESNO ST
City,State,Zip:	FRESNO, CA 93706
Lead Agency:	CENTRAL VALLEY RWQCB (REGION 5F)
Case Type:	LUST Cleanup Site
Geo Track:	http://geotracker.waterboards.ca.gov/profile_report.asp?global_id=T0601900323
Global Id:	T0601900323
Latitude:	36.7299582
Longitude:	-119.80081
Status:	Completed - Case Closed
Status Date:	04/22/1996
Case Worker:	Not reported
RB Case Number:	5T10000329
Local Agency:	FRESNO COUNTY
File Location:	Not reported
Local Case Number:	FA0169591
Potential Media Affect:	Soil
Potential Contaminants of Concern:	Gasoline
EPA Region:	9
Coordinate Source:	Google Geocode
Cuf Case:	NO
Quantity Released Gallons:	Not reported
Begin Date:	07/19/1991
Leak Reported Date:	07/29/1991
How Discovered:	Subsurface Monitoring
How Discovered Description:	Not reported
Discharge Source:	Other
Discharge Cause:	Unknown
Stop Method:	Not reported
Stop Description:	Not reported
No Further Action Date:	04/22/1996
CA Water Watershed Name:	South Valley Floor - Fresno (551.30)
Dwr Groundwater Subbasin Name:	San Joaquin Valley - Kings (5-022.08)
Disadvantaged Community:	Not reported
CA Enviroscreen 3 Score:	96-100% (highest scores)
CA Enviroscreen 4 Score:	95-100% (highest scores)
Military DOD Site:	No
Facility Project Subtype:	Not reported

FORMER EXXON (Continued) **S106175085**

RWQCB Region: CENTRAL VALLEY RWQCB (REGION 5F)
Site History: Not reported

LUST:
Global Id: T0601900323
Contact Type: Local Agency Caseworker
Contact Name: FRESNO COUNTY DPH, ENVIRONMENTAL HEALTH DIV
Organization Name: FRESNO COUNTY
Address: 1221 Fulton Street
City: Fresno
Email: environmentalhealth@fresnocountyca.gov
Phone Number: Not reported

LUST:
Global Id: T0601900323
Action Type: Other
Date: 07/19/1991
Action: Leak Discovery

Global Id: T0601900323
Action Type: Other
Date: 07/29/1991
Action: Leak Reported

LUST:
Global Id: T0601900323
Status: Open - Case Begin Date
Status Date: 07/19/1991

Global Id: T0601900323
Status: Open - Site Assessment
Status Date: 07/29/1991

Global Id: T0601900323
Status: Open - Site Assessment
Status Date: 06/01/1994

Global Id: T0601900323
Status: Completed - Case Closed
Status Date: 04/22/1996

CUPA FRESNO:
Name: CURRIE BROTHERS
Address: 1147 FRESNO
City,State,Zip: FRESNO, CA 93706
Region: FRESNO
Cross Street: Not reported
Facility ID: FA0169591
APM Number: 46731003
Program Element: UST REMOVAL/CLOSURE W/5 TANKS

Name: CURRIE BROTHERS
Address: 1147 FRESNO
City,State,Zip: FRESNO, CA 93706
Region: FRESNO

FORMER EXXON (Continued) **S106175085**

Cross Street: Not reported
Facility ID: FA0169591
APM Number: 46731003
Program Element: FORMER CONTAMINATED SITE/NO FURTHER ACTION

W150 SE 1/4-1/2 0.320 mi. 1687 ft. | **TRINI'S BEACON 603 G ST FRESNO, CA 93706** | **LUST UST Cortese** | **U003971430 N/A**

Site 3 of 4 in cluster W

Relative: Higher

Actual: 293 ft.

LUST REG 5:
Name: TRINI'S BEACON
Address: 603 G ST
City: FRESNO
Region: 5
Status: Leak being confirmed
Case Number: 5T10000690
Case Type: Undefined
Substance: GASOLINE
Staff Initials: JDW
Lead Agency: Regional
Program: LUST
MTBE Code: N/A

UST:
Name: TRINI'S BEACON
Address: 603 G ST
City,State,Zip: FRESNO, CA 93706
Facility ID: FA0003738
Permitting Agency: FRESNO COUNTY
CERSID: Not reported
Latitude: 36.728583
Longitude: -119.78872
Owner type: Not reported
Facility type: Not reported
Num of inuse ust: Not reported
Num of closed ust: Not reported
Num of oos ust: Not reported
Epa region: Not reported
Tribal lands: Not reported
Tank owner name: Not reported
Tank owner mailing address: Not reported
Tank owner mailing city: Not reported
Tank owner mailing zip: Not reported
Tank owner mailing state: Not reported
Tank operator name: Not reported
Tank operator mailing address: Not reported
Tank operator mailing city: Not reported
Tank operator mailing zip: Not reported
Tank operator mailing state: Not reported
Tankidnumber: Not reported
Tank status: Not reported
Tank configuration: Not reported
Tank closure date: Not reported
Tank installation date: Not reported
Tank num of compartments: Not reported

TRINI'S BEACON (Continued) **U003971430**

Tank contents:	Not reported
Tank capacity gallons:	Not reported
Tank type:	Not reported
Tank pc construction:	Not reported
Tank pwpiping construction:	Not reported
Tank piping type:	Not reported
Tank piping construction:	Not reported
Tank sacrificial anode:	Not reported
Tank cp impressed current:	Not reported
Tank cp shutoff:	Not reported
Tank alarms:	Not reported
Tank ball float:	Not reported
Tank spill bucket:	Not reported

CORTESE:

Name:	TRINI'S BEACON
Address:	603 G ST
City,State,Zip:	FRESNO, CA 93706
Region:	CORTESE
Envirostor Id:	Not reported
Global ID:	T0601900669
Site/Facility Type:	LUST CLEANUP SITE
Cleanup Status:	COMPLETED - CASE CLOSED
Status Date:	Not reported
Site Code:	Not reported
Latitude:	Not reported
Longitude:	Not reported
Owner:	Not reported
Enf Type:	Not reported
Swat R:	Not reported
Flag:	active
Order No:	Not reported
Waste Discharge System No:	Not reported
Effective Date:	Not reported
Region 2:	Not reported
WID Id:	Not reported
Solid Waste Id No:	Not reported
Waste Management Uit Name:	Not reported
File Name:	Active Open

W151 **TRINI'S BEACON** **LUST** **S103891853**
SE **603 G ST** **CUPA Listings** **N/A**
1/4-1/2 **FRESNO, CA 93706** **HIST CORTESE**
0.320 mi.
1687 ft. **Site 4 of 4 in cluster W**

Relative:
Higher

Actual:
293 ft.

LUST:

Name:	TRINI'S BEACON
Address:	603 G ST
City,State,Zip:	FRESNO, CA 93706
Lead Agency:	CENTRAL VALLEY RWQCB (REGION 5F)
Case Type:	LUST Cleanup Site
Geo Track:	http://geotracker.waterboards.ca.gov/profile_report.asp?global_id=T0601900669
Global Id:	T0601900669
Latitude:	36.7272590645789
Longitude:	-119.790053665638
Status:	Completed - Case Closed

TRINI'S BEACON (Continued) **S103891853**

Status Date:	03/27/2012
Case Worker:	JDW
RB Case Number:	5T10000690
Local Agency:	FRESNO COUNTY
File Location:	Not reported
Local Case Number:	FA0003738
Potential Media Affect:	Under Investigation
Potential Contaminants of Concern:	Gasoline
EPA Region:	9
Coordinate Source:	Google Map Move
Cuf Case:	YES
Quantity Released Gallons:	Not reported
Begin Date:	11/04/1998
Leak Reported Date:	11/30/1998
How Discovered:	Tank Closure
How Discovered Description:	Not reported
Discharge Source:	Other
Discharge Cause:	Not reported
Stop Method:	Close and Remove Tank
Stop Description:	Not reported
No Further Action Date:	03/27/2012
CA Water Watershed Name:	South Valley Floor - Fresno (551.30)
Dwr Groundwater Subbasin Name:	San Joaquin Valley - Kings (5-022.08)
Disadvantaged Community:	Not reported
CA Enviroscreen 3 Score:	96-100% (highest scores)
CA Enviroscreen 4 Score:	95-100% (highest scores)
Military DOD Site:	No
Facility Project Subtype:	Not reported
RWQCB Region:	CENTRAL VALLEY RWQCB (REGION 5F)
Site History:	The case was opened following an unauthorized release from an underground storage tank system at the subject site. Corrective action is underway as directed by the CVRWQCB. Corrective action may consist of preliminary site investigation, planning and implementation of remedial action, verification monitoring, or a combination thereof. A summary of the site history is available by clicking on either the "Cleanup Status History", "Regulatory Activities" or the "Site Maps/Documents" tab. For a complete site history the case file at the CVRWQCB should be consulted.

LUST:

Global Id:	T0601900669
Contact Type:	Local Agency Caseworker
Contact Name:	FRESNO COUNTY DPH, ENVIRONMENTAL HEALTH DIV
Organization Name:	FRESNO COUNTY
Address:	1221 Fulton Street
City:	Fresno
Email:	environmentalhealth@fresnocountyca.gov
Phone Number:	Not reported

Global Id:	T0601900669
Contact Type:	Regional Board Caseworker - Primary Caseworker
Contact Name:	JOHN WHITING
Organization Name:	CENTRAL VALLEY RWQCB (REGION 5F)
Address:	1685 E STREET
City:	FRESNO
Email:	john.whiting@waterboards.ca.gov
Phone Number:	Not reported

TRINI'S BEACON (Continued) **S103891853**

LUST:

Global Id: T0601900669
Action Type: RESPONSE
Date: 09/29/2011
Action: Other Report / Document

Global Id: T0601900669
Action Type: ENFORCEMENT
Date: 08/10/2011
Action: Staff Letter

Global Id: T0601900669
Action Type: ENFORCEMENT
Date: 06/07/2010
Action: Staff Letter

Global Id: T0601900669
Action Type: ENFORCEMENT
Date: 01/12/2010
Action: Staff Letter

Global Id: T0601900669
Action Type: ENFORCEMENT
Date: 07/31/2008
Action: Staff Letter

Global Id: T0601900669
Action Type: ENFORCEMENT
Date: 09/10/2009
Action: Staff Letter

Global Id: T0601900669
Action Type: ENFORCEMENT
Date: 03/01/2010
Action: Staff Letter

Global Id: T0601900669
Action Type: ENFORCEMENT
Date: 08/28/2008
Action: Staff Letter

Global Id: T0601900669
Action Type: ENFORCEMENT
Date: 03/26/2008
Action: Staff Letter

Global Id: T0601900669
Action Type: ENFORCEMENT
Date: 02/22/2008
Action: Referral to Regional Board

Global Id: T0601900669
Action Type: ENFORCEMENT
Date: 04/24/2008
Action: File review

Global Id: T0601900669

TRINI'S BEACON (Continued) **S103891853**

Action Type: ENFORCEMENT
Date: 05/13/2008
Action: Staff Letter

Global Id: T0601900669
Action Type: ENFORCEMENT
Date: 03/27/2012
Action: Closure/No Further Action Letter

Global Id: T0601900669
Action Type: ENFORCEMENT
Date: 11/23/2011
Action: Notification - Preclosure

Global Id: T0601900669
Action Type: RESPONSE
Date: 08/18/2008
Action: Preliminary Site Assessment Workplan

Global Id: T0601900669
Action Type: RESPONSE
Date: 08/18/2008
Action: Other Report / Document

Global Id: T0601900669
Action Type: RESPONSE
Date: 05/27/2009
Action: Other Report / Document

Global Id: T0601900669
Action Type: RESPONSE
Date: 10/23/2008
Action: Preliminary Site Assessment Workplan

Global Id: T0601900669
Action Type: ENFORCEMENT
Date: 09/08/2008
Action: Staff Letter

Global Id: T0601900669
Action Type: ENFORCEMENT
Date: 01/27/2009
Action: Staff Letter

Global Id: T0601900669
Action Type: ENFORCEMENT
Date: 07/29/2011
Action: Technical Correspondence / Assistance / Other

Global Id: T0601900669
Action Type: Other
Date: 11/04/1998
Action: Leak Discovery

Global Id: T0601900669
Action Type: Other
Date: 11/04/1998

TRINI'S BEACON (Continued) **S103891853**

Action: Leak Stopped

Global Id: T0601900669
Action Type: Other
Date: 11/30/1998
Action: Leak Reported

LUST:
Global Id: T0601900669
Status: Open - Case Begin Date
Status Date: 11/04/1998

Global Id: T0601900669
Status: Open - Site Assessment
Status Date: 11/04/1998

Global Id: T0601900669
Status: Completed - Case Closed
Status Date: 03/27/2012

CUPA FRESNO:
Name: FORMER TRINI'S BEACON
Address: 603 G ST
City,State,Zip: FRESNO, CA 93706
Region: FRESNO
Cross Street: VENTURA
Facility ID: FA0003738
APM Number: 46708119
Program Element: UST REMOVAL/CLOSURE W/2 TANKS

Name: FORMER TRINI'S BEACON
Address: 603 G ST
City,State,Zip: FRESNO, CA 93706
Region: FRESNO
Cross Street: VENTURA
Facility ID: FA0003738
APM Number: 46708119
Program Element: HAZ MAT DISCLOSURE/CLOSED SITE

Name: FORMER TRINI'S BEACON
Address: 603 G ST
City,State,Zip: FRESNO, CA 93706
Region: FRESNO
Cross Street: VENTURA
Facility ID: FA0003738
APM Number: 46708119
Program Element: FORMER CONTAMINATED SITE/NO FURTHER ACTION

Name: FORMER TRINI'S BEACON
Address: 603 G ST
City,State,Zip: FRESNO, CA 93706
Region: FRESNO
Cross Street: VENTURA
Facility ID: FA0003738
APM Number: 46708119

TRINI'S BEACON (Continued) **S103891853**

Program Element: UST REMOVAL/CLOSURE W/3 TANKS

HIST CORTESE:

edr_fname:	TRINI'S BEACON
edr_fadd1:	603 G
City,State,Zip:	FRESNO, CA 93706
Region:	CORTESE
Facility County Code:	10
Reg By:	LTNKA
Reg Id:	5T10000690

Y152 East 1/4-1/2 0.328 mi. 1734 ft. **BROADWAY FURNITURE** **LUST** **S106487465**
755 BROADWAY **Cortese** **N/A**
FRESNO, CA 93721 **CUPA Listings**
CERS

Site 1 of 3 in cluster Y

Relative: Higher

Actual: 291 ft.

LUST:

Name:	BROADWAY FURNITURE PARKING LOT (FORMER SERVICE STATION)
Address:	755 BROADWAY
City,State,Zip:	FRESNO, CA 93721
Lead Agency:	FRESNO COUNTY
Case Type:	LUST Cleanup Site
Geo Track:	http://geotracker.waterboards.ca.gov/profile_report.asp?global_id=T0601989283
Global Id:	T0601989283
Latitude:	36.7309129
Longitude:	-119.7887012
Status:	Completed - Case Closed
Status Date:	10/06/2004
Case Worker:	EHD
RB Case Number:	5T10000837
Local Agency:	FRESNO COUNTY
File Location:	Not reported
Local Case Number:	FA0277130
Potential Media Affect:	Soil
Potential Contaminants of Concern:	Gasoline, Diesel
EPA Region:	9
Coordinate Source:	Google Map Move
Cuf Case:	NO
Quantity Released Gallons:	Not reported
Begin Date:	07/27/2004
Leak Reported Date:	07/27/2004
How Discovered:	Property Sale/Transaction
How Discovered Description:	THE DISCHARGE WAS DISCOVERED BY THE ANALYSIS OF SOIL SAMPLES WHICH WERE OBTAINED BY SUBSURFACE DRILLING AND SAMPLING WHICH WAS CARRIED OUT TO FACILITATE A PROPERTY SALE.
Discharge Source:	Tank
Discharge Cause:	Unknown
Stop Method:	Close and Remove Tank
Stop Description:	THE UNDERGROUND STORAGE TANKS WHICH WERE THE SOURCE OF THE DISCHARGE WERE PROBABLY REMOVED FROM THE SITE IN THE 1960'S.
No Further Action Date:	10/06/2004
CA Water Watershed Name:	South Valley Floor - Fresno (551.30)
Dwr Groundwater Subbasin Name:	San Joaquin Valley - Kings (5-022.08)
Disadvantaged Community:	Not reported
CA Enviroscreen 3 Score:	96-100% (highest scores)
CA Enviroscreen 4 Score:	95-100% (highest scores)

BROADWAY FURNITURE (Continued) **S106487465**

Military DOD Site: No
Facility Project Subtype: Not reported
RWQCB Region: CENTRAL VALLEY RWQCB (REGION 5F)
Site History: Not reported

LUST:
Global Id: T0601989283
Contact Type: Local Agency Caseworker - Primary Caseworker
Contact Name: FRESNO COUNTY DPH, ENVIRONMENTAL HEALTH DIV
Organization Name: FRESNO COUNTY
Address: 1221 Fulton Street
City: Fresno
Email: environmentalhealth@fresnocountyca.gov
Phone Number: Not reported

LUST:
Global Id: T0601989283
Action Type: REMEDIATION
Date: 07/29/2004
Action: Not reported

Global Id: T0601989283
Action Type: ENFORCEMENT
Date: 10/06/2004
Action: Closure/No Further Action Letter

Global Id: T0601989283
Action Type: Other
Date: 07/27/2004
Action: Leak Discovery

Global Id: T0601989283
Action Type: Other
Date: 07/27/2004
Action: Leak Reported

LUST:
Global Id: T0601989283
Status: Open - Case Begin Date
Status Date: 07/27/2004

Global Id: T0601989283
Status: Open - Site Assessment
Status Date: 07/29/2004

Global Id: T0601989283
Status: Completed - Case Closed
Status Date: 10/06/2004

CORTESE:
Name: BROADWAY FURNITURE PARKING LOT (FORMER SERVICE STATION)
Address: 755 BROADWAY
City,State,Zip: FRESNO, CA 93721
Region: CORTESE
Envirostor Id: Not reported

BROADWAY FURNITURE (Continued) **S106487465**

Global ID:	T0601989283
Site/Facility Type:	LUST CLEANUP SITE
Cleanup Status:	COMPLETED - CASE CLOSED
Status Date:	Not reported
Site Code:	Not reported
Latitude:	Not reported
Longitude:	Not reported
Owner:	Not reported
Enf Type:	Not reported
Swat R:	Not reported
Flag:	active
Order No:	Not reported
Waste Discharge System No:	Not reported
Effective Date:	Not reported
Region 2:	Not reported
WID Id:	Not reported
Solid Waste Id No:	Not reported
Waste Management Uit Name:	Not reported
File Name:	Active Open

CUPA FRESNO:

Name:	BROADWAY FURNITURE
Address:	755 BROADWAY
City,State,Zip:	FRESNO, CA 93721
Region:	FRESNO
Cross Street:	Not reported
Facility ID:	FA0277130
APM Number:	46828603
Program Element:	MISCELLANEOUS SITE ASSESSMENT

Name:	BROADWAY FURNITURE
Address:	755 BROADWAY
City,State,Zip:	FRESNO, CA 93721
Region:	FRESNO
Cross Street:	Not reported
Facility ID:	FA0277130
APM Number:	46828603
Program Element:	FORMER CONTAMINATED SITE/NO FURTHER ACTION

CERS:

Name:	BROADWAY FURNITURE PARKING LOT (FORMER SERVICE STATION)
Address:	755 BROADWAY
City,State,Zip:	FRESNO, CA 93721
Site ID:	241989
CERS ID:	T0601989283
CERS Description:	Leaking Underground Storage Tank Cleanup Site

Affiliation:

Affiliation Type Desc:	Local Agency Caseworker
Entity Name:	FRESNO COUNTY DPH, ENVIRONMENTAL HEALTH DIV - FRESNO COUNTY
Entity Title:	Not reported
Affiliation Address:	1221 Fulton Street
Affiliation City:	Fresno
Affiliation State:	CA
Affiliation Country:	Not reported
Affiliation Zip:	Not reported
Affiliation Phone:	,

Y153 East 1/4-1/2 0.328 mi. 1734 ft. | **BROADWAY FURNITURE PARKING LOT (FORMER SERVICE STA 755 BROADWAY FRESNO, CA 93721** | **LUST** | **S106567719 N/A**

Site 2 of 3 in cluster Y

Relative: Higher

Actual: 291 ft.

LUST REG 5:

Name:	BROADWAY FURNITURE PARKING LOT (FORMER SERVICE STA
Address:	755 BROADWAY
City:	FRESNO
Region:	5
Status:	Case Closed
Case Number:	5T10000837
Case Type:	Soil only
Substance:	Not reported
Staff Initials:	DAM
Lead Agency:	Local
Program:	LUST
MTBE Code:	N/A

X154 West 1/4-1/2 0.332 mi. 1752 ft. | **RITE AID #6295 1101 FRESNO ST FRESNO, CA 93706** | **LUST CERS HAZ WASTE HAZNET HWTS** | **S106175930 N/A**

Site 3 of 4 in cluster X

Relative: Lower

Actual: 281 ft.

LUST:

Name:	LOOK SELF SERVE
Address:	1101 FRESNO ST
City,State,Zip:	FRESNO, CA 93701
Lead Agency:	CENTRAL VALLEY RWQCB (REGION 5F)
Case Type:	LUST Cleanup Site
Geo Track:	http://geotracker.waterboards.ca.gov/profile_report.asp?global_id=T0601900181
Global Id:	T0601900181
Latitude:	36.730207
Longitude:	-119.801215
Status:	Completed - Case Closed
Status Date:	10/30/1998
Case Worker:	Not reported
RB Case Number:	5T10000183
Local Agency:	FRESNO COUNTY
File Location:	Not reported
Local Case Number:	FA0169590
Potential Media Affect:	Aquifer used for drinking water supply
Potential Contaminants of Concern:	Gasoline
EPA Region:	9
Coordinate Source:	Google Geocode
Cuf Case:	YES
Quantity Released Gallons:	Not reported
Begin Date:	07/26/1989
Leak Reported Date:	07/26/1989
How Discovered:	Subsurface Monitoring
How Discovered Description:	Not reported
Discharge Source:	Piping
Discharge Cause:	Unknown
Stop Method:	Not reported
Stop Description:	Not reported
No Further Action Date:	10/30/1998
CA Water Watershed Name:	South Valley Floor - Fresno (551.30)
Dwr Groundwater Subbasin Name:	San Joaquin Valley - Kings (5-022.08)

RITE AID #6295 (Continued) **S106175930**

Disadvantaged Community: Not reported
CA Enviroscreen 3 Score: 96-100% (highest scores)
CA Enviroscreen 4 Score: 95-100% (highest scores)
Military DOD Site: No
Facility Project Subtype: Not reported
RWQCB Region: CENTRAL VALLEY RWQCB (REGION 5F)
Site History: Not reported

LUST:
Global Id: T0601900181
Contact Type: Local Agency Caseworker
Contact Name: FRESNO COUNTY DPH, ENVIRONMENTAL HEALTH DIV
Organization Name: FRESNO COUNTY
Address: 1221 Fulton Street
City: Fresno
Email: environmentalhealth@fresnocountyca.gov
Phone Number: Not reported

LUST:
Global Id: T0601900181
Action Type: Other
Date: 07/26/1989
Action: Leak Discovery

Global Id: T0601900181
Action Type: Other
Date: 07/26/1989
Action: Leak Reported

LUST:
Global Id: T0601900181
Status: Open - Case Begin Date
Status Date: 07/26/1989

Global Id: T0601900181
Status: Open - Site Assessment
Status Date: 06/01/1994

Global Id: T0601900181
Status: Completed - Case Closed
Status Date: 10/30/1998

CERS HAZ WASTE:
Name: RITE AID #6295
Address: 1101 FRESNO ST
City,State,Zip: FRESNO, CA 93706
Site ID: 62037
CERS ID: 10402006
CERS Description: Hazardous Waste Generator

Evaluation:
Eval General Type: Compliance Evaluation Inspection
Eval Date: 07-02-2014
Violations Found: No
Eval Type: Routine done by local agency
Eval Notes: Not reported

RITE AID #6295 (Continued) **S106175930**

Eval Division: Fresno County Department of Public Health
Eval Program: HW
Eval Source: CERS,

Eval General Type: Compliance Evaluation Inspection
Eval Date: 10-11-2017
Violations Found: No
Eval Type: Routine done by local agency
Eval Notes: Not reported
Eval Division: Fresno County Department of Public Health
Eval Program: HMRRP
Eval Source: CERS,

Eval General Type: Compliance Evaluation Inspection
Eval Date: 10-11-2017
Violations Found: No
Eval Type: Routine done by local agency
Eval Notes: Not reported
Eval Division: Fresno County Department of Public Health
Eval Program: HW
Eval Source: CERS,

Coordinates:
Site ID: 62037
Facility Name: Rite Aid #6295
Env Int Type Code: HWG
Program ID: 10402006
Coord Name: Not reported
Ref Point Type Desc: Center of a facility or station.,
Latitude: 36.730210
Longitude: -119.801220

Affiliation:
Affiliation Type Desc: Environmental Contact
Entity Name: Joseph A. Chest
Entity Title: Not reported
Affiliation Address: 30 Hunter Lane
Affiliation City: Camp Hill
Affiliation State: PA
Affiliation Country: Not reported
Affiliation Zip: 17011
Affiliation Phone: ,

Affiliation Type Desc: Property Owner
Entity Name: Kearney Palms, LLC
Entity Title: Not reported
Affiliation Address: 204 W. Ridgepoint Drive
Affiliation City: Fresno
Affiliation State: CA
Affiliation Country: United States
Affiliation Zip: 93711
Affiliation Phone: (559) 225-5600,

Affiliation Type Desc: Facility Mailing Address
Entity Name: Mailing Address
Entity Title: Not reported

RITE AID #6295 (Continued) **S106175930**

Affiliation Address:	30 Hunter Lane, attn EHS
Affiliation City:	Camp Hill
Affiliation State:	PA
Affiliation Country:	Not reported
Affiliation Zip:	17011
Affiliation Phone:	,
Affiliation Type Desc:	Legal Owner
Entity Name:	Thrifty Payless, Inc
Entity Title:	Not reported
Affiliation Address:	30 Hunter Lane
Affiliation City:	Camp Hill
Affiliation State:	PA
Affiliation Country:	United States
Affiliation Zip:	17011
Affiliation Phone:	(717) 761-2633,
Affiliation Type Desc:	Operator
Entity Name:	Rite Aid #6295
Entity Title:	Not reported
Affiliation Address:	Not reported
Affiliation City:	Not reported
Affiliation State:	Not reported
Affiliation Country:	Not reported
Affiliation Zip:	Not reported
Affiliation Phone:	(559) 441-0998,
Affiliation Type Desc:	Parent Corporation
Entity Name:	RITE AID CORPORATION
Entity Title:	Not reported
Affiliation Address:	Not reported
Affiliation City:	Not reported
Affiliation State:	Not reported
Affiliation Country:	Not reported
Affiliation Zip:	Not reported
Affiliation Phone:	,
Affiliation Type Desc:	CUPA District
Entity Name:	Fresno County Community Health Department
Entity Title:	Not reported
Affiliation Address:	1221 Fulton St., 3rd FloorP.O. Box 11867
Affiliation City:	Fresno
Affiliation State:	CA
Affiliation Country:	Not reported
Affiliation Zip:	93775
Affiliation Phone:	(559) 600-3271,
Affiliation Type Desc:	Document Preparer
Entity Name:	Jordan Anderson
Entity Title:	Not reported
Affiliation Address:	Not reported
Affiliation City:	Not reported
Affiliation State:	Not reported
Affiliation Country:	Not reported
Affiliation Zip:	Not reported
Affiliation Phone:	,

RITE AID #6295 (Continued) **S106175930**

Affiliation Type Desc:	Identification Signer
Entity Name:	Joseph A. Chest
Entity Title:	Manager, EHS
Affiliation Address:	Not reported
Affiliation City:	Not reported
Affiliation State:	Not reported
Affiliation Country:	Not reported
Affiliation Zip:	Not reported
Affiliation Phone:	,

HAZNET:

Name:	RITE AID #6295
Address:	1101 FRESNO ST
Address 2:	Not reported
City,State,Zip:	FRESNO, CA 937060000
Contact:	STEPHANIE A. CAIATI
Telephone:	7177308225
Mailing Name:	Not reported
Mailing Address:	30 HUNTER LN
Year:	2014
Gepaid:	CAL000380308
TSD EPA ID:	INR000110197
CA Waste Code:	311 - Pharmaceutical waste
Disposal Method:	H141 - Storage, Bulking, And/Or Transfer Off Site--No Treatment/Reovery (H010-H129) Or (H131-H135)
Tons:	0.001
Year:	2014
Gepaid:	CAL000380308
TSD EPA ID:	CAD008364432
CA Waste Code:	214 - Unspecified solvent mixture
Disposal Method:	H141 - Storage, Bulking, And/Or Transfer Off Site--No Treatment/Reovery (H010-H129) Or (H131-H135)
Tons:	0.004
Year:	2014
Gepaid:	CAL000380308
TSD EPA ID:	INR000110197
CA Waste Code:	-
Disposal Method:	-
Tons:	0.0025
Year:	2014
Gepaid:	CAL000380308
TSD EPA ID:	CAD008364432
CA Waste Code:	131 - Aqueous solution (2 < pH < 12.5) containing reactive anions ...
Disposal Method:	H141 - Storage, Bulking, And/Or Transfer Off Site--No Treatment/Reovery (H010-H129) Or (H131-H135)
Tons:	0.001
Year:	2014
Gepaid:	CAL000380308
TSD EPA ID:	CAD008364432
CA Waste Code:	311 - Pharmaceutical waste
Disposal Method:	H141 - Storage, Bulking, And/Or Transfer Off Site--No

RITE AID #6295 (Continued) **S106175930**

	Treatment/Reovery (H010-H129) Or (H131-H135)
Tons:	0.0005
Year:	2014
Gepaid:	CAL000380308
TSD EPA ID:	INR000110197
CA Waste Code:	214 - Unspecified solvent mixture
Disposal Method:	H141 - Storage, Bulking, And/Or Transfer Off Site--No Treatment/Reovery (H010-H129) Or (H131-H135)
Tons:	0.021
Year:	2014
Gepaid:	CAL000380308
TSD EPA ID:	NVD980895338
CA Waste Code:	311 - Pharmaceutical waste
Disposal Method:	H141 - Storage, Bulking, And/Or Transfer Off Site--No Treatment/Reovery (H010-H129) Or (H131-H135)
Tons:	0.005
Year:	2014
Gepaid:	CAL000380308
TSD EPA ID:	NVD980895338
CA Waste Code:	214 - Unspecified solvent mixture
Disposal Method:	H141 - Storage, Bulking, And/Or Transfer Off Site--No Treatment/Reovery (H010-H129) Or (H131-H135)
Tons:	0.008
Year:	2014
Gepaid:	CAL000380308
TSD EPA ID:	NVD980895338
CA Waste Code:	331 - Off-specification, aged or surplus organics
Disposal Method:	H141 - Storage, Bulking, And/Or Transfer Off Site--No Treatment/Reovery (H010-H129) Or (H131-H135)
Tons:	0.0005
Year:	2014
Gepaid:	CAL000380308
TSD EPA ID:	NVD980895338
CA Waste Code:	122 - Alkaline solution without metals pH >= 12.5
Disposal Method:	H121 - Neutralization Only
Tons:	0.0035

Click this hyperlink while viewing on your computer to access
6 additional CA HAZNET: record(s) in the EDR Site Report.

Additional Info:

Year:	2014
Gen EPA ID:	CAL000380308
Shipment Date:	20140915
Creation Date:	Not reported
Receipt Date:	Not reported
Manifest ID:	004704720FLE
Trans EPA ID:	MNS000110924
Trans Name:	STERICYCLE SPECIALTY WASTE SOLUTIONS INC
Trans 2 EPA ID:	NED986382133

RITE AID #6295 (Continued) **S106175930**

Trans 2 Name:	SMITH SYSTEMS TRANSPORTATION INC
TSDF EPA ID:	CAD008364432
Trans Name:	RHO CHEM LLC
TSDF Alt EPA ID:	Not reported
TSDF Alt Name:	Not reported
Waste Code Description:	561 - Not reported
RCRA Code:	Not reported
Meth Code:	H141 - Storage, Bulking, And/Or Transfer Off Site--No Treatment/Reovery (H010-H129) Or (H131-H135)
Quantity Tons:	0.0475
Waste Quantity:	95
Quantity Unit:	P
Additional Code 1:	Not reported
Additional Code 2:	Not reported
Additional Code 3:	Not reported
Additional Code 4:	Not reported
Additional Code 5:	Not reported
Shipment Date:	20140915
Creation Date:	3/5/2015 22:15:15
Receipt Date:	20141008
Manifest ID:	004704721FLE
Trans EPA ID:	MNS000110924
Trans Name:	STERICYCLE SPECIALTY WASTE SOLUTIONS INC
Trans 2 EPA ID:	NED986382133
Trans 2 Name:	SMITH SYSTEMS TRANSPORTATION INC
TSDF EPA ID:	NVD980895338
Trans Name:	21ST CENTURY EMN LLC
TSDF Alt EPA ID:	Not reported
TSDF Alt Name:	Not reported
Waste Code Description:	331 - Off-specification, aged, or surplus organics
RCRA Code:	U279
Meth Code:	H141 - Storage, Bulking, And/Or Transfer Off Site--No Treatment/Reovery (H010-H129) Or (H131-H135)
Quantity Tons:	0.0005
Waste Quantity:	1
Quantity Unit:	P
Additional Code 1:	Not reported
Additional Code 2:	Not reported
Additional Code 3:	Not reported
Additional Code 4:	Not reported
Additional Code 5:	Not reported
Shipment Date:	20140915
Creation Date:	3/5/2015 22:15:15
Receipt Date:	20141002
Manifest ID:	004704720FLE
Trans EPA ID:	MNS000110924
Trans Name:	STERICYCLE SPECIALTY WASTE SOLUTIONS INC
Trans 2 EPA ID:	NED986382133
Trans 2 Name:	SMITH SYSTEMS TRANSPORTATION INC
TSDF EPA ID:	CAD008364432
Trans Name:	RHO CHEM LLC
TSDF Alt EPA ID:	Not reported
TSDF Alt Name:	Not reported
Waste Code Description:	311 - Pharmaceutical waste
RCRA Code:	P001

RITE AID #6295 (Continued) **S106175930**

Meth Code:	H141 - Storage, Bulking, And/Or Transfer Off Site--No Treatment/Reovery (H010-H129) Or (H131-H135)
Quantity Tons:	0.0005
Waste Quantity:	1
Quantity Unit:	P
Additional Code 1:	Not reported
Additional Code 2:	Not reported
Additional Code 3:	Not reported
Additional Code 4:	Not reported
Additional Code 5:	Not reported
Shipment Date:	20140915
Creation Date:	3/5/2015 22:15:15
Receipt Date:	20141002
Manifest ID:	004704720FLE
Trans EPA ID:	MNS000110924
Trans Name:	STERICYCLE SPECIALTY WASTE SOLUTIONS INC
Trans 2 EPA ID:	NED986382133
Trans 2 Name:	SMITH SYSTEMS TRANSPORTATION INC
TSDF EPA ID:	CAD008364432
Trans Name:	RHO CHEM LLC
TSDF Alt EPA ID:	Not reported
TSDF Alt Name:	Not reported
Waste Code Description:	131 - Aqueous solution (2 < pH < 12.5) containing reactive anions (azide, bromate, chlorate, cyanide, fluoride, hypochlorite, nitrite, perchlorate, and sulfide anions
RCRA Code:	D001
Meth Code:	H141 - Storage, Bulking, And/Or Transfer Off Site--No Treatment/Reovery (H010-H129) Or (H131-H135)
Quantity Tons:	0.001
Waste Quantity:	2
Quantity Unit:	P
Additional Code 1:	Not reported
Additional Code 2:	Not reported
Additional Code 3:	Not reported
Additional Code 4:	Not reported
Additional Code 5:	Not reported
Shipment Date:	20140915
Creation Date:	3/5/2015 22:15:15
Receipt Date:	20141002
Manifest ID:	004704720FLE
Trans EPA ID:	MNS000110924
Trans Name:	STERICYCLE SPECIALTY WASTE SOLUTIONS INC
Trans 2 EPA ID:	NED986382133
Trans 2 Name:	SMITH SYSTEMS TRANSPORTATION INC
TSDF EPA ID:	CAD008364432
Trans Name:	RHO CHEM LLC
TSDF Alt EPA ID:	Not reported
TSDF Alt Name:	Not reported
Waste Code Description:	214 - Unspecified solvent mixture
RCRA Code:	D001
Meth Code:	H141 - Storage, Bulking, And/Or Transfer Off Site--No Treatment/Reovery (H010-H129) Or (H131-H135)
Quantity Tons:	0.003
Waste Quantity:	6
Quantity Unit:	P

RITE AID #6295 (Continued) **S106175930**

Additional Code 1:	Not reported
Additional Code 2:	Not reported
Additional Code 3:	Not reported
Additional Code 4:	Not reported
Additional Code 5:	Not reported
Shipment Date:	20140915
Creation Date:	3/5/2015 22:15:15
Receipt Date:	20141002
Manifest ID:	004704720FLE
Trans EPA ID:	MNS000110924
Trans Name:	STERICYCLE SPECIALTY WASTE SOLUTIONS INC
Trans 2 EPA ID:	NED986382133
Trans 2 Name:	SMITH SYSTEMS TRANSPORTATION INC
TSDF EPA ID:	CAD008364432
Trans Name:	RHO CHEM LLC
TSDF Alt EPA ID:	Not reported
TSDF Alt Name:	Not reported
Waste Code Description:	214 - Unspecified solvent mixture
RCRA Code:	D001
Meth Code:	H141 - Storage, Bulking, And/Or Transfer Off Site--No Treatment/Reovery (H010-H129) Or (H131-H135)
Quantity Tons:	0.001
Waste Quantity:	2
Quantity Unit:	P
Additional Code 1:	Not reported
Additional Code 2:	Not reported
Additional Code 3:	Not reported
Additional Code 4:	Not reported
Additional Code 5:	Not reported
Shipment Date:	20140915
Creation Date:	Not reported
Receipt Date:	Not reported
Manifest ID:	004704720FLE
Trans EPA ID:	MNS000110924
Trans Name:	STERICYCLE SPECIALTY WASTE SOLUTIONS INC
Trans 2 EPA ID:	NED986382133
Trans 2 Name:	SMITH SYSTEMS TRANSPORTATION INC
TSDF EPA ID:	CAD008364432
Trans Name:	RHO CHEM LLC
TSDF Alt EPA ID:	Not reported
TSDF Alt Name:	Not reported
Waste Code Description:	311 - Pharmaceutical waste
RCRA Code:	Not reported
Meth Code:	H141 - Storage, Bulking, And/Or Transfer Off Site--No Treatment/Reovery (H010-H129) Or (H131-H135)
Quantity Tons:	0.048
Waste Quantity:	96
Quantity Unit:	P
Additional Code 1:	Not reported
Additional Code 2:	Not reported
Additional Code 3:	Not reported
Additional Code 4:	Not reported
Additional Code 5:	Not reported
Shipment Date:	20140915

RITE AID #6295 (Continued) **S106175930**

Creation Date:	3/5/2015 22:15:15
Receipt Date:	20141008
Manifest ID:	004704721FLE
Trans EPA ID:	MNS000110924
Trans Name:	STERICYCLE SPECIALTY WASTE SOLUTIONS INC
Trans 2 EPA ID:	NED986382133
Trans 2 Name:	SMITH SYSTEMS TRANSPORTATION INC
TSDF EPA ID:	NVD980895338
Trans Name:	21ST CENTURY EMN LLC
TSDF Alt EPA ID:	Not reported
TSDF Alt Name:	Not reported
Waste Code Description:	311 - Pharmaceutical waste
RCRA Code:	Not reported
Meth Code:	H141 - Storage, Bulking, And/Or Transfer Off Site--No Treatment/Reovery (H010-H129) Or (H131-H135)
Quantity Tons:	0.0005
Waste Quantity:	1
Quantity Unit:	P
Additional Code 1:	Not reported
Additional Code 2:	Not reported
Additional Code 3:	Not reported
Additional Code 4:	Not reported
Additional Code 5:	Not reported
Shipment Date:	20140915
Creation Date:	Not reported
Receipt Date:	Not reported
Manifest ID:	004704720FLE
Trans EPA ID:	MNS000110924
Trans Name:	STERICYCLE SPECIALTY WASTE SOLUTIONS INC
Trans 2 EPA ID:	NED986382133
Trans 2 Name:	SMITH SYSTEMS TRANSPORTATION INC
TSDF EPA ID:	CAD008364432
Trans Name:	RHO CHEM LLC
TSDF Alt EPA ID:	Not reported
TSDF Alt Name:	Not reported
Waste Code Description:	- Not reported
RCRA Code:	Not reported
Meth Code:	H141 - Storage, Bulking, And/Or Transfer Off Site--No Treatment/Reovery (H010-H129) Or (H131-H135)
Quantity Tons:	0.0025
Waste Quantity:	5
Quantity Unit:	P
Additional Code 1:	Not reported
Additional Code 2:	Not reported
Additional Code 3:	Not reported
Additional Code 4:	Not reported
Additional Code 5:	Not reported
Shipment Date:	20140915
Creation Date:	Not reported
Receipt Date:	Not reported
Manifest ID:	004704720FLE
Trans EPA ID:	MNS000110924
Trans Name:	STERICYCLE SPECIALTY WASTE SOLUTIONS INC
Trans 2 EPA ID:	NED986382133
Trans 2 Name:	SMITH SYSTEMS TRANSPORTATION INC

RITE AID #6295 (Continued) **S106175930**

TSDF EPA ID:	CAD008364432
Trans Name:	RHO CHEM LLC
TSDF Alt EPA ID:	Not reported
TSDF Alt Name:	Not reported
Waste Code Description:	- Not reported
RCRA Code:	Not reported
Meth Code:	H141 - Storage, Bulking, And/Or Transfer Off Site--No Treatment/Reovery (H010-H129) Or (H131-H135)
Quantity Tons:	0.0005
Waste Quantity:	1
Quantity Unit:	P
Additional Code 1:	Not reported
Additional Code 2:	Not reported
Additional Code 3:	Not reported
Additional Code 4:	Not reported
Additional Code 5:	Not reported

Additional Info:

Year:	2013
Gen EPA ID:	CAL000380308
Shipment Date:	20131019
Creation Date:	Not reported
Receipt Date:	Not reported
Manifest ID:	006263223FLE
Trans EPA ID:	MNS000110924
Trans Name:	STERICYCLE SPECIALTY WASTE SOLUTIONS INC
Trans 2 EPA ID:	NED986382133
Trans 2 Name:	SMITH SYSTEMS TRANSPORT INC
TSDF EPA ID:	INR000110197
Trans Name:	STERICYCLE INC
TSDF Alt EPA ID:	Not reported
TSDF Alt Name:	Not reported
Waste Code Description:	311 - Pharmaceutical waste
RCRA Code:	Not reported
Meth Code:	- Not reported
Quantity Tons:	0.036
Waste Quantity:	72
Quantity Unit:	P
Additional Code 1:	Not reported
Additional Code 2:	Not reported
Additional Code 3:	Not reported
Additional Code 4:	Not reported
Additional Code 5:	Not reported
Shipment Date:	20131019
Creation Date:	3/21/2014 22:15:03
Receipt Date:	20131031
Manifest ID:	006263223FLE
Trans EPA ID:	MNS000110924
Trans Name:	STERICYCLE SPECIALTY WASTE SOLUTIONS INC
Trans 2 EPA ID:	NED986382133
Trans 2 Name:	SMITH SYSTEMS TRANSPORT INC
TSDF EPA ID:	INR000110197
Trans Name:	STERICYCLE INC
TSDF Alt EPA ID:	Not reported
TSDF Alt Name:	Not reported

RITE AID #6295 (Continued) **S106175930**

Waste Code Description:	311 - Pharmaceutical waste
RCRA Code:	P001
Meth Code:	H141 - Storage, Bulking, And/Or Transfer Off Site--No Treatment/Reovery (H010-H129) Or (H131-H135)
Quantity Tons:	0.0005
Waste Quantity:	1
Quantity Unit:	P
Additional Code 1:	Not reported
Additional Code 2:	Not reported
Additional Code 3:	Not reported
Additional Code 4:	Not reported
Additional Code 5:	Not reported
Shipment Date:	20131019
Creation Date:	3/21/2014 22:15:03
Receipt Date:	20131031
Manifest ID:	006263223FLE
Trans EPA ID:	MNS000110924
Trans Name:	STERICYCLE SPECIALTY WASTE SOLUTIONS INC
Trans 2 EPA ID:	NED986382133
Trans 2 Name:	SMITH SYSTEMS TRANSPORT INC
TSDF EPA ID:	INR000110197
Trans Name:	STERICYCLE INC
TSDF Alt EPA ID:	Not reported
TSDF Alt Name:	Not reported
Waste Code Description:	214 - Unspecified solvent mixture
RCRA Code:	D001
Meth Code:	H141 - Storage, Bulking, And/Or Transfer Off Site--No Treatment/Reovery (H010-H129) Or (H131-H135)
Quantity Tons:	0.0025
Waste Quantity:	5
Quantity Unit:	P
Additional Code 1:	Not reported
Additional Code 2:	Not reported
Additional Code 3:	Not reported
Additional Code 4:	Not reported
Additional Code 5:	Not reported
Shipment Date:	20131019
Creation Date:	3/21/2014 22:15:03
Receipt Date:	20131031
Manifest ID:	006263223FLE
Trans EPA ID:	MNS000110924
Trans Name:	STERICYCLE SPECIALTY WASTE SOLUTIONS INC
Trans 2 EPA ID:	NED986382133
Trans 2 Name:	SMITH SYSTEMS TRANSPORT INC
TSDF EPA ID:	INR000110197
Trans Name:	STERICYCLE INC
TSDF Alt EPA ID:	Not reported
TSDF Alt Name:	Not reported
Waste Code Description:	311 - Pharmaceutical waste
RCRA Code:	P075
Meth Code:	H141 - Storage, Bulking, And/Or Transfer Off Site--No Treatment/Reovery (H010-H129) Or (H131-H135)
Quantity Tons:	0.0005
Waste Quantity:	1
Quantity Unit:	P

RITE AID #6295 (Continued) **S106175930**

Additional Code 1:	Not reported
Additional Code 2:	Not reported
Additional Code 3:	Not reported
Additional Code 4:	Not reported
Additional Code 5:	Not reported
Shipment Date:	20131019
Creation Date:	3/21/2014 22:15:03
Receipt Date:	20131031
Manifest ID:	006263223FLE
Trans EPA ID:	MNS000110924
Trans Name:	STERICYCLE SPECIALTY WASTE SOLUTIONS INC
Trans 2 EPA ID:	NED986382133
Trans 2 Name:	SMITH SYSTEMS TRANSPORT INC
TSDF EPA ID:	INR000110197
Trans Name:	STERICYCLE INC
TSDF Alt EPA ID:	Not reported
TSDF Alt Name:	Not reported
Waste Code Description:	214 - Unspecified solvent mixture
RCRA Code:	D001
Meth Code:	H141 - Storage, Bulking, And/Or Transfer Off Site--No Treatment/Reovery (H010-H129) Or (H131-H135)
Quantity Tons:	0.0035
Waste Quantity:	7
Quantity Unit:	P
Additional Code 1:	Not reported
Additional Code 2:	Not reported
Additional Code 3:	Not reported
Additional Code 4:	Not reported
Additional Code 5:	Not reported
Shipment Date:	20131019
Creation Date:	Not reported
Receipt Date:	Not reported
Manifest ID:	006263223FLE
Trans EPA ID:	MNS000110924
Trans Name:	STERICYCLE SPECIALTY WASTE SOLUTIONS INC
Trans 2 EPA ID:	NED986382133
Trans 2 Name:	SMITH SYSTEMS TRANSPORT INC
TSDF EPA ID:	INR000110197
Trans Name:	STERICYCLE INC
TSDF Alt EPA ID:	Not reported
TSDF Alt Name:	Not reported
Waste Code Description:	311 - Pharmaceutical waste
RCRA Code:	Not reported
Meth Code:	- Not reported
Quantity Tons:	0.003
Waste Quantity:	6
Quantity Unit:	P
Additional Code 1:	Not reported
Additional Code 2:	Not reported
Additional Code 3:	Not reported
Additional Code 4:	Not reported
Additional Code 5:	Not reported
Shipment Date:	20131019
Creation Date:	Not reported

RITE AID #6295 (Continued) **S106175930**

Receipt Date:	Not reported
Manifest ID:	006263223FLE
Trans EPA ID:	MNS000110924
Trans Name:	STERICYCLE SPECIALTY WASTE SOLUTIONS INC
Trans 2 EPA ID:	NED986382133
Trans 2 Name:	SMITH SYSTEMS TRANSPORT INC
TSDF EPA ID:	INR000110197
Trans Name:	STERICYCLE INC
TSDF Alt EPA ID:	Not reported
TSDF Alt Name:	Not reported
Waste Code Description:	561 - Not reported
RCRA Code:	Not reported
Meth Code:	- Not reported
Quantity Tons:	0.035
Waste Quantity:	70
Quantity Unit:	P
Additional Code 1:	Not reported
Additional Code 2:	Not reported
Additional Code 3:	Not reported
Additional Code 4:	Not reported
Additional Code 5:	Not reported

Shipment Date:	20130727
Creation Date:	Not reported
Receipt Date:	Not reported
Manifest ID:	006229462FLE
Trans EPA ID:	MNS000110924
Trans Name:	STERICYCLE SPECIALTY WASTE SOLUTIONS INC
Trans 2 EPA ID:	NED986382133
Trans 2 Name:	SMITH SYSTEMS
TSDF EPA ID:	INR000110197
Trans Name:	STERICYCLE INC
TSDF Alt EPA ID:	Not reported
TSDF Alt Name:	Not reported
Waste Code Description:	311 - Pharmaceutical waste
RCRA Code:	Not reported
Meth Code:	- Not reported
Quantity Tons:	0.002
Waste Quantity:	4
Quantity Unit:	P
Additional Code 1:	Not reported
Additional Code 2:	Not reported
Additional Code 3:	Not reported
Additional Code 4:	Not reported
Additional Code 5:	Not reported

Shipment Date:	20130727
Creation Date:	Not reported
Receipt Date:	Not reported
Manifest ID:	006229462FLE
Trans EPA ID:	MNS000110924
Trans Name:	STERICYCLE SPECIALTY WASTE SOLUTIONS INC
Trans 2 EPA ID:	NED986382133
Trans 2 Name:	SMITH SYSTEMS
TSDF EPA ID:	INR000110197
Trans Name:	STERICYCLE INC
TSDF Alt EPA ID:	Not reported

RITE AID #6295 (Continued) **S106175930**

TSDF Alt Name:	Not reported
Waste Code Description:	311 - Pharmaceutical waste
RCRA Code:	Not reported
Meth Code:	- Not reported
Quantity Tons:	0.0015
Waste Quantity:	3
Quantity Unit:	P
Additional Code 1:	Not reported
Additional Code 2:	Not reported
Additional Code 3:	Not reported
Additional Code 4:	Not reported
Additional Code 5:	Not reported
Shipment Date:	20130727
Creation Date:	Not reported
Receipt Date:	Not reported
Manifest ID:	006229462FLE
Trans EPA ID:	MNS000110924
Trans Name:	STERICYCLE SPECIALTY WASTE SOLUTIONS INC
Trans 2 EPA ID:	NED986382133
Trans 2 Name:	SMITH SYSTEMS
TSDF EPA ID:	INR000110197
Trans Name:	STERICYCLE INC
TSDF Alt EPA ID:	Not reported
TSDF Alt Name:	Not reported
Waste Code Description:	561 - Not reported
RCRA Code:	Not reported
Meth Code:	- Not reported
Quantity Tons:	0.0285
Waste Quantity:	57
Quantity Unit:	P
Additional Code 1:	Not reported
Additional Code 2:	Not reported
Additional Code 3:	Not reported
Additional Code 4:	Not reported
Additional Code 5:	Not reported

HWTS:

Name:	RITE AID #6295
Address:	1101 FRESNO ST
Address 2:	Not reported
City,State,Zip:	FRESNO, CA 93706
EPA ID:	CAL000380308
Inactive Date:	07/03/2015
Create Date:	11/16/2012
Last Act Date:	Not reported
Mailing Name:	Not reported
Mailing Address:	30 HUNTER LN
Mailing Address 2:	Not reported
Mailing City,State,Zip:	CAMP HILL, PA 17011
Owner Name:	THRIFTY PAYLESS INC
Owner Address:	30 HUNTER LN
Owner Address 2:	Not reported
Owner City,State,Zip:	CAMP HILL, PA 17011
Contact Name:	DAVID CROZIER
Contact Address:	30 HUNTER LANE
Contact Address 2:	Not reported

RITE AID #6295 (Continued) **S106175930**

City,State,Zip: CAMP HILL, PA 17011
Facility Status: Inactive
Facility Type: PERMANENT
Category: FEDERAL
Latitude: 36.7302
Longitude: -119.80121

NAICS:
EPA ID: CAL000380308
Create Date: 2012-11-16 14:21:42.423
NAICS Code: 44611
NAICS Description: Pharmacies and Drug Stores
Issued EPA ID Date: 2012-11-16 14:21:42.42300
Inactive Date: 2015-07-03 00:00:00
Facility Name: RITE AID #6295
Facility Address: 1101 FRESNO ST
Facility Address 2: Not reported
Facility City: FRESNO
Facility County: Not reported
Facility State: CA
Facility Zip: 937060000

X155 **LOOK SELF SERVE** **LUST** **S104868857**
West **1101 FRESNO** **Cortese** **N/A**
1/4-1/2 **FRESNO, CA 93775** **HIST CORTESE**
0.332 mi. **CERS**
1752 ft. **Site 4 of 4 in cluster X**

Relative:
Lower

Actual:
281 ft.

LUST REG 5:
Name: LOOK SELF SERVE
Address: 1101 FRESNO ST
City: FRESNO
Region: 5
Status: Case Closed
Case Number: 5T10000183
Case Type: Drinking Water Aquifer affected
Substance: GASOLINE
Staff Initials: DAM
Lead Agency: Regional
Program: LUST
MTBE Code: N/A

CORTESE:
Name: LOOK SELF SERVE
Address: 1101 FRESNO ST
City,State,Zip: FRESNO, CA 93701
Region: CORTESE
Envirostor Id: Not reported
Global ID: T0601900181
Site/Facility Type: LUST CLEANUP SITE
Cleanup Status: COMPLETED - CASE CLOSED
Status Date: Not reported
Site Code: Not reported
Latitude: Not reported
Longitude: Not reported
Owner: Not reported
Enf Type: Not reported

LOOK SELF SERVE (Continued) **S104868857**

Swat R:	Not reported
Flag:	active
Order No:	Not reported
Waste Discharge System No:	Not reported
Effective Date:	Not reported
Region 2:	Not reported
WID Id:	Not reported
Solid Waste Id No:	Not reported
Waste Management Uit Name:	Not reported
File Name:	Active Open

HIST CORTESE:

edr_fname:	LOOK SELF SERVE
edr_fadd1:	1101 FRESNO
City,State,Zip:	FRESNO, CA 93775
Region:	CORTESE
Facility County Code:	10
Reg By:	LTNKA
Reg Id:	5T10000183

CERS:

Name:	LOOK SELF SERVE
Address:	1101 FRESNO ST
City,State,Zip:	FRESNO, CA 93701
Site ID:	246983
CERS ID:	T0601900181
CERS Description:	Leaking Underground Storage Tank Cleanup Site

Affiliation:

Affiliation Type Desc:	Local Agency Caseworker
Entity Name:	FRESNO COUNTY DPH, ENVIRONMENTAL HEALTH DIV - FRESNO COUNTY
Entity Title:	Not reported
Affiliation Address:	1221 Fulton Street
Affiliation City:	Fresno
Affiliation State:	CA
Affiliation Country:	Not reported
Affiliation Zip:	Not reported
Affiliation Phone:	,

156
North
1/4-1/2
0.338 mi.
1783 ft.

PARCEL 466-214-17T **US BROWNFIELDS** **1016457027**
1258 BROADWAY; 1821 BROADWAY PLAZA **FINDS** **N/A**
FRESNO, CA 93721

Relative:
Higher

Actual:
288 ft.

US BROWNFIELDS:

Name:	PARCEL 466-214-17T
Address:	1258 BROADWAY; 1821 BROADWAY PLAZA
Recipient name:	Fresno Redevelopment Agency
Grant type:	Assessment
Region:	9
Property Number:	466-214-17T
Parcel size:	1.36
Latitude:	36.7351
Longitude:	-119.7943
HCM Label:	Global Positioning Method-Unspecified Parameters

PARCEL 466-214-17T (Continued) **1016457027**

Map Scale:	Not reported
Point of Reference:	Center of a Facility or Station
Highlights:	The main subject property parcel is currently utilized as a commercial parking lot operated by Ace Parking Management and available with permitted parking only. Former Use: Based on review of historical documents, the subject property appears to have been located in an area of downtown urban development dating back to 1885 when the first developments on the site were single-family residential dwellings, two paint shops; a livery stable and a hay shed. During the late 1890s and early 1900s the subject property was developed commercially with retail businesses including two blacksmith shops. Commercial development of the subject property was predominate through the 1950s and into the early 1960s including an auto garage and storage facilities; two gasoline service stations; and a bus depot. By 1970 all structures had been removed from the subject property and it had been converted to a commercial parking lot similar to the present-day configuration and activities. This assessment identified no Recognized Environmental Conditions (RECs) in connection with the subject property. For the reasons discussed in Section 8.2 of the ESA, it is URS opinion that there is a low likelihood that significant environmental liability exists regulated to the historical activities of auto repair shops, gasoline service stations, blacksmith shops and other potentially hazardous activities on the subject property parcel and no further investigations appear warranted
Datum:	North American Datum of 1983
Acres Property ID:	164981
IC Data Access:	Not reported
Start Date:	Not reported
Redev Completition Date:	Not reported
Completed Date:	Not reported
Acres Cleaned Up:	Not reported
Cleanup Funding:	Not reported
Cleanup Funding Source:	Not reported
Assessment Funding:	2000
Assessment Funding Source:	EPA
Redevelopment Funding:	Not reported
Redev. Funding Source:	Not reported
Redev. Funding Entity Name:	Not reported
Redevelopment Start Date:	Not reported
Assessment Funding Entity:	US EPA - Brownfields Assessment Cooperative Agreement
Cleanup Funding Entity:	Not reported
Grant Type:	Hazardous
Accomplishment Type:	Phase I Environmental Assessment
Accomplishment Count:	Y
Cooperative Agreement Number:	00T71101
Start Date:	5/20/2013
Ownership Entity:	Government
Completion Date:	7/31/2013
Current Owner:	Successor Agency to the Redevelopment Agency of the City of Fresno
Did Owner Change:	N
Cleanup Required:	N
Video Available:	Not reported
Photo Available:	Y
Institutional Controls Required:	N
IC Category Proprietary Controls:	Not reported
IC Cat. Info. Devices:	Not reported

PARCEL 466-214-17T (Continued) **1016457027**

IC Cat. Gov. Controls:	Not reported
IC Cat. Enforcement Permit Tools:	Not reported
IC in place date:	Not reported
IC in place:	Not reported
State/tribal program date:	Not reported
State/tribal program ID:	Not reported
State/tribal NFA date:	Not reported
Contaminant Found:	Not reported
Contaminant Cleanup:	Not reported
Media Affected:	Not reported
Media Cleanup:	Not reported
Num. of cleanup and re-dev. jobs:	Not reported
Past use greenspace acreage:	Not reported
Past use residential acreage:	Not reported
Past use commercial acreage:	1.36
Past use industrial acreage:	Not reported
Future use greenspace acreage:	Not reported
Future use residential acreage:	Not reported
Future use commercial acreage:	Not reported
Future use industrial acreage:	Not reported
Superfund Fed. landowner flag:	Not reported
Future Use: Multistory	Not reported
Past Use: Multistory	Not reported
Property Description:	Based on review of historical documents, the subject property appears to have been located in an area of downtown urban development dating back to 1885 when the first developments on the site were single-family residential dwellings, two paint shops; a livery stable and a hay shed. During the late 1890s and early 1900s the subject property was developed commercially with retail businesses including two blacksmith shops. Commercial development of the subject property was predominate through the 1950s and into the early 1960s including an auto garage and storage facilities; two gasoline service stations; and a bus depot. By 1970 all structures had been removed from the subject property and it had been converted to a commercial parking lot similar to the present-day configuration and activities. This assessment identified no Recognized Environmental Conditions (RECs) in connection with the subject property. For the reasons discussed in Section 8.2 of the ESA, it is URS opinion that there is a low likelihood that significant environmental liability exists regulated to the historical activities of auto repair shops, gasoline service stations, blacksmith shops and other potentially hazardous activities on the subject property parcel and no further investigations appear warranted
Below Poverty Number:	602
Below Poverty Percent:	18.88
Meidan Income:	570
Meidan Income Number:	890
Meidan Income Percent:	27.91
Vacant Housing Number:	38
Vacant Housing Percent:	6.32
Unemployed Number:	40
Unemployed Percent:	1.25

FINDS:
Registry ID: 110057203299

PARCEL 466-214-17T (Continued) **1016457027**

Click Here for FRS Facility Detail Report:

Environmental Interest/Information System:
US EPA Assessment, Cleanup and Redevelopment Exchange System (ACRES) is an federal online database for Brownfields Grantees to electronically submit data directly to EPA.

Click this hyperlink while viewing on your computer to access additional FINDS: detail in the EDR Site Report.

Z157 **FORMER LAMOURE'S CLEANERS** **CPS-SLIC** **S122356444**
NNW **1304 G STREET** **N/A**
1/4-1/2 **FRESNO, CA 93706**
0.339 mi.
1789 ft. **Site 1 of 2 in cluster Z**

Relative:
Lower

Actual:
287 ft.

CPS-SLIC:

Name:	FORMER LAMOURE'S CLEANERS
Address:	1304 G STREET
City,State,Zip:	FRESNO, CA 93706
Region:	STATE
Facility Status:	**Open - Remediation**
Status Date:	11/29/2021
Global Id:	T10000001875
Lead Agency:	CENTRAL VALLEY RWQCB (REGION 5F)
Lead Agency Case Number:	Not reported
Latitude:	36.734756
Longitude:	-119.797326
Case Type:	Cleanup Program Site
Case Worker:	PBD
Local Agency:	Not reported
RB Case Number:	T10000001875
File Location:	Regional Board
Potential Media Affected:	Aquifer used for drinking water supply, Indoor Air, Soil, Soil Vapor, Well used for drinking water supply
Potential Contaminants of Concern:	Tetrachloroethylene (PCE)
EPA Region:	9
Coordinate Source:	Manual Entry on Screens
Cuf Case:	NO
Quantity Released Gallons:	Not reported
Begin Date:	03/03/2010
Leak Reported Date:	Not reported
How Discovered:	Other Means
How Discovered Description:	Investigation for nearby cleanup site
Discharge Source:	Not reported
Discharge Cause:	Unknown
Stop Method:	Not reported
Stop Description:	Not reported
No Further Action Date:	Not reported
CA Water Watershed Name:	South Valley Floor - Fresno (551.30)
Dwr Groundwater Subbasin Name:	San Joaquin Valley - Kings (5-022.08)
Disadvantaged Community:	Severely Disadvantaged Community
CA Enviroscreen 3 Score:	96-100% (highest scores)
CA Enviroscreen 4 Score:	95-100% (highest scores)
Military DOD Site:	No
Facility Project Subtype:	Not reported
RWQCB Region:	CENTRAL VALLEY RWQCB (REGION 5F)
Site History:	Soil, soil vapor, and groundwater impacts confirmed during on- and

FORMER LAMOURE'S CLEANERS (Continued) **S122356444**

off-site assessment. PCE in soil vapor exceeds residential and commercial screening levels. Responsible party required to conduct additional soil vapor and groundwater assessment and remediation.

Click here to access the California GeoTracker records for this facility:

Z158 **G STREET LAMOURE'S FRESNO** **Cortese** **S127054246**
NNW **1304 G STREET** **N/A**
1/4-1/2 **FRESNO, CA 93706**
0.339 mi.
1789 ft. **Site 2 of 2 in cluster Z**

Relative:
Lower

Actual:
287 ft.

CORTESE:

Name:	G STREET LAMOURE'S FRESNO
Address:	1304 G STREET
City,State,Zip:	FRESNO, CA 93706
Region:	CORTESE
Envirostor Id:	Not reported
Global ID:	Not reported
Site/Facility Type:	Not reported
Cleanup Status:	Not reported
Status Date:	Not reported
Site Code:	Not reported
Latitude:	Not reported
Longitude:	Not reported
Owner:	Not reported
Enf Type:	Clean-up and Abatement Order
Swat R:	Not reported
Flag:	CORTESE
Order No:	Not reported
Waste Discharge System No:	Not reported
Effective Date:	10/07/2011
Region 2:	Not reported
WID Id:	5C10NC00189
Solid Waste Id No:	Not reported
Waste Management Uit Name:	Not reported
File Name:	Cease Desist Orders & Cleanup Abatement Orders

Y159 **COMMERCIAL BUILDING** **US BROWNFIELDS** **1018125167**
East **721 BROADWAY** **N/A**
1/4-1/2 **FRESNO, CA 93721**
0.341 mi.
1801 ft. **Site 3 of 3 in cluster Y**

Relative:
Higher

Actual:
292 ft.

US BROWNFIELDS:

Name:	COMMERCIAL BUILDING
Address:	721 BROADWAY
Recipient name:	Fresno Redevelopment Agency
Grant type:	Assessment
Region:	9
Property Number:	468-286-05T
Parcel size:	0.26
Latitude:	36.7304309
Longitude:	-119.7886293
HCM Label:	Address Matching-House Number
Map Scale:	Not reported

COMMERCIAL BUILDING (Continued) **1018125167**

Point of Reference:	Entrance Point of a Facility or Station
Highlights:	Based on a review of historical documents, the subject property and adjacent parcels have been developed for commercial use in a well-established portion of downtown Fresno since back to at least 1918. Prior to 1918, the subject property was developed as a single-family residence with appurtenant structures in a commercial district of downtown Fresno back to at least 1885. Based on the age of the structure dating back to at least 1946, building materials may contain asbestos. There is also the possible presence of lead-based paint. According to the best recollection of the subject property tenant, there has never been an asbestos or lead-based paint survey performed on the subject property structure. Former Use: In 1918, the subject property parcel contained Zibbell s Auto Exchange Garage in the general configuration as the present day structure. In 1948, the subject property parcel contained a wholesale beer distributorship, apparently part of the Richter Bottling Company located to the southeast. In 1950, the subject property parcel contained an auto brake shop. The subject property was identified with several different auto parts stores up to 2008, when the Fresno RDA took possession and the current tenant, Pool Tables R Us, occupied the site.
Datum:	North American Datum of 1983
Acres Property ID:	194901
IC Data Access:	Not reported
Start Date:	Not reported
Redev Completition Date:	Not reported
Completed Date:	Not reported
Acres Cleaned Up:	Not reported
Cleanup Funding:	Not reported
Cleanup Funding Source:	Not reported
Assessment Funding:	1850
Assessment Funding Source:	EPA
Redevelopment Funding:	Not reported
Redev. Funding Source:	Not reported
Redev. Funding Entity Name:	Not reported
Redevelopment Start Date:	Not reported
Assessment Funding Entity:	US EPA - Brownfields Assessment Cooperative Agreement
Cleanup Funding Entity:	Not reported
Grant Type:	Hazardous
Accomplishment Type:	Phase I Environmental Assessment
Accomplishment Count:	Y
Cooperative Agreement Number:	00T71101
Start Date:	3/11/2015
Ownership Entity:	Government
Completion Date:	6/19/2015
Current Owner:	Successor Agency to the Redevelopment Agency of the City of Fresno
Did Owner Change:	N
Cleanup Required:	N
Video Available:	Not reported
Photo Available:	Y
Institutional Controls Required:	U
IC Category Proprietary Controls:	Not reported
IC Cat. Info. Devices:	Not reported
IC Cat. Gov. Controls:	Not reported
IC Cat. Enforcement Permit Tools:	Not reported
IC in place date:	Not reported
IC in place:	Not reported

COMMERCIAL BUILDING (Continued) **1018125167**

State/tribal program date:	Not reported
State/tribal program ID:	Not reported
State/tribal NFA date:	Not reported
Contaminant Found:	Not reported
Contaminant Cleanup:	Not reported
Media Affected:	Building Materials
Media Cleanup:	Not reported
Num. of cleanup and re-dev. jobs:	Not reported
Past use greenspace acreage:	Not reported
Past use residential acreage:	Not reported
Past use commercial acreage:	0.26
Past use industrial acreage:	Not reported
Future use greenspace acreage:	Not reported
Future use residential acreage:	Not reported
Future use commercial acreage:	0.26
Future use industrial acreage:	Not reported
Superfund Fed. landowner flag:	Not reported
Future Use: Multistory	Not reported
Past Use: Multistory	Not reported
Property Description:	In 1918, the subject property parcel contained Zibbell s Auto Exchange Garage in the general configuration as the present day structure. In 1948, the subject property parcel contained a wholesale beer distributorship, apparently part of the Richter Bottling Company located to the southeast. In 1950, the subject property parcel contained an auto brake shop. The subject property was identified with several different auto parts stores up to 2008, when the Fresno RDA took possession and the current tenant, Pool Tables R Us, occupied the site.
Below Poverty Number:	562
Below Poverty Percent:	39.38
Meidan Income:	2223
Meidan Income Number:	832
Meidan Income Percent:	58.3
Vacant Housing Number:	18
Vacant Housing Percent:	6.17
Unemployed Number:	31
Unemployed Percent:	2.17

Name:	COMMERCIAL BUILDING
Address:	721 BROADWAY
Recipient name:	Fresno Redevelopment Agency
Grant type:	Assessment
Region:	9
Property Number:	468-286-05T
Parcel size:	0.26
Latitude:	36.7304309
Longitude:	-119.7886293
HCM Label:	Address Matching-House Number
Map Scale:	Not reported
Point of Reference:	Entrance Point of a Facility or Station
Highlights:	Based on a review of historical documents, the subject property and adjacent parcels have been developed for commercial use in a well-established portion of downtown Fresno since back to at least 1918. Prior to 1918, the subject property was developed as a single-family residence with appurtenant structures in a commercial district of downtown Fresno back to at least 1885. Based on the age of the structure dating back to at least 1946, building materials may

COMMERCIAL BUILDING (Continued) **1018125167**

	contain asbestos. There is also the possible presence of lead-based paint. According to the best recollection of the subject property tenant, there has never been an asbestos or lead-based paint survey performed on the subject property structure. Former Use: In 1918, the subject property parcel contained Zibbell s Auto Exchange Garage in the general configuration as the present day structure. In 1948, the subject property parcel contained a wholesale beer distributorship, apparently part of the Richter Bottling Company located to the southeast. In 1950, the subject property parcel contained an auto brake shop. The subject property was identified with several different auto parts stores up to 2008, when the Fresno RDA took possession and the current tenant, Pool Tables R Us, occupied the site.
Datum:	North American Datum of 1983
Acres Property ID:	194901
IC Data Access:	Not reported
Start Date:	Not reported
Redev Completition Date:	Not reported
Completed Date:	Not reported
Acres Cleaned Up:	Not reported
Cleanup Funding:	Not reported
Cleanup Funding Source:	Not reported
Assessment Funding:	Not reported
Assessment Funding Source:	Not reported
Redevelopment Funding:	Not reported
Redev. Funding Source:	Not reported
Redev. Funding Entity Name:	Not reported
Redevelopment Start Date:	Not reported
Assessment Funding Entity:	Not reported
Cleanup Funding Entity:	Not reported
Grant Type:	Hazardous
Accomplishment Type:	Not reported
Accomplishment Count:	Not reported
Cooperative Agreement Number:	00T71101
Start Date:	Not reported
Ownership Entity:	Government
Completion Date:	Not reported
Current Owner:	Successor Agency to the Redevelopment Agency of the City of Fresno
Did Owner Change:	N
Cleanup Required:	N
Video Available:	Not reported
Photo Available:	Y
Institutional Controls Required:	U
IC Category Proprietary Controls:	Not reported
IC Cat. Info. Devices:	Not reported
IC Cat. Gov. Controls:	Not reported
IC Cat. Enforcement Permit Tools:	Not reported
IC in place date:	Not reported
IC in place:	Not reported
State/tribal program date:	Not reported
State/tribal program ID:	Not reported
State/tribal NFA date:	Not reported
Contaminant Found:	Not reported
Contaminant Cleanup:	Not reported
Media Affected:	Building Materials
Media Cleanup:	Not reported
Num. of cleanup and re-dev. jobs:	Not reported

COMMERCIAL BUILDING (Continued) **1018125167**

Past use greenspace acreage:	Not reported
Past use residential acreage:	Not reported
Past use commercial acreage:	0.26
Past use industrial acreage:	Not reported
Future use greenspace acreage:	Not reported
Future use residential acreage:	Not reported
Future use commercial acreage:	0.26
Future use industrial acreage:	Not reported
Superfund Fed. landowner flag:	Not reported
Future Use: Multistory	Not reported
Past Use: Multistory	Not reported
Property Description:	In 1918, the subject property parcel contained Zibbell s Auto Exchange Garage in the general configuration as the present day structure. In 1948, the subject property parcel contained a wholesale beer distributorship, apparently part of the Richter Bottling Company located to the southeast. In 1950, the subject property parcel contained an auto brake shop. The subject property was identified with several different auto parts stores up to 2008, when the Fresno RDA took possession and the current tenant, Pool Tables R Us, occupied the site.
Below Poverty Number:	562
Below Poverty Percent:	39.38
Meidan Income:	2223
Meidan Income Number:	832
Meidan Income Percent:	58.3
Vacant Housing Number:	18
Vacant Housing Percent:	6.17
Unemployed Number:	31
Unemployed Percent:	2.17

AA160 **UNOCAL** **LUST** **S106176627**
West **1060 FRESNO ST** **CUPA Listings** **N/A**
1/4-1/2 **FRESNO, CA 93706**
0.345 mi.
1821 ft. **Site 1 of 2 in cluster AA**

Relative:
Lower

Actual:
282 ft.

LUST:

Name:	UNOCAL #4987
Address:	1060 FRESNO ST
City,State,Zip:	FRESNO, CA 93706
Lead Agency:	CENTRAL VALLEY RWQCB (REGION 5F)
Case Type:	LUST Cleanup Site
Geo Track:	http://geotracker.waterboards.ca.gov/profile_report.asp?global_id=T0601900304
Global Id:	T0601900304
Latitude:	36.729131
Longitude:	-119.801303
Status:	Completed - Case Closed
Status Date:	08/04/1998
Case Worker:	Not reported
RB Case Number:	5T10000308
Local Agency:	FRESNO COUNTY
File Location:	Not reported
Local Case Number:	FA0169600
Potential Media Affect:	Aquifer used for drinking water supply
Potential Contaminants of Concern:	Gasoline
EPA Region:	9
Coordinate Source:	Google Geocode
Cuf Case:	YES

UNOCAL (Continued) **S106176627**

Quantity Released Gallons:	Not reported
Begin Date:	11/30/1990
Leak Reported Date:	11/30/1990
How Discovered:	Other Means
How Discovered Description:	Not reported
Discharge Source:	Other
Discharge Cause:	Unknown
Stop Method:	Not reported
Stop Description:	Not reported
No Further Action Date:	08/04/1998
CA Water Watershed Name:	South Valley Floor - Fresno (551.30)
Dwr Groundwater Subbasin Name:	San Joaquin Valley - Kings (5-022.08)
Disadvantaged Community:	Not reported
CA Enviroscreen 3 Score:	96-100% (highest scores)
CA Enviroscreen 4 Score:	95-100% (highest scores)
Military DOD Site:	No
Facility Project Subtype:	Not reported
RWQCB Region:	CENTRAL VALLEY RWQCB (REGION 5F)
Site History:	Not reported

LUST:

Global Id:	T0601900304
Contact Type:	Local Agency Caseworker
Contact Name:	FRESNO COUNTY DPH, ENVIRONMENTAL HEALTH DIV
Organization Name:	FRESNO COUNTY
Address:	1221 Fulton Street
City:	Fresno
Email:	environmentalhealth@fresnocountyca.gov
Phone Number:	Not reported

LUST:

Global Id:	T0601900304
Action Type:	Other
Date:	04/18/1991
Action:	Leak Discovery
Global Id:	T0601900304
Action Type:	Other
Date:	11/30/1990
Action:	Leak Reported

LUST:

Global Id:	T0601900304
Status:	Open - Case Begin Date
Status Date:	11/30/1990
Global Id:	T0601900304
Status:	Open - Site Assessment
Status Date:	11/30/1990
Global Id:	T0601900304
Status:	Open - Site Assessment
Status Date:	06/01/1994
Global Id:	T0601900304
Status:	Completed - Case Closed
Status Date:	08/04/1998

UNOCAL (Continued) **S106176627**

CUPA FRESNO:

Name:	UNOCAL
Address:	1060 FRESNO ST
City,State,Zip:	FRESNO, CA 93706
Region:	FRESNO
Cross Street:	B ST
Facility ID:	FA0169600
APM Number:	46715501
Program Element:	UST REMOVAL/CLOSURE W/3 TANKS

Name:	UNOCAL
Address:	1060 FRESNO ST
City,State,Zip:	FRESNO, CA 93706
Region:	FRESNO
Cross Street:	B ST
Facility ID:	FA0169600
APM Number:	46715501
Program Element:	HAZ MAT DISCLOSURE/CLOSED SITE

Name:	UNOCAL
Address:	1060 FRESNO ST
City,State,Zip:	FRESNO, CA 93706
Region:	FRESNO
Cross Street:	B ST
Facility ID:	FA0169600
APM Number:	46715501
Program Element:	CONTAMINATED UST SITE/RWQCB LEAD AGENCY

AA161 **UNOCAL #4987** **LUST** **S102440004**
West **1060 FRESNO ST** **Cortese** **N/A**
1/4-1/2 **FRESNO, CA 93706** **HIST CORTESE**
0.345 mi. **CERS**
1821 ft. **Site 2 of 2 in cluster AA**

Relative:
Lower

Actual:
282 ft.

LUST REG 5:

Name:	UNOCAL #4987
Address:	1060 FRESNO ST
City:	FRESNO
Region:	5
Status:	Case Closed
Case Number:	5T10000308
Case Type:	Drinking Water Aquifer affected
Substance:	GASOLINE
Staff Initials:	DAM
Lead Agency:	Regional
Program:	LUST
MTBE Code:	1

CORTESE:

Name:	UNOCAL #4987
Address:	1060 FRESNO ST
City,State,Zip:	FRESNO, CA 93706
Region:	CORTESE
Envirostor Id:	Not reported
Global ID:	T0601900304
Site/Facility Type:	LUST CLEANUP SITE
Cleanup Status:	COMPLETED - CASE CLOSED

UNOCAL #4987 (Continued) **S102440004**

Status Date:	Not reported
Site Code:	Not reported
Latitude:	Not reported
Longitude:	Not reported
Owner:	Not reported
Enf Type:	Not reported
Swat R:	Not reported
Flag:	active
Order No:	Not reported
Waste Discharge System No:	Not reported
Effective Date:	Not reported
Region 2:	Not reported
WID Id:	Not reported
Solid Waste Id No:	Not reported
Waste Management Uit Name:	Not reported
File Name:	Active Open

HIST CORTESE:

edr_fname:	UNOCAL #4987
edr_fadd1:	1060 FRESNO
City,State,Zip:	FRESNO, CA
Region:	CORTESE
Facility County Code:	10
Reg By:	LTNKA
Reg Id:	5T10000308

CERS:

Name:	UNOCAL #4987
Address:	1060 FRESNO ST
City,State,Zip:	FRESNO, CA 93706
Site ID:	214410
CERS ID:	T0601900304
CERS Description:	Leaking Underground Storage Tank Cleanup Site

Affiliation:

Affiliation Type Desc:	Local Agency Caseworker
Entity Name:	FRESNO COUNTY DPH, ENVIRONMENTAL HEALTH DIV - FRESNO COUNTY
Entity Title:	Not reported
Affiliation Address:	1221 Fulton Street
Affiliation City:	Fresno
Affiliation State:	CA
Affiliation Country:	Not reported
Affiliation Zip:	Not reported
Affiliation Phone:	,

---

162 **540 F STREET, FRESNO, CA** **US BROWNFIELDS** **1019321812**
SE **540 F ST.** **N/A**
1/4-1/2 **FRESNO, CA 93706**
0.368 mi.
1942 ft.

Relative:
Higher

Actual:
290 ft.

US BROWNFIELDS:

Name:	540 F STREET, FRESNO, CA
Address:	540 F ST.
Recipient name:	R9 TBA - California (STAG Funded)
Grant type:	TBA

540 F STREET, FRESNO, CA (Continued) **1019321812**

Region:	9
Property Number:	Not reported
Parcel size:	0.7
Latitude:	36.726247
Longitude:	-119.789754
HCM Label:	Address Matching-House Number
Map Scale:	Not reported
Point of Reference:	Entrance Point of a Facility or Station
Highlights:	The Fresno Housing Authority plans to redevelop the Site as a community garden for the homeless population that lives in the area.For reuse as a community garden, portions of the property may require cleanup, and garden users should take precautions, such as removing contaminated soil or using raised beds, and select fruiting vegetables, vine plants, and fruit trees. In the event the property is used for residences, the property may require cleanup in areas impacted by lead, PAHs, and petroleum. Former Use: The property is approximately 0.7 acre and is mostly undeveloped with an existing 0.1 acre community garden. Historical land use has been residential and commercial since 1898. A warehouse building constructed on the Site in the mid-to late-20th century was demolished in 2014.
Datum:	North American Datum of 1983
Acres Property ID:	217181
IC Data Access:	Not reported
Start Date:	Not reported
Redev Completition Date:	Not reported
Completed Date:	Not reported
Acres Cleaned Up:	Not reported
Cleanup Funding:	Not reported
Cleanup Funding Source:	Not reported
Assessment Funding:	12000
Assessment Funding Source:	EPA
Redevelopment Funding:	Not reported
Redev. Funding Source:	Not reported
Redev. Funding Entity Name:	Not reported
Redevelopment Start Date:	Not reported
Assessment Funding Entity:	US EPA - TBA Funding
Cleanup Funding Entity:	Not reported
Grant Type:	Not reported
Accomplishment Type:	Phase I Environmental Assessment
Accomplishment Count:	Y
Cooperative Agreement Number:	n/a
Start Date:	7/15/2014
Ownership Entity:	Not reported
Completion Date:	3/5/2015
Current Owner:	Fresno Housing Authority
Did Owner Change:	N
Cleanup Required:	Y
Video Available:	N
Photo Available:	Y
Institutional Controls Required:	U
IC Category Proprietary Controls:	Not reported
IC Cat. Info. Devices:	Not reported
IC Cat. Gov. Controls:	Not reported
IC Cat. Enforcement Permit Tools:	Not reported
IC in place date:	Not reported
IC in place:	N
State/tribal program date:	Not reported

540 F STREET, FRESNO, CA (Continued) **1019321812**

State/tribal program ID:	Not reported
State/tribal NFA date:	Not reported
Contaminant Found:	Lead PAHs Petroleum Products
Contaminant Cleanup:	Not reported
Media Affected:	Soil
Media Cleanup:	Not reported
Num. of cleanup and re-dev. jobs:	Not reported
Past use greenspace acreage:	0.7
Past use residential acreage:	Not reported
Past use commercial acreage:	Not reported
Past use industrial acreage:	Not reported
Future use greenspace acreage:	0.7
Future use residential acreage:	Not reported
Future use commercial acreage:	Not reported
Future use industrial acreage:	Not reported
Superfund Fed. landowner flag:	Not reported
Future Use: Multistory	Not reported
Past Use: Multistory	Not reported
Property Description:	The property is approximately 0.7 acre and is mostly undeveloped with an existing 0.1 acre community garden. Historical land use has been residential and commercial since 1898. A warehouse building constructed on the Site in the mid-to late-20th century was demolished in 2014.
Below Poverty Number:	1591
Below Poverty Percent:	44.67
Meidan Income:	1255
Meidan Income Number:	2460
Meidan Income Percent:	69.06
Vacant Housing Number:	60
Vacant Housing Percent:	7.61
Unemployed Number:	140
Unemployed Percent:	3.93

Name:	540 F STREET, FRESNO, CA
Address:	540 F ST.
Recipient name:	R9 TBA - California (STAG Funded)
Grant type:	TBA
Region:	9
Property Number:	Not reported
Parcel size:	0.7
Latitude:	36.726247
Longitude:	-119.789754
HCM Label:	Address Matching-House Number
Map Scale:	Not reported
Point of Reference:	Entrance Point of a Facility or Station
Highlights:	The Fresno Housing Authority plans to redevelop the Site as a community garden for the homeless population that lives in the area.For reuse as a community garden, portions of the property may require cleanup, and garden users should take precautions, such as removing contaminated soil or using raised beds, and select fruiting vegetables, vine plants, and fruit trees. In the event the property is used for residences, the property may require cleanup in areas impacted by lead, PAHs, and petroleum. Former Use: The property is approximately 0.7 acre and is mostly undeveloped with an existing 0.1 acre community garden. Historical land use has been residential and commercial since 1898. A warehouse building constructed on the Site in the mid-to late-20th century was demolished in 2014.

540 F STREET, FRESNO, CA (Continued) **1019321812**

Datum:	North American Datum of 1983
Acres Property ID:	217181
IC Data Access:	Not reported
Start Date:	Not reported
Redev Completition Date:	Not reported
Completed Date:	Not reported
Acres Cleaned Up:	Not reported
Cleanup Funding:	Not reported
Cleanup Funding Source:	Not reported
Assessment Funding:	Not reported
Assessment Funding Source:	Not reported
Redevelopment Funding:	Not reported
Redev. Funding Source:	Not reported
Redev. Funding Entity Name:	Not reported
Redevelopment Start Date:	Not reported
Assessment Funding Entity:	Not reported
Cleanup Funding Entity:	Not reported
Grant Type:	Not reported
Accomplishment Type:	Not reported
Accomplishment Count:	Not reported
Cooperative Agreement Number:	n/a
Start Date:	Not reported
Ownership Entity:	Not reported
Completion Date:	Not reported
Current Owner:	Fresno Housing Authority
Did Owner Change:	N
Cleanup Required:	Y
Video Available:	N
Photo Available:	Y
Institutional Controls Required:	U
IC Category Proprietary Controls:	Not reported
IC Cat. Info. Devices:	Not reported
IC Cat. Gov. Controls:	Not reported
IC Cat. Enforcement Permit Tools:	Not reported
IC in place date:	Not reported
IC in place:	N
State/tribal program date:	Not reported
State/tribal program ID:	Not reported
State/tribal NFA date:	Not reported
Contaminant Found:	Lead PAHs Petroleum Products
Contaminant Cleanup:	Not reported
Media Affected:	Soil
Media Cleanup:	Not reported
Num. of cleanup and re-dev. jobs:	Not reported
Past use greenspace acreage:	0.7
Past use residential acreage:	Not reported
Past use commercial acreage:	Not reported
Past use industrial acreage:	Not reported
Future use greenspace acreage:	0.7
Future use residential acreage:	Not reported
Future use commercial acreage:	Not reported
Future use industrial acreage:	Not reported
Superfund Fed. landowner flag:	Not reported
Future Use: Multistory	Not reported
Past Use: Multistory	Not reported
Property Description:	The property is approximately 0.7 acre and is mostly undeveloped with an existing 0.1 acre community garden. Historical land use has been

540 F STREET, FRESNO, CA (Continued) **1019321812**

	residential and commercial since 1898. A warehouse building constructed on the Site in the mid-to late-20th century was demolished in 2014.
Below Poverty Number:	1591
Below Poverty Percent:	44.67
Meidan Income:	1255
Meidan Income Number:	2460
Meidan Income Percent:	69.06
Vacant Housing Number:	60
Vacant Housing Percent:	7.61
Unemployed Number:	140
Unemployed Percent:	3.93
Name:	540 F STREET, FRESNO, CA
Address:	540 F ST.
Recipient name:	R9 TBA - California (STAG Funded)
Grant type:	TBA
Region:	9
Property Number:	Not reported
Parcel size:	0.7
Latitude:	36.726247
Longitude:	-119.789754
HCM Label:	Address Matching-House Number
Map Scale:	Not reported
Point of Reference:	Entrance Point of a Facility or Station
Highlights:	The Fresno Housing Authority plans to redevelop the Site as a community garden for the homeless population that lives in the area.For reuse as a community garden, portions of the property may require cleanup, and garden users should take precautions, such as removing contaminated soil or using raised beds, and select fruiting vegetables, vine plants, and fruit trees. In the event the property is used for residences, the property may require cleanup in areas impacted by lead, PAHs, and petroleum. Former Use: The property is approximately 0.7 acre and is mostly undeveloped with an existing 0.1 acre community garden. Historical land use has been residential and commercial since 1898. A warehouse building constructed on the Site in the mid-to late-20th century was demolished in 2014.
Datum:	North American Datum of 1983
Acres Property ID:	217181
IC Data Access:	Not reported
Start Date:	Not reported
Redev Completition Date:	Not reported
Completed Date:	Not reported
Acres Cleaned Up:	Not reported
Cleanup Funding:	Not reported
Cleanup Funding Source:	Not reported
Assessment Funding:	12000
Assessment Funding Source:	EPA
Redevelopment Funding:	Not reported
Redev. Funding Source:	Not reported
Redev. Funding Entity Name:	Not reported
Redevelopment Start Date:	Not reported
Assessment Funding Entity:	US EPA - TBA Funding
Cleanup Funding Entity:	Not reported
Grant Type:	Not reported
Accomplishment Type:	Phase I Environmental Assessment
Accomplishment Count:	Y

540 F STREET, FRESNO, CA (Continued) **1019321812**

Cooperative Agreement Number:	n/a
Start Date:	7/15/2014
Ownership Entity:	Not reported
Completion Date:	3/5/2015
Current Owner:	Fresno Housing Authority
Did Owner Change:	N
Cleanup Required:	Y
Video Available:	N
Photo Available:	Y
Institutional Controls Required:	U
IC Category Proprietary Controls:	Not reported
IC Cat. Info. Devices:	Not reported
IC Cat. Gov. Controls:	Not reported
IC Cat. Enforcement Permit Tools:	Not reported
IC in place date:	Not reported
IC in place:	N
State/tribal program date:	Not reported
State/tribal program ID:	Not reported
State/tribal NFA date:	Not reported
Contaminant Found:	Lead PAHs Petroleum Products
Contaminant Cleanup:	Not reported
Media Affected:	Soil
Media Cleanup:	Not reported
Num. of cleanup and re-dev. jobs:	Not reported
Past use greenspace acreage:	0.7
Past use residential acreage:	Not reported
Past use commercial acreage:	Not reported
Past use industrial acreage:	Not reported
Future use greenspace acreage:	0.7
Future use residential acreage:	Not reported
Future use commercial acreage:	Not reported
Future use industrial acreage:	Not reported
Superfund Fed. landowner flag:	Not reported
Future Use: Multistory	Not reported
Past Use: Multistory	Not reported
Property Description:	The property is approximately 0.7 acre and is mostly undeveloped with an existing 0.1 acre community garden. Historical land use has been residential and commercial since 1898. A warehouse building constructed on the Site in the mid-to late-20th century was demolished in 2014.
Below Poverty Number:	1591
Below Poverty Percent:	44.67
Meidan Income:	1255
Meidan Income Number:	2460
Meidan Income Percent:	69.06
Vacant Housing Number:	60
Vacant Housing Percent:	7.61
Unemployed Number:	140
Unemployed Percent:	3.93
Name:	540 F STREET, FRESNO, CA
Address:	540 F ST.
Recipient name:	R9 TBA - California (STAG Funded)
Grant type:	TBA
Region:	9
Property Number:	Not reported
Parcel size:	0.7

540 F STREET, FRESNO, CA (Continued) **1019321812**

Latitude:	36.726247
Longitude:	-119.789754
HCM Label:	Address Matching-House Number
Map Scale:	Not reported
Point of Reference:	Entrance Point of a Facility or Station
Highlights:	The Fresno Housing Authority plans to redevelop the Site as a community garden for the homeless population that lives in the area.For reuse as a community garden, portions of the property may require cleanup, and garden users should take precautions, such as removing contaminated soil or using raised beds, and select fruiting vegetables, vine plants, and fruit trees. In the event the property is used for residences, the property may require cleanup in areas impacted by lead, PAHs, and petroleum. Former Use: The property is approximately 0.7 acre and is mostly undeveloped with an existing 0.1 acre community garden. Historical land use has been residential and commercial since 1898. A warehouse building constructed on the Site in the mid-to late-20th century was demolished in 2014.
Datum:	North American Datum of 1983
Acres Property ID:	217181
IC Data Access:	Not reported
Start Date:	Not reported
Redev Completition Date:	Not reported
Completed Date:	Not reported
Acres Cleaned Up:	Not reported
Cleanup Funding:	Not reported
Cleanup Funding Source:	Not reported
Assessment Funding:	47718
Assessment Funding Source:	EPA
Redevelopment Funding:	Not reported
Redev. Funding Source:	Not reported
Redev. Funding Entity Name:	Not reported
Redevelopment Start Date:	Not reported
Assessment Funding Entity:	US EPA - TBA Funding
Cleanup Funding Entity:	Not reported
Grant Type:	Not reported
Accomplishment Type:	Phase II Environmental Assessment
Accomplishment Count:	N
Cooperative Agreement Number:	n/a
Start Date:	7/15/2014
Ownership Entity:	Not reported
Completion Date:	3/5/2015
Current Owner:	Fresno Housing Authority
Did Owner Change:	N
Cleanup Required:	Y
Video Available:	N
Photo Available:	Y
Institutional Controls Required:	U
IC Category Proprietary Controls:	Not reported
IC Cat. Info. Devices:	Not reported
IC Cat. Gov. Controls:	Not reported
IC Cat. Enforcement Permit Tools:	Not reported
IC in place date:	Not reported
IC in place:	N
State/tribal program date:	Not reported
State/tribal program ID:	Not reported
State/tribal NFA date:	Not reported
Contaminant Found:	Lead PAHs Petroleum Products

540 F STREET, FRESNO, CA (Continued) **1019321812**

Contaminant Cleanup:	Not reported
Media Affected:	Soil
Media Cleanup:	Not reported
Num. of cleanup and re-dev. jobs:	Not reported
Past use greenspace acreage:	0.7
Past use residential acreage:	Not reported
Past use commercial acreage:	Not reported
Past use industrial acreage:	Not reported
Future use greenspace acreage:	0.7
Future use residential acreage:	Not reported
Future use commercial acreage:	Not reported
Future use industrial acreage:	Not reported
Superfund Fed. landowner flag:	Not reported
Future Use: Multistory	Not reported
Past Use: Multistory	Not reported
Property Description:	The property is approximately 0.7 acre and is mostly undeveloped with an existing 0.1 acre community garden. Historical land use has been residential and commercial since 1898. A warehouse building constructed on the Site in the mid-to late-20th century was demolished in 2014.
Below Poverty Number:	1591
Below Poverty Percent:	44.67
Meidan Income:	1255
Meidan Income Number:	2460
Meidan Income Percent:	69.06
Vacant Housing Number:	60
Vacant Housing Percent:	7.61
Unemployed Number:	140
Unemployed Percent:	3.93

Name:	540 F STREET, FRESNO, CA
Address:	540 F ST.
Recipient name:	R9 TBA - California (STAG Funded)
Grant type:	TBA
Region:	9
Property Number:	Not reported
Parcel size:	0.7
Latitude:	36.726247
Longitude:	-119.789754
HCM Label:	Address Matching-House Number
Map Scale:	Not reported
Point of Reference:	Entrance Point of a Facility or Station
Highlights:	The Fresno Housing Authority plans to redevelop the Site as a community garden for the homeless population that lives in the area.For reuse as a community garden, portions of the property may require cleanup, and garden users should take precautions, such as removing contaminated soil or using raised beds, and select fruiting vegetables, vine plants, and fruit trees. In the event the property is used for residences, the property may require cleanup in areas impacted by lead, PAHs, and petroleum. Former Use: The property is approximately 0.7 acre and is mostly undeveloped with an existing 0.1 acre community garden. Historical land use has been residential and commercial since 1898. A warehouse building constructed on the Site in the mid-to late-20th century was demolished in 2014.
Datum:	North American Datum of 1983
Acres Property ID:	217181
IC Data Access:	Not reported

540 F STREET, FRESNO, CA (Continued) **1019321812**

Start Date:	Not reported
Redev Completition Date:	Not reported
Completed Date:	Not reported
Acres Cleaned Up:	Not reported
Cleanup Funding:	Not reported
Cleanup Funding Source:	Not reported
Assessment Funding:	47718
Assessment Funding Source:	EPA
Redevelopment Funding:	Not reported
Redev. Funding Source:	Not reported
Redev. Funding Entity Name:	Not reported
Redevelopment Start Date:	Not reported
Assessment Funding Entity:	US EPA - TBA Funding
Cleanup Funding Entity:	Not reported
Grant Type:	Not reported
Accomplishment Type:	Phase II Environmental Assessment
Accomplishment Count:	N
Cooperative Agreement Number:	n/a
Start Date:	7/15/2014
Ownership Entity:	Not reported
Completion Date:	3/5/2015
Current Owner:	Fresno Housing Authority
Did Owner Change:	N
Cleanup Required:	Y
Video Available:	N
Photo Available:	Y
Institutional Controls Required:	U
IC Category Proprietary Controls:	Not reported
IC Cat. Info. Devices:	Not reported
IC Cat. Gov. Controls:	Not reported
IC Cat. Enforcement Permit Tools:	Not reported
IC in place date:	Not reported
IC in place:	N
State/tribal program date:	Not reported
State/tribal program ID:	Not reported
State/tribal NFA date:	Not reported
Contaminant Found:	Lead PAHs Petroleum Products
Contaminant Cleanup:	Not reported
Media Affected:	Soil
Media Cleanup:	Not reported
Num. of cleanup and re-dev. jobs:	Not reported
Past use greenspace acreage:	0.7
Past use residential acreage:	Not reported
Past use commercial acreage:	Not reported
Past use industrial acreage:	Not reported
Future use greenspace acreage:	0.7
Future use residential acreage:	Not reported
Future use commercial acreage:	Not reported
Future use industrial acreage:	Not reported
Superfund Fed. landowner flag:	Not reported
Future Use: Multistory	Not reported
Past Use: Multistory	Not reported
Property Description:	The property is approximately 0.7 acre and is mostly undeveloped with an existing 0.1 acre community garden. Historical land use has been residential and commercial since 1898. A warehouse building constructed on the Site in the mid-to late-20th century was demolished in 2014.

540 F STREET, FRESNO, CA (Continued) **1019321812**

Below Poverty Number:	1591
Below Poverty Percent:	44.67
Meidan Income:	1255
Meidan Income Number:	2460
Meidan Income Percent:	69.06
Vacant Housing Number:	60
Vacant Housing Percent:	7.61
Unemployed Number:	140
Unemployed Percent:	3.93

AB163
ENE
1/4-1/2
0.370 mi.
1951 ft.

PARCEL 468-282-23T
829 FULTON STREET (FULTON MALL)
FRESNO, CA 93721

US BROWNFIELDS FINDS **1016457028 N/A**

Site 1 of 2 in cluster AB

Relative:
Higher

Actual:
291 ft.

US BROWNFIELDS:

Name:	PARCEL 468-282-23T
Address:	829 FULTON STREET (FULTON MALL)
Recipient name:	Fresno Redevelopment Agency
Grant type:	Assessment
Region:	9
Property Number:	468-282-23T
Parcel size:	0.61
Latitude:	36.73216
Longitude:	-119.78792
HCM Label:	Global Positioning Method-Unspecified Parameters
Map Scale:	Not reported
Point of Reference:	Center of a Facility or Station
Highlights:	The subject property is a commercial parking lot with no significant improvements other than a guard shack, asphalt pavement, parking stall stripping, parking meters, and several lighting fixtures with a chain-link fence along the southwest side. Former Use: Based on review of historical documents, the subject property appears to have been located in an area of downtown Fresno urban development dating back to 1885. The first developments occurred in the forms of private residences in about 1888. The subject property was occupied by single-family residences and boarding houses with stables through the early 1900s giving way to retail and commercial development during the mid-1900s. By the mid-1960s, all the structures had been removed and the site was developed as a paved parking facility similar to present-day configuration. This assessment identified no Recognized Environmental Conditions (RECs) in connection with the subject property. For the reasons discussed in Section 8.2 of the ESA, it is URS opinion that there is a low likelihood that significant environmental liability exists regulated to the New York Hatters Hat Cleaners and Blockers, or Victor Kuljian, clothes cleaner; and additionally it is URS opinion that there is a low likelihood that significant environmental liability exists regulated to the presence of lead-based paint on the subject property parcel as a result of sloughing from neighboring site structure and no further investigations appear warranted.
Datum:	North American Datum of 1983
Acres Property ID:	165001
IC Data Access:	Not reported
Start Date:	Not reported
Redev Completition Date:	Not reported
Completed Date:	Not reported

PARCEL 468-282-23T (Continued) **1016457028**

Acres Cleaned Up:	Not reported
Cleanup Funding:	Not reported
Cleanup Funding Source:	Not reported
Assessment Funding:	2000
Assessment Funding Source:	EPA
Redevelopment Funding:	Not reported
Redev. Funding Source:	Not reported
Redev. Funding Entity Name:	Not reported
Redevelopment Start Date:	Not reported
Assessment Funding Entity:	US EPA - Brownfields Assessment Cooperative Agreement
Cleanup Funding Entity:	Not reported
Grant Type:	Hazardous
Accomplishment Type:	Phase I Environmental Assessment
Accomplishment Count:	Y
Cooperative Agreement Number:	00T71101
Start Date:	5/20/2013
Ownership Entity:	Government
Completion Date:	7/31/2013
Current Owner:	Successor Agency to the Redevelopment Agency of the City of Fresno
Did Owner Change:	N
Cleanup Required:	N
Video Available:	Not reported
Photo Available:	Y
Institutional Controls Required:	U
IC Category Proprietary Controls:	Not reported
IC Cat. Info. Devices:	Not reported
IC Cat. Gov. Controls:	Not reported
IC Cat. Enforcement Permit Tools:	Not reported
IC in place date:	Not reported
IC in place:	Not reported
State/tribal program date:	Not reported
State/tribal program ID:	Not reported
State/tribal NFA date:	Not reported
Contaminant Found:	Not reported
Contaminant Cleanup:	Not reported
Media Affected:	Other Media
Media Cleanup:	Not reported
Num. of cleanup and re-dev. jobs:	Not reported
Past use greenspace acreage:	Not reported
Past use residential acreage:	Not reported
Past use commercial acreage:	0.61
Past use industrial acreage:	Not reported
Future use greenspace acreage:	Not reported
Future use residential acreage:	Not reported
Future use commercial acreage:	Not reported
Future use industrial acreage:	Not reported
Superfund Fed. landowner flag:	Not reported
Future Use: Multistory	Not reported
Past Use: Multistory	Not reported
Property Description:	Based on review of historical documents, the subject property appears to have been located in an area of downtown Fresno urban development dating back to 1885. The first developments occurred in the forms of private residences in about 1888. The subject property was occupied by single-family residences and boarding houses with stables through the early 1900s giving way to retail and commercial development during the mid-1900s. By the mid-1960s, all the structures had been removed and the site was developed as a paved parking facility similar to

PARCEL 468-282-23T (Continued) **1016457028**

present-day configuration. This assessment identified no Recognized Environmental Conditions (RECs) in connection with the subject property. For the reasons discussed in Section 8.2 of the ESA, it is URS opinion that there is a low likelihood that significant environmental liability exists regulated to the New York Hatters Hat Cleaners and Blockers, or Victor Kuljian, clothes cleaner; and additionally it is URS opinion that there is a low likelihood that significant environmental liability exists regulated to the presence of lead-based paint on the subject property parcel as a result of sloughing from neighboring site structure and no further investigations appear warranted.

Below Poverty Number:	2196
Below Poverty Percent:	34.27
Meidan Income:	5708
Meidan Income Number:	4243
Meidan Income Percent:	66.21
Vacant Housing Number:	320
Vacant Housing Percent:	12.05
Unemployed Number:	639
Unemployed Percent:	9.97

FINDS:
Registry ID: 110056364009

Click Here for FRS Facility Detail Report:

Environmental Interest/Information System:
US EPA Assessment, Cleanup and Redevelopment Exchange System (ACRES) is an federal online database for Brownfields Grantees to electronically submit data directly to EPA.

Click this hyperlink while viewing on your computer to access additional FINDS: detail in the EDR Site Report.

AC164 **ACE SERVICE INC.** **Notify 65** **U000050461**
East **BROADWAY & VENTURA** **N/A**
1/4-1/2 **FRESNO, CA 92028**
0.382 mi.
2016 ft. **Site 1 of 3 in cluster AC**

Relative:
Higher

Actual:
293 ft.

NOTIFY 65:

Name:	ACE SERVICE INC.
Address:	BROADWAY & VENTURA
City,State,Zip:	FRESNO, CA 92028
Date Reported:	Not reported
Staff Initials:	Not reported
Board File Number:	Not reported
Facility Type:	Not reported
Discharge Date:	Not reported
Issue Date:	Not reported
Incident Description:	Not reported
Global ID:	Not reported
Status:	Not reported

AB165 ENE 1/4-1/2 0.395 mi. 2083 ft. | **WILSHIRE PAINT CO**
701 & 712 FULTON ST
FRESNO, CA 93721

Site 2 of 2 in cluster AB

SEMS-ARCHIVE | **1004654693**
CAD028211076

Relative: Higher

Actual: 291 ft.

SEMS Archive:

Site ID:	0901265
EPA ID:	CAD028211076
Name:	WILSHIRE PAINT CO
Address:	701 & 712 FULTON ST
Address 2:	Not reported
City,State,Zip:	FRESNO, CA 93721
Cong District:	18
FIPS Code:	06019
FF:	N
NPL:	Not on the NPL
Non NPL Status:	NFRAP-Site does not qualify for the NPL based on existing information

SEMS Archive Detail:

Region:	09
Site ID:	0901265
EPA ID:	CAD028211076
Site Name:	WILSHIRE PAINT CO
NPL:	N
FF:	N
OU:	00
Action Code:	VS
Action Name:	ARCH SITE
SEQ:	1
Start Date:	Not reported
Finish Date:	1986-11-01 05:00:00
Qual:	Not reported
Current Action Lead:	EPA Perf In-Hse

Region:	09
Site ID:	0901265
EPA ID:	CAD028211076
Site Name:	WILSHIRE PAINT CO
NPL:	N
FF:	N
OU:	00
Action Code:	DS
Action Name:	DISCVRY
SEQ:	1
Start Date:	1986-04-01 05:00:00
Finish Date:	1986-04-01 05:00:00
Qual:	Not reported
Current Action Lead:	EPA Perf

Region:	09
Site ID:	0901265
EPA ID:	CAD028211076
Site Name:	WILSHIRE PAINT CO
NPL:	N
FF:	N
OU:	00
Action Code:	PA
Action Name:	PA
SEQ:	1

WILSHIRE PAINT CO (Continued) **1004654693**

Start Date:	Not reported
Finish Date:	1986-11-01 05:00:00
Qual:	N
Current Action Lead:	EPA Perf

AD166 **DUNAVANT ENTERPRISES** **LUST** **S104868685**
NW **1410 F ST** **SWEEPS UST** **N/A**
1/4-1/2 **FRESNO, CA 93706** **HIST CORTESE**
0.412 mi. **CERS**
2173 ft. **Site 1 of 2 in cluster AD**

Relative:
Lower

Actual:
286 ft.

LUST REG 5:

Name:	DUNAVANT & W.B. CO.
Address:	1410 F ST
City:	FRESNO
Region:	5
Status:	Case Closed
Case Number:	5T10000453
Case Type:	Drinking Water Aquifer affected
Substance:	GASOLINE
Staff Initials:	DAM
Lead Agency:	Regional
Program:	LUST
MTBE Code:	N/A

SWEEPS UST:

Name:	DUNAVANT ENTERPRISES
Address:	1410 F ST
City:	FRESNO
Status:	Not reported
Comp Number:	63413
Number:	Not reported
Board Of Equalization:	44-004649
Referral Date:	Not reported
Action Date:	Not reported
Created Date:	Not reported
Owner Tank Id:	Not reported
SWRCB Tank Id:	10-000-063413-000001
Tank Status:	Not reported
Capacity:	550
Active Date:	Not reported
Tank Use:	M.V. FUEL
STG:	PRODUCT
Content:	REG UNLEADED
Number Of Tanks:	2

Name:	DUNAVANT ENTERPRISES
Address:	1410 F ST
City:	FRESNO
Status:	Not reported
Comp Number:	63413
Number:	Not reported
Board Of Equalization:	44-004649
Referral Date:	Not reported
Action Date:	Not reported
Created Date:	Not reported

DUNAVANT ENTERPRISES (Continued) **S104868685**

Owner Tank Id: Not reported
SWRCB Tank Id: 10-000-063413-000002
Tank Status: Not reported
Capacity: 3000
Active Date: Not reported
Tank Use: M.V. FUEL
STG: WASTE
Content: REG UNLEADED
Number Of Tanks: Not reported

HIST CORTESE:
edr_fname: DUNAVANT & W.B. CO.
edr_fadd1: 1410 F
City,State,Zip: FRESNO, CA 93771
Region: CORTESE
Facility County Code: 10
Reg By: LTNKA
Reg Id: 5T10000453

CERS:
Name: DUNAVANT & W.B. CO.
Address: 1410 F ST
City,State,Zip: FRESNO, CA 93706
Site ID: 195197
CERS ID: T0601900443
CERS Description: Leaking Underground Storage Tank Cleanup Site

Affiliation:
Affiliation Type Desc: Local Agency Caseworker
Entity Name: FRESNO COUNTY DPH, ENVIRONMENTAL HEALTH DIV - FRESNO COUNTY
Entity Title: Not reported
Affiliation Address: 1221 Fulton Street
Affiliation City: Fresno
Affiliation State: CA
Affiliation Country: Not reported
Affiliation Zip: Not reported
Affiliation Phone: ,

AD167 **DUNAVANT W B CO** **LUST** **S101581980**
NW **1410 F ST** **CA FID UST** **N/A**
1/4-1/2 **FRESNO, CA 93771** **Cortese**
0.412 mi.
2173 ft. **Site 2 of 2 in cluster AD**

Relative:
Lower

Actual:
286 ft.

LUST:
Name: DUNAVANT & W.B. CO.
Address: 1410 F ST
City,State,Zip: FRESNO, CA 93706
Lead Agency: CENTRAL VALLEY RWQCB (REGION 5F)
Case Type: LUST Cleanup Site
Geo Track: http://geotracker.waterboards.ca.gov/profile_report.asp?global_id=T0601900443
Global Id: T0601900443
Latitude: 36.734982
Longitude: -119.799397
Status: Completed - Case Closed
Status Date: 04/07/1998

DUNAVANT W B CO (Continued) **S101581980**

Case Worker:	Not reported
RB Case Number:	5T10000453
Local Agency:	FRESNO COUNTY
File Location:	Not reported
Local Case Number:	FA0169536
Potential Media Affect:	Aquifer used for drinking water supply
Potential Contaminants of Concern:	Gasoline
EPA Region:	9
Coordinate Source:	Google Geocode
Cuf Case:	NO
Quantity Released Gallons:	Not reported
Begin Date:	08/18/1993
Leak Reported Date:	08/23/1993
How Discovered:	Tank Closure
How Discovered Description:	Not reported
Discharge Source:	Other
Discharge Cause:	Unknown
Stop Method:	Not reported
Stop Description:	Not reported
No Further Action Date:	04/07/1998
CA Water Watershed Name:	South Valley Floor - Fresno (551.30)
Dwr Groundwater Subbasin Name:	San Joaquin Valley - Kings (5-022.08)
Disadvantaged Community:	Not reported
CA Enviroscreen 3 Score:	96-100% (highest scores)
CA Enviroscreen 4 Score:	95-100% (highest scores)
Military DOD Site:	No
Facility Project Subtype:	Not reported
RWQCB Region:	CENTRAL VALLEY RWQCB (REGION 5F)
Site History:	Not reported

LUST:

Global Id:	T0601900443
Contact Type:	Local Agency Caseworker
Contact Name:	FRESNO COUNTY DPH, ENVIRONMENTAL HEALTH DIV
Organization Name:	FRESNO COUNTY
Address:	1221 Fulton Street
City:	Fresno
Email:	environmentalhealth@fresnocountyca.gov
Phone Number:	Not reported

LUST:

Global Id:	T0601900443
Action Type:	Other
Date:	08/18/1993
Action:	Leak Discovery
Global Id:	T0601900443
Action Type:	Other
Date:	08/25/1993
Action:	Leak Stopped
Global Id:	T0601900443
Action Type:	Other
Date:	08/23/1993
Action:	Leak Reported

DUNAVANT W B CO (Continued) **S101581980**

LUST:

Global Id:	T0601900443
Status:	Open - Case Begin Date
Status Date:	08/18/1993
Global Id:	T0601900443
Status:	Open - Site Assessment
Status Date:	10/21/1993
Global Id:	T0601900443
Status:	Completed - Case Closed
Status Date:	04/07/1998

CA FID UST:

Facility ID:	10008384
Regulated By:	UTNKA
Regulated ID:	00063413
Cortese Code:	Not reported
SIC Code:	Not reported
Facility Phone:	2094851800
Mail To:	Not reported
Mailing Address:	1410 F ST
Mailing Address 2:	Not reported
Mailing City,St,Zip:	FRESNO 93771
Contact:	Not reported
Contact Phone:	Not reported
DUNs Number:	Not reported
NPDES Number:	Not reported
EPA ID:	Not reported
Comments:	Not reported
Status:	Active

CORTESE:

Name:	DUNAVANT & W.B. CO.
Address:	1410 F ST
City,State,Zip:	FRESNO, CA 93706
Region:	CORTESE
Envirostor Id:	Not reported
Global ID:	T0601900443
Site/Facility Type:	LUST CLEANUP SITE
Cleanup Status:	COMPLETED - CASE CLOSED
Status Date:	Not reported
Site Code:	Not reported
Latitude:	Not reported
Longitude:	Not reported
Owner:	Not reported
Enf Type:	Not reported
Swat R:	Not reported
Flag:	active
Order No:	Not reported
Waste Discharge System No:	Not reported
Effective Date:	Not reported
Region 2:	Not reported
WID Id:	Not reported
Solid Waste Id No:	Not reported

DUNAVANT W B CO (Continued) **S101581980**

Waste Management Uit Name: Not reported
File Name: Active Open

AE168 **ARCHIVES RECORD STORAGE BLDG.** **LUST** **S106174622**
ENE **742 FULTON ST** **Cortese** **N/A**
1/4-1/2 **FRESNO, CA 93721** **CUPA Listings**
0.414 mi.
2184 ft. **Site 1 of 3 in cluster AE**

Relative:
Higher

Actual:
291 ft.

LUST:

Name:	ARCHIVES RECORD STORAGE BLDG.
Address:	742 FULTON ST
City,State,Zip:	FRESNO, CA 93721
Lead Agency:	CENTRAL VALLEY RWQCB (REGION 5F)
Case Type:	LUST Cleanup Site
Geo Track:	http://geotracker.waterboards.ca.gov/profile_report.asp?global_id=T0601900385
Global Id:	T0601900385
Latitude:	36.7314331
Longitude:	-119.7871946
Status:	Completed - Case Closed
Status Date:	10/18/2016
Case Worker:	MLE
RB Case Number:	5T10000394
Local Agency:	Not reported
File Location:	Regional Board
Local Case Number:	FA0268373
Potential Media Affect:	Under Investigation
Potential Contaminants of Concern:	Diesel
EPA Region:	9
Coordinate Source:	* Historical Geocode - Exact Address Match
Cuf Case:	NO
Quantity Released Gallons:	Not reported
Begin Date:	08/10/1992
Leak Reported Date:	09/15/1992
How Discovered:	Tank Closure
How Discovered Description:	Not reported
Discharge Source:	Other
Discharge Cause:	Unknown
Stop Method:	Not reported
Stop Description:	Not reported
No Further Action Date:	10/18/2016
CA Water Watershed Name:	South Valley Floor - Fresno (551.30)
Dwr Groundwater Subbasin Name:	San Joaquin Valley - Kings (5-022.08)
Disadvantaged Community:	Severely Disadvantaged Community
CA Enviroscreen 3 Score:	96-100% (highest scores)
CA Enviroscreen 4 Score:	95-100% (highest scores)
Military DOD Site:	No
Facility Project Subtype:	Not reported
RWQCB Region:	CENTRAL VALLEY RWQCB (REGION 5F)
Site History:	The case was opened following an unauthorized release from an underground storage tank system at the subject site. The case was referred to CVRWQCB by Fresno County Environmental Health Division on 2/22/2008. CVRWQCB has directed a preliminary site investigation. A summary of the site history is available by clicking on either the "Cleanup Status History", "Regulatory Activities" or the "Site Maps/Documents" tab. For a complete site history the case file at the CVRWQCB should be consulted

ARCHIVES RECORD STORAGE BLDG. (Continued) **S106174622**

LUST:

Global Id:	T0601900385
Contact Type:	Regional Board Caseworker - Primary Caseworker
Contact Name:	MICHEALE EASLEY
Organization Name:	CENTRAL VALLEY RWQCB (REGION 5F)
Address:	1685 E Street
City:	FRESNO
Email:	micheale.easley@waterboards.ca.gov
Phone Number:	5594884391

LUST:

Global Id:	T0601900385
Action Type:	ENFORCEMENT
Date:	02/24/2015
Action:	Verbal Communication
Global Id:	T0601900385
Action Type:	ENFORCEMENT
Date:	06/02/2014
Action:	Staff Letter
Global Id:	T0601900385
Action Type:	RESPONSE
Date:	04/11/2016
Action:	Other Report / Document
Global Id:	T0601900385
Action Type:	RESPONSE
Date:	08/10/2016
Action:	Request for Closure - Regulator Responded
Global Id:	T0601900385
Action Type:	ENFORCEMENT
Date:	02/22/2008
Action:	Referral to Regional Board
Global Id:	T0601900385
Action Type:	ENFORCEMENT
Date:	05/13/2008
Action:	Technical Correspondence / Assistance / Other
Global Id:	T0601900385
Action Type:	ENFORCEMENT
Date:	03/10/2010
Action:	Staff Letter
Global Id:	T0601900385
Action Type:	RESPONSE
Date:	07/25/2016
Action:	Other Report / Document - Regulator Responded
Global Id:	T0601900385
Action Type:	RESPONSE
Date:	05/16/2016
Action:	Request for Closure - Regulator Responded

ARCHIVES RECORD STORAGE BLDG. (Continued) **S106174622**

Global Id: T0601900385
Action Type: RESPONSE
Date: 01/19/2016
Action: Site Investigation Workplan - Regulator Responded

Global Id: T0601900385
Action Type: ENFORCEMENT
Date: 03/05/2008
Action: File review

Global Id: T0601900385
Action Type: ENFORCEMENT
Date: 03/25/2015
Action: Verbal Communication

Global Id: T0601900385
Action Type: ENFORCEMENT
Date: 02/09/2016
Action: Staff Letter

Global Id: T0601900385
Action Type: RESPONSE
Date: 09/15/2008
Action: Preliminary Site Assessment Workplan

Global Id: T0601900385
Action Type: RESPONSE
Date: 09/15/2008
Action: Other Report / Document

Global Id: T0601900385
Action Type: REMEDIATION
Date: 08/02/2016
Action: Monitored Natural Attenuation

Global Id: T0601900385
Action Type: ENFORCEMENT
Date: 05/13/2009
Action: Staff Letter

Global Id: T0601900385
Action Type: ENFORCEMENT
Date: 11/25/2008
Action: Staff Letter

Global Id: T0601900385
Action Type: ENFORCEMENT
Date: 11/14/2013
Action: Site Visit / Inspection / Sampling

Global Id: T0601900385
Action Type: ENFORCEMENT
Date: 10/18/2016
Action: Closure/No Further Action Letter

Global Id: T0601900385
Action Type: ENFORCEMENT

ARCHIVES RECORD STORAGE BLDG. (Continued) **S106174622**

Date: 10/29/2015
Action: Warning Letter

Global Id: T0601900385
Action Type: RESPONSE
Date: 12/09/2008
Action: Preliminary Site Assessment Report

Global Id: T0601900385
Action Type: RESPONSE
Date: 09/14/2009
Action: Other Report / Document

Global Id: T0601900385
Action Type: RESPONSE
Date: 02/25/2009
Action: Other Workplan

Global Id: T0601900385
Action Type: RESPONSE
Date: 02/06/2012
Action: Correspondence

Global Id: T0601900385
Action Type: RESPONSE
Date: 05/20/2010
Action: Corrective Action Plan / Remedial Action Plan - Regulator Responded

Global Id: T0601900385
Action Type: ENFORCEMENT
Date: 09/09/2008
Action: Staff Letter

Global Id: T0601900385
Action Type: ENFORCEMENT
Date: 01/05/2012
Action: Notice of Violation

Global Id: T0601900385
Action Type: ENFORCEMENT
Date: 06/21/2016
Action: Staff Letter

Global Id: T0601900385
Action Type: ENFORCEMENT
Date: 08/02/2016
Action: Notification - Preclosure

Global Id: T0601900385
Action Type: ENFORCEMENT
Date: 08/02/2016
Action: Staff Letter

Global Id: T0601900385
Action Type: Other
Date: 09/04/1992
Action: Leak Discovery

ARCHIVES RECORD STORAGE BLDG. (Continued) **S106174622**

Global Id: T0601900385
Action Type: Other
Date: 08/10/1992
Action: Leak Stopped

Global Id: T0601900385
Action Type: Other
Date: 09/15/1992
Action: Leak Reported

LUST:
Global Id: T0601900385
Status: Open - Case Begin Date
Status Date: 08/10/1992

Global Id: T0601900385
Status: Open - Site Assessment
Status Date: 09/04/1992

Global Id: T0601900385
Status: Open - Site Assessment
Status Date: 05/13/2008

Global Id: T0601900385
Status: Open - Inactive
Status Date: 02/06/2012

Global Id: T0601900385
Status: Open - Site Assessment
Status Date: 02/07/2012

Global Id: T0601900385
Status: Open - Remediation
Status Date: 08/02/2016

Global Id: T0601900385
Status: Completed - Case Closed
Status Date: 10/18/2016

CORTESE:
Name: ARCHIVES RECORD STORAGE BLDG.
Address: 742 FULTON ST
City,State,Zip: FRESNO, CA 93721
Region: CORTESE
Envirostor Id: Not reported
Global ID: T0601900385
Site/Facility Type: LUST CLEANUP SITE
Cleanup Status: COMPLETED - CASE CLOSED
Status Date: Not reported
Site Code: Not reported
Latitude: Not reported
Longitude: Not reported
Owner: Not reported
Enf Type: Not reported
Swat R: Not reported

ARCHIVES RECORD STORAGE BLDG. (Continued) **S106174622**

Flag:	active
Order No:	Not reported
Waste Discharge System No:	Not reported
Effective Date:	Not reported
Region 2:	Not reported
WID Id:	Not reported
Solid Waste Id No:	Not reported
Waste Management Uit Name:	Not reported
File Name:	Active Open

CUPA FRESNO:

Name:	ARCHIVES RECORD STORAGE
Address:	742 FULTON
City,State,Zip:	FRESNO, CA 93721
Region:	FRESNO
Cross Street:	Not reported
Facility ID:	FA0268373
APM Number:	46825608
Program Element:	UST REMOVAL/CLOSURE W/1 TANK

Name:	ARCHIVES RECORD STORAGE
Address:	742 FULTON
City,State,Zip:	FRESNO, CA 93721
Region:	FRESNO
Cross Street:	Not reported
Facility ID:	FA0268373
APM Number:	46825608
Program Element:	FORMER CONTAMINATED SITE/NO FURTHER ACTION

AE169 **ARCHIVES RECORD STORAGE** **LUST** **S101581369**
ENE **742 FULTON ST** **SWEEPS UST** **N/A**
1/4-1/2 **FRESNO, CA 93721** **CA FID UST**
0.414 mi. **HIST CORTESE**
2184 ft. **Site 2 of 3 in cluster AE** **CERS**

Relative: Higher

Actual: 291 ft.

LUST REG 5:

Name:	ARCHIVES RECORD STORAGE BLDG.
Address:	742 FULTON ST
City:	FRESNO
Region:	5
Status:	Leak being confirmed
Case Number:	5T10000394
Case Type:	Undefined
Substance:	DIESEL
Staff Initials:	JDW
Lead Agency:	Regional
Program:	LUST
MTBE Code:	N/A

SWEEPS UST:

Name:	ARCHIVES RECORD STORAGE
Address:	742 FULTON ST
City:	FRESNO
Status:	Not reported
Comp Number:	2882
Number:	Not reported
Board Of Equalization:	Not reported

ARCHIVES RECORD STORAGE (Continued) **S101581369**

Referral Date:	Not reported
Action Date:	Not reported
Created Date:	Not reported
Owner Tank Id:	Not reported
SWRCB Tank Id:	10-000-002882-000001
Tank Status:	Not reported
Capacity:	300
Active Date:	Not reported
Tank Use:	UNKNOWN
STG:	PRODUCT
Content:	Not reported
Number Of Tanks:	1

CA FID UST:

Facility ID:	10000358
Regulated By:	UTNKI
Regulated ID:	Not reported
Cortese Code:	Not reported
SIC Code:	Not reported
Facility Phone:	Not reported
Mail To:	Not reported
Mailing Address:	103 S ACADEMY
Mailing Address 2:	Not reported
Mailing City,St,Zip:	FRESNO 93721
Contact:	Not reported
Contact Phone:	Not reported
DUNs Number:	Not reported
NPDES Number:	Not reported
EPA ID:	Not reported
Comments:	Not reported
Status:	Inactive

HIST CORTESE:

edr_fname:	ARCHIVES RECORD STORAGE B
edr_fadd1:	742 FULTON
City,State,Zip:	FRESNO, CA 93721
Region:	CORTESE
Facility County Code:	10
Reg By:	LTNKA
Reg Id:	5T10000394

CERS:

Name:	ARCHIVES RECORD STORAGE BLDG.
Address:	742 FULTON ST
City,State,Zip:	FRESNO, CA 93721
Site ID:	197152
CERS ID:	T0601900385
CERS Description:	Leaking Underground Storage Tank Cleanup Site

Affiliation:

Affiliation Type Desc:	Regional Board Caseworker
Entity Name:	MICHEALE EASLEY - CENTRAL VALLEY RWQCB (REGION 5F)
Entity Title:	Not reported
Affiliation Address:	1685 E Street
Affiliation City:	FRESNO
Affiliation State:	CA

ARCHIVES RECORD STORAGE (Continued) **S101581369**

Affiliation Country:	Not reported
Affiliation Zip:	Not reported
Affiliation Phone:	5594884391,

AC170 **AMERICAN & FOREIGN PROPERTY** **US BROWNFIELDS** **1023619083**
East **603 BROADWAY** **FINDS** **N/A**
1/4-1/2 **FRESNO, CA 93721**
0.416 mi.
2198 ft. **Site 2 of 3 in cluster AC**

Relative:
Higher

Actual:
293 ft.

US BROWNFIELDS:

Name:	AMERICAN & FOREIGN PROPERTY
Address:	603 BROADWAY
Recipient name:	R9 TBA - California (STAG Funded)
Grant type:	TBA
Region:	9
Property Number:	468-294-05
Parcel size:	0.35
Latitude:	36.729203
Longitude:	-119.787318
HCM Label:	Address Matching-House Number
Map Scale:	Not reported
Point of Reference:	Entrance Point of a Facility or Station
Highlights:	Subsurface soil contamination from benzene, xylene, and 2-methylnaphthalene has been identified at one location on the property parcel at concentrations greater than the site screening levels and ESL benchmarks. The contamination is most likely associated with historical leaking of a dispenser pipe. Contamination was not found at any other sampled subsurface location. The identified contamination is not believed to be a threat to groundwater based upon the estimated quantity of soil affected, the contaminant concentrations, and depth to groundwater. The identified contamination is not likely to pose any risk to human health. Former Use: Property is an automotive repair facility. Property has operated as a gas station/auto care since 1937. All USTs were removed in 2014.
Datum:	North American Datum of 1983
Acres Property ID:	205081
IC Data Access:	Not reported
Start Date:	Not reported
Redev Completition Date:	Not reported
Completed Date:	Not reported
Acres Cleaned Up:	Not reported
Cleanup Funding:	Not reported
Cleanup Funding Source:	Not reported
Assessment Funding:	Not reported
Assessment Funding Source:	Not reported
Redevelopment Funding:	Not reported
Redev. Funding Source:	Not reported
Redev. Funding Entity Name:	Not reported
Redevelopment Start Date:	Not reported
Assessment Funding Entity:	Not reported
Cleanup Funding Entity:	Not reported
Grant Type:	Petroleum
Accomplishment Type:	Not reported
Accomplishment Count:	Not reported
Cooperative Agreement Number:	n/a
Start Date:	Not reported

AMERICAN & FOREIGN PROPERTY (Continued) **1023619083**

Ownership Entity:	Private
Completion Date:	Not reported
Current Owner:	Kevork Guzellian
Did Owner Change:	N
Cleanup Required:	U
Video Available:	Not reported
Photo Available:	Y
Institutional Controls Required:	U
IC Category Proprietary Controls:	Not reported
IC Cat. Info. Devices:	Not reported
IC Cat. Gov. Controls:	Not reported
IC Cat. Enforcement Permit Tools:	Not reported
IC in place date:	Not reported
IC in place:	N
State/tribal program date:	Not reported
State/tribal program ID:	Not reported
State/tribal NFA date:	Not reported
Contaminant Found:	Petroleum Products VOCs
Contaminant Cleanup:	Not reported
Media Affected:	Soil
Media Cleanup:	Not reported
Num. of cleanup and re-dev. jobs:	Not reported
Past use greenspace acreage:	Not reported
Past use residential acreage:	Not reported
Past use commercial acreage:	0.35
Past use industrial acreage:	Not reported
Future use greenspace acreage:	Not reported
Future use residential acreage:	Not reported
Future use commercial acreage:	0.35
Future use industrial acreage:	Not reported
Superfund Fed. landowner flag:	Not reported
Future Use: Multistory	Not reported
Past Use: Multistory	Not reported
Property Description:	Property is an automotive repair facility. Property has operated as a gas station/auto care since 1937. All USTs were removed in 2014.
Below Poverty Number:	596
Below Poverty Percent:	38.55
Meidan Income:	1687
Meidan Income Number:	863
Meidan Income Percent:	55.82
Vacant Housing Number:	14
Vacant Housing Percent:	4.5
Unemployed Number:	38
Unemployed Percent:	2.46

FINDS:
Registry ID: 110070068958

Click Here for FRS Facility Detail Report:

Environmental Interest/Information System:
US EPA Assessment, Cleanup and Redevelopment Exchange System (ACRES) is an federal online database for Brownfields Grantees to electronically submit data directly to EPA.

Click this hyperlink while viewing on your computer to access additional FINDS: detail in the EDR Site Report.

AC171 **GEORGES AUTO CARE & SMOG** **LUST** **S106175404**
East **603 BROADWAY** **SWEEPS UST** **N/A**
1/4-1/2 **FRESNO, CA 93721** **Cortese**
0.416 mi. **CUPA Listings**
2198 ft. **Site 3 of 3 in cluster AC** **CERS**
HWTS

Relative:
Higher

Actual:
293 ft.

LUST:

Name:	AMERICAN & FOREIGN
Address:	603 BROADWAY
City,State,Zip:	FRESNO, CA 93721
Lead Agency:	CENTRAL VALLEY RWQCB (REGION 5F)
Case Type:	LUST Cleanup Site
Geo Track:	http://geotracker.waterboards.ca.gov/profile_report.asp?global_id=T10000006592
Global Id:	T10000006592
Latitude:	36.7295641508631
Longitude:	-119.786845931213
Status:	Completed - Case Closed
Status Date:	07/07/2016
Case Worker:	MLE
RB Case Number:	5T10000922
Local Agency:	Not reported
File Location:	Not reported
Local Case Number:	Not reported
Potential Media Affect:	Aquifer used for drinking water supply, Soil, Soil Vapor
Potential Contaminants of Concern:	Benzene, Ethylbenzene, Gasoline, Toluene, Xylene
EPA Region:	9
Coordinate Source:	Not reported
Cuf Case:	NO
Quantity Released Gallons:	Not reported
Begin Date:	08/19/2014
Leak Reported Date:	03/23/2015
How Discovered:	Tank Closure
How Discovered Description:	Not reported
Discharge Source:	Dispenser, Piping
Discharge Cause:	Unknown
Stop Method:	Close and Remove Tank
Stop Description:	Not reported
No Further Action Date:	07/07/2016
CA Water Watershed Name:	South Valley Floor - Fresno (551.30)
Dwr Groundwater Subbasin Name:	San Joaquin Valley - Kings (5-022.08)
Disadvantaged Community:	Severely Disadvantaged Community
CA Enviroscreen 3 Score:	96-100% (highest scores)
CA Enviroscreen 4 Score:	95-100% (highest scores)
Military DOD Site:	No
Facility Project Subtype:	Not reported
RWQCB Region:	CENTRAL VALLEY RWQCB (REGION 5F)
Site History:	Release of Petroleum Product constituents discovered at the Site during UST removal. Investigation of the extent of the release is ongoing.

LUST:

Global Id:	T10000006592
Contact Type:	Regional Board Caseworker - Primary Caseworker
Contact Name:	MICHEALE EASLEY
Organization Name:	CENTRAL VALLEY RWQCB (REGION 5F)
Address:	1685 E Street
City:	FRESNO
Email:	micheale.easley@waterboards.ca.gov
Phone Number:	5594884391

GEORGES AUTO CARE & SMOG (Continued) **S106175404**

LUST:

Global Id:	T10000006592
Action Type:	RESPONSE
Date:	09/15/2015
Action:	Preliminary Site Assessment Workplan
Global Id:	T10000006592
Action Type:	ENFORCEMENT
Date:	04/06/2015
Action:	Staff Letter
Global Id:	T10000006592
Action Type:	ENFORCEMENT
Date:	08/27/2014
Action:	Site Visit / Inspection / Sampling - #0169027
Global Id:	T10000006592
Action Type:	RESPONSE
Date:	12/10/2015
Action:	Site Assessment Report
Global Id:	T10000006592
Action Type:	RESPONSE
Date:	04/18/2016
Action:	Other Report / Document
Global Id:	T10000006592
Action Type:	ENFORCEMENT
Date:	10/01/2014
Action:	Other Report - #SDG: 14240A
Global Id:	T10000006592
Action Type:	ENFORCEMENT
Date:	06/03/2015
Action:	Meeting
Global Id:	T10000006592
Action Type:	ENFORCEMENT
Date:	03/23/2015
Action:	Other Report - #FA0169027
Global Id:	T10000006592
Action Type:	ENFORCEMENT
Date:	03/24/2016
Action:	Staff Letter
Global Id:	T10000006592
Action Type:	ENFORCEMENT
Date:	07/07/2016
Action:	Closure/No Further Action Letter
Global Id:	T10000006592
Action Type:	RESPONSE
Date:	09/29/2015
Action:	Site Investigation Workplan - Regulator Responded
Global Id:	T10000006592

GEORGES AUTO CARE & SMOG (Continued) **S106175404**

Action Type: RESPONSE
Date: 01/21/2016
Action: Request for Closure - Regulator Responded

Global Id: T10000006592
Action Type: RESPONSE
Date: 03/16/2016
Action: Request for Closure - Regulator Responded

Global Id: T10000006592
Action Type: REMEDIATION
Date: 02/09/2016
Action: Monitored Natural Attenuation

Global Id: T10000006592
Action Type: ENFORCEMENT
Date: 03/27/2015
Action: Referral to Regional Board - #FA0169027

Global Id: T10000006592
Action Type: ENFORCEMENT
Date: 08/19/2014
Action: Other Report - #0169027

Global Id: T10000006592
Action Type: ENFORCEMENT
Date: 02/16/2016
Action: Staff Letter

Global Id: T10000006592
Action Type: ENFORCEMENT
Date: 10/07/2015
Action: Staff Letter

Global Id: T10000006592
Action Type: Other
Date: 03/23/2015
Action: Leak Reported

Global Id: T10000006592
Action Type: RESPONSE
Date: 12/31/2014
Action: Tank Removal Report / UST Sampling Report

Global Id: T10000006592
Action Type: ENFORCEMENT
Date: 03/24/2016
Action: Notification - Preclosure

Global Id: T10000006592
Action Type: Other
Date: 12/22/2014
Action: Leak Began

Global Id: T10000006592
Action Type: Other
Date: 12/22/2014

GEORGES AUTO CARE & SMOG (Continued) **S106175404**

Action: Leak Discovery

Global Id: T10000006592
Action Type: Other
Date: 08/27/2014
Action: Leak Stopped

LUST:
Global Id: T10000006592
Status: Open - Case Begin Date
Status Date: 08/19/2014

Global Id: T10000006592
Status: Open - Site Assessment
Status Date: 03/24/2015

Global Id: T10000006592
Status: Open - Remediation
Status Date: 02/09/2016

Global Id: T10000006592
Status: Completed - Case Closed
Status Date: 07/07/2016

SWEEPS UST:
Name: GEORGES AUTO CARE & SMOG
Address: 603 BROADWAY
City: FRESNO
Status: Not reported
Comp Number: 14144
Number: Not reported
Board Of Equalization: Not reported
Referral Date: Not reported
Action Date: Not reported
Created Date: Not reported
Owner Tank Id: Not reported
SWRCB Tank Id: 10-000-014144-000001
Tank Status: Not reported
Capacity: 250
Active Date: Not reported
Tank Use: M.V. FUEL
STG: WASTE
Content: UNKNOWN
Number Of Tanks: 4

Name: GEORGES AUTO CARE & SMOG
Address: 603 BROADWAY
City: FRESNO
Status: Not reported
Comp Number: 14144
Number: Not reported
Board Of Equalization: Not reported
Referral Date: Not reported
Action Date: Not reported
Created Date: Not reported

GEORGES AUTO CARE & SMOG (Continued) **S106175404**

Owner Tank Id: Not reported
SWRCB Tank Id: 10-000-014144-000002
Tank Status: Not reported
Capacity: 3000
Active Date: Not reported
Tank Use: M.V. FUEL
STG: PRODUCT
Content: UNKNOWN
Number Of Tanks: Not reported

Name: GEORGES AUTO CARE & SMOG
Address: 603 BROADWAY
City: FRESNO
Status: Not reported
Comp Number: 14144
Number: Not reported
Board Of Equalization: Not reported
Referral Date: Not reported
Action Date: Not reported
Created Date: Not reported
Owner Tank Id: Not reported
SWRCB Tank Id: 10-000-014144-000003
Tank Status: Not reported
Capacity: 3000
Active Date: Not reported
Tank Use: M.V. FUEL
STG: PRODUCT
Content: UNKNOWN
Number Of Tanks: Not reported

Name: GEORGES AUTO CARE & SMOG
Address: 603 BROADWAY
City: FRESNO
Status: Not reported
Comp Number: 14144
Number: Not reported
Board Of Equalization: Not reported
Referral Date: Not reported
Action Date: Not reported
Created Date: Not reported
Owner Tank Id: Not reported
SWRCB Tank Id: 10-000-014144-000004
Tank Status: Not reported
Capacity: 4000
Active Date: Not reported
Tank Use: M.V. FUEL
STG: PRODUCT
Content: UNKNOWN
Number Of Tanks: Not reported

CORTESE:
Name: AMERICAN & FOREIGN
Address: 603 BROADWAY
City,State,Zip: FRESNO, CA 93721
Region: CORTESE
Envirostor Id: Not reported
Global ID: T10000006592

GEORGES AUTO CARE & SMOG (Continued) **S106175404**

Site/Facility Type:	LUST CLEANUP SITE
Cleanup Status:	COMPLETED - CASE CLOSED
Status Date:	Not reported
Site Code:	Not reported
Latitude:	Not reported
Longitude:	Not reported
Owner:	Not reported
Enf Type:	Not reported
Swat R:	Not reported
Flag:	active
Order No:	Not reported
Waste Discharge System No:	Not reported
Effective Date:	Not reported
Region 2:	Not reported
WID Id:	Not reported
Solid Waste Id No:	Not reported
Waste Management Uit Name:	Not reported
File Name:	Active Open

CUPA FRESNO:

Name:	AMERICAN & FOREIGN
Address:	603 BROADWAY ST
City,State,Zip:	FRESNO, CA 93721
Region:	FRESNO
Cross Street:	Not reported
Facility ID:	FA0169027
APM Number:	46829405
Program Element:	UST REMOVAL/CLOSURE W/4 TANKS

Name:	AMERICAN & FOREIGN
Address:	603 BROADWAY ST
City,State,Zip:	FRESNO, CA 93721
Region:	FRESNO
Cross Street:	Not reported
Facility ID:	FA0169027
APM Number:	46829405
Program Element:	HAZARDOUS WASTE GENERATOR (CESQG)

Name:	AMERICAN & FOREIGN
Address:	603 BROADWAY ST
City,State,Zip:	FRESNO, CA 93721
Region:	FRESNO
Cross Street:	Not reported
Facility ID:	FA0169027
APM Number:	46829405
Program Element:	HAZ MAT DISCLOSURE-BELOW REPORTING QUANTITY

Name:	AMERICAN & FOREIGN
Address:	603 BROADWAY ST
City,State,Zip:	FRESNO, CA 93721
Region:	FRESNO
Cross Street:	Not reported
Facility ID:	FA0169027
APM Number:	46829405
Program Element:	FORMER CONTAMINATED SITE/NO FURTHER ACTION

GEORGES AUTO CARE & SMOG (Continued) **S106175404**

CERS:

Name:	AMERICAN & FOREIGN
Address:	603 BROADWAY
City,State,Zip:	FRESNO, CA 93721
Site ID:	275171
CERS ID:	T10000006592
CERS Description:	Leaking Underground Storage Tank Cleanup Site

Affiliation:

Affiliation Type Desc:	Regional Board Caseworker
Entity Name:	MICHEALE EASLEY - CENTRAL VALLEY RWQCB (REGION 5F)
Entity Title:	Not reported
Affiliation Address:	1685 E Street
Affiliation City:	FRESNO
Affiliation State:	CA
Affiliation Country:	Not reported
Affiliation Zip:	Not reported
Affiliation Phone:	5594884391,

HWTS:

Name:	AMERICAN & FOREIGN
Address:	603 BROADWAY ST
Address 2:	Not reported
City,State,Zip:	FRESNO, CA 93721
EPA ID:	CAL000343996
Inactive Date:	06/30/2015
Create Date:	06/16/2009
Last Act Date:	Not reported
Mailing Name:	Not reported
Mailing Address:	603 BROADWAY ST
Mailing Address 2:	Not reported
Mailing City,State,Zip:	FRESNO, CA 937212805
Owner Name:	ARA NAZARIAN
Owner Address:	3091 W MESA AVE
Owner Address 2:	Not reported
Owner City,State,Zip:	FRESNO, CA 937111654
Contact Name:	ARA NAZARIAN
Contact Address:	3091 W MESA AVE
Contact Address 2:	Not reported
City,State,Zip:	FRESNO, CA 937111654
Facility Status:	Inactive
Facility Type:	PERMANENT
Category:	STATE
Latitude:	36.72919
Longitude:	-119.786941

NAICS:

EPA ID:	CAL000343996
Create Date:	2009-06-16 16:02:33.187
NAICS Code:	811111
NAICS Description:	General Automotive Repair
Issued EPA ID Date:	2009-06-16 16:02:33.14000
Inactive Date:	2015-06-30 00:00:00
Facility Name:	AMERICAN & FOREIGN
Facility Address:	603 BROADWAY ST
Facility Address 2:	Not reported

GEORGES AUTO CARE & SMOG (Continued) **S106175404**

Facility City:	FRESNO
Facility County:	Not reported
Facility State:	CA
Facility Zip:	937212805

AE172 **MORRIS P. KIRK & SON (NATIONAL LEAD)** **ENVIROSTOR** **S120714326**
ENE **736-742 FULTON ST.** **N/A**
1/4-1/2 **FRESNO, CA 93721**
0.419 mi.
2212 ft. **Site 3 of 3 in cluster AE**

Relative:
Higher

Actual:
291 ft.

ENVIROSTOR:

Name:	MORRIS P. KIRK & SON (NATIONAL LEAD)
Address:	736-742 FULTON ST.
City,State,Zip:	FRESNO, CA 93721
Facility ID:	60002482
Status:	No Action Required
Status Date:	06/13/2017
Site Code:	102333
Site Type:	Evaluation
Site Type Detailed:	Evaluation
Acres:	0.5
NPL:	NO
Regulatory Agencies:	SMBRP
Lead Agency:	SMBRP
Program Manager:	Not reported
Supervisor:	Kevin Shaddy
Division Branch:	Cleanup San Joaquin
Assembly:	31
Senate:	14
Special Program:	EPA - PASI
Restricted Use:	NO
Site Mgmt Req:	NONE SPECIFIED
Funding:	EPA Grant
Latitude:	36.73164
Longitude:	-119.7874
APN:	NONE SPECIFIED
Past Use:	UNKNOWN
Potential COC:	Lead
Confirmed COC:	30013-NO
Potential Description:	UE
Alias Name:	CAN000909463
Alias Type:	EPA Identification Number
Alias Name:	102333
Alias Type:	Project Code (Site Code)
Alias Name:	60002482
Alias Type:	Envirostor ID Number

Completed Info:

Completed Area Name:	PROJECT WIDE
Completed Sub Area Name:	Not reported
Completed Document Type:	PA/SI Site Screening
Completed Date:	06/13/2017
Comments:	Not reported
Future Area Name:	Not reported
Future Sub Area Name:	Not reported

MORRIS P. KIRK & SON (NATIONAL LEAD) (Continued) **S120714326**

Future Document Type:	Not reported
Future Due Date:	Not reported
Schedule Area Name:	Not reported
Schedule Sub Area Name:	Not reported
Schedule Document Type:	Not reported
Schedule Due Date:	Not reported
Schedule Revised Date:	Not reported

---

173 NNW 1/4-1/2 0.457 mi. 2411 ft. **BEDROSIAN TRUCK SERVICE** **1454 G ST** **FRESNO, CA 93721** **LUST** **S105033217** **Cortese** **N/A** **CUPA Listings** **CERS**

Relative: Higher

Actual: 290 ft.

LUST:

Name:	BEDROSIAN TRUCK SERVICE
Address:	1454 G STREET
City,State,Zip:	FRESNO, CA 93721
Lead Agency:	CENTRAL VALLEY RWQCB (REGION 5F)
Case Type:	LUST Cleanup Site
Geo Track:	http://geotracker.waterboards.ca.gov/profile_report.asp?global_id=T10000002038
Global Id:	T10000002038
Latitude:	36.7359651273243
Longitude:	-119.798821806908
Status:	Completed - Case Closed
Status Date:	01/29/2020
Case Worker:	MLE
RB Case Number:	5T10000907
Local Agency:	Not reported
File Location:	Regional Board
Local Case Number:	FA0169677
Potential Media Affect:	Aquifer used for drinking water supply, Soil
Potential Contaminants of Concern:	Diesel
EPA Region:	9
Coordinate Source:	Manual Entry on Screens
Cuf Case:	YES
Quantity Released Gallons:	Not reported
Begin Date:	01/22/2010
Leak Reported Date:	05/26/2010
How Discovered:	UST System Modification
How Discovered Description:	SOIL SAMPLING DURING PIPING REPLACEMENT
Discharge Source:	Dispenser, Piping
Discharge Cause:	Unknown
Stop Method:	Replace product piping
Stop Description:	Not reported
No Further Action Date:	01/29/2020
CA Water Watershed Name:	South Valley Floor - Fresno (551.30)
Dwr Groundwater Subbasin Name:	San Joaquin Valley - Kings (5-022.08)
Disadvantaged Community:	Severely Disadvantaged Community
CA Enviroscreen 3 Score:	96-100% (highest scores)
CA Enviroscreen 4 Score:	95-100% (highest scores)
Military DOD Site:	No
Facility Project Subtype:	Not reported
RWQCB Region:	CENTRAL VALLEY RWQCB (REGION 5F)
Site History:	The case was opened following an unauthorized release from an underground storage tank system at the subject site. The Fresno County Department of Health referred the case to CVRWQCB in May 2010. CVRWQCB has directed a site investigation for this case. A summary of

BEDROSIAN TRUCK SERVICE (Continued) **S105033217**

the site history is available by clicking on either the "Cleanup Status History", "Regulatory Activities" or the "Site Maps/Documents" tab. For a complete site history the case file at the CVRWQCB should be consulted.

LUST:

Global Id:	T10000002038
Contact Type:	Regional Board Caseworker - Primary Caseworker
Contact Name:	MICHEALE EASLEY
Organization Name:	CENTRAL VALLEY RWQCB (REGION 5F)
Address:	1685 E Street
City:	FRESNO
Email:	micheale.easley@waterboards.ca.gov
Phone Number:	5594884391

LUST:

Global Id:	T10000002038
Action Type:	RESPONSE
Date:	04/15/2014
Action:	Correspondence
Global Id:	T10000002038
Action Type:	RESPONSE
Date:	12/15/2016
Action:	Soil and Water Investigation Report
Global Id:	T10000002038
Action Type:	RESPONSE
Date:	08/01/2018
Action:	Monitoring Report - Quarterly
Global Id:	T10000002038
Action Type:	ENFORCEMENT
Date:	10/12/2010
Action:	File review
Global Id:	T10000002038
Action Type:	ENFORCEMENT
Date:	01/22/2010
Action:	Site Visit / Inspection / Sampling
Global Id:	T10000002038
Action Type:	ENFORCEMENT
Date:	05/28/2010
Action:	Referral to Regional Board
Global Id:	T10000002038
Action Type:	ENFORCEMENT
Date:	03/18/2014
Action:	Staff Letter
Global Id:	T10000002038
Action Type:	ENFORCEMENT
Date:	06/04/2014
Action:	Staff Letter
Global Id:	T10000002038

BEDROSIAN TRUCK SERVICE (Continued) **S105033217**

Action Type: ENFORCEMENT
Date: 01/07/2019
Action: Staff Letter

Global Id: T10000002038
Action Type: ENFORCEMENT
Date: 06/27/2018
Action: Staff Letter

Global Id: T10000002038
Action Type: ENFORCEMENT
Date: 08/24/2018
Action: Staff Letter

Global Id: T10000002038
Action Type: ENFORCEMENT
Date: 09/12/2019
Action: Staff Letter

Global Id: T10000002038
Action Type: ENFORCEMENT
Date: 01/29/2020
Action: Closure Summary

Global Id: T10000002038
Action Type: ENFORCEMENT
Date: 01/29/2020
Action: Closure/No Further Action Letter

Global Id: T10000002038
Action Type: ENFORCEMENT
Date: 04/30/2019
Action: Staff Letter

Global Id: T10000002038
Action Type: ENFORCEMENT
Date: 04/17/2019
Action: Clean Up Fund - Case Closure Review Summary Report (RSR)

Global Id: T10000002038
Action Type: ENFORCEMENT
Date: 06/20/2019
Action: Staff Letter

Global Id: T10000002038
Action Type: ENFORCEMENT
Date: 06/20/2019
Action: Notification - Public Notice of Case Closure

Global Id: T10000002038
Action Type: RESPONSE
Date: 02/21/2010
Action: Tank Removal Report / UST Sampling Report

Global Id: T10000002038
Action Type: RESPONSE
Date: 08/15/2014

BEDROSIAN TRUCK SERVICE (Continued) **S105033217**

Action: Soil and Water Investigation Report

Global Id: T10000002038
Action Type: RESPONSE
Date: 07/08/2016
Action: Soil and Water Investigation Workplan

Global Id: T10000002038
Action Type: RESPONSE
Date: 11/19/2015
Action: Other Report / Document

Global Id: T10000002038
Action Type: RESPONSE
Date: 07/01/2019
Action: Other Report / Document

Global Id: T10000002038
Action Type: RESPONSE
Date: 09/26/2016
Action: Site Investigation Workplan - Regulator Responded

Global Id: T10000002038
Action Type: ENFORCEMENT
Date: 11/15/2017
Action: Staff Letter

Global Id: T10000002038
Action Type: RESPONSE
Date: 03/09/2011
Action: Soil and Water Investigation Workplan

Global Id: T10000002038
Action Type: RESPONSE
Date: 06/03/2014
Action: Site Investigation Workplan - Regulator Responded

Global Id: T10000002038
Action Type: RESPONSE
Date: 09/02/2015
Action: Site Investigation Workplan - Regulator Responded

Global Id: T10000002038
Action Type: RESPONSE
Date: 12/16/2019
Action: Well Destruction Report - Regulator Responded

Global Id: T10000002038
Action Type: RESPONSE
Date: 02/01/2018
Action: CAP/RAP - Feasibility Study Report - Regulator Responded

Global Id: T10000002038
Action Type: ENFORCEMENT
Date: 10/10/2011
Action: Technical Correspondence / Assistance / Other

BEDROSIAN TRUCK SERVICE (Continued) **S105033217**

Global Id: T10000002038
Action Type: ENFORCEMENT
Date: 06/01/2011
Action: Notice of Violation

Global Id: T10000002038
Action Type: ENFORCEMENT
Date: 10/24/2011
Action: Staff Letter

Global Id: T10000002038
Action Type: ENFORCEMENT
Date: 08/20/2015
Action: Verbal Communication

Global Id: T10000002038
Action Type: ENFORCEMENT
Date: 11/09/2010
Action: Staff Letter

Global Id: T10000002038
Action Type: ENFORCEMENT
Date: 11/14/2013
Action: Site Visit / Inspection / Sampling

Global Id: T10000002038
Action Type: ENFORCEMENT
Date: 06/04/2014
Action: Staff Letter

Global Id: T10000002038
Action Type: Other
Date: 05/26/2010
Action: Leak Reported

Global Id: T10000002038
Action Type: RESPONSE
Date: 10/23/2018
Action: Other Report / Document

Global Id: T10000002038
Action Type: RESPONSE
Date: 06/22/2011
Action: Other Report / Document - Regulator Responded

Global Id: T10000002038
Action Type: RESPONSE
Date: 02/27/2012
Action: Soil and Water Investigation Workplan - Regulator Responded

Global Id: T10000002038
Action Type: ENFORCEMENT
Date: 04/21/2015
Action: Verbal Communication

Global Id: T10000002038
Action Type: ENFORCEMENT

BEDROSIAN TRUCK SERVICE (Continued) **S105033217**

Date: 05/29/2015
Action: Verbal Communication

Global Id: T10000002038
Action Type: ENFORCEMENT
Date: 03/25/2015
Action: Verbal Communication

Global Id: T10000002038
Action Type: ENFORCEMENT
Date: 09/18/2015
Action: Staff Letter

Global Id: T10000002038
Action Type: ENFORCEMENT
Date: 10/13/2016
Action: Staff Letter

Global Id: T10000002038
Action Type: ENFORCEMENT
Date: 05/03/2016
Action: Staff Letter

Global Id: T10000002038
Action Type: Other
Date: 01/22/2010
Action: Leak Discovery

Global Id: T10000002038
Action Type: Other
Date: 01/22/2010
Action: Leak Stopped

LUST:
Global Id: T10000002038
Status: Open - Case Begin Date
Status Date: 01/22/2010

Global Id: T10000002038
Status: Open - Assessment & Interim Remedial Action
Status Date: 05/21/2010

Global Id: T10000002038
Status: Open - Referred
Status Date: 05/21/2010

Global Id: T10000002038
Status: Open - Site Assessment
Status Date: 05/21/2010

Global Id: T10000002038
Status: Open - Inactive
Status Date: 07/15/2012

Global Id: T10000002038
Status: Open - Site Assessment
Status Date: 07/16/2012

BEDROSIAN TRUCK SERVICE (Continued) **S105033217**

Global Id:	T10000002038
Status:	Open - Eligible for Closure
Status Date:	04/17/2019

Global Id:	T10000002038
Status:	Completed - Case Closed
Status Date:	01/29/2020

CORTESE:

Name:	BEDROSIAN TRUCK SERVICE
Address:	1454 G STREET
City,State,Zip:	FRESNO, CA 93721
Region:	CORTESE
Envirostor Id:	Not reported
Global ID:	T10000002038
Site/Facility Type:	LUST CLEANUP SITE
Cleanup Status:	COMPLETED - CASE CLOSED
Status Date:	Not reported
Site Code:	Not reported
Latitude:	Not reported
Longitude:	Not reported
Owner:	Not reported
Enf Type:	Not reported
Swat R:	Not reported
Flag:	active
Order No:	Not reported
Waste Discharge System No:	Not reported
Effective Date:	Not reported
Region 2:	Not reported
WID Id:	Not reported
Solid Waste Id No:	Not reported
Waste Management Uit Name:	Not reported
File Name:	Active Open

CUPA FRESNO:

Name:	BEDROSIAN TRUCK SERVICE
Address:	1454 G ST
City,State,Zip:	FRESNO, CA 93721
Region:	FRESNO
Cross Street:	STANISLAUS
Facility ID:	FA0169677
APM Number:	46504004
Program Element:	UST FACILITY WITH 1 TO 3 TANKS

Name:	BEDROSIAN TRUCK SERVICE
Address:	1454 G ST
City,State,Zip:	FRESNO, CA 93721
Region:	FRESNO
Cross Street:	STANISLAUS
Facility ID:	FA0169677
APM Number:	46504004
Program Element:	HAZ MAT DISCLOSURE/CLOSED SITE

Name:	BEDROSIAN TRUCK SERVICE
Address:	1454 G ST

BEDROSIAN TRUCK SERVICE (Continued) **S105033217**

City,State,Zip: FRESNO, CA 93721
Region: FRESNO
Cross Street: STANISLAUS
Facility ID: FA0169677
APM Number: 46504004
Program Element: CONTAMINATED UST SITE/RWQCB LEAD AGENCY

Name: BEDROSIAN TRUCK SERVICE
Address: 1454 G ST
City,State,Zip: FRESNO, CA 93721
Region: FRESNO
Cross Street: STANISLAUS
Facility ID: FA0169677
APM Number: 46504004
Program Element: UST REMOVAL/CLOSURE W/5 TANKS

Name: BEDROSIAN TRUCK SERVICE
Address: 1454 G ST
City,State,Zip: FRESNO, CA 93721
Region: FRESNO
Cross Street: STANISLAUS
Facility ID: FA0169677
APM Number: 46504004
Program Element: HAZARDOUS WASTE GENERATOR (LQG)

CERS:
Name: BEDROSIAN TRUCK SERVICE
Address: 1454 G STREET
City,State,Zip: FRESNO, CA 93721
Site ID: 241260
CERS ID: T10000002038
CERS Description: Leaking Underground Storage Tank Cleanup Site

Affiliation:
Affiliation Type Desc: Regional Board Caseworker
Entity Name: MICHEALE EASLEY - CENTRAL VALLEY RWQCB (REGION 5F)
Entity Title: Not reported
Affiliation Address: 1685 E Street
Affiliation City: FRESNO
Affiliation State: CA
Affiliation Country: Not reported
Affiliation Zip: Not reported
Affiliation Phone: 5594884391,

AF174 **ACE TRANS-STATE TIRES** **LUST** **S105773307**
East **565 BROADWAY** **Cortese** **N/A**
1/4-1/2 **FRESNO, CA 93721** **CUPA Listings**
0.464 mi.
2450 ft. **Site 1 of 3 in cluster AF**

Relative:
Higher

Actual:
292 ft.

LUST:
Name: ACE TRANS-STATE TIRES
Address: 565 BROADWAY
City,State,Zip: FRESNO, CA 93721
Lead Agency: CENTRAL VALLEY RWQCB (REGION 5F)
Case Type: LUST Cleanup Site
Geo Track: http://geotracker.waterboards.ca.gov/profile_report.asp?global_id=T0601900030

ACE TRANS-STATE TIRES (Continued) **S105773307**

Global Id:	T0601900030
Latitude:	36.728813
Longitude:	-119.7863929
Status:	Completed - Case Closed
Status Date:	03/04/2004
Case Worker:	Not reported
RB Case Number:	5T10000031
Local Agency:	FRESNO COUNTY
File Location:	Regional Board
Local Case Number:	FA0169025
Potential Media Affect:	Aquifer used for drinking water supply
Potential Contaminants of Concern:	Gasoline
EPA Region:	9
Coordinate Source:	Google Geocode
Cuf Case:	YES
Quantity Released Gallons:	Not reported
Begin Date:	04/09/1986
Leak Reported Date:	04/09/1986
How Discovered:	Tank Closure
How Discovered Description:	Not reported
Discharge Source:	Not reported
Discharge Cause:	Unknown
Stop Method:	Not reported
Stop Description:	Not reported
No Further Action Date:	03/04/2004
CA Water Watershed Name:	South Valley Floor - Fresno (551.30)
Dwr Groundwater Subbasin Name:	San Joaquin Valley - Kings (5-022.08)
Disadvantaged Community:	Not reported
CA Enviroscreen 3 Score:	96-100% (highest scores)
CA Enviroscreen 4 Score:	95-100% (highest scores)
Military DOD Site:	No
Facility Project Subtype:	Not reported
RWQCB Region:	CENTRAL VALLEY RWQCB (REGION 5F)
Site History:	Not reported

LUST:

Global Id:	T0601900030
Contact Type:	Local Agency Caseworker
Contact Name:	FRESNO COUNTY DPH, ENVIRONMENTAL HEALTH DIV
Organization Name:	FRESNO COUNTY
Address:	1221 Fulton Street
City:	Fresno
Email:	environmentalhealth@fresnocountyca.gov
Phone Number:	Not reported

LUST:

Global Id:	T0601900030
Action Type:	ENFORCEMENT
Date:	07/03/2003
Action:	Staff Letter
Global Id:	T0601900030
Action Type:	ENFORCEMENT
Date:	06/12/2003
Action:	* Verbal Communication
Global Id:	T0601900030

ACE TRANS-STATE TIRES (Continued) **S105773307**

Action Type: ENFORCEMENT
Date: 03/04/2004
Action: Closure/No Further Action Letter

Global Id: T0601900030
Action Type: ENFORCEMENT
Date: 07/15/2002
Action: Staff Letter

Global Id: T0601900030
Action Type: ENFORCEMENT
Date: 01/01/2002
Action: * No Action

Global Id: T0601900030
Action Type: ENFORCEMENT
Date: 08/13/2001
Action: Staff Letter

Global Id: T0601900030
Action Type: ENFORCEMENT
Date: 01/01/2003
Action: * No Action

Global Id: T0601900030
Action Type: ENFORCEMENT
Date: 09/30/2002
Action: Staff Letter

Global Id: T0601900030
Action Type: ENFORCEMENT
Date: 03/10/2003
Action: Site Visit / Inspection / Sampling

Global Id: T0601900030
Action Type: ENFORCEMENT
Date: 01/30/2003
Action: Meeting

Global Id: T0601900030
Action Type: ENFORCEMENT
Date: 03/13/2003
Action: Site Visit / Inspection / Sampling

Global Id: T0601900030
Action Type: ENFORCEMENT
Date: 03/05/2003
Action: * Verbal Communication

Global Id: T0601900030
Action Type: ENFORCEMENT
Date: 05/22/2003
Action: * Verbal Communication

Global Id: T0601900030
Action Type: ENFORCEMENT
Date: 12/22/2003

ACE TRANS-STATE TIRES (Continued) **S105773307**

Action: Staff Letter

Global Id: T0601900030
Action Type: ENFORCEMENT
Date: 06/04/2003
Action: * Verbal Communication

Global Id: T0601900030
Action Type: RESPONSE
Date: 02/23/2007
Action: Unknown

Global Id: T0601900030
Action Type: ENFORCEMENT
Date: 02/01/2007
Action: Technical Correspondence / Assistance / Other

Global Id: T0601900030
Action Type: RESPONSE
Date: 11/15/2002
Action: CAP/RAP - Feasibility Study Report

Global Id: T0601900030
Action Type: RESPONSE
Date: 11/15/2002
Action: CAP/RAP - Feasibility Study Report

Global Id: T0601900030
Action Type: RESPONSE
Date: 10/31/2003
Action: Monitoring Report - Quarterly

Global Id: T0601900030
Action Type: RESPONSE
Date: 10/19/2001
Action: Monitoring Report - Quarterly

Global Id: T0601900030
Action Type: RESPONSE
Date: 10/19/2001
Action: CAP/RAP - Feasibility Study Report

Global Id: T0601900030
Action Type: RESPONSE
Date: 10/19/2001
Action: Other Report / Document

Global Id: T0601900030
Action Type: RESPONSE
Date: 04/30/2002
Action: Monitoring Report - Quarterly

Global Id: T0601900030
Action Type: RESPONSE
Date: 10/30/2002
Action: Monitoring Report - Quarterly

ACE TRANS-STATE TIRES (Continued) **S105773307**

Global Id: T0601900030
Action Type: RESPONSE
Date: 05/30/2003
Action: Monitoring Report - Quarterly

Global Id: T0601900030
Action Type: Other
Date: 04/09/1986
Action: Leak Discovery

Global Id: T0601900030
Action Type: Other
Date: 04/09/1986
Action: Leak Reported

LUST:
Global Id: T0601900030
Status: Open - Case Begin Date
Status Date: 04/09/1986

Global Id: T0601900030
Status: Open - Site Assessment
Status Date: 04/22/1986

Global Id: T0601900030
Status: Open - Site Assessment
Status Date: 09/21/1987

Global Id: T0601900030
Status: Open - Remediation
Status Date: 06/01/1994

Global Id: T0601900030
Status: Open - Verification Monitoring
Status Date: 10/01/1996

Global Id: T0601900030
Status: Completed - Case Closed
Status Date: 03/04/2004

CORTESE:
Name: ACE TRANS-STATE TIRES
Address: 565 BROADWAY
City,State,Zip: FRESNO, CA 93721
Region: CORTESE
Envirostor Id: Not reported
Global ID: T0601900030
Site/Facility Type: LUST CLEANUP SITE
Cleanup Status: COMPLETED - CASE CLOSED
Status Date: Not reported
Site Code: Not reported
Latitude: Not reported
Longitude: Not reported
Owner: Not reported
Enf Type: Not reported

ACE TRANS-STATE TIRES (Continued) **S105773307**

Swat R:	Not reported
Flag:	active
Order No:	Not reported
Waste Discharge System No:	Not reported
Effective Date:	Not reported
Region 2:	Not reported
WID Id:	Not reported
Solid Waste Id No:	Not reported
Waste Management Uit Name:	Not reported
File Name:	Active Open

CUPA FRESNO:

Name:	ORTIZ AUTO BODY
Address:	565 BROADWAY
City,State,Zip:	FRESNO, CA 93701
Region:	FRESNO
Cross Street:	Not reported
Facility ID:	FA0169025
APM Number:	46829501
Program Element:	UST REMOVAL/CLOSURE W/5 TANKS

Name:	ORTIZ AUTO BODY
Address:	565 BROADWAY
City,State,Zip:	FRESNO, CA 93701
Region:	FRESNO
Cross Street:	Not reported
Facility ID:	FA0169025
APM Number:	46829501
Program Element:	FORMER CONTAMINATED SITE/NO FURTHER ACTION

Name:	ORTIZ AUTO BODY
Address:	565 BROADWAY
City,State,Zip:	FRESNO, CA 93701
Region:	FRESNO
Cross Street:	Not reported
Facility ID:	FA0169025
APM Number:	46829501
Program Element:	HAZARDOUS WASTE GENERATOR (CESQG)

Name:	ORTIZ AUTO BODY
Address:	565 BROADWAY
City,State,Zip:	FRESNO, CA 93701
Region:	FRESNO
Cross Street:	Not reported
Facility ID:	FA0169025
APM Number:	46829501
Program Element:	HAZ MAT DISCLOSURE/CLOSED SITE

AF175 **ACE S/S** **HIST CORTESE** **S104161613**
East **565 BROADWAY** **N/A**
1/4-1/2 **FRESNO, CA 93721**
0.464 mi.
2450 ft. **Site 2 of 3 in cluster AF**

Relative:
Higher

Actual:
292 ft.

HIST CORTESE:

edr_fname:	ACE S/S
edr_fadd1:	565 BROADWAY
City,State,Zip:	FRESNO, CA 93721
Region:	CORTESE
Facility County Code:	10
Reg By:	LTNKA
Reg Id:	5T10000031

AF176 **ACE TRANS-STATE TIRES** **LUST** **S105109515**
East **565 BROADWAY** **CERS** **N/A**
1/4-1/2 **FRESNO, CA 93721**
0.464 mi.
2450 ft. **Site 3 of 3 in cluster AF**

Relative:
Higher

Actual:
292 ft.

LUST REG 5:

Name:	ACE TRANS-STATE TIRES
Address:	565 BROADWAY
City:	FRESNO
Region:	5
Status:	Case Closed
Case Number:	5T10000031
Case Type:	Drinking Water Aquifer affected
Substance:	GASOLINE
Staff Initials:	DAM
Lead Agency:	Regional
Program:	LUST
MTBE Code:	2

CERS:

Name:	ACE TRANS-STATE TIRES
Address:	565 BROADWAY
City,State,Zip:	FRESNO, CA 93721
Site ID:	240108
CERS ID:	T0601900030
CERS Description:	Leaking Underground Storage Tank Cleanup Site

Affiliation:

Affiliation Type Desc:	Local Agency Caseworker
Entity Name:	FRESNO COUNTY DPH, ENVIRONMENTAL HEALTH DIV - FRESNO COUNTY
Entity Title:	Not reported
Affiliation Address:	1221 Fulton Street
Affiliation City:	Fresno
Affiliation State:	CA
Affiliation Country:	Not reported
Affiliation Zip:	Not reported
Affiliation Phone:	,

AG177 ENE 1/4-1/2 0.465 mi. 2453 ft. | **TUTELIAN & COMPANY**
812 VAN NESS AVE
FRESNO, CA 93721

Site 1 of 3 in cluster AG

LUST | **S109348737**
Cortese | **N/A**
CUPA Listings
CERS

Relative: Higher

Actual: 292 ft.

LUST:

Name:	TUTELIAN & COMPANY
Address:	812 VAN NESS AVE
City,State,Zip:	FRESNO, CA 93721
Lead Agency:	CENTRAL VALLEY RWQCB (REGION 5F)
Case Type:	LUST Cleanup Site
Geo Track:	http://geotracker.waterboards.ca.gov/profile_report.asp?global_id=T10000001303
Global Id:	T10000001303
Latitude:	36.733202
Longitude:	-119.786743
Status:	Completed - Case Closed
Status Date:	04/14/2010
Case Worker:	JDW
RB Case Number:	5T10000902
Local Agency:	FRESNO COUNTY
File Location:	Regional Board
Local Case Number:	Not reported
Potential Media Affect:	Aquifer used for drinking water supply, Soil
Potential Contaminants of Concern:	Heating Oil / Fuel Oil
EPA Region:	9
Coordinate Source:	Manual Entry on Screens
Cuf Case:	NO
Quantity Released Gallons:	Not reported
Begin Date:	11/14/2008
Leak Reported Date:	12/10/2008
How Discovered:	Tank Closure
How Discovered Description:	Not reported
Discharge Source:	Tank, Other
Discharge Cause:	Corrosion, Unknown
Stop Method:	Close and Remove Tank
Stop Description:	Not reported
No Further Action Date:	04/14/2010
CA Water Watershed Name:	South Valley Floor - Fresno (551.30)
Dwr Groundwater Subbasin Name:	San Joaquin Valley - Kings (5-022.08)
Disadvantaged Community:	Not reported
CA Enviroscreen 3 Score:	96-100% (highest scores)
CA Enviroscreen 4 Score:	95-100% (highest scores)
Military DOD Site:	No
Facility Project Subtype:	Not reported
RWQCB Region:	CENTRAL VALLEY RWQCB (REGION 5F)
Site History:	Sample results from beneath the underground storage tank indicate that an unauthorized release of fuel oil petroleum hydrocarbons occurred. Jurisdiction for clean up oversight belongs to the Regional Water Quality Control Board, Central Valley Region, Fresno office. The case will be referred to the Board as soon as possible for further action.

LUST:

Global Id:	T10000001303
Contact Type:	Local Agency Caseworker
Contact Name:	FRESNO COUNTY DPH, ENVIRONMENTAL HEALTH DIV
Organization Name:	FRESNO COUNTY
Address:	1221 Fulton Street
City:	Fresno

TUTELIAN & COMPANY (Continued) **S109348737**

Email: environmentalhealth@fresnocountyca.gov
Phone Number: Not reported

Global Id: T10000001303
Contact Type: Regional Board Caseworker - Primary Caseworker
Contact Name: JOHN WHITING
Organization Name: CENTRAL VALLEY RWQCB (REGION 5F)
Address: 1685 E STREET
City: FRESNO
Email: john.whiting@waterboards.ca.gov
Phone Number: Not reported

LUST:

Global Id: T10000001303
Action Type: ENFORCEMENT
Date: 04/14/2010
Action: Closure/No Further Action Letter

Global Id: T10000001303
Action Type: ENFORCEMENT
Date: 12/07/2009
Action: Staff Letter

Global Id: T10000001303
Action Type: ENFORCEMENT
Date: 02/11/2010
Action: Technical Correspondence / Assistance / Other

Global Id: T10000001303
Action Type: ENFORCEMENT
Date: 07/22/2009
Action: Unauthorized Release Form

Global Id: T10000001303
Action Type: ENFORCEMENT
Date: 09/29/2009
Action: Staff Letter

Global Id: T10000001303
Action Type: ENFORCEMENT
Date: 11/14/2008
Action: Site Visit / Inspection / Sampling

Global Id: T10000001303
Action Type: ENFORCEMENT
Date: 08/12/2009
Action: File review

Global Id: T10000001303
Action Type: ENFORCEMENT
Date: 07/23/2009
Action: Referral to Regional Board

Global Id: T10000001303
Action Type: Other
Date: 12/10/2008
Action: Leak Reported

TUTELIAN & COMPANY (Continued) **S109348737**

Global Id: T10000001303
Action Type: RESPONSE
Date: 02/02/2010
Action: Preliminary Site Assessment Workplan

Global Id: T10000001303
Action Type: RESPONSE
Date: 12/10/2008
Action: Tank Removal Report / UST Sampling Report

Global Id: T10000001303
Action Type: RESPONSE
Date: 01/04/2010
Action: Other Report / Document

Global Id: T10000001303
Action Type: RESPONSE
Date: 04/07/2010
Action: Risk Assessment Report

Global Id: T10000001303
Action Type: Other
Date: 12/10/2008
Action: Leak Discovery

Global Id: T10000001303
Action Type: Other
Date: 11/14/2008
Action: Leak Stopped

LUST:
Global Id: T10000001303
Status: Open - Case Begin Date
Status Date: 11/14/2008

Global Id: T10000001303
Status: Open - Site Assessment
Status Date: 07/21/2009

Global Id: T10000001303
Status: Open - Referred
Status Date: 07/23/2009

Global Id: T10000001303
Status: Completed - Case Closed
Status Date: 04/14/2010

CORTESE:
Name: TUTELIAN & COMPANY
Address: 812 VAN NESS AVE
City,State,Zip: FRESNO, CA 93721
Region: CORTESE
Envirostor Id: Not reported
Global ID: T10000001303
Site/Facility Type: LUST CLEANUP SITE

TUTELIAN & COMPANY (Continued) **S109348737**

Cleanup Status:	COMPLETED - CASE CLOSED
Status Date:	Not reported
Site Code:	Not reported
Latitude:	Not reported
Longitude:	Not reported
Owner:	Not reported
Enf Type:	Not reported
Swat R:	Not reported
Flag:	active
Order No:	Not reported
Waste Discharge System No:	Not reported
Effective Date:	Not reported
Region 2:	Not reported
WID Id:	Not reported
Solid Waste Id No:	Not reported
Waste Management Uit Name:	Not reported
File Name:	Active Open

CUPA FRESNO:

Name:	TUTELIAN & COMPANY
Address:	812 VAN NESS AVE
City,State,Zip:	FRESNO, CA 93721
Region:	FRESNO
Cross Street:	Not reported
Facility ID:	FA0280879
APM Number:	46855001
Program Element:	UST REMOVAL/CLOSURE W/1 TANK

Name:	TUTELIAN & COMPANY
Address:	812 VAN NESS AVE
City,State,Zip:	FRESNO, CA 93721
Region:	FRESNO
Cross Street:	Not reported
Facility ID:	FA0280879
APM Number:	46855001
Program Element:	FORMER CONTAMINATED SITE/NO FURTHER ACTION

CERS:

Name:	TUTELIAN & COMPANY
Address:	812 VAN NESS AVE
City,State,Zip:	FRESNO, CA 93721
Site ID:	191729
CERS ID:	T10000001303
CERS Description:	Leaking Underground Storage Tank Cleanup Site

Affiliation:

Affiliation Type Desc:	Regional Board Caseworker
Entity Name:	JOHN WHITING - CENTRAL VALLEY RWQCB (REGION 5F)
Entity Title:	Not reported
Affiliation Address:	1685 E STREET
Affiliation City:	FRESNO
Affiliation State:	CA
Affiliation Country:	Not reported
Affiliation Zip:	Not reported
Affiliation Phone:	,

178 North 1/4-1/2 0.479 mi. 2531 ft. | **PARCEL 466-206-50T**
1900 TUOLUMNE STREET
FRESNO, CA 93721 | **US BROWNFIELDS FINDS** | **1016457026**
N/A

Relative: Higher

Actual: 288 ft.

US BROWNFIELDS:

Name:	PARCEL 466-206-50T
Address:	1900 TUOLUMNE STREET
Recipient name:	Fresno Redevelopment Agency
Grant type:	Assessment
Region:	9
Property Number:	466-206-50T
Parcel size:	1.5
Latitude:	36.7369
Longitude:	-119.7948
HCM Label:	Global Positioning Method-Unspecified Parameters
Map Scale:	Not reported
Point of Reference:	Center of a Facility or Station
Highlights:	The subject property is a commercial parking lot with no significant improvements other than a guard shack, asphalt pavement, parking stall stripping, and several lighting fixtures surrounded by a wrought-iron fence. Former Use: Based on review of historical documents, the subject property appears to have been located in an area of downtown urban development dating back to 1888 when the first developments on the site were single-family residential dwellings and a boarding house. During the late 1890s and early 1900s the subject property was developed commercially with retail businesses on the southeast end and the northwest end with the Fresno County Free Library built mid-parcel about 1906. Commercial development of the subject property was predominate through the 1950s and into the early 1960s. By 1965 all structures had been removed from the subject property and it had been converted to a commercial parking lot similar to the present-day configuration and activities.
Datum:	North American Datum of 1983
Acres Property ID:	164922
IC Data Access:	Not reported
Start Date:	Not reported
Redev Completition Date:	Not reported
Completed Date:	Not reported
Acres Cleaned Up:	Not reported
Cleanup Funding:	Not reported
Cleanup Funding Source:	Not reported
Assessment Funding:	2000
Assessment Funding Source:	EPA
Redevelopment Funding:	Not reported
Redev. Funding Source:	Not reported
Redev. Funding Entity Name:	Not reported
Redevelopment Start Date:	Not reported
Assessment Funding Entity:	US EPA - Brownfields Assessment Cooperative Agreement
Cleanup Funding Entity:	Not reported
Grant Type:	Petroleum
Accomplishment Type:	Phase I Environmental Assessment
Accomplishment Count:	Y
Cooperative Agreement Number:	00T71101
Start Date:	5/20/2013
Ownership Entity:	Government
Completion Date:	6/24/2013
Current Owner:	Successor Agency to the Redevelopment Agency of the City of Fresno

PARCEL 466-206-50T (Continued) **1016457026**

Did Owner Change:	N
Cleanup Required:	N
Video Available:	Not reported
Photo Available:	Y
Institutional Controls Required:	N
IC Category Proprietary Controls:	Not reported
IC Cat. Info. Devices:	Not reported
IC Cat. Gov. Controls:	Not reported
IC Cat. Enforcement Permit Tools:	Not reported
IC in place date:	Not reported
IC in place:	Not reported
State/tribal program date:	Not reported
State/tribal program ID:	Not reported
State/tribal NFA date:	Not reported
Contaminant Found:	Not reported
Contaminant Cleanup:	Not reported
Media Affected:	Not reported
Media Cleanup:	Not reported
Num. of cleanup and re-dev. jobs:	Not reported
Past use greenspace acreage:	Not reported
Past use residential acreage:	Not reported
Past use commercial acreage:	1.5
Past use industrial acreage:	Not reported
Future use greenspace acreage:	Not reported
Future use residential acreage:	Not reported
Future use commercial acreage:	1.5
Future use industrial acreage:	Not reported
Superfund Fed. landowner flag:	Not reported
Future Use: Multistory	Not reported
Past Use: Multistory	Not reported
Property Description:	Based on review of historical documents, the subject property appears to have been located in an area of downtown urban development dating back to 1888 when the first developments on the site were single-family residential dwellings and a boarding house. During the late 1890s and early 1900s the subject property was developed commercially with retail businesses on the southeast end and the northwest end with the Fresno County Free Library built mid-parcel about 1906. Commercial development of the subject property was predominate through the 1950s and into the early 1960s. By 1965 all structures had been removed from the subject property and it had been converted to a commercial parking lot similar to the present-day configuration and activities.
Below Poverty Number:	764
Below Poverty Percent:	21.95
Meidan Income:	683
Meidan Income Number:	1126
Meidan Income Percent:	32.35
Vacant Housing Number:	88
Vacant Housing Percent:	11.12
Unemployed Number:	68
Unemployed Percent:	1.95

FINDS:

Registry ID: 110057203271

Click Here for FRS Facility Detail Report:

PARCEL 466-206-50T (Continued) **1016457026**

Environmental Interest/Information System:
US EPA Assessment, Cleanup and Redevelopment Exchange System (ACRES) is an federal online database for Brownfields Grantees to electronically submit data directly to EPA.

Click this hyperlink while viewing on your computer to access additional FINDS: detail in the EDR Site Report.

AG179 **PARKING LOT** **LUST** **S106176758**
ENE **750 VAN NESS AVE** **CUPA Listings** **N/A**
1/4-1/2 **FRESNO, CA 93721**
0.482 mi.
2545 ft. **Site 2 of 3 in cluster AG**

Relative:
Higher

Actual:
292 ft.

LUST:

Name:	PARKING LOT
Address:	750 VAN NESS AVE
City,State,Zip:	FRESNO, CA 93721
Lead Agency:	CENTRAL VALLEY RWQCB (REGION 5F)
Case Type:	LUST Cleanup Site
Geo Track:	http://geotracker.waterboards.ca.gov/profile_report.asp?global_id=T0601900053
Global Id:	T0601900053
Latitude:	36.73263
Longitude:	-119.7864
Status:	Completed - Case Closed
Status Date:	10/12/1999
Case Worker:	Not reported
RB Case Number:	5T10000054
Local Agency:	FRESNO COUNTY
File Location:	Not reported
Local Case Number:	FA0273312
Potential Media Affect:	Aquifer used for drinking water supply
Potential Contaminants of Concern:	Gasoline
EPA Region:	9
Coordinate Source:	Google Geocode
Cuf Case:	YES
Quantity Released Gallons:	Not reported
Begin Date:	11/16/1987
Leak Reported Date:	11/17/1987
How Discovered:	Not reported
How Discovered Description:	Not reported
Discharge Source:	Not reported
Discharge Cause:	Not reported
Stop Method:	Not reported
Stop Description:	Not reported
No Further Action Date:	10/12/1999
CA Water Watershed Name:	South Valley Floor - Fresno (551.30)
Dwr Groundwater Subbasin Name:	San Joaquin Valley - Kings (5-022.08)
Disadvantaged Community:	Not reported
CA Enviroscreen 3 Score:	96-100% (highest scores)
CA Enviroscreen 4 Score:	95-100% (highest scores)
Military DOD Site:	No
Facility Project Subtype:	Not reported
RWQCB Region:	CENTRAL VALLEY RWQCB (REGION 5F)
Site History:	Not reported

LUST:

Global Id:	T0601900053
Contact Type:	Local Agency Caseworker

PARKING LOT (Continued) **S106176758**

Contact Name: FRESNO COUNTY DPH, ENVIRONMENTAL HEALTH DIV
Organization Name: FRESNO COUNTY
Address: 1221 Fulton Street
City: Fresno
Email: environmentalhealth@fresnocountyca.gov
Phone Number: Not reported

LUST:
Global Id: T0601900053
Action Type: Other
Date: 11/16/1987
Action: Leak Discovery

Global Id: T0601900053
Action Type: Other
Date: 11/17/1987
Action: Leak Reported

LUST:
Global Id: T0601900053
Status: Open - Case Begin Date
Status Date: 11/16/1987

Global Id: T0601900053
Status: Open - Site Assessment
Status Date: 11/17/1987

Global Id: T0601900053
Status: Open - Remediation
Status Date: 03/10/1997

Global Id: T0601900053
Status: Open - Verification Monitoring
Status Date: 05/11/1998

Global Id: T0601900053
Status: Completed - Case Closed
Status Date: 10/12/1999

CUPA FRESNO:
Name: VAN NESS/INYO PARKING LOT
Address: 750 VAN NESS AVE
City,State,Zip: FRESNO, CA 93721
Region: FRESNO
Cross Street: INYO
Facility ID: FA0170337
APM Number: 46825316
Program Element: UST REMOVAL/CLOSURE W/1 TANK

Name: VAN NESS/INYO PARKING LOT
Address: 750 VAN NESS AVE
City,State,Zip: FRESNO, CA 93721
Region: FRESNO
Cross Street: INYO
Facility ID: FA0170337

PARKING LOT (Continued) **S106176758**

APM Number: 46825316
Program Element: CONTAMINATED UST SITE/RWQCB LEAD AGENCY

AG180
ENE
1/4-1/2
0.482 mi.
2545 ft.

Relative:
Higher

Actual:
292 ft.

VAN NESS & INYO PARKING LOT
750 VAN NESS AVE
FRESNO, CA 93721

Site 3 of 3 in cluster AG

LUST **S101581303**
SWEEPS UST **N/A**
CA FID UST
Cortese
HIST CORTESE
CERS

LUST REG 5:

Name:	PARKING LOT
Address:	750 VAN NESS AVE
City:	FRESNO
Region:	5
Status:	Case Closed
Case Number:	5T10000054
Case Type:	Drinking Water Aquifer affected
Substance:	GASOLINE
Staff Initials:	DAM
Lead Agency:	Regional
Program:	LUST
MTBE Code:	1

SWEEPS UST:

Name:	VAN NESS & INYO PARKING LOT
Address:	750 VAN NESS AVE
City:	FRESNO
Status:	Not reported
Comp Number:	551
Number:	Not reported
Board Of Equalization:	Not reported
Referral Date:	Not reported
Action Date:	Not reported
Created Date:	Not reported
Owner Tank Id:	Not reported
SWRCB Tank Id:	10-000-000551-000001
Tank Status:	Not reported
Capacity:	500
Active Date:	Not reported
Tank Use:	M.V. FUEL
STG:	PRODUCT
Content:	LEADED
Number Of Tanks:	1

CA FID UST:

Facility ID:	10000072
Regulated By:	UTNKI
Regulated ID:	Not reported
Cortese Code:	Not reported
SIC Code:	Not reported
Facility Phone:	Not reported
Mail To:	Not reported
Mailing Address:	2460 W MENLO
Mailing Address 2:	Not reported
Mailing City,St,Zip:	FRESNO 93721
Contact:	Not reported

VAN NESS & INYO PARKING LOT (Continued) **S101581303**

Contact Phone:	Not reported
DUNs Number:	Not reported
NPDES Number:	Not reported
EPA ID:	Not reported
Comments:	Not reported
Status:	Inactive

CORTESE:

Name:	PARKING LOT
Address:	750 VAN NESS AVE
City,State,Zip:	FRESNO, CA 93721
Region:	CORTESE
Envirostor Id:	Not reported
Global ID:	T0601900053
Site/Facility Type:	LUST CLEANUP SITE
Cleanup Status:	COMPLETED - CASE CLOSED
Status Date:	Not reported
Site Code:	Not reported
Latitude:	Not reported
Longitude:	Not reported
Owner:	Not reported
Enf Type:	Not reported
Swat R:	Not reported
Flag:	active
Order No:	Not reported
Waste Discharge System No:	Not reported
Effective Date:	Not reported
Region 2:	Not reported
WID Id:	Not reported
Solid Waste Id No:	Not reported
Waste Management Uit Name:	Not reported
File Name:	Active Open

HIST CORTESE:

edr_fname:	PARKING LOT
edr_fadd1:	750 VAN NESS
City,State,Zip:	FRESNO, CA 93721
Region:	CORTESE
Facility County Code:	10
Reg By:	LTNKA
Reg Id:	5T10000054

CERS:

Name:	PARKING LOT
Address:	750 VAN NESS AVE
City,State,Zip:	FRESNO, CA 93721
Site ID:	230377
CERS ID:	T0601900053
CERS Description:	Leaking Underground Storage Tank Cleanup Site

Affiliation:

Affiliation Type Desc:	Local Agency Caseworker
Entity Name:	FRESNO COUNTY DPH, ENVIRONMENTAL HEALTH DIV - FRESNO COUNTY
Entity Title:	Not reported
Affiliation Address:	1221 Fulton Street
Affiliation City:	Fresno

VAN NESS & INYO PARKING LOT (Continued) **S101581303**

Affiliation State:	CA
Affiliation Country:	Not reported
Affiliation Zip:	Not reported
Affiliation Phone:	,

---

181 ESE 1/4-1/2 0.495 mi. 2611 ft.

S & J MINI MART
476 H
FRESNO, CA 93721

LUST **S104869180**
Cortese **N/A**
CUPA Listings
HIST CORTESE
CERS

Relative: Higher

Actual: 293 ft.

LUST:

Name:	S & J MINI MART
Address:	476 H ST
City,State,Zip:	FRESNO, CA 93721
Lead Agency:	CENTRAL VALLEY RWQCB (REGION 5F)
Case Type:	LUST Cleanup Site
Geo Track:	http://geotracker.waterboards.ca.gov/profile_report.asp?global_id=T0601900473
Global Id:	T0601900473
Latitude:	36.7272828
Longitude:	-119.7864724
Status:	Completed - Case Closed
Status Date:	01/01/1999
Case Worker:	Not reported
RB Case Number:	5T10000489
Local Agency:	FRESNO COUNTY
File Location:	Not reported
Local Case Number:	FA0269426
Potential Media Affect:	Aquifer used for drinking water supply
Potential Contaminants of Concern:	Gasoline
EPA Region:	9
Coordinate Source:	Google Geocode
Cuf Case:	YES
Quantity Released Gallons:	Not reported
Begin Date:	03/23/1994
Leak Reported Date:	04/13/1994
How Discovered:	Other Means
How Discovered Description:	Not reported
Discharge Source:	Other
Discharge Cause:	Unknown
Stop Method:	Not reported
Stop Description:	Not reported
No Further Action Date:	01/01/1999
CA Water Watershed Name:	South Valley Floor - Fresno (551.30)
Dwr Groundwater Subbasin Name:	San Joaquin Valley - Kings (5-022.08)
Disadvantaged Community:	Not reported
CA Enviroscreen 3 Score:	96-100% (highest scores)
CA Enviroscreen 4 Score:	95-100% (highest scores)
Military DOD Site:	No
Facility Project Subtype:	Not reported
RWQCB Region:	CENTRAL VALLEY RWQCB (REGION 5F)
Site History:	Not reported

LUST:

Global Id:	T0601900473
Contact Type:	Local Agency Caseworker
Contact Name:	FRESNO COUNTY DPH, ENVIRONMENTAL HEALTH DIV

S & J MINI MART (Continued) **S104869180**

Organization Name: FRESNO COUNTY
Address: 1221 Fulton Street
City: Fresno
Email: environmentalhealth@fresnocountyca.gov
Phone Number: Not reported

LUST:
Global Id: T0601900473
Action Type: ENFORCEMENT
Date: 01/29/1998
Action: Closure/No Further Action Letter

Global Id: T0601900473
Action Type: Other
Date: 03/23/1994
Action: Leak Discovery

Global Id: T0601900473
Action Type: Other
Date: 04/13/1994
Action: Leak Reported

LUST:
Global Id: T0601900473
Status: Open - Case Begin Date
Status Date: 03/23/1994

Global Id: T0601900473
Status: Open - Site Assessment
Status Date: 04/13/1994

Global Id: T0601900473
Status: Open - Site Assessment
Status Date: 02/22/1996

Global Id: T0601900473
Status: Completed - Case Closed
Status Date: 01/01/1999

LUST REG 5:
Name: S & J MINI MART
Address: 476 H ST
City: FRESNO
Region: 5
Status: Case Closed
Case Number: 5T10000489
Case Type: Drinking Water Aquifer affected
Substance: GASOLINE
Staff Initials: DAM
Lead Agency: Regional
Program: LUST
MTBE Code: 1

CORTESE:

S & J MINI MART (Continued) **S104869180**

Name:	S & J MINI MART
Address:	476 H ST
City,State,Zip:	FRESNO, CA 93721
Region:	CORTESE
Envirostor Id:	Not reported
Global ID:	T0601900473
Site/Facility Type:	LUST CLEANUP SITE
Cleanup Status:	COMPLETED - CASE CLOSED
Status Date:	Not reported
Site Code:	Not reported
Latitude:	Not reported
Longitude:	Not reported
Owner:	Not reported
Enf Type:	Not reported
Swat R:	Not reported
Flag:	active
Order No:	Not reported
Waste Discharge System No:	Not reported
Effective Date:	Not reported
Region 2:	Not reported
WID Id:	Not reported
Solid Waste Id No:	Not reported
Waste Management Uit Name:	Not reported
File Name:	Active Open

CUPA FRESNO:

Name:	S AND J MINI MART*
Address:	476 H ST
City,State,Zip:	FRESNO, CA 93721
Region:	FRESNO
Cross Street:	Not reported
Facility ID:	FA0269426
APM Number:	45902355
Program Element:	UST REMOVAL/CLOSURE W/4 TANKS

Name:	S AND J MINI MART*
Address:	476 H ST
City,State,Zip:	FRESNO, CA 93721
Region:	FRESNO
Cross Street:	Not reported
Facility ID:	FA0269426
APM Number:	45902355
Program Element:	FORMER CONTAMINATED SITE/NO FURTHER ACTION

Name:	S AND J MINI MART*
Address:	476 H ST
City,State,Zip:	FRESNO, CA 93721
Region:	FRESNO
Cross Street:	Not reported
Facility ID:	FA0269426
APM Number:	45902355
Program Element:	HAZ MAT DISCLOSURE/CLOSED SITE

HIST CORTESE:

edr_fname:	S & J MINI MART
edr_fadd1:	476 H

S & J MINI MART (Continued) **S104869180**

City,State,Zip: FRESNO, CA 93721
Region: CORTESE
Facility County Code: 10
Reg By: LTNKA
Reg Id: 5T10000489

CERS:
Name: S & J MINI MART
Address: 476 H ST
City,State,Zip: FRESNO, CA 93721
Site ID: 192428
CERS ID: T0601900473
CERS Description: Leaking Underground Storage Tank Cleanup Site

Affiliation:
Affiliation Type Desc: Local Agency Caseworker
Entity Name: FRESNO COUNTY DPH, ENVIRONMENTAL HEALTH DIV - FRESNO COUNTY
Entity Title: Not reported
Affiliation Address: 1221 Fulton Street
Affiliation City: Fresno
Affiliation State: CA
Affiliation Country: Not reported
Affiliation Zip: Not reported
Affiliation Phone: ,

---

182 NNW 1/2-1 0.550 mi. 2904 ft. | **DILL ELDON PLATING & POLISHING** | **ENVIROSTOR** | **S104869161**
1516 H ST | **CUPA Listings** | **N/A**
FRESNO, CA 93721 | **HIST CORTESE**

Relative: Lower
Actual: 287 ft.

ENVIROSTOR:
Name: DILL ELDON PLATING & POLISHING
Address: 1516 H ST
City,State,Zip: FRESNO, CA 93721
Facility ID: 10340007
Status: Refer: Other Agency
Status Date: 11/16/1994
Site Code: Not reported
Site Type: Historical
Site Type Detailed: * Historical
Acres: 0
NPL: NO
Regulatory Agencies: NONE SPECIFIED
Lead Agency: NONE SPECIFIED
Program Manager: Not reported
Supervisor: Referred - Not Assigned
Division Branch: Cleanup Sacramento
Assembly: 31
Senate: 14
Special Program: Not reported
Restricted Use: NO
Site Mgmt Req: NONE SPECIFIED
Funding: Not reported
Latitude: 36.73777
Longitude: -119.7980
APN: NONE SPECIFIED

DILL ELDON PLATING & POLISHING (Continued) **S104869161**

Past Use: NONE SPECIFIED
Potential COC: NONE SPECIFIED
Confirmed COC: NONE SPECIFIED
Potential Description: NONE SPECIFIED
Alias Name: 10340007
Alias Type: Envirostor ID Number

Completed Info:
Completed Area Name: PROJECT WIDE
Completed Sub Area Name: Not reported
Completed Document Type: * Discovery
Completed Date: 01/04/1982
Comments: FACILITY IDENTIFIED FROM PHONE BOOK.

Future Area Name: Not reported
Future Sub Area Name: Not reported
Future Document Type: Not reported
Future Due Date: Not reported
Schedule Area Name: Not reported
Schedule Sub Area Name: Not reported
Schedule Document Type: Not reported
Schedule Due Date: Not reported
Schedule Revised Date: Not reported

CUPA FRESNO:
Name: ELDON DILL PLATING
Address: 1516 H ST
City,State,Zip: FRESNO, CA 93721
Region: FRESNO
Cross Street: Not reported
Facility ID: FA0271817
APM Number: 46620406
Program Element: HAZ MAT DISCLOSURE/CLOSED SITE

Name: ELDON DILL PLATING
Address: 1516 H ST
City,State,Zip: FRESNO, CA 93721
Region: FRESNO
Cross Street: Not reported
Facility ID: FA0271817
APM Number: 46620406
Program Element: HAZARDOUS WASTE GENERATOR (SQG)

HIST CORTESE:
edr_fname: DILL ELDON PLATING & POLI
edr_fadd1: 1516 H
City,State,Zip: FRESNO, CA 93721
Region: CORTESE
Facility County Code: 10
Reg By: CALSI
Reg Id: 10340007

AH183 **FRESNO COUNTY EMPLOYEES CREDIT UNION SITE** **CA BOND EXP. PLAN** **S100833490**
NNE **2211 MERCED STREET** **N/A**
1/2-1 **FRESNO, CA 93721**
0.626 mi.
3305 ft. **Site 1 of 2 in cluster AH**

Relative:
Higher

Actual:
291 ft.

CA BOND EXP. PLAN:

Reponsible Party:	BACKLOG SITE CLEANUP PLANNING REPORT
Project Revenue Source Company:	Not reported
Project Revenue Source Addr:	Not reported
Project Revenue Source City,St,Zip:	Not reported
Project Revenue Source Desc:	This site is projected to be remediated by the responsible parties with reimbursement to DHS for its oversight costs. If the RPs are unable to fund site investigation and remediation, another source of funds will need to be identified.
Site Description:	The site is presently owned by the Fresno County Credit Union and was previously a gasoline station. Five underground tanks were installed at the gas station by 1953. In December, 1981, a construction firm removed three tanks and the tanks were pressure tested. One tank failed to hold pressure and was disposed of as scrap metal. It is not known what became of the other two tanks.
Hazardous Waste Desc:	Soil samples taken indicate that the soils were contaminated with constituents, typically found in gasoline, down to a depth of 55 feet. Ground water was encountered at a depth of 75 feet. Soil borings from the site contained benzene, toluene, ethylbenzene, xylene, organic lead, and EDB. Water samples contained all these same contaminants with the exception of organic lead.
Threat To Public Health & Env:	Ground water beneath the site shows signs of contamination by constituents of gasoline. The ground water in this area, according to the Central Valley RWQCB, is of excellent quality and is used as the main source of drinking water.
Site Activity Status:	Twining Laboratories, Inc., prepared a report for Fresno County Employees Credit Union entitled "Preliminary Geotechnical Investigation, Gasoline Contamination Assessment, Proposed Credit Union Building". The report was dated May 28, 1985 and describes the field and laboratory investigation.

AH184 **FRESNO COUNTY EMPLOYEE CREDIT UNION SITE** **ENVIROSTOR** **S104870182**
NNE **2211 MERCED STREET** **LUST** **N/A**
1/2-1 **FRESNO, CA 93721** **CUPA Listings**
0.626 mi.
3305 ft. **Site 2 of 2 in cluster AH**

Relative:
Higher

Actual:
291 ft.

ENVIROSTOR:

Name:	FRESNO COUNTY EMPLOYEE CREDIT UNION SITE
Address:	2211 MERCED STREET
City,State,Zip:	FRESNO, CA 93721
Facility ID:	10550002
Status:	Refer: RWQCB
Status Date:	11/29/1989
Site Code:	Not reported
Site Type:	Historical
Site Type Detailed:	* Historical
Acres:	Not reported
NPL:	NO
Regulatory Agencies:	RWQCB 5 - Central Valley
Lead Agency:	RWQCB 5 - Central Valley
Program Manager:	Not reported
Supervisor:	Referred - Not Assigned
Division Branch:	Cleanup Sacramento
Assembly:	31
Senate:	14
Special Program:	Not reported
Restricted Use:	NO

FRESNO COUNTY EMPLOYEE CREDIT UNION SITE (Continued) **S104870182**

Site Mgmt Req: NONE SPECIFIED
Funding: Not reported
Latitude: 36.73876
Longitude: -119.7913
APN: NONE SPECIFIED
Past Use: NONE SPECIFIED
Potential COC: * HYDROCARBON SOLVENTS * CONTAMINATED SOIL * OTHER PESTICIDE CONTAINERS, 30 GALLONS OR MORE
Confirmed COC: NONE SPECIFIED
Potential Description: NONE SPECIFIED
Alias Name: FRESNO COUNTY CREDIT UNION
Alias Type: Alternate Name
Alias Name: GASOLINE STATION 1940-1981
Alias Type: Alternate Name
Alias Name: CAD982358509
Alias Type: EPA Identification Number
Alias Name: 100059
Alias Type: Site Code - Historical
Alias Name: P14043
Alias Type: PCode
Alias Name: 10550002
Alias Type: Envirostor ID Number

Completed Info:
Completed Area Name: PROJECT WIDE
Completed Sub Area Name: Not reported
Completed Document Type: Site Screening
Completed Date: 09/16/1988
Comments: SUBMIT TO EPA. EPA'S REVIEW OF DHS PRELIMINARY ASSESSMENT RECOMMENDS NO FURTHER ACTION UNDER CERCLA. SITE SCREENING DONE. CERCLA RECOMMENDATION NO FURTHER ACTION CURRENTLY ON STATE SUPERFUND.

Completed Area Name: PROJECT WIDE
Completed Sub Area Name: Not reported
Completed Document Type: Preliminary Assessment Report
Completed Date: 09/25/1987
Comments: PRELIMINARY ASSESSMENT DONE. DHS RECOMMENDS A SITE INSPECTION AND HAZARD RANKING.

Future Area Name: Not reported
Future Sub Area Name: Not reported
Future Document Type: Not reported
Future Due Date: Not reported
Schedule Area Name: Not reported
Schedule Sub Area Name: Not reported
Schedule Document Type: Not reported
Schedule Due Date: Not reported
Schedule Revised Date: Not reported

LUST:
Name: FRESNO COUNTY CREDIT UNION PROPERTY
Address: 2211 MERCED ST
City,State,Zip: FRESNO, CA 93721
Lead Agency: CENTRAL VALLEY RWQCB (REGION 5F)
Case Type: LUST Cleanup Site
Geo Track: http://geotracker.waterboards.ca.gov/profile_report.asp?global_id=T0601900028
Global Id: T0601900028

FRESNO COUNTY EMPLOYEE CREDIT UNION SITE (Continued) **S104870182**

Latitude:	36.7384592
Longitude:	-119.7912927
Status:	Completed - Case Closed
Status Date:	05/28/2002
Case Worker:	Not reported
RB Case Number:	5T10000029
Local Agency:	FRESNO COUNTY
File Location:	Regional Board
Local Case Number:	FA0267531
Potential Media Affect:	Soil
Potential Contaminants of Concern:	Gasoline
EPA Region:	9
Coordinate Source:	Google Geocode
Cuf Case:	NO
Quantity Released Gallons:	Not reported
Begin Date:	01/01/1984
Leak Reported Date:	09/19/1986
How Discovered:	Subsurface Monitoring
How Discovered Description:	Not reported
Discharge Source:	Tank
Discharge Cause:	Unknown
Stop Method:	Not reported
Stop Description:	Not reported
No Further Action Date:	05/28/2002
CA Water Watershed Name:	South Valley Floor - Fresno (551.30)
Dwr Groundwater Subbasin Name:	San Joaquin Valley - Kings (5-022.08)
Disadvantaged Community:	Severely Disadvantaged Community
CA Enviroscreen 3 Score:	96-100% (highest scores)
CA Enviroscreen 4 Score:	95-100% (highest scores)
Military DOD Site:	No
Facility Project Subtype:	Not reported
RWQCB Region:	CENTRAL VALLEY RWQCB (REGION 5F)
Site History:	Not reported

LUST:

Global Id:	T0601900028
Contact Type:	Local Agency Caseworker
Contact Name:	FRESNO COUNTY DPH, ENVIRONMENTAL HEALTH DIV
Organization Name:	FRESNO COUNTY
Address:	1221 Fulton Street
City:	Fresno
Email:	environmentalhealth@fresnocountyca.gov
Phone Number:	Not reported

LUST:

Global Id:	T0601900028
Action Type:	ENFORCEMENT
Date:	05/28/2002
Action:	Closure/No Further Action Letter
Global Id:	T0601900028
Action Type:	Other
Date:	01/01/1984
Action:	Leak Discovery
Global Id:	T0601900028
Action Type:	Other

FRESNO COUNTY EMPLOYEE CREDIT UNION SITE (Continued) **S104870182**

Date: 09/19/1986
Action: Leak Reported

LUST:
Global Id: T0601900028
Status: Open - Case Begin Date
Status Date: 01/01/1984

Global Id: T0601900028
Status: Open - Site Assessment
Status Date: 04/01/1985

Global Id: T0601900028
Status: Open - Site Assessment
Status Date: 06/10/1985

Global Id: T0601900028
Status: Open - Site Assessment
Status Date: 11/26/2001

Global Id: T0601900028
Status: Completed - Case Closed
Status Date: 05/28/2002

CUPA FRESNO:
Name: PARKING LOT
Address: 2211 MERCED ST
City,State,Zip: FRESNO, CA 93721
Region: FRESNO
Cross Street: Not reported
Facility ID: FA0267531
APM Number: 46611515
Program Element: FORMER CONTAMINATED SITE/NO FURTHER ACTION

185
SSE
1/2-1
0.631 mi.
3334 ft.

CITY OF FRESNO
1802 E CALIFORNIA AVE
FRESNO, CA 93706

ENVIROSTOR **S116289301**
EMI **N/A**

Relative:
Lower

Actual:
282 ft.

ENVIROSTOR:
Name: CALIFORNIA AND ELM GROUNDWATER PLUME
Address: 1802 EAST CALIFORNIA AVENUE
City,State,Zip: FRESNO, CA 93706
Facility ID: 60003220
Status: Active
Status Date: 01/01/2022
Site Code: 102459
Site Type: Evaluation
Site Type Detailed: Evaluation
Acres: 0
NPL: NO
Regulatory Agencies: SMBRP
Lead Agency: SMBRP
Program Manager: Ryan Mitchum
Supervisor: Joseph Tapia

CITY OF FRESNO (Continued) **S116289301**

Division Branch:	Engineering & Special Projects
Assembly:	Not reported
Senate:	Not reported
Special Program:	Not reported
Restricted Use:	NO
Site Mgmt Req:	NONE SPECIFIED
Funding:	Orphan Funds
Latitude:	0
Longitude:	0
APN:	NONE SPECIFIED
Past Use:	NONE SPECIFIED
Potential COC:	NONE SPECIFIED
Confirmed COC:	NONE SPECIFIED
Potential Description:	NONE SPECIFIED
Alias Name:	102459
Alias Type:	Project Code (Site Code)
Alias Name:	60003220
Alias Type:	Envirostor ID Number

Completed Info:

Completed Area Name:	Not reported
Completed Sub Area Name:	Not reported
Completed Document Type:	Not reported
Completed Date:	Not reported
Comments:	Not reported
Future Area Name:	Not reported
Future Sub Area Name:	Not reported
Future Document Type:	Not reported
Future Due Date:	Not reported
Schedule Area Name:	PROJECT WIDE
Schedule Sub Area Name:	Not reported
Schedule Document Type:	Discovery Report
Schedule Due Date:	05/08/2023
Schedule Revised Date:	Not reported

EMI:

Name:	CITY OF FRESNO
Address:	1802 E CALIFORNIA AVE
City,State,Zip:	FRESNO, CA 93706
Year:	2012
County Code:	10
Air Basin:	SJV
Facility ID:	7368
Air District Name:	SJU
SIC Code:	9199
Air District Name:	SAN JOAQUIN VALLEY UNIFIED APCD
Community Health Air Pollution Info System:	Not reported
Consolidated Emission Reporting Rule:	Not reported
Total Organic Hydrocarbon Gases Tons/Yr:	0.00027334170125
Reactive Organic Gases Tons/Yr:	0.00022870500144
Carbon Monoxide Emissions Tons/Yr:	0.0029610060186
NOX - Oxides of Nitrogen Tons/Yr:	0.0032617965205
SOX - Oxides of Sulphur Tons/Yr:	6.1374000385e-006
Particulate Matter Tons/Yr:	0.00013555481642
Part. Matter 10 Micrometers and Smllr Tons/Yr:	0.00013230150083

CITY OF FRESNO (Continued) **S116289301**

Name:	CITY OF FRESNO
Address:	1802 E CALIFORNIA AVE
City,State,Zip:	FRESNO, CA 93706
Year:	2013
County Code:	10
Air Basin:	SJV
Facility ID:	7368
Air District Name:	SJU
SIC Code:	9199
Air District Name:	SAN JOAQUIN VALLEY UNIFIED APCD
Community Health Air Pollution Info System:	Not reported
Consolidated Emission Reporting Rule:	Not reported
Total Organic Hydrocarbon Gases Tons/Yr:	0.00026067159932
Reactive Organic Gases Tons/Yr:	0.000229
Carbon Monoxide Emissions Tons/Yr:	0.00296
NOX - Oxides of Nitrogen Tons/Yr:	0.00326
SOX - Oxides of Sulphur Tons/Yr:	6.14e-006
Particulate Matter Tons/Yr:	0.00013524590164
Part. Matter 10 Micrometers and Smllr Tons/Yr:	0.000132

Name:	CITY OF FRESNO
Address:	1802 E CALIFORNIA AVE
City,State,Zip:	FRESNO, CA 93706
Year:	2014
County Code:	10
Air Basin:	SJV
Facility ID:	7368
Air District Name:	SJU
SIC Code:	9199
Air District Name:	SAN JOAQUIN VALLEY APCD
Community Health Air Pollution Info System:	Not reported
Consolidated Emission Reporting Rule:	Not reported
Total Organic Hydrocarbon Gases Tons/Yr:	0.00017355720645
Reactive Organic Gases Tons/Yr:	0.00015247000586
Carbon Monoxide Emissions Tons/Yr:	0.0019740040759
NOX - Oxides of Nitrogen Tons/Yr:	0.0021745310836
SOX - Oxides of Sulphur Tons/Yr:	4.0916001573e-006
Particulate Matter Tons/Yr:	9.0369880524e-005
Part. Matter 10 Micrometers and Smllr Tons/Yr:	8.8201003391e-005

Name:	CITY OF FRESNO
Address:	1802 E CALIFORNIA AVE
City,State,Zip:	FRESNO, CA 93706
Year:	2015
County Code:	10
Air Basin:	SJV
Facility ID:	7368
Air District Name:	SJU
SIC Code:	9199
Air District Name:	SAN JOAQUIN VALLEY APCD
Community Health Air Pollution Info System:	Not reported
Consolidated Emission Reporting Rule:	Not reported
Total Organic Hydrocarbon Gases Tons/Yr:	0.00026067159932
Reactive Organic Gases Tons/Yr:	0.000229
Carbon Monoxide Emissions Tons/Yr:	0.00296
NOX - Oxides of Nitrogen Tons/Yr:	0.00326
SOX - Oxides of Sulphur Tons/Yr:	6.14e-006

CITY OF FRESNO (Continued) **S116289301**

Particulate Matter Tons/Yr: 0.00013524590164
Part. Matter 10 Micrometers and Smllr Tons/Yr: 0.000132

Name: CITY OF FRESNO
Address: 1802 E CALIFORNIA AVE
City,State,Zip: FRESNO, CA 93706
Year: 2016
County Code: 10
Air Basin: SJV
Facility ID: 7368
Air District Name: SJU
SIC Code: 9199
Air District Name: SAN JOAQUIN VALLEY APCD
Community Health Air Pollution Info System: Not reported
Consolidated Emission Reporting Rule: Not reported
Total Organic Hydrocarbon Gases Tons/Yr: 0.0003062037564
Reactive Organic Gases Tons/Yr: 0.000269
Carbon Monoxide Emissions Tons/Yr: 0.00348
NOX - Oxides of Nitrogen Tons/Yr: 0.00383
SOX - Oxides of Sulphur Tons/Yr: 7.21e-006
Particulate Matter Tons/Yr: 0.00015881147541
Part. Matter 10 Micrometers and Smllr Tons/Yr: 0.000155

Name: CITY OF FRESNO
Address: 1802 E CALIFORNIA AVE
City,State,Zip: FRESNO, CA 93706
Year: 2017
County Code: 10
Air Basin: SJV
Facility ID: 7368
Air District Name: SJU
SIC Code: 9199
Air District Name: SAN JOAQUIN VALLEY APCD
Community Health Air Pollution Info System: Not reported
Consolidated Emission Reporting Rule: Not reported
Total Organic Hydrocarbon Gases Tons/Yr: 0.0003062037564
Reactive Organic Gases Tons/Yr: 0.000201
Carbon Monoxide Emissions Tons/Yr: 0.00261
NOX - Oxides of Nitrogen Tons/Yr: 0.00287
SOX - Oxides of Sulphur Tons/Yr: 5.41e-006
Particulate Matter Tons/Yr: 0.00015881147541
Part. Matter 10 Micrometers and Smllr Tons/Yr: 0.000117

Name: CITY OF FRESNO
Address: 1802 E CALIFORNIA AVE
City,State,Zip: FRESNO, CA 93706
Year: 2018
County Code: 10
Air Basin: SJV
Facility ID: 7368
Air District Name: SJU
SIC Code: 9199
Air District Name: SAN JOAQUIN VALLEY APCD
Community Health Air Pollution Info System: Not reported
Consolidated Emission Reporting Rule: Not reported
Total Organic Hydrocarbon Gases Tons/Yr: 0.00045873648264
Reactive Organic Gases Tons/Yr: 0.000403

CITY OF FRESNO (Continued) **S116289301**

Carbon Monoxide Emissions Tons/Yr:	0.00522
NOX - Oxides of Nitrogen Tons/Yr:	0.00575
SOX - Oxides of Sulphur Tons/Yr:	1.08e-005
Particulate Matter Tons/Yr:	0.00023440643863
Part. Matter 10 Micrometers and Smllr Tons/Yr:	0.000233

Name:	CITY OF FRESNO
Address:	1802 E CALIFORNIA AVE
City,State,Zip:	FRESNO, CA 93706
Year:	2019
County Code:	10
Air Basin:	SJV
Facility ID:	7368
Air District Name:	SJU
SIC Code:	9199
Air District Name:	SAN JOAQUIN VALLEY APCD
Community Health Air Pollution Info System:	Not reported
Consolidated Emission Reporting Rule:	Not reported
Total Organic Hydrocarbon Gases Tons/Yr:	0.00091747296528
Reactive Organic Gases Tons/Yr:	0.000806
Carbon Monoxide Emissions Tons/Yr:	0.0104
NOX - Oxides of Nitrogen Tons/Yr:	0.01149234
SOX - Oxides of Sulphur Tons/Yr:	2.16e-005
Particulate Matter Tons/Yr:	0.00046881287726
Part. Matter 10 Micrometers and Smllr Tons/Yr:	0.000466

Name:	CITY OF FRESNO
Address:	1802 E CALIFORNIA AVE
City,State,Zip:	FRESNO, CA 93706
Year:	2020
County Code:	10
Air Basin:	SJV
Facility ID:	7368
Air District Name:	SJU
SIC Code:	9199
Air District Name:	SAN JOAQUIN VALLEY APCD
Community Health Air Pollution Info System:	Not reported
Consolidated Emission Reporting Rule:	Not reported
Total Organic Hydrocarbon Gases Tons/Yr:	0.001561752988
Reactive Organic Gases Tons/Yr:	0.001372
Carbon Monoxide Emissions Tons/Yr:	0.01772
NOX - Oxides of Nitrogen Tons/Yr:	0.01952
SOX - Oxides of Sulphur Tons/Yr:	3.69e-005
Particulate Matter Tons/Yr:	0.00079879275654
Part. Matter 10 Micrometers and Smllr Tons/Yr:	0.000794

186
ESE
1/2-1
0.708 mi.
3738 ft.

Relative:
Higher

Actual:
288 ft.

SOURCEONE HEATHCARE TECHNOLOGIES
223 BROADWAY
FRESNO, CA 93721

SWEEPS UST **1000217916**
HIST UST **N/A**
CA FID UST
FINDS
CUPA Listings
HWP
CERS
HWTS

SWEEPS UST:

Name:	RISERS, INC
Address:	223 BROADWAY

SOURCEONE HEATHCARE TECHNOLOGIES (Continued) **1000217916**

City:	FRESNO
Status:	Not reported
Comp Number:	2413
Number:	Not reported
Board Of Equalization:	44-003457
Referral Date:	Not reported
Action Date:	Not reported
Created Date:	Not reported
Owner Tank Id:	Not reported
SWRCB Tank Id:	10-000-002413-000001
Tank Status:	Not reported
Capacity:	1000
Active Date:	Not reported
Tank Use:	M.V. FUEL
STG:	PRODUCT
Content:	REG UNLEADED
Number Of Tanks:	1

HIST UST:

Name:	RISERS INC
Address:	223 BROADWAY
City,State,Zip:	FRESNO, CA 93721
File Number:	00025065
URL:	https://documents.geotracker.waterboards.ca.gov/ustpdfs/pdf/00025065.pdf
Region:	STATE
Facility ID:	00000002413
Facility Type:	Other
Other Type:	X-RAY SALES
Contact Name:	Not reported
Telephone:	2094411334
Owner Name:	RISER'S, INC.
Owner Address:	223 BROADWAY
Owner City,St,Zip:	FRESNO, CA 93721
Total Tanks:	0001
Tank Num:	001
Container Num:	1
Year Installed:	Not reported
Tank Capacity:	00001000
Tank Used for:	PRODUCT
Type of Fuel:	UNLEADED
Container Construction Thickness:	10
Leak Detection:	None

Click here for Geo Tracker PDF:

CA FID UST:

Facility ID:	10002485
Regulated By:	UTNKA
Regulated ID:	00002413
Cortese Code:	Not reported
SIC Code:	Not reported
Facility Phone:	2094411334
Mail To:	Not reported
Mailing Address:	P O BOX
Mailing Address 2:	Not reported

SOURCEONE HEATHCARE TECHNOLOGIES (Continued) **1000217916**

Mailing City,St,Zip: FRESNO 93721
Contact: Not reported
Contact Phone: Not reported
DUNs Number: Not reported
NPDES Number: Not reported
EPA ID: Not reported
Comments: Not reported
Status: Active

FINDS:
Registry ID: 110017211284

Click Here for FRS Facility Detail Report:

Environmental Interest/Information System:
California Hazardous Waste Tracking System - Datamart (HWTS-DATAMART) provides California with information on hazardous waste shipments for generators, transporters, and treatment, storage, and disposal facilities.

Click this hyperlink while viewing on your computer to access additional FINDS: detail in the EDR Site Report.

CUPA FRESNO:
Name: ENGINE MASTERS
Address: 223 BROADWAY ST
City,State,Zip: FRESNO, CA 93721
Region: FRESNO
Cross Street: Not reported
Facility ID: FA0286430
APM Number: 46830706
Program Element: HAZARDOUS WASTE GENERATOR (CESQG)

Name: ENGINE MASTERS
Address: 223 BROADWAY ST
City,State,Zip: FRESNO, CA 93721
Region: FRESNO
Cross Street: Not reported
Facility ID: FA0286430
APM Number: 46830706
Program Element: HAZ MAT DISCLOSURE-HAZ WASTE ONLY

HWP:
EPA ID: CAD982041980
Name: SOURCEONE HEATHCARE TECHNOLOGIES
Address: 223 BROADWAY ST
Cleanup Status: CLOSED
Latitude: 36.72550
Longitude: -119.7832
Facility Type: Historical - Non-Operating
Facility Size: Not reported
Supervisor: Not reported
Site Code: Not reported
Senate District: 14
Assembly District: 31
Public Information Officer: Not reported
Commercial Offsite Facility Types: Not reported

SOURCEONE HEATHCARE TECHNOLOGIES (Continued) **1000217916**

Quarterly Update:	Not reported
Project Manager Lead:	Not reported
Project Manager:	Not reported
Permit Type:	Standardized ISD
Permit Effective Date:	Not reported
Permit Expiration Date:	Not reported
Calenviroscreen Score:	96-100% (highest scores)
Total Planned Hours:	Not reported
Total Planned Amount:	Not reported
Total Actual Hours:	Not reported

Alias:

EPA ID:	CAD982041980
Facility Type:	Historical - Non-Operating
Facility Name:	SOURCEONE HEATHCARE TECHNOLOGIES
Facility Status:	CLOSED
Project Manager:	Not reported
Project Manager Lead:	Not reported
Supervisor:	Not reported
Alias Type:	FRS
Alias:	110017211284

CERS:

Name:	SOURCEONE HEATHCARE TECHNOLOGIES
Address:	223 BROADWAY ST
City,State,Zip:	FRESNO, CA 937213102
Site ID:	610194
CERS ID:	CAD982041980
CERS Description:	Hazardous Waste

Affiliation:

Affiliation Type Desc:	Facility Owner
Entity Name:	SOURCEONE HEATHCARE TECHNOLOGIES
Entity Title:	Not reported
Affiliation Address:	223 BROADWAY
Affiliation City:	TUSTIN
Affiliation State:	CA
Affiliation Country:	Not reported
Affiliation Zip:	927802780
Affiliation Phone:	9043323100,

Affiliation Type Desc:	Facility Contact
Entity Name:	RANDY GRAMBOW
Entity Title:	Not reported
Affiliation Address:	2741 DOW AVE
Affiliation City:	TUSTIN
Affiliation State:	CA
Affiliation Country:	Not reported
Affiliation Zip:	927802780
Affiliation Phone:	7143685252,

HWTS:

Name:	RISERS INC
Address:	223 BROADWAY
Address 2:	Not reported

SOURCEONE HEATHCARE TECHNOLOGIES (Continued) **1000217916**

City,State,Zip:	FRESNO, CA 93721
EPA ID:	CAL000070824
Inactive Date:	12/31/1899
Create Date:	07/30/1993
Last Act Date:	Not reported
Mailing Name:	Not reported
Mailing Address:	223 BROADWAY
Mailing Address 2:	Not reported
Mailing City,State,Zip:	FRESNO, CA 937210000
Owner Name:	Not reported
Owner Address:	Not reported
Owner Address 2:	Not reported
Owner City,State,Zip:	Not reported
Contact Name:	DEACT PER 95 FEE FORM -P.H.LTR
Contact Address:	DATED 8-26-93, HAVE
Contact Address 2:	Not reported
City,State,Zip:	Not reported
Facility Status:	Inactive
Facility Type:	PERMANENT
Category:	STATE
Latitude:	36.725474
Longitude:	-119.782598

187
SE
1/2-1
0.840 mi.
4436 ft.

SAN JOAQUIN VALLEY GRAIN SILO DISCOVERY PROJECT **ENVIROSTOR** **S117038702**
HIGHWAY 99 AND HIGHWAY 41 **N/A**
FRESNO, CA 93706

Relative:
Lower

Actual:
283 ft.

ENVIROSTOR:

Name:	SAN JOAQUIN VALLEY GRAIN SILO DISCOVERY PROJECT
Address:	HIGHWAY 99 AND HIGHWAY 41
City,State,Zip:	FRESNO, CA 93706
Facility ID:	60002061
Status:	Inactive - Needs Evaluation
Status Date:	10/04/2018
Site Code:	Not reported
Site Type:	Evaluation
Site Type Detailed:	Evaluation
Acres:	0.1
NPL:	NO
Regulatory Agencies:	SMBRP
Lead Agency:	SMBRP
Program Manager:	Not reported
Supervisor:	Kevin Shaddy
Division Branch:	Cleanup San Joaquin
Assembly:	31
Senate:	14
Special Program:	EPA - PASI
Restricted Use:	NO
Site Mgmt Req:	NONE SPECIFIED
Funding:	Not Applicable
Latitude:	36.72034
Longitude:	-119.7854
APN:	NONE SPECIFIED
Past Use:	NONE SPECIFIED
Potential COC:	NONE SPECIFIED
Confirmed COC:	NONE SPECIFIED

SAN JOAQUIN VALLEY GRAIN SILO DISCOVERY PROJECT (Continued) **S117038702**

Potential Description: NONE SPECIFIED
Alias Name: 1X CONTINENTAL GRAIN CO
Alias Type: Alternate Name
Alias Name: 1X W.W. GRAINGER, INC.
Alias Type: Alternate Name
Alias Name: CAL BEAN & GRAIN COOPERATIVE, INC
Alias Type: Alternate Name
Alias Name: COAST GRAIN CO
Alias Type: Alternate Name
Alias Name: CONTINENTAL GRAIN CO
Alias Type: Alternate Name
Alias Name: CONTINENTAL GRAIN CO
Alias Type: Alternate Name
Alias Name: CONTINENTAL GRAIN CO INC
Alias Type: Alternate Name
Alias Name: CONTINENTAL GRAIN COMPANY
Alias Type: Alternate Name
Alias Name: EARTH GRAINS
Alias Type: Alternate Name
Alias Name: EARTHGRAINS BAKING COMPANIES INC
Alias Type: Alternate Name
Alias Name: EARTHGRAINS BAKING COMPANIES INC
Alias Type: Alternate Name
Alias Name: GOLDEN GRAIN
Alias Type: Alternate Name
Alias Name: GRAINGER BRANCH #0054
Alias Type: Alternate Name
Alias Name: GRAINGER BRANCH #0312
Alias Type: Alternate Name
Alias Name: GRAINGER BRANCH #0814
Alias Type: Alternate Name
Alias Name: GRAINGER INC
Alias Type: Alternate Name
Alias Name: Grain Silo
Alias Type: Alternate Name
Alias Name: HEARTLAND GRAINS & MILLING LLC
Alias Type: Alternate Name
Alias Name: HOOKER GRAIN COMPANY
Alias Type: Alternate Name
Alias Name: INTERGRATED GRAIN & MILLING
Alias Type: Alternate Name
Alias Name: INTERGRATED GRAIN & MILLING INC
Alias Type: Alternate Name
Alias Name: LOCKWOOD SEED & GRAIN
Alias Type: Alternate Name
Alias Name: Lacey Milling Co Inc.
Alias Type: Alternate Name
Alias Name: PENNY NEWMAN GRAIN CO
Alias Type: Alternate Name
Alias Name: PENNY NEWMAN GRAIN CO INC
Alias Type: Alternate Name
Alias Name: PHILLIPS GRAIN CO
Alias Type: Alternate Name
Alias Name: THE EARTHGRAINS BAKING COMPANY INC
Alias Type: Alternate Name
Alias Name: VALLEY GRAIN PRODUCTS
Alias Type: Alternate Name

SAN JOAQUIN VALLEY GRAIN SILO DISCOVERY PROJECT (Continued) **S117038702**

Alias Name: 60002061
Alias Type: Envirostor ID Number

Completed Info:
Completed Area Name: PROJECT WIDE
Completed Sub Area Name: Not reported
Completed Document Type: PA/SI Discovery
Completed Date: 06/23/2015
Comments: The PA/SI San Joaquin Valley Grain Silo Discovery Report dated 6/12/2015 was approved by U.S. EPA staff on 6/23/2015.

Future Area Name: Not reported
Future Sub Area Name: Not reported
Future Document Type: Not reported
Future Due Date: Not reported
Schedule Area Name: Not reported
Schedule Sub Area Name: Not reported
Schedule Document Type: Not reported
Schedule Due Date: Not reported
Schedule Revised Date: Not reported

---

188 ESE 1/2-1 0.877 mi. 4633 ft.

COMMERCIAL ELECTRO PLATING, INC.
1937 S. CHERRY AVENUE
FRESNO, CA 93721

ENVIROSTOR **S118757401**
N/A

Relative: Higher

Actual: 288 ft.

ENVIROSTOR:
Name: COMMERCIAL ELECTRO PLATING, INC.
Address: 1937 S. CHERRY AVENUE
City,State,Zip: FRESNO, CA 93721
Facility ID: 71002270
Status: No Action Required
Status Date: 06/15/2004
Site Code: Not reported
Site Type: Tiered Permit
Site Type Detailed: Tiered Permit
Acres: Not reported
NPL: NO
Regulatory Agencies: NONE SPECIFIED
Lead Agency: NONE SPECIFIED
Program Manager: Not reported
Supervisor: Not reported
Division Branch: Cleanup San Joaquin
Assembly: 31
Senate: 14
Special Program: Not reported
Restricted Use: NO
Site Mgmt Req: NONE SPECIFIED
Funding: Not reported
Latitude: 36.72290
Longitude: -119.7813
APN: NONE SPECIFIED
Past Use: NONE SPECIFIED
Potential COC: NONE SPECIFIED
Confirmed COC: NONE SPECIFIED
Potential Description: NONE SPECIFIED
Alias Name: CAD009180456

COMMERCIAL ELECTRO PLATING, INC. (Continued) **S118757401**

Alias Type:	EPA Identification Number
Alias Name:	110000886532
Alias Type:	EPA (FRS #)
Alias Name:	71002270
Alias Type:	Envirostor ID Number

Completed Info:

Completed Area Name:	PROJECT WIDE
Completed Sub Area Name:	Not reported
Completed Document Type:	Phase I Verification
Completed Date:	06/15/2004
Comments:	Inspection report sent on 6/15/2004
Completed Area Name:	PROJECT WIDE
Completed Sub Area Name:	Not reported
Completed Document Type:	Phase 1
Completed Date:	06/16/2004
Comments:	Not reported
Future Area Name:	Not reported
Future Sub Area Name:	Not reported
Future Document Type:	Not reported
Future Due Date:	Not reported
Schedule Area Name:	Not reported
Schedule Sub Area Name:	Not reported
Schedule Document Type:	Not reported
Schedule Due Date:	Not reported
Schedule Revised Date:	Not reported

---

189 SSW 1/2-1 0.961 mi. 5073 ft.

11-ACRE BALL FIELD
FLORENCE AVENUE/LEE AVENUE
FRESNO, CA 93706

ENVIROSTOR SCH **S118756443 N/A**

Relative: Lower

Actual: 279 ft.

ENVIROSTOR:

Name:	11-ACRE BALL FIELD
Address:	FLORENCE AVENUE/LEE AVENUE
City,State,Zip:	FRESNO, CA 93706
Facility ID:	10000005
Status:	No Action Required
Status Date:	09/12/2001
Site Code:	104234
Site Type:	School Investigation
Site Type Detailed:	School
Acres:	11
NPL:	NO
Regulatory Agencies:	SMBRP
Lead Agency:	SMBRP
Program Manager:	Not reported
Supervisor:	Juan Koponen
Division Branch:	Northern California Schools & Santa Susana
Assembly:	31
Senate:	14
Special Program:	Not reported
Restricted Use:	NO
Site Mgmt Req:	NONE SPECIFIED
Funding:	School District

11-ACRE BALL FIELD (Continued) **S118756443**

Latitude: 36.71680
Longitude: -119.8014
APN: NONE SPECIFIED
Past Use: NONE
Potential COC: NONE SPECIFIED No Contaminants found
Confirmed COC: NONE SPECIFIED
Potential Description: NMA
Alias Name: 11-ACRE BALL FIELD
Alias Type: Alternate Name
Alias Name: FRESNO USD
Alias Type: Alternate Name
Alias Name: FRESNO USD-11 AC. BALL FIELD
Alias Type: Alternate Name
Alias Name: 104234
Alias Type: Project Code (Site Code)
Alias Name: 10000005
Alias Type: Envirostor ID Number

Completed Info:

Completed Area Name: PROJECT WIDE
Completed Sub Area Name: Not reported
Completed Document Type: Phase 1
Completed Date: 09/12/2001
Comments: Not reported

Completed Area Name: PROJECT WIDE
Completed Sub Area Name: Not reported
Completed Document Type: Site Inspections/Visit (Non LUR)
Completed Date: 09/10/2001
Comments: Not reported

Completed Area Name: PROJECT WIDE
Completed Sub Area Name: Not reported
Completed Document Type: Cost Recovery Closeout Memo
Completed Date: 05/16/2002
Comments: Not reported

Future Area Name: Not reported
Future Sub Area Name: Not reported
Future Document Type: Not reported
Future Due Date: Not reported
Schedule Area Name: Not reported
Schedule Sub Area Name: Not reported
Schedule Document Type: Not reported
Schedule Due Date: Not reported
Schedule Revised Date: Not reported

SCH:

Name: 11-ACRE BALL FIELD
Address: FLORENCE AVENUE/LEE AVENUE
City,State,Zip: FRESNO, CA 93706
Facility ID: 10000005
Site Type: School Investigation
Site Type Detail: School
Site Mgmt. Req.: NONE SPECIFIED
Acres: 11

11-ACRE BALL FIELD (Continued) **S118756443**

National Priorities List:	NO
Cleanup Oversight Agencies:	SMBRP
Lead Agency:	SMBRP
Lead Agency Description:	DTSC - Site Cleanup Program
Project Manager:	Not reported
Supervisor:	Juan Koponen
Division Branch:	Northern California Schools & Santa Susana
Site Code:	104234
Assembly:	31
Senate:	14
Special Program Status:	Not reported
Status:	No Action Required
Status Date:	09/12/2001
Restricted Use:	NO
Funding:	School District
Latitude:	36.71680
Longitude:	-119.8014
APN:	NONE SPECIFIED
Past Use:	NONE
Potential COC:	NONE SPECIFIED, No Contaminants found
Confirmed COC:	NONE SPECIFIED
Potential Description:	NMA
Alias Name:	11-ACRE BALL FIELD
Alias Type:	Alternate Name
Alias Name:	FRESNO USD
Alias Type:	Alternate Name
Alias Name:	FRESNO USD-11 AC. BALL FIELD
Alias Type:	Alternate Name
Alias Name:	104234
Alias Type:	Project Code (Site Code)
Alias Name:	10000005
Alias Type:	Envirostor ID Number

Completed Info:

Completed Area Name:	PROJECT WIDE
Completed Sub Area Name:	Not reported
Completed Document Type:	Phase 1
Completed Date:	09/12/2001
Comments:	Not reported
Completed Area Name:	PROJECT WIDE
Completed Sub Area Name:	Not reported
Completed Document Type:	Site Inspections/Visit (Non LUR)
Completed Date:	09/10/2001
Comments:	Not reported
Completed Area Name:	PROJECT WIDE
Completed Sub Area Name:	Not reported
Completed Document Type:	Cost Recovery Closeout Memo
Completed Date:	05/16/2002
Comments:	Not reported
Future Area Name:	Not reported
Future Sub Area Name:	Not reported
Future Document Type:	Not reported
Future Due Date:	Not reported
Schedule Area Name:	Not reported
Schedule Sub Area Name:	Not reported

11-ACRE BALL FIELD (Continued) **S118756443**

Schedule Document Type: Not reported
Schedule Due Date: Not reported
Schedule Revised Date: Not reported

Count: 5 records.

ORPHAN SUMMARY

City	EDR ID	Site Name	Site Address	Zip	Database(s)
FRENSO	S128885702	SCOTTS CLEANERS	920E BELGRAVIA	93706	ENVIROSTOR
FRESNO	S129064234	POTENTIAL RELEASE SOUTHEAST OF GOL	SOUTHEAST OF GOLDEN STATE BLVD	93706	RESPONSE, ENVIROSTOR, Cortese
FRESNO	S128885717	DOWNGRADIENT PORTION OF SOUTH FRES	NORTH OF EAST WOODWARD AVENUE	93721	RESPONSE, ENVIROSTOR, Cortese
FRESNO	S107538409		EAST SHAW AVE 9TH STREET	93706	CDL
FRESNO	S106920829	FRESNO COUNTY BUILDING MAINTENANCE	1155 'M' STREET (HALL OF RECOR	93721	EMI

GOVERNMENT RECORDS SEARCHED / DATA CURRENCY TRACKING

To maintain currency of the following federal and state databases, EDR contacts the appropriate governmental agency on a monthly or quarterly basis, as required.

Number of Days to Update: Provides confirmation that EDR is reporting records that have been updated within 90 days from the date the government agency made the information available to the public.

STANDARD ENVIRONMENTAL RECORDS

Lists of Federal NPL (Superfund) sites

NPL: National Priority List

National Priorities List (Superfund). The NPL is a subset of CERCLIS and identifies over 1,200 sites for priority cleanup under the Superfund Program. NPL sites may encompass relatively large areas. As such, EDR provides polygon coverage for over 1,000 NPL site boundaries produced by EPA's Environmental Photographic Interpretation Center (EPIC) and regional EPA offices.

Date of Government Version: 04/26/2023
Date Data Arrived at EDR: 05/02/2023
Date Made Active in Reports: 05/17/2023
Number of Days to Update: 15

Source: EPA
Telephone: N/A
Last EDR Contact: 06/02/2023
Next Scheduled EDR Contact: 07/10/2023
Data Release Frequency: Quarterly

NPL Site Boundaries

Sources:

EPA's Environmental Photographic Interpretation Center (EPIC)
Telephone: 202-564-7333

EPA Region 1
Telephone 617-918-1143

EPA Region 6
Telephone: 214-655-6659

EPA Region 3
Telephone 215-814-5418

EPA Region 7
Telephone: 913-551-7247

EPA Region 4
Telephone 404-562-8033

EPA Region 8
Telephone: 303-312-6774

EPA Region 5
Telephone 312-886-6686

EPA Region 9
Telephone: 415-947-4246

EPA Region 10
Telephone 206-553-8665

Proposed NPL: Proposed National Priority List Sites

A site that has been proposed for listing on the National Priorities List through the issuance of a proposed rule in the Federal Register. EPA then accepts public comments on the site, responds to the comments, and places on the NPL those sites that continue to meet the requirements for listing.

Date of Government Version: 04/26/2023
Date Data Arrived at EDR: 05/02/2023
Date Made Active in Reports: 05/17/2023
Number of Days to Update: 15

Source: EPA
Telephone: N/A
Last EDR Contact: 06/02/2023
Next Scheduled EDR Contact: 07/10/2023
Data Release Frequency: Quarterly

NPL LIENS: Federal Superfund Liens

Federal Superfund Liens. Under the authority granted the USEPA by CERCLA of 1980, the USEPA has the authority to file liens against real property in order to recover remedial action expenditures or when the property owner received notification of potential liability. USEPA compiles a listing of filed notices of Superfund Liens.

Date of Government Version: 10/15/1991
Date Data Arrived at EDR: 02/02/1994
Date Made Active in Reports: 03/30/1994
Number of Days to Update: 56

Source: EPA
Telephone: 202-564-4267
Last EDR Contact: 08/15/2011
Next Scheduled EDR Contact: 11/28/2011
Data Release Frequency: No Update Planned

Lists of Federal Delisted NPL sites

Delisted NPL: National Priority List Deletions

The National Oil and Hazardous Substances Pollution Contingency Plan (NCP) establishes the criteria that the EPA uses to delete sites from the NPL. In accordance with 40 CFR 300.425.(e), sites may be deleted from the NPL where no further response is appropriate.

Date of Government Version: 04/26/2023
Date Data Arrived at EDR: 05/02/2023
Date Made Active in Reports: 05/17/2023
Number of Days to Update: 15

Source: EPA
Telephone: N/A
Last EDR Contact: 06/02/2023
Next Scheduled EDR Contact: 07/10/2023
Data Release Frequency: Quarterly

Lists of Federal sites subject to CERCLA removals and CERCLA orders

FEDERAL FACILITY: Federal Facility Site Information listing

A listing of National Priority List (NPL) and Base Realignment and Closure (BRAC) sites found in the Comprehensive Environmental Response, Compensation and Liability Information System (CERCLIS) Database where EPA Federal Facilities Restoration and Reuse Office is involved in cleanup activities.

Date of Government Version: 03/26/2023
Date Data Arrived at EDR: 03/28/2023
Date Made Active in Reports: 05/30/2023
Number of Days to Update: 63

Source: Environmental Protection Agency
Telephone: 703-603-8704
Last EDR Contact: 06/23/2023
Next Scheduled EDR Contact: 10/09/2023
Data Release Frequency: Varies

SEMS: Superfund Enterprise Management System

SEMS (Superfund Enterprise Management System) tracks hazardous waste sites, potentially hazardous waste sites, and remedial activities performed in support of EPA's Superfund Program across the United States. The list was formerly know as CERCLIS, renamed to SEMS by the EPA in 2015. The list contains data on potentially hazardous waste sites that have been reported to the USEPA by states, municipalities, private companies and private persons, pursuant to Section 103 of the Comprehensive Environmental Response, Compensation, and Liability Act (CERCLA). This dataset also contains sites which are either proposed to or on the National Priorities List (NPL) and the sites which are in the screening and assessment phase for possible inclusion on the NPL.

Date of Government Version: 04/26/2023
Date Data Arrived at EDR: 05/02/2023
Date Made Active in Reports: 05/17/2023
Number of Days to Update: 15

Source: EPA
Telephone: 800-424-9346
Last EDR Contact: 06/02/2023
Next Scheduled EDR Contact: 07/24/2023
Data Release Frequency: Quarterly

Lists of Federal CERCLA sites with NFRAP

SEMS-ARCHIVE: Superfund Enterprise Management System Archive

SEMS-ARCHIVE (Superfund Enterprise Management System Archive) tracks sites that have no further interest under the Federal Superfund Program based on available information. The list was formerly known as the CERCLIS-NFRAP, renamed to SEMS ARCHIVE by the EPA in 2015. EPA may perform a minimal level of assessment work at a site while it is archived if site conditions change and/or new information becomes available. Archived sites have been removed and archived from the inventory of SEMS sites. Archived status indicates that, to the best of EPA's knowledge, assessment at a site has been completed and that EPA has determined no further steps will be taken to list the site on the National Priorities List (NPL), unless information indicates this decision was not appropriate or other considerations require a recommendation for listing at a later time. The decision does not necessarily mean that there is no hazard associated with a given site; it only means that. based upon available information, the location is not judged to be potential NPL site.

Date of Government Version: 04/26/2023
Date Data Arrived at EDR: 05/02/2023
Date Made Active in Reports: 05/17/2023
Number of Days to Update: 15

Source: EPA
Telephone: 800-424-9346
Last EDR Contact: 06/02/2023
Next Scheduled EDR Contact: 07/24/2023
Data Release Frequency: Quarterly

Lists of Federal RCRA facilities undergoing Corrective Action

CORRACTS: Corrective Action Report

CORRACTS identifies hazardous waste handlers with RCRA corrective action activity.

Date of Government Version: 03/06/2023
Date Data Arrived at EDR: 03/09/2023
Date Made Active in Reports: 03/20/2023
Number of Days to Update: 11

Source: EPA
Telephone: 800-424-9346
Last EDR Contact: 06/20/2023
Next Scheduled EDR Contact: 10/02/2023
Data Release Frequency: Quarterly

Lists of Federal RCRA TSD facilities

RCRA-TSDF: RCRA - Treatment, Storage and Disposal

RCRAInfo is EPA's comprehensive information system, providing access to data supporting the Resource Conservation and Recovery Act (RCRA) of 1976 and the Hazardous and Solid Waste Amendments (HSWA) of 1984. The database includes selective information on sites which generate, transport, store, treat and/or dispose of hazardous waste as defined by the Resource Conservation and Recovery Act (RCRA). Transporters are individuals or entities that move hazardous waste from the generator offsite to a facility that can recycle, treat, store, or dispose of the waste. TSDFs treat, store, or dispose of the waste.

Date of Government Version: 03/06/2023
Date Data Arrived at EDR: 03/09/2023
Date Made Active in Reports: 03/20/2023
Number of Days to Update: 11

Source: Environmental Protection Agency
Telephone: (415) 495-8895
Last EDR Contact: 06/20/2023
Next Scheduled EDR Contact: 10/02/2023
Data Release Frequency: Quarterly

Lists of Federal RCRA generators

RCRA-LQG: RCRA - Large Quantity Generators

RCRAInfo is EPA's comprehensive information system, providing access to data supporting the Resource Conservation and Recovery Act (RCRA) of 1976 and the Hazardous and Solid Waste Amendments (HSWA) of 1984. The database includes selective information on sites which generate, transport, store, treat and/or dispose of hazardous waste as defined by the Resource Conservation and Recovery Act (RCRA). Large quantity generators (LQGs) generate over 1,000 kilograms (kg) of hazardous waste, or over 1 kg of acutely hazardous waste per month.

Date of Government Version: 03/06/2023
Date Data Arrived at EDR: 03/09/2023
Date Made Active in Reports: 03/20/2023
Number of Days to Update: 11

Source: Environmental Protection Agency
Telephone: (415) 495-8895
Last EDR Contact: 06/20/2023
Next Scheduled EDR Contact: 10/02/2023
Data Release Frequency: Quarterly

RCRA-SQG: RCRA - Small Quantity Generators

RCRAInfo is EPA's comprehensive information system, providing access to data supporting the Resource Conservation and Recovery Act (RCRA) of 1976 and the Hazardous and Solid Waste Amendments (HSWA) of 1984. The database includes selective information on sites which generate, transport, store, treat and/or dispose of hazardous waste as defined by the Resource Conservation and Recovery Act (RCRA). Small quantity generators (SQGs) generate between 100 kg and 1,000 kg of hazardous waste per month.

Date of Government Version: 03/06/2023
Date Data Arrived at EDR: 03/09/2023
Date Made Active in Reports: 03/20/2023
Number of Days to Update: 11

Source: Environmental Protection Agency
Telephone: (415) 495-8895
Last EDR Contact: 06/20/2023
Next Scheduled EDR Contact: 10/02/2023
Data Release Frequency: Quarterly

RCRA-VSQG: RCRA - Very Small Quantity Generators (Formerly Conditionally Exempt Small Quantity Generators)

RCRAInfo is EPA's comprehensive information system, providing access to data supporting the Resource Conservation and Recovery Act (RCRA) of 1976 and the Hazardous and Solid Waste Amendments (HSWA) of 1984. The database includes selective information on sites which generate, transport, store, treat and/or dispose of hazardous waste as defined by the Resource Conservation and Recovery Act (RCRA). Very small quantity generators (VSQGs) generate less than 100 kg of hazardous waste, or less than 1 kg of acutely hazardous waste per month.

Date of Government Version: 03/06/2023
Date Data Arrived at EDR: 03/09/2023
Date Made Active in Reports: 03/20/2023
Number of Days to Update: 11

Source: Environmental Protection Agency
Telephone: (415) 495-8895
Last EDR Contact: 06/20/2023
Next Scheduled EDR Contact: 10/02/2023
Data Release Frequency: Quarterly

Federal institutional controls / engineering controls registries

LUCIS: Land Use Control Information System

LUCIS contains records of land use control information pertaining to the former Navy Base Realignment and Closure properties.

Date of Government Version: 02/08/2023
Date Data Arrived at EDR: 02/09/2023
Date Made Active in Reports: 05/02/2023
Number of Days to Update: 82

Source: Department of the Navy
Telephone: 843-820-7326
Last EDR Contact: 05/23/2023
Next Scheduled EDR Contact: 08/21/2023
Data Release Frequency: Varies

US ENG CONTROLS: Engineering Controls Sites List

A listing of sites with engineering controls in place. Engineering controls include various forms of caps, building foundations, liners, and treatment methods to create pathway elimination for regulated substances to enter environmental media or effect human health.

Date of Government Version: 02/20/2023
Date Data Arrived at EDR: 02/21/2023
Date Made Active in Reports: 05/02/2023
Number of Days to Update: 70

Source: Environmental Protection Agency
Telephone: 703-603-0695
Last EDR Contact: 05/23/2023
Next Scheduled EDR Contact: 09/04/2023
Data Release Frequency: Varies

US INST CONTROLS: Institutional Controls Sites List

A listing of sites with institutional controls in place. Institutional controls include administrative measures, such as groundwater use restrictions, construction restrictions, property use restrictions, and post remediation care requirements intended to prevent exposure to contaminants remaining on site. Deed restrictions are generally required as part of the institutional controls.

Date of Government Version: 02/20/2023
Date Data Arrived at EDR: 02/21/2023
Date Made Active in Reports: 05/02/2023
Number of Days to Update: 70

Source: Environmental Protection Agency
Telephone: 703-603-0695
Last EDR Contact: 05/23/2023
Next Scheduled EDR Contact: 09/04/2023
Data Release Frequency: Varies

Federal ERNS list

ERNS: Emergency Response Notification System

Emergency Response Notification System. ERNS records and stores information on reported releases of oil and hazardous substances.

Date of Government Version: 03/20/2023
Date Data Arrived at EDR: 03/21/2023
Date Made Active in Reports: 05/30/2023
Number of Days to Update: 70

Source: National Response Center, United States Coast Guard
Telephone: 202-267-2180
Last EDR Contact: 06/20/2023
Next Scheduled EDR Contact: 10/02/2023
Data Release Frequency: Quarterly

Lists of state- and tribal (Superfund) equivalent sites

RESPONSE: State Response Sites

Identifies confirmed release sites where DTSC is involved in remediation, either in a lead or oversight capacity. These confirmed release sites are generally high-priority and high potential risk.

Date of Government Version: 01/23/2023
Date Data Arrived at EDR: 01/24/2023
Date Made Active in Reports: 04/10/2023
Number of Days to Update: 76

Source: Department of Toxic Substances Control
Telephone: 916-323-3400
Last EDR Contact: 04/25/2023
Next Scheduled EDR Contact: 08/07/2023
Data Release Frequency: Quarterly

Lists of state- and tribal hazardous waste facilities

ENVIROSTOR: EnviroStor Database

The Department of Toxic Substances Control's (DTSC's) Site Mitigation and Brownfields Reuse Program's (SMBRP's) EnviroStor database identifes sites that have known contamination or sites for which there may be reasons to investigate further. The database includes the following site types: Federal Superfund sites (National Priorities List (NPL)); State Response, including Military Facilities and State Superfund; Voluntary Cleanup; and School sites. EnviroStor provides similar information to the information that was available in CalSites, and provides additional site information, including, but not limited to, identification of formerly-contaminated properties that have been released for reuse, properties where environmental deed restrictions have been recorded to prevent inappropriate land uses, and risk characterization information that is used to assess potential impacts to public health and the environment at contaminated sites.

Date of Government Version: 01/23/2023
Date Data Arrived at EDR: 01/24/2023
Date Made Active in Reports: 04/10/2023
Number of Days to Update: 76

Source: Department of Toxic Substances Control
Telephone: 916-323-3400
Last EDR Contact: 04/25/2023
Next Scheduled EDR Contact: 08/07/2023
Data Release Frequency: Quarterly

Lists of state and tribal landfills and solid waste disposal facilities

SWF/LF (SWIS): Solid Waste Information System

Active, Closed and Inactive Landfills. SWF/LF records typically contain an inve ntory of solid waste disposal facilities or landfills. These may be active or i nactive facilities or open dumps that failed to meet RCRA Section 4004 criteria for solid waste landfills or disposal sites.

Date of Government Version: 02/06/2023
Date Data Arrived at EDR: 02/07/2023
Date Made Active in Reports: 04/26/2023
Number of Days to Update: 78

Source: Department of Resources Recycling and Recovery
Telephone: 916-341-6320
Last EDR Contact: 05/08/2023
Next Scheduled EDR Contact: 08/21/2023
Data Release Frequency: Quarterly

Lists of state and tribal leaking storage tanks

LUST REG 4: Underground Storage Tank Leak List
Los Angeles, Ventura counties. For more current information, please refer to the State Water Resources Control Board's LUST database.

Date of Government Version: 09/07/2004
Date Data Arrived at EDR: 09/07/2004
Date Made Active in Reports: 10/12/2004
Number of Days to Update: 35

Source: California Regional Water Quality Control Board Los Angeles Region (4)
Telephone: 213-576-6710
Last EDR Contact: 09/06/2011
Next Scheduled EDR Contact: 12/19/2011
Data Release Frequency: No Update Planned

LUST REG 5: Leaking Underground Storage Tank Database
Leaking Underground Storage Tank locations. Alameda, Alpine, Amador, Butte, Colusa, Contra Costa, Calveras, El Dorado, Fresno, Glenn, Kern, Kings, Lake, Lassen, Madera, Mariposa, Merced, Modoc, Napa, Nevada, Placer, Plumas, Sacramento, San Joaquin, Shasta, Solano, Stanislaus, Sutter, Tehama, Tulare, Tuolumne, Yolo, Yuba counties.

Date of Government Version: 07/01/2008
Date Data Arrived at EDR: 07/22/2008
Date Made Active in Reports: 07/31/2008
Number of Days to Update: 9

Source: California Regional Water Quality Control Board Central Valley Region (5)
Telephone: 916-464-4834
Last EDR Contact: 07/01/2011
Next Scheduled EDR Contact: 10/17/2011
Data Release Frequency: No Update Planned

LUST REG 7: Leaking Underground Storage Tank Case Listing
Leaking Underground Storage Tank locations. Imperial, Riverside, San Diego, Santa Barbara counties.

Date of Government Version: 02/26/2004
Date Data Arrived at EDR: 02/26/2004
Date Made Active in Reports: 03/24/2004
Number of Days to Update: 27

Source: California Regional Water Quality Control Board Colorado River Basin Region (7)
Telephone: 760-776-8943
Last EDR Contact: 08/01/2011
Next Scheduled EDR Contact: 11/14/2011
Data Release Frequency: No Update Planned

LUST REG 8: Leaking Underground Storage Tanks
California Regional Water Quality Control Board Santa Ana Region (8). For more current information, please refer to the State Water Resources Control Board's LUST database.

Date of Government Version: 02/14/2005
Date Data Arrived at EDR: 02/15/2005
Date Made Active in Reports: 03/28/2005
Number of Days to Update: 41

Source: California Regional Water Quality Control Board Santa Ana Region (8)
Telephone: 909-782-4496
Last EDR Contact: 08/15/2011
Next Scheduled EDR Contact: 11/28/2011
Data Release Frequency: No Update Planned

LUST REG 3: Leaking Underground Storage Tank Database
Leaking Underground Storage Tank locations. Monterey, San Benito, San Luis Obispo, Santa Barbara, Santa Cruz counties.

Date of Government Version: 05/19/2003
Date Data Arrived at EDR: 05/19/2003
Date Made Active in Reports: 06/02/2003
Number of Days to Update: 14

Source: California Regional Water Quality Control Board Central Coast Region (3)
Telephone: 805-542-4786
Last EDR Contact: 07/18/2011
Next Scheduled EDR Contact: 10/31/2011
Data Release Frequency: No Update Planned

LUST REG 2: Fuel Leak List
Leaking Underground Storage Tank locations. Alameda, Contra Costa, Marin, Napa, San Francisco, San Mateo, Santa Clara, Solano, Sonoma counties.

Date of Government Version: 09/30/2004
Date Data Arrived at EDR: 10/20/2004
Date Made Active in Reports: 11/19/2004
Number of Days to Update: 30

Source: California Regional Water Quality Control Board San Francisco Bay Region (2)
Telephone: 510-622-2433
Last EDR Contact: 09/19/2011
Next Scheduled EDR Contact: 01/02/2012
Data Release Frequency: No Update Planned

LUST REG 1: Active Toxic Site Investigation
Del Norte, Humboldt, Lake, Mendocino, Modoc, Siskiyou, Sonoma, Trinity counties. For more current information, please refer to the State Water Resources Control Board's LUST database.

Date of Government Version: 02/01/2001
Date Data Arrived at EDR: 02/28/2001
Date Made Active in Reports: 03/29/2001
Number of Days to Update: 29

Source: California Regional Water Quality Control Board North Coast (1)
Telephone: 707-570-3769
Last EDR Contact: 08/01/2011
Next Scheduled EDR Contact: 11/14/2011
Data Release Frequency: No Update Planned

LUST REG 6V: Leaking Underground Storage Tank Case Listing
Leaking Underground Storage Tank locations. Inyo, Kern, Los Angeles, Mono, San Bernardino counties.

Date of Government Version: 06/07/2005
Date Data Arrived at EDR: 06/07/2005
Date Made Active in Reports: 06/29/2005
Number of Days to Update: 22

Source: California Regional Water Quality Control Board Victorville Branch Office (6)
Telephone: 760-241-7365
Last EDR Contact: 09/12/2011
Next Scheduled EDR Contact: 12/26/2011
Data Release Frequency: No Update Planned

LUST: Leaking Underground Fuel Tank Report (GEOTRACKER)
Leaking Underground Storage Tank (LUST) Sites included in GeoTracker. GeoTracker is the Water Boards data management system for sites that impact, or have the potential to impact, water quality in California, with emphasis on groundwater.

Date of Government Version: 03/06/2023
Date Data Arrived at EDR: 03/07/2023
Date Made Active in Reports: 03/30/2023
Number of Days to Update: 23

Source: State Water Resources Control Board
Telephone: see region list
Last EDR Contact: 06/05/2023
Next Scheduled EDR Contact: 09/18/2023
Data Release Frequency: Quarterly

LUST REG 6L: Leaking Underground Storage Tank Case Listing
For more current information, please refer to the State Water Resources Control Board's LUST database.

Date of Government Version: 09/09/2003
Date Data Arrived at EDR: 09/10/2003
Date Made Active in Reports: 10/07/2003
Number of Days to Update: 27

Source: California Regional Water Quality Control Board Lahontan Region (6)
Telephone: 530-542-5572
Last EDR Contact: 09/12/2011
Next Scheduled EDR Contact: 12/26/2011
Data Release Frequency: No Update Planned

LUST REG 9: Leaking Underground Storage Tank Report
Orange, Riverside, San Diego counties. For more current information, please refer to the State Water Resources Control Board's LUST database.

Date of Government Version: 03/01/2001
Date Data Arrived at EDR: 04/23/2001
Date Made Active in Reports: 05/21/2001
Number of Days to Update: 28

Source: California Regional Water Quality Control Board San Diego Region (9)
Telephone: 858-637-5595
Last EDR Contact: 09/26/2011
Next Scheduled EDR Contact: 01/09/2012
Data Release Frequency: No Update Planned

INDIAN LUST R6: Leaking Underground Storage Tanks on Indian Land
LUSTs on Indian land in New Mexico and Oklahoma.

Date of Government Version: 11/23/2022
Date Data Arrived at EDR: 12/06/2022
Date Made Active in Reports: 03/03/2023
Number of Days to Update: 87

Source: EPA Region 6
Telephone: 214-665-6597
Last EDR Contact: 05/09/2023
Next Scheduled EDR Contact: 07/31/2023
Data Release Frequency: Varies

INDIAN LUST R1: Leaking Underground Storage Tanks on Indian Land
A listing of leaking underground storage tank locations on Indian Land.

Date of Government Version: 10/19/2022
Date Data Arrived at EDR: 12/06/2022
Date Made Active in Reports: 03/03/2023
Number of Days to Update: 87

Source: EPA Region 1
Telephone: 617-918-1313
Last EDR Contact: 05/09/2023
Next Scheduled EDR Contact: 07/31/2023
Data Release Frequency: Varies

INDIAN LUST R7: Leaking Underground Storage Tanks on Indian Land
LUSTs on Indian land in Iowa, Kansas, and Nebraska

Date of Government Version: 10/14/2022
Date Data Arrived at EDR: 12/06/2022
Date Made Active in Reports: 03/03/2023
Number of Days to Update: 87

Source: EPA Region 7
Telephone: 913-551-7003
Last EDR Contact: 05/09/2023
Next Scheduled EDR Contact: 07/31/2023
Data Release Frequency: Varies

INDIAN LUST R8: Leaking Underground Storage Tanks on Indian Land
LUSTs on Indian land in Colorado, Montana, North Dakota, South Dakota, Utah and Wyoming.

Date of Government Version: 11/23/2022
Date Data Arrived at EDR: 12/06/2022
Date Made Active in Reports: 03/03/2023
Number of Days to Update: 87

Source: EPA Region 8
Telephone: 303-312-6271
Last EDR Contact: 05/08/2023
Next Scheduled EDR Contact: 07/31/2023
Data Release Frequency: Varies

INDIAN LUST R9: Leaking Underground Storage Tanks on Indian Land
LUSTs on Indian land in Arizona, California, New Mexico and Nevada

Date of Government Version: 11/23/2022
Date Data Arrived at EDR: 12/06/2022
Date Made Active in Reports: 03/03/2023
Number of Days to Update: 87

Source: Environmental Protection Agency
Telephone: 415-972-3372
Last EDR Contact: 05/09/2023
Next Scheduled EDR Contact: 07/31/2023
Data Release Frequency: Varies

INDIAN LUST R10: Leaking Underground Storage Tanks on Indian Land
LUSTs on Indian land in Alaska, Idaho, Oregon and Washington.

Date of Government Version: 11/23/2022
Date Data Arrived at EDR: 12/06/2022
Date Made Active in Reports: 04/19/2023
Number of Days to Update: 134

Source: EPA Region 10
Telephone: 206-553-2857
Last EDR Contact: 05/09/2023
Next Scheduled EDR Contact: 07/31/2023
Data Release Frequency: Varies

INDIAN LUST R5: Leaking Underground Storage Tanks on Indian Land
Leaking underground storage tanks located on Indian Land in Michigan, Minnesota and Wisconsin.

Date of Government Version: 10/14/2022
Date Data Arrived at EDR: 12/06/2022
Date Made Active in Reports: 03/03/2023
Number of Days to Update: 87

Source: EPA, Region 5
Telephone: 312-886-7439
Last EDR Contact: 05/09/2023
Next Scheduled EDR Contact: 07/31/2023
Data Release Frequency: Varies

INDIAN LUST R4: Leaking Underground Storage Tanks on Indian Land
LUSTs on Indian land in Florida, Mississippi and North Carolina.

Date of Government Version: 11/26/2022
Date Data Arrived at EDR: 12/06/2022
Date Made Active in Reports: 03/03/2023
Number of Days to Update: 87

Source: EPA Region 4
Telephone: 404-562-8677
Last EDR Contact: 05/09/2023
Next Scheduled EDR Contact: 07/31/2023
Data Release Frequency: Varies

CPS-SLIC: Statewide SLIC Cases (GEOTRACKER)
Cleanup Program Sites (CPS; also known as Site Cleanups [SC] and formerly known as Spills, Leaks, Investigations, and Cleanups [SLIC] sites) included in GeoTracker. GeoTracker is the Water Boards data management system for sites that impact, or have the potential to impact, water quality in California, with emphasis on groundwater.

Date of Government Version: 03/06/2023
Date Data Arrived at EDR: 03/07/2023
Date Made Active in Reports: 03/31/2023
Number of Days to Update: 24

Source: State Water Resources Control Board
Telephone: 866-480-1028
Last EDR Contact: 06/05/2023
Next Scheduled EDR Contact: 09/18/2023
Data Release Frequency: Varies

SLIC REG 1: Active Toxic Site Investigations
The SLIC (Spills, Leaks, Investigations and Cleanup) program is designed to protect and restore water quality from spills, leaks, and similar discharges.

Date of Government Version: 04/03/2003
Date Data Arrived at EDR: 04/07/2003
Date Made Active in Reports: 04/25/2003
Number of Days to Update: 18

Source: California Regional Water Quality Control Board, North Coast Region (1)
Telephone: 707-576-2220
Last EDR Contact: 08/01/2011
Next Scheduled EDR Contact: 11/14/2011
Data Release Frequency: No Update Planned

SLIC REG 2: Spills, Leaks, Investigation & Cleanup Cost Recovery Listing
The SLIC (Spills, Leaks, Investigations and Cleanup) program is designed to protect and restore water quality from spills, leaks, and similar discharges.

Date of Government Version: 09/30/2004
Date Data Arrived at EDR: 10/20/2004
Date Made Active in Reports: 11/19/2004
Number of Days to Update: 30

Source: Regional Water Quality Control Board San Francisco Bay Region (2)
Telephone: 510-286-0457
Last EDR Contact: 09/19/2011
Next Scheduled EDR Contact: 01/02/2012
Data Release Frequency: No Update Planned

SLIC REG 3: Spills, Leaks, Investigation & Cleanup Cost Recovery Listing
The SLIC (Spills, Leaks, Investigations and Cleanup) program is designed to protect and restore water quality from spills, leaks, and similar discharges.

Date of Government Version: 05/18/2006
Date Data Arrived at EDR: 05/18/2006
Date Made Active in Reports: 06/15/2006
Number of Days to Update: 28

Source: California Regional Water Quality Control Board Central Coast Region (3)
Telephone: 805-549-3147
Last EDR Contact: 07/18/2011
Next Scheduled EDR Contact: 10/31/2011
Data Release Frequency: No Update Planned

SLIC REG 4: Spills, Leaks, Investigation & Cleanup Cost Recovery Listing
The SLIC (Spills, Leaks, Investigations and Cleanup) program is designed to protect and restore water quality from spills, leaks, and similar discharges.

Date of Government Version: 11/17/2004
Date Data Arrived at EDR: 11/18/2004
Date Made Active in Reports: 01/04/2005
Number of Days to Update: 47

Source: Region Water Quality Control Board Los Angeles Region (4)
Telephone: 213-576-6600
Last EDR Contact: 07/01/2011
Next Scheduled EDR Contact: 10/17/2011
Data Release Frequency: No Update Planned

SLIC REG 5: Spills, Leaks, Investigation & Cleanup Cost Recovery Listing
The SLIC (Spills, Leaks, Investigations and Cleanup) program is designed to protect and restore water quality from spills, leaks, and similar discharges.

Date of Government Version: 04/01/2005
Date Data Arrived at EDR: 04/05/2005
Date Made Active in Reports: 04/21/2005
Number of Days to Update: 16

Source: Regional Water Quality Control Board Central Valley Region (5)
Telephone: 916-464-3291
Last EDR Contact: 09/12/2011
Next Scheduled EDR Contact: 12/26/2011
Data Release Frequency: No Update Planned

SLIC REG 6V: Spills, Leaks, Investigation & Cleanup Cost Recovery Listing
The SLIC (Spills, Leaks, Investigations and Cleanup) program is designed to protect and restore water quality from spills, leaks, and similar discharges.

Date of Government Version: 05/24/2005
Date Data Arrived at EDR: 05/25/2005
Date Made Active in Reports: 06/16/2005
Number of Days to Update: 22

Source: Regional Water Quality Control Board, Victorville Branch
Telephone: 619-241-6583
Last EDR Contact: 08/15/2011
Next Scheduled EDR Contact: 11/28/2011
Data Release Frequency: No Update Planned

SLIC REG 6L: SLIC Sites
The SLIC (Spills, Leaks, Investigations and Cleanup) program is designed to protect and restore water quality from spills, leaks, and similar discharges.

Date of Government Version: 09/07/2004
Date Data Arrived at EDR: 09/07/2004
Date Made Active in Reports: 10/12/2004
Number of Days to Update: 35

Source: California Regional Water Quality Control Board, Lahontan Region
Telephone: 530-542-5574
Last EDR Contact: 08/15/2011
Next Scheduled EDR Contact: 11/28/2011
Data Release Frequency: No Update Planned

SLIC REG 7: SLIC List
The SLIC (Spills, Leaks, Investigations and Cleanup) program is designed to protect and restore water quality from spills, leaks, and similar discharges.

Date of Government Version: 11/24/2004
Date Data Arrived at EDR: 11/29/2004
Date Made Active in Reports: 01/04/2005
Number of Days to Update: 36

Source: California Regional Quality Control Board, Colorado River Basin Region
Telephone: 760-346-7491
Last EDR Contact: 08/01/2011
Next Scheduled EDR Contact: 11/14/2011
Data Release Frequency: No Update Planned

SLIC REG 8: Spills, Leaks, Investigation & Cleanup Cost Recovery Listing
The SLIC (Spills, Leaks, Investigations and Cleanup) program is designed to protect and restore water quality from spills, leaks, and similar discharges.

Date of Government Version: 04/03/2008
Date Data Arrived at EDR: 04/03/2008
Date Made Active in Reports: 04/14/2008
Number of Days to Update: 11

Source: California Region Water Quality Control Board Santa Ana Region (8)
Telephone: 951-782-3298
Last EDR Contact: 09/12/2011
Next Scheduled EDR Contact: 12/26/2011
Data Release Frequency: No Update Planned

SLIC REG 9: Spills, Leaks, Investigation & Cleanup Cost Recovery Listing
The SLIC (Spills, Leaks, Investigations and Cleanup) program is designed to protect and restore water quality from spills, leaks, and similar discharges.

Date of Government Version: 09/10/2007
Date Data Arrived at EDR: 09/11/2007
Date Made Active in Reports: 09/28/2007
Number of Days to Update: 17

Source: California Regional Water Quality Control Board San Diego Region (9)
Telephone: 858-467-2980
Last EDR Contact: 08/08/2011
Next Scheduled EDR Contact: 11/21/2011
Data Release Frequency: No Update Planned

Lists of state and tribal registered storage tanks

FEMA UST: Underground Storage Tank Listing
A listing of all FEMA owned underground storage tanks.

Date of Government Version: 03/08/2023
Date Data Arrived at EDR: 03/09/2023
Date Made Active in Reports: 05/30/2023
Number of Days to Update: 82

Source: FEMA
Telephone: 202-646-5797
Last EDR Contact: 03/29/2023
Next Scheduled EDR Contact: 07/17/2023
Data Release Frequency: Varies

MILITARY UST SITES: Military UST Sites (GEOTRACKER)
Military ust sites

Date of Government Version: 03/06/2023
Date Data Arrived at EDR: 03/07/2023
Date Made Active in Reports: 03/31/2023
Number of Days to Update: 24

Source: State Water Resources Control Board
Telephone: 866-480-1028
Last EDR Contact: 06/05/2023
Next Scheduled EDR Contact: 09/18/2023
Data Release Frequency: Varies

UST: Active UST Facilities
Active UST facilities gathered from the local regulatory agencies

Date of Government Version: 03/06/2023
Date Data Arrived at EDR: 03/07/2023
Date Made Active in Reports: 05/24/2023
Number of Days to Update: 78

Source: SWRCB
Telephone: 916-341-5851
Last EDR Contact: 06/05/2023
Next Scheduled EDR Contact: 09/18/2023
Data Release Frequency: Semi-Annually

UST CLOSURE: Proposed Closure of Underground Storage Tank (UST) Cases
UST cases that are being considered for closure by either the State Water Resources Control Board or the Executive Director have been posted for a 60-day public comment period. UST Case Closures being proposed for consideration by the State Water Resources Control Board. These are primarily UST cases that meet closure criteria under the decisional framework in State Water Board Resolution No. 92-49 and other Board orders. UST Case Closures proposed for consideration by the Executive Director pursuant to State Water Board Resolution No. 2012-0061. These are cases that meet the criteria of the Low-Threat UST Case Closure Policy. UST Case Closure Review Denials and Approved Orders.

Date of Government Version: 02/23/2023
Date Data Arrived at EDR: 03/07/2023
Date Made Active in Reports: 05/26/2023
Number of Days to Update: 80

Source: State Water Resources Control Board
Telephone: 916-327-7844
Last EDR Contact: 06/02/2023
Next Scheduled EDR Contact: 09/18/2023
Data Release Frequency: Varies

AST: Aboveground Petroleum Storage Tank Facilities
A listing of aboveground storage tank petroleum storage tank locations.

Date of Government Version: 07/06/2016
Date Data Arrived at EDR: 07/12/2016
Date Made Active in Reports: 09/19/2016
Number of Days to Update: 69

Source: California Environmental Protection Agency
Telephone: 916-327-5092
Last EDR Contact: 06/06/2023
Next Scheduled EDR Contact: 09/25/2023
Data Release Frequency: Varies

INDIAN UST R6: Underground Storage Tanks on Indian Land
The Indian Underground Storage Tank (UST) database provides information about underground storage tanks on Indian land in EPA Region 6 (Louisiana, Arkansas, Oklahoma, New Mexico, Texas and 65 Tribes).

Date of Government Version: 11/23/2022
Date Data Arrived at EDR: 12/06/2022
Date Made Active in Reports: 03/03/2023
Number of Days to Update: 87

Source: EPA Region 6
Telephone: 214-665-7591
Last EDR Contact: 05/09/2023
Next Scheduled EDR Contact: 07/31/2023
Data Release Frequency: Varies

INDIAN UST R5: Underground Storage Tanks on Indian Land
The Indian Underground Storage Tank (UST) database provides information about underground storage tanks on Indian land in EPA Region 5 (Michigan, Minnesota and Wisconsin and Tribal Nations).

Date of Government Version: 10/14/2022
Date Data Arrived at EDR: 12/06/2022
Date Made Active in Reports: 03/03/2023
Number of Days to Update: 87

Source: EPA Region 5
Telephone: 312-886-6136
Last EDR Contact: 05/09/2023
Next Scheduled EDR Contact: 07/31/2023
Data Release Frequency: Varies

INDIAN UST R10: Underground Storage Tanks on Indian Land

The Indian Underground Storage Tank (UST) database provides information about underground storage tanks on Indian land in EPA Region 10 (Alaska, Idaho, Oregon, Washington, and Tribal Nations).

Date of Government Version: 11/23/2022
Date Data Arrived at EDR: 12/06/2022
Date Made Active in Reports: 04/19/2023
Number of Days to Update: 134

Source: EPA Region 10
Telephone: 206-553-2857
Last EDR Contact: 05/09/2023
Next Scheduled EDR Contact: 07/31/2023
Data Release Frequency: Varies

INDIAN UST R4: Underground Storage Tanks on Indian Land

The Indian Underground Storage Tank (UST) database provides information about underground storage tanks on Indian land in EPA Region 4 (Alabama, Florida, Georgia, Kentucky, Mississippi, North Carolina, South Carolina, Tennessee and Tribal Nations)

Date of Government Version: 11/23/2022
Date Data Arrived at EDR: 12/06/2022
Date Made Active in Reports: 03/03/2023
Number of Days to Update: 87

Source: EPA Region 4
Telephone: 404-562-9424
Last EDR Contact: 05/09/2023
Next Scheduled EDR Contact: 07/31/2023
Data Release Frequency: Varies

INDIAN UST R1: Underground Storage Tanks on Indian Land

The Indian Underground Storage Tank (UST) database provides information about underground storage tanks on Indian land in EPA Region 1 (Connecticut, Maine, Massachusetts, New Hampshire, Rhode Island, Vermont and ten Tribal Nations).

Date of Government Version: 10/19/2022
Date Data Arrived at EDR: 12/06/2022
Date Made Active in Reports: 03/03/2023
Number of Days to Update: 87

Source: EPA, Region 1
Telephone: 617-918-1313
Last EDR Contact: 05/09/2023
Next Scheduled EDR Contact: 07/31/2023
Data Release Frequency: Varies

INDIAN UST R9: Underground Storage Tanks on Indian Land

The Indian Underground Storage Tank (UST) database provides information about underground storage tanks on Indian land in EPA Region 9 (Arizona, California, Hawaii, Nevada, the Pacific Islands, and Tribal Nations).

Date of Government Version: 11/23/2022
Date Data Arrived at EDR: 12/06/2022
Date Made Active in Reports: 03/03/2023
Number of Days to Update: 87

Source: EPA Region 9
Telephone: 415-972-3368
Last EDR Contact: 05/09/2023
Next Scheduled EDR Contact: 07/31/2023
Data Release Frequency: Varies

INDIAN UST R8: Underground Storage Tanks on Indian Land

The Indian Underground Storage Tank (UST) database provides information about underground storage tanks on Indian land in EPA Region 8 (Colorado, Montana, North Dakota, South Dakota, Utah, Wyoming and 27 Tribal Nations).

Date of Government Version: 11/23/2022
Date Data Arrived at EDR: 12/06/2022
Date Made Active in Reports: 03/03/2023
Number of Days to Update: 87

Source: EPA Region 8
Telephone: 303-312-6137
Last EDR Contact: 05/09/2023
Next Scheduled EDR Contact: 07/31/2023
Data Release Frequency: Varies

INDIAN UST R7: Underground Storage Tanks on Indian Land

The Indian Underground Storage Tank (UST) database provides information about underground storage tanks on Indian land in EPA Region 7 (Iowa, Kansas, Missouri, Nebraska, and 9 Tribal Nations).

Date of Government Version: 10/14/2022
Date Data Arrived at EDR: 12/06/2022
Date Made Active in Reports: 03/03/2023
Number of Days to Update: 87

Source: EPA Region 7
Telephone: 913-551-7003
Last EDR Contact: 05/09/2023
Next Scheduled EDR Contact: 07/31/2023
Data Release Frequency: Varies

Lists of state and tribal voluntary cleanup sites

INDIAN VCP R1: Voluntary Cleanup Priority Listing
A listing of voluntary cleanup priority sites located on Indian Land located in Region 1.

Date of Government Version: 07/27/2015
Date Data Arrived at EDR: 09/29/2015
Date Made Active in Reports: 02/18/2016
Number of Days to Update: 142

Source: EPA, Region 1
Telephone: 617-918-1102
Last EDR Contact: 06/13/2023
Next Scheduled EDR Contact: 10/02/2023
Data Release Frequency: Varies

INDIAN VCP R7: Voluntary Cleanup Priority Lisitng
A listing of voluntary cleanup priority sites located on Indian Land located in Region 7.

Date of Government Version: 03/20/2008
Date Data Arrived at EDR: 04/22/2008
Date Made Active in Reports: 05/19/2008
Number of Days to Update: 27

Source: EPA, Region 7
Telephone: 913-551-7365
Last EDR Contact: 07/08/2021
Next Scheduled EDR Contact: 07/20/2009
Data Release Frequency: Varies

VCP: Voluntary Cleanup Program Properties
Contains low threat level properties with either confirmed or unconfirmed releases and the project proponents have request that DTSC oversee investigation and/or cleanup activities and have agreed to provide coverage for DTSC's costs.

Date of Government Version: 01/23/2023
Date Data Arrived at EDR: 01/24/2023
Date Made Active in Reports: 04/10/2023
Number of Days to Update: 76

Source: Department of Toxic Substances Control
Telephone: 916-323-3400
Last EDR Contact: 04/25/2023
Next Scheduled EDR Contact: 08/07/2023
Data Release Frequency: Quarterly

Lists of state and tribal brownfield sites

BROWNFIELDS: Considered Brownfieds Sites Listing
A listing of sites the SWRCB considers to be Brownfields since these are sites have come to them through the MOA Process.

Date of Government Version: 03/20/2023
Date Data Arrived at EDR: 03/21/2023
Date Made Active in Reports: 06/06/2023
Number of Days to Update: 77

Source: State Water Resources Control Board
Telephone: 916-323-7905
Last EDR Contact: 06/14/2023
Next Scheduled EDR Contact: 10/02/2023
Data Release Frequency: Quarterly

ADDITIONAL ENVIRONMENTAL RECORDS

Local Brownfield lists

US BROWNFIELDS: A Listing of Brownfields Sites
Brownfields are real property, the expansion, redevelopment, or reuse of which may be complicated by the presence or potential presence of a hazardous substance, pollutant, or contaminant. Cleaning up and reinvesting in these properties takes development pressures off of undeveloped, open land, and both improves and protects the environment. Assessment, Cleanup and Redevelopment Exchange System (ACRES) stores information reported by EPA Brownfields grant recipients on brownfields properties assessed or cleaned up with grant funding as well as information on Targeted Brownfields Assessments performed by EPA Regions. A listing of ACRES Brownfield sites is obtained from Cleanups in My Community. Cleanups in My Community provides information on Brownfields properties for which information is reported back to EPA, as well as areas served by Brownfields grant programs.

Date of Government Version: 04/06/2023
Date Data Arrived at EDR: 04/13/2023
Date Made Active in Reports: 04/19/2023
Number of Days to Update: 6

Source: Environmental Protection Agency
Telephone: 202-566-2777
Last EDR Contact: 06/08/2023
Next Scheduled EDR Contact: 09/25/2023
Data Release Frequency: Semi-Annually

Local Lists of Landfill / Solid Waste Disposal Sites

WMUDS/SWAT: Waste Management Unit Database

Waste Management Unit Database System. WMUDS is used by the State Water Resources Control Board staff and the Regional Water Quality Control Boards for program tracking and inventory of waste management units. WMUDS is composed of the following databases: Facility Information, Scheduled Inspections Information, Waste Management Unit Information, SWAT Program Information, SWAT Report Summary Information, SWAT Report Summary Data, Chapter 15 (formerly Subchapter 15) Information, Chapter 15 Monitoring Parameters, TPCA Program Information, RCRA Program Information, Closure Information, and Interested Parties Information.

Date of Government Version: 04/01/2000
Date Data Arrived at EDR: 04/10/2000
Date Made Active in Reports: 05/10/2000
Number of Days to Update: 30

Source: State Water Resources Control Board
Telephone: 916-227-4448
Last EDR Contact: 04/19/2023
Next Scheduled EDR Contact: 08/07/2023
Data Release Frequency: No Update Planned

SWRCY: Recycler Database

A listing of recycling facilities in California.

Date of Government Version: 03/06/2023
Date Data Arrived at EDR: 03/07/2023
Date Made Active in Reports: 05/24/2023
Number of Days to Update: 78

Source: Department of Conservation
Telephone: 916-323-3836
Last EDR Contact: 06/02/2023
Next Scheduled EDR Contact: 09/18/2023
Data Release Frequency: Quarterly

HAULERS: Registered Waste Tire Haulers Listing

A listing of registered waste tire haulers.

Date of Government Version: 11/16/2022
Date Data Arrived at EDR: 11/22/2022
Date Made Active in Reports: 02/13/2023
Number of Days to Update: 83

Source: Integrated Waste Management Board
Telephone: 916-341-6422
Last EDR Contact: 05/31/2023
Next Scheduled EDR Contact: 08/21/2023
Data Release Frequency: Varies

INDIAN ODI: Report on the Status of Open Dumps on Indian Lands

Location of open dumps on Indian land.

Date of Government Version: 12/31/1998
Date Data Arrived at EDR: 12/03/2007
Date Made Active in Reports: 01/24/2008
Number of Days to Update: 52

Source: Environmental Protection Agency
Telephone: 703-308-8245
Last EDR Contact: 04/19/2023
Next Scheduled EDR Contact: 08/07/2023
Data Release Frequency: Varies

ODI: Open Dump Inventory

An open dump is defined as a disposal facility that does not comply with one or more of the Part 257 or Part 258 Subtitle D Criteria.

Date of Government Version: 06/30/1985
Date Data Arrived at EDR: 08/09/2004
Date Made Active in Reports: 09/17/2004
Number of Days to Update: 39

Source: Environmental Protection Agency
Telephone: 800-424-9346
Last EDR Contact: 06/09/2004
Next Scheduled EDR Contact: N/A
Data Release Frequency: No Update Planned

DEBRIS REGION 9: Torres Martinez Reservation Illegal Dump Site Locations

A listing of illegal dump sites location on the Torres Martinez Indian Reservation located in eastern Riverside County and northern Imperial County, California.

Date of Government Version: 01/12/2009
Date Data Arrived at EDR: 05/07/2009
Date Made Active in Reports: 09/21/2009
Number of Days to Update: 137

Source: EPA, Region 9
Telephone: 415-947-4219
Last EDR Contact: 04/12/2023
Next Scheduled EDR Contact: 07/31/2023
Data Release Frequency: No Update Planned

IHS OPEN DUMPS: Open Dumps on Indian Land
A listing of all open dumps located on Indian Land in the United States.

Date of Government Version: 04/01/2014
Date Data Arrived at EDR: 08/06/2014
Date Made Active in Reports: 01/29/2015
Number of Days to Update: 176

Source: Department of Health & Human Serivces, Indian Health Service
Telephone: 301-443-1452
Last EDR Contact: 04/27/2023
Next Scheduled EDR Contact: 08/07/2023
Data Release Frequency: Varies

Local Lists of Hazardous waste / Contaminated Sites

US HIST CDL: National Clandestine Laboratory Register
A listing of clandestine drug lab locations that have been removed from the DEAs National Clandestine Laboratory Register.

Date of Government Version: 01/06/2023
Date Data Arrived at EDR: 02/02/2023
Date Made Active in Reports: 02/10/2023
Number of Days to Update: 8

Source: Drug Enforcement Administration
Telephone: 202-307-1000
Last EDR Contact: 05/23/2023
Next Scheduled EDR Contact: 09/04/2023
Data Release Frequency: No Update Planned

HIST CAL-SITES: Calsites Database
The Calsites database contains potential or confirmed hazardous substance release properties. In 1996, California EPA reevaluated and significantly reduced the number of sites in the Calsites database. No longer updated by the state agency. It has been replaced by ENVIROSTOR.

Date of Government Version: 08/08/2005
Date Data Arrived at EDR: 08/03/2006
Date Made Active in Reports: 08/24/2006
Number of Days to Update: 21

Source: Department of Toxic Substance Control
Telephone: 916-323-3400
Last EDR Contact: 02/23/2009
Next Scheduled EDR Contact: 05/25/2009
Data Release Frequency: No Update Planned

SCH: School Property Evaluation Program
This category contains proposed and existing school sites that are being evaluated by DTSC for possible hazardous materials contamination. In some cases, these properties may be listed in the CalSites category depending on the level of threat to public health and safety or the environment they pose.

Date of Government Version: 01/23/2023
Date Data Arrived at EDR: 01/24/2023
Date Made Active in Reports: 04/10/2023
Number of Days to Update: 76

Source: Department of Toxic Substances Control
Telephone: 916-323-3400
Last EDR Contact: 04/25/2023
Next Scheduled EDR Contact: 08/07/2023
Data Release Frequency: Quarterly

CDL: Clandestine Drug Labs
A listing of drug lab locations. Listing of a location in this database does not indicate that any illegal drug lab materials were or were not present there, and does not constitute a determination that the location either requires or does not require additional cleanup work.

Date of Government Version: 12/31/2020
Date Data Arrived at EDR: 11/30/2022
Date Made Active in Reports: 02/09/2023
Number of Days to Update: 71

Source: Department of Toxic Substances Control
Telephone: 916-255-6504
Last EDR Contact: 06/21/2023
Next Scheduled EDR Contact: 08/14/2023
Data Release Frequency: Varies

CERS HAZ WASTE: CERS HAZ WASTE
List of sites in the California Environmental Protection Agency (CalEPA) Regulated Site Portal which fall under the Hazardous Chemical Management, Hazardous Waste Onsite Treatment, Household Hazardous Waste Collection, Hazardous Waste Generator, and RCRA LQ HW Generator programs.

Date of Government Version: 01/05/2023
Date Data Arrived at EDR: 01/06/2023
Date Made Active in Reports: 01/11/2023
Number of Days to Update: 5

Source: CalEPA
Telephone: 916-323-2514
Last EDR Contact: 04/18/2023
Next Scheduled EDR Contact: 07/31/2023
Data Release Frequency: Quarterly

TOXIC PITS: Toxic Pits Cleanup Act Sites

Toxic PITS Cleanup Act Sites. TOXIC PITS identifies sites suspected of containing hazardous substances where cleanup has not yet been completed.

Date of Government Version: 07/01/1995
Date Data Arrived at EDR: 08/30/1995
Date Made Active in Reports: 09/26/1995
Number of Days to Update: 27

Source: State Water Resources Control Board
Telephone: 916-227-4364
Last EDR Contact: 01/26/2009
Next Scheduled EDR Contact: 04/27/2009
Data Release Frequency: No Update Planned

US CDL: Clandestine Drug Labs

A listing of clandestine drug lab locations. The U.S. Department of Justice ("the Department") provides this web site as a public service. It contains addresses of some locations where law enforcement agencies reported they found chemicals or other items that indicated the presence of either clandestine drug laboratories or dumpsites. In most cases, the source of the entries is not the Department, and the Department has not verified the entry and does not guarantee its accuracy. Members of the public must verify the accuracy of all entries by, for example, contacting local law enforcement and local health departments.

Date of Government Version: 01/06/2023
Date Data Arrived at EDR: 02/02/2023
Date Made Active in Reports: 02/10/2023
Number of Days to Update: 8

Source: Drug Enforcement Administration
Telephone: 202-307-1000
Last EDR Contact: 05/23/2023
Next Scheduled EDR Contact: 09/04/2023
Data Release Frequency: Quarterly

Local Lists of Registered Storage Tanks

SWEEPS UST: SWEEPS UST Listing

Statewide Environmental Evaluation and Planning System. This underground storage tank listing was updated and maintained by a company contacted by the SWRCB in the early 1990's. The listing is no longer updated or maintained. The local agency is the contact for more information on a site on the SWEEPS list.

Date of Government Version: 06/01/1994
Date Data Arrived at EDR: 07/07/2005
Date Made Active in Reports: 08/11/2005
Number of Days to Update: 35

Source: State Water Resources Control Board
Telephone: N/A
Last EDR Contact: 06/03/2005
Next Scheduled EDR Contact: N/A
Data Release Frequency: No Update Planned

HIST UST: Hazardous Substance Storage Container Database

The Hazardous Substance Storage Container Database is a historical listing of UST sites. Refer to local/county source for current data.

Date of Government Version: 10/15/1990
Date Data Arrived at EDR: 01/25/1991
Date Made Active in Reports: 02/12/1991
Number of Days to Update: 18

Source: State Water Resources Control Board
Telephone: 916-341-5851
Last EDR Contact: 07/26/2001
Next Scheduled EDR Contact: N/A
Data Release Frequency: No Update Planned

SAN FRANCISCO AST: Aboveground Storage Tank Site Listing

Aboveground storage tank sites

Date of Government Version: 02/03/2023
Date Data Arrived at EDR: 02/07/2023
Date Made Active in Reports: 04/25/2023
Number of Days to Update: 77

Source: San Francisco County Department of Public Health
Telephone: 415-252-3896
Last EDR Contact: 04/26/2023
Next Scheduled EDR Contact: 08/14/2023
Data Release Frequency: Varies

CERS TANKS: California Environmental Reporting System (CERS) Tanks
List of sites in the California Environmental Protection Agency (CalEPA) Regulated Site Portal which fall under the Aboveground Petroleum Storage and Underground Storage Tank regulatory programs.

Date of Government Version: 01/06/2023
Date Data Arrived at EDR: 01/06/2023
Date Made Active in Reports: 01/11/2023
Number of Days to Update: 5

Source: California Environmental Protection Agency
Telephone: 916-323-2514
Last EDR Contact: 04/18/2023
Next Scheduled EDR Contact: 07/31/2023
Data Release Frequency: Quarterly

CA FID UST: Facility Inventory Database
The Facility Inventory Database (FID) contains a historical listing of active and inactive underground storage tank locations from the State Water Resource Control Board. Refer to local/county source for current data.

Date of Government Version: 10/31/1994
Date Data Arrived at EDR: 09/05/1995
Date Made Active in Reports: 09/29/1995
Number of Days to Update: 24

Source: California Environmental Protection Agency
Telephone: 916-341-5851
Last EDR Contact: 12/28/1998
Next Scheduled EDR Contact: N/A
Data Release Frequency: No Update Planned

Local Land Records

LIENS: Environmental Liens Listing
A listing of property locations with environmental liens for California where DTSC is a lien holder.

Date of Government Version: 02/23/2023
Date Data Arrived at EDR: 02/24/2023
Date Made Active in Reports: 03/23/2023
Number of Days to Update: 27

Source: Department of Toxic Substances Control
Telephone: 916-323-3400
Last EDR Contact: 06/06/2023
Next Scheduled EDR Contact: 09/11/2023
Data Release Frequency: Varies

LIENS 2: CERCLA Lien Information
A Federal CERCLA ('Superfund') lien can exist by operation of law at any site or property at which EPA has spent Superfund monies. These monies are spent to investigate and address releases and threatened releases of contamination. CERCLIS provides information as to the identity of these sites and properties.

Date of Government Version: 04/26/2023
Date Data Arrived at EDR: 05/02/2023
Date Made Active in Reports: 05/17/2023
Number of Days to Update: 15

Source: Environmental Protection Agency
Telephone: 202-564-6023
Last EDR Contact: 06/02/2023
Next Scheduled EDR Contact: 07/10/2023
Data Release Frequency: Semi-Annually

DEED: Deed Restriction Listing
Site Mitigation and Brownfields Reuse Program Facility Sites with Deed Restrictions & Hazardous Waste Management Program Facility Sites with Deed / Land Use Restriction. The DTSC Site Mitigation and Brownfields Reuse Program (SMBRP) list includes sites cleaned up under the program's oversight and generally does not include current or former hazardous waste facilities that required a hazardous waste facility permit. The list represents deed restrictions that are active. Some sites have multiple deed restrictions. The DTSC Hazardous Waste Management Program (HWMP) has developed a list of current or former hazardous waste facilities that have a recorded land use restriction at the local county recorder's office. The land use restrictions on this list were required by the DTSC HWMP as a result of the presence of hazardous substances that remain on site after the facility (or part of the facility) has been closed or cleaned up. The types of land use restriction include deed notice, deed restriction, or a land use restriction that binds current and future owners.

Date of Government Version: 02/27/2023
Date Data Arrived at EDR: 02/28/2023
Date Made Active in Reports: 05/17/2023
Number of Days to Update: 78

Source: DTSC and SWRCB
Telephone: 916-323-3400
Last EDR Contact: 05/25/2023
Next Scheduled EDR Contact: 09/11/2023
Data Release Frequency: Semi-Annually

Records of Emergency Release Reports

HMIRS: Hazardous Materials Information Reporting System
Hazardous Materials Incident Report System. HMIRS contains hazardous material spill incidents reported to DOT.

Date of Government Version: 03/19/2023
Date Data Arrived at EDR: 03/21/2023
Date Made Active in Reports: 05/30/2023
Number of Days to Update: 70

Source: U.S. Department of Transportation
Telephone: 202-366-4555
Last EDR Contact: 06/20/2023
Next Scheduled EDR Contact: 10/02/2023
Data Release Frequency: Quarterly

CHMIRS: California Hazardous Material Incident Report System
California Hazardous Material Incident Reporting System. CHMIRS contains information on reported hazardous material incidents (accidental releases or spills).

Date of Government Version: 08/02/2022
Date Data Arrived at EDR: 10/17/2022
Date Made Active in Reports: 01/04/2023
Number of Days to Update: 79

Source: Office of Emergency Services
Telephone: 916-845-8400
Last EDR Contact: 04/20/2023
Next Scheduled EDR Contact: 07/31/2023
Data Release Frequency: Semi-Annually

LDS: Land Disposal Sites Listing (GEOTRACKER)
Land Disposal sites (Landfills) included in GeoTracker. GeoTracker is the Water Boards data management system for sites that impact, or have the potential to impact, water quality in California, with emphasis on groundwater.

Date of Government Version: 03/06/2023
Date Data Arrived at EDR: 03/07/2023
Date Made Active in Reports: 03/30/2023
Number of Days to Update: 23

Source: State Water Qualilty Control Board
Telephone: 866-480-1028
Last EDR Contact: 06/05/2023
Next Scheduled EDR Contact: 09/18/2023
Data Release Frequency: Quarterly

MCS: Military Cleanup Sites Listing (GEOTRACKER)
Military sites (consisting of: Military UST sites; Military Privatized sites; and Military Cleanup sites [formerly known as DoD non UST]) included in GeoTracker. GeoTracker is the Water Boards data management system for sites that impact, or have the potential to impact, water quality in California, with emphasis on groundwater.

Date of Government Version: 03/06/2023
Date Data Arrived at EDR: 03/07/2023
Date Made Active in Reports: 03/31/2023
Number of Days to Update: 24

Source: State Water Resources Control Board
Telephone: 866-480-1028
Last EDR Contact: 06/05/2023
Next Scheduled EDR Contact: 09/18/2023
Data Release Frequency: Quarterly

SPILLS 90: SPILLS90 data from FirstSearch
Spills 90 includes those spill and release records available exclusively from FirstSearch databases. Typically, they may include chemical, oil and/or hazardous substance spills recorded after 1990. Duplicate records that are already included in EDR incident and release records are not included in Spills 90.

Date of Government Version: 06/06/2012
Date Data Arrived at EDR: 01/03/2013
Date Made Active in Reports: 02/22/2013
Number of Days to Update: 50

Source: FirstSearch
Telephone: N/A
Last EDR Contact: 01/03/2013
Next Scheduled EDR Contact: N/A
Data Release Frequency: No Update Planned

Other Ascertainable Records

RCRA NonGen / NLR: RCRA - Non Generators / No Longer Regulated
RCRAInfo is EPA's comprehensive information system, providing access to data supporting the Resource Conservation and Recovery Act (RCRA) of 1976 and the Hazardous and Solid Waste Amendments (HSWA) of 1984. The database includes selective information on sites which generate, transport, store, treat and/or dispose of hazardous waste as defined by the Resource Conservation and Recovery Act (RCRA). Non-Generators do not presently generate hazardous waste.

Date of Government Version: 03/06/2023
Date Data Arrived at EDR: 03/09/2023
Date Made Active in Reports: 03/20/2023
Number of Days to Update: 11

Source: Environmental Protection Agency
Telephone: (415) 495-8895
Last EDR Contact: 06/20/2023
Next Scheduled EDR Contact: 10/02/2023
Data Release Frequency: Quarterly

FUDS: Formerly Used Defense Sites

The listing includes locations of Formerly Used Defense Sites properties where the US Army Corps of Engineers is actively working or will take necessary cleanup actions.

Date of Government Version: 02/01/2023
Date Data Arrived at EDR: 02/14/2023
Date Made Active in Reports: 05/02/2023
Number of Days to Update: 77

Source: U.S. Army Corps of Engineers
Telephone: 202-528-4285
Last EDR Contact: 05/16/2023
Next Scheduled EDR Contact: 08/28/2023
Data Release Frequency: Varies

DOD: Department of Defense Sites

This data set consists of federally owned or administered lands, administered by the Department of Defense, that have any area equal to or greater than 640 acres of the United States, Puerto Rico, and the U.S. Virgin Islands.

Date of Government Version: 06/07/2021
Date Data Arrived at EDR: 07/13/2021
Date Made Active in Reports: 03/09/2022
Number of Days to Update: 239

Source: USGS
Telephone: 888-275-8747
Last EDR Contact: 04/11/2023
Next Scheduled EDR Contact: 07/24/2023
Data Release Frequency: Varies

FEDLAND: Federal and Indian Lands

Federally and Indian administrated lands of the United States. Lands included are administrated by: Army Corps of Engineers, Bureau of Reclamation, National Wild and Scenic River, National Wildlife Refuge, Public Domain Land, Wilderness, Wilderness Study Area, Wildlife Management Area, Bureau of Indian Affairs, Bureau of Land Management, Department of Justice, Forest Service, Fish and Wildlife Service, National Park Service.

Date of Government Version: 04/02/2018
Date Data Arrived at EDR: 04/11/2018
Date Made Active in Reports: 11/06/2019
Number of Days to Update: 574

Source: U.S. Geological Survey
Telephone: 888-275-8747
Last EDR Contact: 04/03/2023
Next Scheduled EDR Contact: 07/17/2023
Data Release Frequency: N/A

SCRD DRYCLEANERS: State Coalition for Remediation of Drycleaners Listing

The State Coalition for Remediation of Drycleaners was established in 1998, with support from the U.S. EPA Office of Superfund Remediation and Technology Innovation. It is comprised of representatives of states with established drycleaner remediation programs. Currently the member states are Alabama, Connecticut, Florida, Illinois, Kansas, Minnesota, Missouri, North Carolina, Oregon, South Carolina, Tennessee, Texas, and Wisconsin.

Date of Government Version: 07/30/2021
Date Data Arrived at EDR: 02/03/2023
Date Made Active in Reports: 02/10/2023
Number of Days to Update: 7

Source: Environmental Protection Agency
Telephone: 615-532-8599
Last EDR Contact: 05/11/2023
Next Scheduled EDR Contact: 08/21/2023
Data Release Frequency: Varies

US FIN ASSUR: Financial Assurance Information

All owners and operators of facilities that treat, store, or dispose of hazardous waste are required to provide proof that they will have sufficient funds to pay for the clean up, closure, and post-closure care of their facilities.

Date of Government Version: 03/13/2023
Date Data Arrived at EDR: 03/21/2023
Date Made Active in Reports: 05/30/2023
Number of Days to Update: 70

Source: Environmental Protection Agency
Telephone: 202-566-1917
Last EDR Contact: 06/20/2023
Next Scheduled EDR Contact: 10/02/2023
Data Release Frequency: Quarterly

EPA WATCH LIST: EPA WATCH LIST

EPA maintains a "Watch List" to facilitate dialogue between EPA, state and local environmental agencies on enforcement matters relating to facilities with alleged violations identified as either significant or high priority. Being on the Watch List does not mean that the facility has actually violated the law only that an investigation by EPA or a state or local environmental agency has led those organizations to allege that an unproven violation has in fact occurred. Being on the Watch List does not represent a higher level of concern regarding the alleged violations that were detected, but instead indicates cases requiring additional dialogue between EPA, state and local agencies - primarily because of the length of time the alleged violation has gone unaddressed or unresolved.

Date of Government Version: 08/30/2013
Date Data Arrived at EDR: 03/21/2014
Date Made Active in Reports: 06/17/2014
Number of Days to Update: 88

Source: Environmental Protection Agency
Telephone: 617-520-3000
Last EDR Contact: 05/01/2023
Next Scheduled EDR Contact: 08/14/2023
Data Release Frequency: Quarterly

2020 COR ACTION: 2020 Corrective Action Program List

The EPA has set ambitious goals for the RCRA Corrective Action program by creating the 2020 Corrective Action Universe. This RCRA cleanup baseline includes facilities expected to need corrective action. The 2020 universe contains a wide variety of sites. Some properties are heavily contaminated while others were contaminated but have since been cleaned up. Still others have not been fully investigated yet, and may require little or no remediation. Inclusion in the 2020 Universe does not necessarily imply failure on the part of a facility to meet its RCRA obligations.

Date of Government Version: 09/30/2017
Date Data Arrived at EDR: 05/08/2018
Date Made Active in Reports: 07/20/2018
Number of Days to Update: 73

Source: Environmental Protection Agency
Telephone: 703-308-4044
Last EDR Contact: 05/04/2023
Next Scheduled EDR Contact: 08/14/2023
Data Release Frequency: Varies

TSCA: Toxic Substances Control Act

Toxic Substances Control Act. TSCA identifies manufacturers and importers of chemical substances included on the TSCA Chemical Substance Inventory list. It includes data on the production volume of these substances by plant site.

Date of Government Version: 12/31/2020
Date Data Arrived at EDR: 06/14/2022
Date Made Active in Reports: 03/24/2023
Number of Days to Update: 283

Source: EPA
Telephone: 202-260-5521
Last EDR Contact: 06/16/2023
Next Scheduled EDR Contact: 09/25/2023
Data Release Frequency: Every 4 Years

TRIS: Toxic Chemical Release Inventory System

Toxic Release Inventory System. TRIS identifies facilities which release toxic chemicals to the air, water and land in reportable quantities under SARA Title III Section 313.

Date of Government Version: 12/31/2021
Date Data Arrived at EDR: 02/16/2023
Date Made Active in Reports: 05/02/2023
Number of Days to Update: 75

Source: EPA
Telephone: 202-566-0250
Last EDR Contact: 05/19/2023
Next Scheduled EDR Contact: 08/28/2023
Data Release Frequency: Annually

SSTS: Section 7 Tracking Systems

Section 7 of the Federal Insecticide, Fungicide and Rodenticide Act, as amended (92 Stat. 829) requires all registered pesticide-producing establishments to submit a report to the Environmental Protection Agency by March 1st each year. Each establishment must report the types and amounts of pesticides, active ingredients and devices being produced, and those having been produced and sold or distributed in the past year.

Date of Government Version: 01/17/2023
Date Data Arrived at EDR: 01/18/2023
Date Made Active in Reports: 04/19/2023
Number of Days to Update: 91

Source: EPA
Telephone: 202-564-4203
Last EDR Contact: 04/18/2023
Next Scheduled EDR Contact: 07/31/2023
Data Release Frequency: Annually

ROD: Records Of Decision

Record of Decision. ROD documents mandate a permanent remedy at an NPL (Superfund) site containing technical and health information to aid in the cleanup.

Date of Government Version: 04/26/2023
Date Data Arrived at EDR: 05/02/2023
Date Made Active in Reports: 05/17/2023
Number of Days to Update: 15

Source: EPA
Telephone: 703-416-0223
Last EDR Contact: 06/02/2023
Next Scheduled EDR Contact: 09/11/2023
Data Release Frequency: Annually

RMP: Risk Management Plans

When Congress passed the Clean Air Act Amendments of 1990, it required EPA to publish regulations and guidance for chemical accident prevention at facilities using extremely hazardous substances. The Risk Management Program Rule (RMP Rule) was written to implement Section 112(r) of these amendments. The rule, which built upon existing industry codes and standards, requires companies of all sizes that use certain flammable and toxic substances to develop a Risk Management Program, which includes a(n): Hazard assessment that details the potential effects of an accidental release, an accident history of the last five years, and an evaluation of worst-case and alternative accidental releases; Prevention program that includes safety precautions and maintenance, monitoring, and employee training measures; and Emergency response program that spells out emergency health care, employee training measures and procedures for informing the public and response agencies (e.g the fire department) should an accident occur.

Date of Government Version: 04/27/2022
Date Data Arrived at EDR: 05/04/2022
Date Made Active in Reports: 05/10/2022
Number of Days to Update: 6

Source: Environmental Protection Agency
Telephone: 202-564-8600
Last EDR Contact: 06/12/2023
Next Scheduled EDR Contact: 07/31/2023
Data Release Frequency: Varies

RAATS: RCRA Administrative Action Tracking System

RCRA Administration Action Tracking System. RAATS contains records based on enforcement actions issued under RCRA pertaining to major violators and includes administrative and civil actions brought by the EPA. For administration actions after September 30, 1995, data entry in the RAATS database was discontinued. EPA will retain a copy of the database for historical records. It was necessary to terminate RAATS because a decrease in agency resources made it impossible to continue to update the information contained in the database.

Date of Government Version: 04/17/1995
Date Data Arrived at EDR: 07/03/1995
Date Made Active in Reports: 08/07/1995
Number of Days to Update: 35

Source: EPA
Telephone: 202-564-4104
Last EDR Contact: 06/02/2008
Next Scheduled EDR Contact: 09/01/2008
Data Release Frequency: No Update Planned

PRP: Potentially Responsible Parties

A listing of verified Potentially Responsible Parties

Date of Government Version: 04/26/2023
Date Data Arrived at EDR: 05/02/2023
Date Made Active in Reports: 05/17/2023
Number of Days to Update: 15

Source: EPA
Telephone: 202-564-6023
Last EDR Contact: 06/02/2023
Next Scheduled EDR Contact: 08/14/2023
Data Release Frequency: Quarterly

PADS: PCB Activity Database System

PCB Activity Database. PADS Identifies generators, transporters, commercial storers and/or brokers and disposers of PCB's who are required to notify the EPA of such activities.

Date of Government Version: 03/20/2023
Date Data Arrived at EDR: 04/04/2023
Date Made Active in Reports: 06/09/2023
Number of Days to Update: 66

Source: EPA
Telephone: 202-566-0500
Last EDR Contact: 04/04/2023
Next Scheduled EDR Contact: 07/17/2023
Data Release Frequency: Annually

ICIS: Integrated Compliance Information System
The Integrated Compliance Information System (ICIS) supports the information needs of the national enforcement and compliance program as well as the unique needs of the National Pollutant Discharge Elimination System (NPDES) program.

Date of Government Version: 11/18/2016
Date Data Arrived at EDR: 11/23/2016
Date Made Active in Reports: 02/10/2017
Number of Days to Update: 79

Source: Environmental Protection Agency
Telephone: 202-564-2501
Last EDR Contact: 03/29/2023
Next Scheduled EDR Contact: 07/17/2023
Data Release Frequency: Quarterly

FTTS: FIFRA/ TSCA Tracking System - FIFRA (Federal Insecticide, Fungicide, & Rodenticide Act)/TSCA (Toxic Substances Control Act)
FTTS tracks administrative cases and pesticide enforcement actions and compliance activities related to FIFRA, TSCA and EPCRA (Emergency Planning and Community Right-to-Know Act). To maintain currency, EDR contacts the Agency on a quarterly basis.

Date of Government Version: 04/09/2009
Date Data Arrived at EDR: 04/16/2009
Date Made Active in Reports: 05/11/2009
Number of Days to Update: 25

Source: EPA/Office of Prevention, Pesticides and Toxic Substances
Telephone: 202-566-1667
Last EDR Contact: 08/18/2017
Next Scheduled EDR Contact: 12/04/2017
Data Release Frequency: No Update Planned

FTTS INSP: FIFRA/ TSCA Tracking System - FIFRA (Federal Insecticide, Fungicide, & Rodenticide Act)/TSCA (Toxic Substances Control Act)
A listing of FIFRA/TSCA Tracking System (FTTS) inspections and enforcements.

Date of Government Version: 04/09/2009
Date Data Arrived at EDR: 04/16/2009
Date Made Active in Reports: 05/11/2009
Number of Days to Update: 25

Source: EPA
Telephone: 202-566-1667
Last EDR Contact: 08/18/2017
Next Scheduled EDR Contact: 12/04/2017
Data Release Frequency: No Update Planned

MLTS: Material Licensing Tracking System
MLTS is maintained by the Nuclear Regulatory Commission and contains a list of approximately 8,100 sites which possess or use radioactive materials and which are subject to NRC licensing requirements. To maintain currency, EDR contacts the Agency on a quarterly basis.

Date of Government Version: 03/15/2023
Date Data Arrived at EDR: 03/21/2023
Date Made Active in Reports: 05/30/2023
Number of Days to Update: 70

Source: Nuclear Regulatory Commission
Telephone: 301-415-7169
Last EDR Contact: 04/13/2023
Next Scheduled EDR Contact: 07/31/2023
Data Release Frequency: Quarterly

COAL ASH DOE: Steam-Electric Plant Operation Data
A listing of power plants that store ash in surface ponds.

Date of Government Version: 12/31/2020
Date Data Arrived at EDR: 11/30/2021
Date Made Active in Reports: 02/22/2022
Number of Days to Update: 84

Source: Department of Energy
Telephone: 202-586-8719
Last EDR Contact: 05/25/2023
Next Scheduled EDR Contact: 09/11/2023
Data Release Frequency: Varies

COAL ASH EPA: Coal Combustion Residues Surface Impoundments List
A listing of coal combustion residues surface impoundments with high hazard potential ratings.

Date of Government Version: 01/12/2017
Date Data Arrived at EDR: 03/05/2019
Date Made Active in Reports: 11/11/2019
Number of Days to Update: 251

Source: Environmental Protection Agency
Telephone: N/A
Last EDR Contact: 05/25/2023
Next Scheduled EDR Contact: 09/11/2023
Data Release Frequency: Varies

PCB TRANSFORMER: PCB Transformer Registration Database
The database of PCB transformer registrations that includes all PCB registration submittals.

Date of Government Version: 09/13/2019
Date Data Arrived at EDR: 11/06/2019
Date Made Active in Reports: 02/10/2020
Number of Days to Update: 96

Source: Environmental Protection Agency
Telephone: 202-566-0517
Last EDR Contact: 05/04/2023
Next Scheduled EDR Contact: 08/14/2023
Data Release Frequency: Varies

RADINFO: Radiation Information Database
The Radiation Information Database (RADINFO) contains information about facilities that are regulated by U.S. Environmental Protection Agency (EPA) regulations for radiation and radioactivity.

Date of Government Version: 07/01/2019
Date Data Arrived at EDR: 07/01/2019
Date Made Active in Reports: 09/23/2019
Number of Days to Update: 84

Source: Environmental Protection Agency
Telephone: 202-343-9775
Last EDR Contact: 06/22/2023
Next Scheduled EDR Contact: 10/09/2023
Data Release Frequency: Quarterly

HIST FTTS: FIFRA/TSCA Tracking System Administrative Case Listing
A complete administrative case listing from the FIFRA/TSCA Tracking System (FTTS) for all ten EPA regions. The information was obtained from the National Compliance Database (NCDB). NCDB supports the implementation of FIFRA (Federal Insecticide, Fungicide, and Rodenticide Act) and TSCA (Toxic Substances Control Act). Some EPA regions are now closing out records. Because of that, and the fact that some EPA regions are not providing EPA Headquarters with updated records, it was decided to create a HIST FTTS database. It included records that may not be included in the newer FTTS database updates. This database is no longer updated.

Date of Government Version: 10/19/2006
Date Data Arrived at EDR: 03/01/2007
Date Made Active in Reports: 04/10/2007
Number of Days to Update: 40

Source: Environmental Protection Agency
Telephone: 202-564-2501
Last EDR Contact: 12/17/2007
Next Scheduled EDR Contact: 03/17/2008
Data Release Frequency: No Update Planned

HIST FTTS INSP: FIFRA/TSCA Tracking System Inspection & Enforcement Case Listing
A complete inspection and enforcement case listing from the FIFRA/TSCA Tracking System (FTTS) for all ten EPA regions. The information was obtained from the National Compliance Database (NCDB). NCDB supports the implementation of FIFRA (Federal Insecticide, Fungicide, and Rodenticide Act) and TSCA (Toxic Substances Control Act). Some EPA regions are now closing out records. Because of that, and the fact that some EPA regions are not providing EPA Headquarters with updated records, it was decided to create a HIST FTTS database. It included records that may not be included in the newer FTTS database updates. This database is no longer updated.

Date of Government Version: 10/19/2006
Date Data Arrived at EDR: 03/01/2007
Date Made Active in Reports: 04/10/2007
Number of Days to Update: 40

Source: Environmental Protection Agency
Telephone: 202-564-2501
Last EDR Contact: 12/17/2008
Next Scheduled EDR Contact: 03/17/2008
Data Release Frequency: No Update Planned

DOT OPS: Incident and Accident Data
Department of Transporation, Office of Pipeline Safety Incident and Accident data.

Date of Government Version: 01/02/2020
Date Data Arrived at EDR: 01/28/2020
Date Made Active in Reports: 04/17/2020
Number of Days to Update: 80

Source: Department of Transporation, Office of Pipeline Safety
Telephone: 202-366-4595
Last EDR Contact: 04/25/2023
Next Scheduled EDR Contact: 08/07/2023
Data Release Frequency: Quarterly

CONSENT: Superfund (CERCLA) Consent Decrees
Major legal settlements that establish responsibility and standards for cleanup at NPL (Superfund) sites. Released periodically by United States District Courts after settlement by parties to litigation matters.

Date of Government Version: 12/31/2022
Date Data Arrived at EDR: 01/12/2023
Date Made Active in Reports: 04/07/2023
Number of Days to Update: 85

Source: Department of Justice, Consent Decree Library
Telephone: Varies
Last EDR Contact: 04/03/2023
Next Scheduled EDR Contact: 07/17/2023
Data Release Frequency: Varies

BRS: Biennial Reporting System

The Biennial Reporting System is a national system administered by the EPA that collects data on the generation and management of hazardous waste. BRS captures detailed data from two groups: Large Quantity Generators (LQG) and Treatment, Storage, and Disposal Facilities.

Date of Government Version: 12/31/2021
Date Data Arrived at EDR: 03/09/2023
Date Made Active in Reports: 03/20/2023
Number of Days to Update: 11

Source: EPA/NTIS
Telephone: 800-424-9346
Last EDR Contact: 06/20/2023
Next Scheduled EDR Contact: 10/02/2023
Data Release Frequency: Biennially

INDIAN RESERV: Indian Reservations

This map layer portrays Indian administered lands of the United States that have any area equal to or greater than 640 acres.

Date of Government Version: 12/31/2014
Date Data Arrived at EDR: 07/14/2015
Date Made Active in Reports: 01/10/2017
Number of Days to Update: 546

Source: USGS
Telephone: 202-208-3710
Last EDR Contact: 04/06/2023
Next Scheduled EDR Contact: 07/17/2023
Data Release Frequency: Semi-Annually

FUSRAP: Formerly Utilized Sites Remedial Action Program

DOE established the Formerly Utilized Sites Remedial Action Program (FUSRAP) in 1974 to remediate sites where radioactive contamination remained from Manhattan Project and early U.S. Atomic Energy Commission (AEC) operations.

Date of Government Version: 03/03/2023
Date Data Arrived at EDR: 03/03/2023
Date Made Active in Reports: 06/09/2023
Number of Days to Update: 98

Source: Department of Energy
Telephone: 202-586-3559
Last EDR Contact: 04/26/2023
Next Scheduled EDR Contact: 08/14/2023
Data Release Frequency: Varies

UMTRA: Uranium Mill Tailings Sites

Uranium ore was mined by private companies for federal government use in national defense programs. When the mills shut down, large piles of the sand-like material (mill tailings) remain after uranium has been extracted from the ore. Levels of human exposure to radioactive materials from the piles are low; however, in some cases tailings were used as construction materials before the potential health hazards of the tailings were recognized.

Date of Government Version: 08/30/2019
Date Data Arrived at EDR: 11/15/2019
Date Made Active in Reports: 01/28/2020
Number of Days to Update: 74

Source: Department of Energy
Telephone: 505-845-0011
Last EDR Contact: 05/24/2023
Next Scheduled EDR Contact: 08/28/2023
Data Release Frequency: Varies

LEAD SMELTER 1: Lead Smelter Sites

A listing of former lead smelter site locations.

Date of Government Version: 04/26/2023
Date Data Arrived at EDR: 05/02/2023
Date Made Active in Reports: 05/17/2023
Number of Days to Update: 15

Source: Environmental Protection Agency
Telephone: 703-603-8787
Last EDR Contact: 06/02/2023
Next Scheduled EDR Contact: 07/10/2023
Data Release Frequency: Varies

LEAD SMELTER 2: Lead Smelter Sites

A list of several hundred sites in the U.S. where secondary lead smelting was done from 1931and 1964. These sites may pose a threat to public health through ingestion or inhalation of contaminated soil or dust

Date of Government Version: 04/05/2001
Date Data Arrived at EDR: 10/27/2010
Date Made Active in Reports: 12/02/2010
Number of Days to Update: 36

Source: American Journal of Public Health
Telephone: 703-305-6451
Last EDR Contact: 12/02/2009
Next Scheduled EDR Contact: N/A
Data Release Frequency: No Update Planned

US AIRS (AFS): Aerometric Information Retrieval System Facility Subsystem (AFS)

The database is a sub-system of Aerometric Information Retrieval System (AIRS). AFS contains compliance data on air pollution point sources regulated by the U.S. EPA and/or state and local air regulatory agencies. This information comes from source reports by various stationary sources of air pollution, such as electric power plants, steel mills, factories, and universities, and provides information about the air pollutants they produce. Action, air program, air program pollutant, and general level plant data. It is used to track emissions and compliance data from industrial plants.

Date of Government Version: 10/12/2016
Date Data Arrived at EDR: 10/26/2016
Date Made Active in Reports: 02/03/2017
Number of Days to Update: 100

Source: EPA
Telephone: 202-564-2496
Last EDR Contact: 09/26/2017
Next Scheduled EDR Contact: 01/08/2018
Data Release Frequency: Annually

US AIRS MINOR: Air Facility System Data

A listing of minor source facilities.

Date of Government Version: 10/12/2016
Date Data Arrived at EDR: 10/26/2016
Date Made Active in Reports: 02/03/2017
Number of Days to Update: 100

Source: EPA
Telephone: 202-564-2496
Last EDR Contact: 09/26/2017
Next Scheduled EDR Contact: 01/08/2018
Data Release Frequency: Annually

US MINES: Mines Master Index File

Contains all mine identification numbers issued for mines active or opened since 1971. The data also includes violation information.

Date of Government Version: 02/02/2023
Date Data Arrived at EDR: 02/22/2023
Date Made Active in Reports: 05/17/2023
Number of Days to Update: 84

Source: Department of Labor, Mine Safety and Health Administration
Telephone: 303-231-5959
Last EDR Contact: 05/24/2023
Next Scheduled EDR Contact: 09/04/2023
Data Release Frequency: Semi-Annually

MINES VIOLATIONS: MSHA Violation Assessment Data

Mines violation and assessment information. Department of Labor, Mine Safety & Health Administration.

Date of Government Version: 04/03/2023
Date Data Arrived at EDR: 04/04/2023
Date Made Active in Reports: 06/09/2023
Number of Days to Update: 66

Source: DOL, Mine Safety & Health Admi
Telephone: 202-693-9424
Last EDR Contact: 05/24/2023
Next Scheduled EDR Contact: 09/11/2023
Data Release Frequency: Quarterly

US MINES 2: Ferrous and Nonferrous Metal Mines Database Listing

This map layer includes ferrous (ferrous metal mines are facilities that extract ferrous metals, such as iron ore or molybdenum) and nonferrous (Nonferrous metal mines are facilities that extract nonferrous metals, such as gold, silver, copper, zinc, and lead) metal mines in the United States.

Date of Government Version: 01/07/2022
Date Data Arrived at EDR: 02/24/2023
Date Made Active in Reports: 05/17/2023
Number of Days to Update: 82

Source: USGS
Telephone: 703-648-7709
Last EDR Contact: 05/25/2023
Next Scheduled EDR Contact: 09/04/2023
Data Release Frequency: Varies

US MINES 3: Active Mines & Mineral Plants Database Listing

Active Mines and Mineral Processing Plant operations for commodities monitored by the Minerals Information Team of the USGS.

Date of Government Version: 04/14/2011
Date Data Arrived at EDR: 06/08/2011
Date Made Active in Reports: 09/13/2011
Number of Days to Update: 97

Source: USGS
Telephone: 703-648-7709
Last EDR Contact: 05/25/2023
Next Scheduled EDR Contact: 09/04/2023
Data Release Frequency: Varies

ABANDONED MINES: Abandoned Mines

An inventory of land and water impacted by past mining (primarily coal mining) is maintained by OSMRE to provide information needed to implement the Surface Mining Control and Reclamation Act of 1977 (SMCRA). The inventory contains information on the location, type, and extent of AML impacts, as well as, information on the cost associated with the reclamation of those problems. The inventory is based upon field surveys by State, Tribal, and OSMRE program officials. It is dynamic to the extent that it is modified as new problems are identified and existing problems are reclaimed.

Date of Government Version: 03/17/2023
Date Data Arrived at EDR: 03/17/2023
Date Made Active in Reports: 05/30/2023
Number of Days to Update: 74

Source: Department of Interior
Telephone: 202-208-2609
Last EDR Contact: 06/13/2023
Next Scheduled EDR Contact: 09/18/2023
Data Release Frequency: Quarterly

FINDS: Facility Index System/Facility Registry System

Facility Index System. FINDS contains both facility information and 'pointers' to other sources that contain more detail. EDR includes the following FINDS databases in this report: PCS (Permit Compliance System), AIRS (Aerometric Information Retrieval System), DOCKET (Enforcement Docket used to manage and track information on civil judicial enforcement cases for all environmental statutes), FURS (Federal Underground Injection Control), C-DOCKET (Criminal Docket System used to track criminal enforcement actions for all environmental statutes), FFIS (Federal Facilities Information System), STATE (State Environmental Laws and Statutes), and PADS (PCB Activity Data System).

Date of Government Version: 02/02/2023
Date Data Arrived at EDR: 02/28/2023
Date Made Active in Reports: 03/24/2023
Number of Days to Update: 24

Source: EPA
Telephone: (415) 947-8000
Last EDR Contact: 05/25/2023
Next Scheduled EDR Contact: 09/11/2023
Data Release Frequency: Quarterly

ECHO: Enforcement & Compliance History Information

ECHO provides integrated compliance and enforcement information for about 800,000 regulated facilities nationwide.

Date of Government Version: 03/25/2023
Date Data Arrived at EDR: 03/31/2023
Date Made Active in Reports: 06/09/2023
Number of Days to Update: 70

Source: Environmental Protection Agency
Telephone: 202-564-2280
Last EDR Contact: 03/31/2023
Next Scheduled EDR Contact: 07/17/2023
Data Release Frequency: Quarterly

DOCKET HWC: Hazardous Waste Compliance Docket Listing

A complete list of the Federal Agency Hazardous Waste Compliance Docket Facilities.

Date of Government Version: 05/06/2021
Date Data Arrived at EDR: 05/21/2021
Date Made Active in Reports: 08/11/2021
Number of Days to Update: 82

Source: Environmental Protection Agency
Telephone: 202-564-0527
Last EDR Contact: 05/17/2023
Next Scheduled EDR Contact: 09/04/2023
Data Release Frequency: Varies

UXO: Unexploded Ordnance Sites

A listing of unexploded ordnance site locations

Date of Government Version: 11/09/2021
Date Data Arrived at EDR: 10/20/2022
Date Made Active in Reports: 01/10/2023
Number of Days to Update: 82

Source: Department of Defense
Telephone: 703-704-1564
Last EDR Contact: 04/27/2023
Next Scheduled EDR Contact: 07/24/2023
Data Release Frequency: Varies

FUELS PROGRAM: EPA Fuels Program Registered Listing

This listing includes facilities that are registered under the Part 80 (Code of Federal Regulations) EPA Fuels Programs. All companies now are required to submit new and updated registrations.

Date of Government Version: 02/13/2023
Date Data Arrived at EDR: 02/14/2023
Date Made Active in Reports: 04/19/2023
Number of Days to Update: 64

Source: EPA
Telephone: 800-385-6164
Last EDR Contact: 05/17/2023
Next Scheduled EDR Contact: 08/28/2023
Data Release Frequency: Quarterly

PFAS NPL: Superfund Sites with PFAS Detections Information

EPA's Office of Land and Emergency Management and EPA Regional Offices maintain data describing what is known about site investigations, contamination, and remedial actions under the Comprehensive Environmental Response, Compensation, and Liability Act (CERCLA) where PFAS is present in the environment.

Date of Government Version: 06/07/2023
Date Data Arrived at EDR: 06/08/2023
Date Made Active in Reports: 06/09/2023
Number of Days to Update: 1

Source: Environmental Protection Agency
Telephone: 703-603-8895
Last EDR Contact: 06/08/2023
Next Scheduled EDR Contact: 07/17/2023
Data Release Frequency: Varies

PFAS FEDERAL SITES: Federal Sites PFAS Information

Several federal entities, such as the federal Superfund program, Department of Defense, National Aeronautics and Space Administration, Department of Transportation, and Department of Energy provided information for sites with known or suspected detections at federal facilities.

Date of Government Version: 03/30/2023
Date Data Arrived at EDR: 03/30/2023
Date Made Active in Reports: 04/07/2023
Number of Days to Update: 8

Source: Environmental Protection Agency
Telephone: 202-272-0167
Last EDR Contact: 03/30/2023
Next Scheduled EDR Contact: 07/17/2023
Data Release Frequency: Varies

PFAS TSCA: PFAS Manufacture and Imports Information

EPA issued the Chemical Data Reporting (CDR) Rule under the Toxic Substances Control Act (TSCA) and requires chemical manufacturers and facilities that manufacture or import chemical substances to report data to EPA. EPA publishes non-confidential business information (non-CBI) and includes descriptive information about each site, corporate parent, production volume, other manufacturing information, and processing and use information.

Date of Government Version: 03/30/2023
Date Data Arrived at EDR: 03/30/2023
Date Made Active in Reports: 06/09/2023
Number of Days to Update: 71

Source: Environmental Protection Agency
Telephone: 202-272-0167
Last EDR Contact: 03/30/2023
Next Scheduled EDR Contact: 07/17/2023
Data Release Frequency: Varies

PFAS RCRA MANIFEST: PFAS Transfers Identified In the RCRA Database Listing

To work around the lack of PFAS waste codes in the RCRA database, EPA developed the PFAS Transfers dataset by mining e-Manifest records containing at least one of these common PFAS keywords: PFAS, PFOA, PFOS, PERFL, AFFF, GENX, GEN-X (plus the VT waste codes). These keywords were searched for in the following text fields: Manifest handling instructions (MANIFEST_HANDLING_INSTR), Non-hazardous waste description (NON_HAZ_WASTE_DESCRIPTION), DOT printed information (DOT_PRINTED_INFORMATION), Waste line handling instructions (WASTE_LINE_HANDLING_INSTR), Waste residue comments (WASTE_RESIDUE_COMMENTS).

Date of Government Version: 03/30/2023
Date Data Arrived at EDR: 03/30/2023
Date Made Active in Reports: 05/02/2023
Number of Days to Update: 33

Source: Environmental Protection Agency
Telephone: 202-272-0167
Last EDR Contact: 03/30/2023
Next Scheduled EDR Contact: 07/17/2023
Data Release Frequency: Varies

PFAS ATSDR: PFAS Contamination Site Location Listing

PFAS contamination site locations from the Department of Health & Human Services, Center for Disease Control & Prevention. ATSDR is involved at a number of PFAS-related sites, either directly or through assisting state and federal partners. As of now, most sites are related to drinking water contamination connected with PFAS production facilities or fire training areas where aqueous film-forming firefighting foam (AFFF) was regularly used.

Date of Government Version: 06/24/2020
Date Data Arrived at EDR: 03/17/2021
Date Made Active in Reports: 11/08/2022
Number of Days to Update: 601

Source: Department of Health & Human Services
Telephone: 202-741-5770
Last EDR Contact: 04/20/2023
Next Scheduled EDR Contact: 08/07/2023
Data Release Frequency: Varies

PFAS WQP: Ambient Environmental Sampling for PFAS

The Water Quality Portal (WQP) is a part of a modernized repository storing ambient sampling data for all environmental media and tissue samples. A wide range of federal, state, tribal and local governments, academic and non-governmental organizations and individuals submit project details and sampling results to this public repository. The information is commonly used for research and assessments of environmental quality.

Date of Government Version: 03/30/2023
Date Data Arrived at EDR: 03/30/2023
Date Made Active in Reports: 05/02/2023
Number of Days to Update: 33

Source: Environmental Protection Agency
Telephone: 202-272-0167
Last EDR Contact: 03/30/2023
Next Scheduled EDR Contact: 07/17/2023
Data Release Frequency: Varies

PFAS NPDES: Clean Water Act Discharge Monitoring Information

Any discharger of pollutants to waters of the United States from a point source must have a National Pollutant Discharge Elimination System (NPDES) permit. The process for obtaining limits involves the regulated entity (permittee) disclosing releases in a NPDES permit application and the permitting authority (typically the state but sometimes EPA) deciding whether to require monitoring or monitoring with limits.

Date of Government Version: 03/30/2023
Date Data Arrived at EDR: 03/30/2023
Date Made Active in Reports: 04/07/2023
Number of Days to Update: 8

Source: Environmental Protection Agency
Telephone: 202-272-0167
Last EDR Contact: 03/30/2023
Next Scheduled EDR Contact: 07/17/2023
Data Release Frequency: Varies

PFAS ECHO: Facilities in Industries that May Be Handling PFAS Listing

Regulators and the public have expressed interest in knowing which regulated entities may be using PFAS. EPA has developed a dataset from various sources that show which industries may be handling PFAS. Approximately 120,000 facilities subject to federal environmental programs have operated or currently operate in industry sectors with processes that may involve handling and/or release of PFAS.

Date of Government Version: 03/30/2023
Date Data Arrived at EDR: 03/30/2023
Date Made Active in Reports: 04/03/2023
Number of Days to Update: 4

Source: Environmental Protection Agency
Telephone: 202-272-0167
Last EDR Contact: 03/30/2023
Next Scheduled EDR Contact: 07/17/2023
Data Release Frequency: Varies

PFAS ECHO FIRE TRAINING: Facilities in Industries that May Be Handling PFAS Listing

A list of fire training sites was added to the Industry Sectors dataset using a keyword search on the permitted facilitys name to identify sites where fire-fighting foam may have been used in training exercises. Additionally, you may view an example spreadsheet of the subset of fire training facility data, as well as the keywords used in selecting or deselecting a facility for the subset. as well as the keywords used in selecting or deselecting a facility for the subset. These keywords were tested to maximize accuracy in selecting facilities that may use fire-fighting foam in training exercises, however, due to the lack of a required reporting field in the data systems for designating fire training sites, this methodology may not identify all fire training sites or may potentially misidentify them.

Date of Government Version: 03/30/2023
Date Data Arrived at EDR: 03/30/2023
Date Made Active in Reports: 04/03/2023
Number of Days to Update: 4

Source: Environmental Protection Agency
Telephone: 202-272-0167
Last EDR Contact: 03/30/2023
Next Scheduled EDR Contact: 07/17/2023
Data Release Frequency: Varies

PFAS PART 139 AIRPORT: All Certified Part 139 Airports PFAS Information Listing

Since July 1, 2006, all certified part 139 airports are required to have fire-fighting foam onsite that meet military specifications (MIL-F-24385) (14 CFR 139.317). To date, these military specification fire-fighting foams are fluorinated and have been historically used for training and extinguishing. The 2018 FAA Reauthorization Act has a provision stating that no later than October 2021, FAA shall not require the use of fluorinated AFFF. This provision does not prohibit the use of fluorinated AFFF at Part 139 civilian airports; it only prohibits FAA from mandating its use. The Federal Aviation Administration?s document AC 150/5210-6D - Aircraft Fire Extinguishing Agents provides guidance on Aircraft Fire Extinguishing Agents, which includes Aqueous Film Forming Foam (AFFF).

Date of Government Version: 03/30/2023
Date Data Arrived at EDR: 03/30/2023
Date Made Active in Reports: 04/03/2023
Number of Days to Update: 4

Source: Environmental Protection Agency
Telephone: 202-272-0167
Last EDR Contact: 03/30/2023
Next Scheduled EDR Contact: 07/17/2023
Data Release Frequency: Varies

AQUEOUS FOAM NRC: Aqueous Foam Related Incidents Listing

The National Response Center (NRC) serves as an emergency call center that fields initial reports for pollution and railroad incidents and forwards that information to appropriate federal/state agencies for response. The spreadsheets posted to the NRC website contain initial incident data that has not been validated or investigated by a federal/state response agency. Response center calls from 1990 to the most recent complete calendar year where there was indication of Aqueous Film Forming Foam (AFFF) usage are included in this dataset. NRC calls may reference AFFF usage in the ?Material Involved? or ?Incident Description? fields.

Date of Government Version: 04/27/2023
Date Data Arrived at EDR: 04/27/2023
Date Made Active in Reports: 05/02/2023
Number of Days to Update: 5

Source: Environmental Protection Agency
Telephone: 202-272-0167
Last EDR Contact: 04/27/2023
Next Scheduled EDR Contact: 07/17/2023
Data Release Frequency: Varies

PFAS: PFAS Contamination Site Location Listing

A listing of PFAS contaminated sites included in the GeoTracker database.

Date of Government Version: 03/06/2023
Date Data Arrived at EDR: 03/07/2023
Date Made Active in Reports: 05/05/2023
Number of Days to Update: 59

Source: State Water Resources Control Board
Telephone: 866-480-1028
Last EDR Contact: 06/02/2023
Next Scheduled EDR Contact: 09/18/2023
Data Release Frequency: Varies

AQUEOUS FOAM: Former Fire Training Facility Assessments Listing

Airports shown on this list are those believed to use Aqueous Film Forming Foam (AFFF), and certified by the Federal Aviation Administration (FAA) under Title 14, Code of Federal Regulations (CFR), Part 139 (14 CFR Part 139). This list was created by SWRCB using information available from the FAA. Location points shown are from the latitude and longitude listed on the FAA airport master record.

Date of Government Version: 03/06/2023
Date Data Arrived at EDR: 03/07/2023
Date Made Active in Reports: 05/23/2023
Number of Days to Update: 77

Source: State Water Resources Control Board
Telephone: 916-341-5455
Last EDR Contact: 06/02/2023
Next Scheduled EDR Contact: 09/18/2023
Data Release Frequency: Varies

CA BOND EXP. PLAN: Bond Expenditure Plan

Department of Health Services developed a site-specific expenditure plan as the basis for an appropriation of Hazardous Substance Cleanup Bond Act funds. It is not updated.

Date of Government Version: 01/01/1989
Date Data Arrived at EDR: 07/27/1994
Date Made Active in Reports: 08/02/1994
Number of Days to Update: 6

Source: Department of Health Services
Telephone: 916-255-2118
Last EDR Contact: 05/31/1994
Next Scheduled EDR Contact: N/A
Data Release Frequency: No Update Planned

CORTESE: "Cortese" Hazardous Waste & Substances Sites List
The sites for the list are designated by the State Water Resource Control Board (LUST), the Integrated Waste Board (SWF/LS), and the Department of Toxic Substances Control (Cal-Sites).

Date of Government Version: 03/20/2023
Date Data Arrived at EDR: 03/21/2023
Date Made Active in Reports: 06/06/2023
Number of Days to Update: 77

Source: CAL EPA/Office of Emergency Information
Telephone: 916-323-3400
Last EDR Contact: 06/14/2023
Next Scheduled EDR Contact: 10/02/2023
Data Release Frequency: Quarterly

CUPA LIVERMORE-PLEASANTON: CUPA Facility Listing
list of facilities associated with the various CUPA programs in Livermore-Pleasanton

Date of Government Version: 12/07/2021
Date Data Arrived at EDR: 05/09/2022
Date Made Active in Reports: 05/17/2022
Number of Days to Update: 8

Source: Livermore-Pleasanton Fire Department
Telephone: 925-454-2361
Last EDR Contact: 05/08/2023
Next Scheduled EDR Contact: 08/21/2023
Data Release Frequency: Varies

DRYCLEAN NO SONOMA CO DIST: Norther Sonoma County County Air Pollution Control District Drycleaner Facility Listing
A listing of drycleaner facility locations, for the Northern Sonoma County Air Pollution Control District.,

Date of Government Version: 04/17/2019
Date Data Arrived at EDR: 04/17/2019
Date Made Active in Reports: 05/01/2023
Number of Days to Update: 1475

Source: Santa Barbara County Air Pollution Control District
Telephone: 707-433-5911
Last EDR Contact: 04/25/2023
Next Scheduled EDR Contact: 09/11/2023
Data Release Frequency: Varies

DRYCLEAN PLACER CO DIST: Placer County Air Quality Management District Drycleaner Facility Listing
A listing of drycleaner facility locations, for the Placer County Air Quality Management District.

Date of Government Version: 01/16/2018
Date Data Arrived at EDR: 04/19/2019
Date Made Active in Reports: 05/01/2023
Number of Days to Update: 1473

Source: Placer County Air Quality Management District
Telephone: 530-745-2335
Last EDR Contact: 05/11/2023
Next Scheduled EDR Contact: 09/11/2023
Data Release Frequency: Varies

DRYCLEAN BAY AREA DIST: Bay Area Air Quality Management District Drycleaner Facility Listing
Bay Area Air Quality Management District Drycleaner Facility Listing.

Date of Government Version: 02/20/2019
Date Data Arrived at EDR: 05/30/2019
Date Made Active in Reports: 05/01/2023
Number of Days to Update: 1432

Source: Bay Area Air Quality Management District
Telephone: 415-516-1916
Last EDR Contact: 04/24/2023
Next Scheduled EDR Contact: 09/11/2023
Data Release Frequency: Varies

DRYCLEAN BUTTE CO DIST: Butte County Air Quality Management DistrictDrycleaner Facility Listing
Butte County Air Quality Management DistrictDrycleaner Facility Listing.

Date of Government Version: 12/31/2018
Date Data Arrived at EDR: 04/23/2019
Date Made Active in Reports: 05/01/2023
Number of Days to Update: 1469

Source: Butte County Air Quality Management District
Telephone: 530-332-9400
Last EDR Contact: 04/24/2023
Next Scheduled EDR Contact: 09/11/2023
Data Release Frequency: Varies

DRYCLEAN CALAVERAS CO DIST: Calaveras County Environmental Management Agency Drycleaner Facility Listing
A listing of drycleaner facility locations, for the Calaveras County Environmental Management Agency.

Date of Government Version: 06/17/2019
Date Data Arrived at EDR: 06/19/2019
Date Made Active in Reports: 05/01/2023
Number of Days to Update: 1412

Source: Calaveras County Environmental Management Agency
Telephone: 209-754-6399
Last EDR Contact: 04/24/2023
Next Scheduled EDR Contact: 09/16/2019
Data Release Frequency: Varies

DRYCLEAN EAST KERN DIST: Eastern Kern Air Pollution Control District District Drycleaner Facility Listing
A listing of drycleaner facility locations, for the Eastern Kern Air Pollution Control District.

Date of Government Version: 04/17/2019
Date Data Arrived at EDR: 04/17/2019
Date Made Active in Reports: 05/01/2023
Number of Days to Update: 1475

Source: Eastern Kern Air Pollution Control District
Telephone: 661-862-9684
Last EDR Contact: 04/25/2023
Next Scheduled EDR Contact: 09/11/2023
Data Release Frequency: Varies

DRYCLEAN GLENN CO DIST: Glenn County Air Pollution Control District Drycleaner Facility Listing
A listing of drycleaner facility locations, for the Glenn County Air Pollution Control District.

Date of Government Version: 04/17/2019
Date Data Arrived at EDR: 04/17/2019
Date Made Active in Reports: 05/01/2023
Number of Days to Update: 1475

Source: Glenn County Air Pollution Control District
Telephone: 530-934-6500
Last EDR Contact: 05/03/2023
Next Scheduled EDR Contact: 09/11/2023
Data Release Frequency: Varies

DRYCLEAN GRANT: Grant Recipients List
Assembly Bill 998 (AB 998) established the Non-Toxic Dry Cleaning Incentive Program to provide financial assistance to the dry cleaning industry to switch from systems using perchloroethylene (Perc), an identified toxic air contaminant and potential human carcinogen, to non-toxic and non-smog forming alternatives.

Date of Government Version: 12/31/2020
Date Data Arrived at EDR: 02/04/2021
Date Made Active in Reports: 05/01/2023
Number of Days to Update: 816

Source: California Air Resources Board
Telephone: 916-323-0006
Last EDR Contact: 05/11/2023
Next Scheduled EDR Contact: 08/07/2023
Data Release Frequency: Varies

DRYCLEAN IMPERIAL CO DIST: Imperial County Air Pollution Control District Drycleaner Facility Listing
A listing of drycleaner facility locations, for the Imperial County Air Pollution Control District

Date of Government Version: 05/14/2019
Date Data Arrived at EDR: 05/17/2019
Date Made Active in Reports: 05/01/2023
Number of Days to Update: 1445

Source: Imperial County Air Pollution Control District
Telephone: 442-265-1800
Last EDR Contact: 04/25/2023
Next Scheduled EDR Contact: 09/11/2023
Data Release Frequency: Varies

DRYCLEAN LAKE CO DIST: Lake County Air Quality Management District Drycleaner Facility Listing
A listing of drycleaner facility locations, for the Lake County Air Quality Management District,

Date of Government Version: 04/29/2019
Date Data Arrived at EDR: 05/07/2019
Date Made Active in Reports: 05/01/2023
Number of Days to Update: 1455

Source: Lake County Air Quality Management District
Telephone: 707-263-7000
Last EDR Contact: 05/11/2023
Next Scheduled EDR Contact: 09/11/2023
Data Release Frequency: Varies

DRYCLEAN MENDO CO DIST: Mendocino County Air Quality Management District Drycleaner Facility Listing
A listing of drycleaner facility locations, for the Mendocino County Air Quality Management District.

Date of Government Version: 02/08/2019
Date Data Arrived at EDR: 05/21/2019
Date Made Active in Reports: 05/01/2023
Number of Days to Update: 1441

Source: Mendocino County Air Quality Management District
Telephone: 707-463-4354
Last EDR Contact: 04/25/2023
Next Scheduled EDR Contact: 09/11/2023
Data Release Frequency: Varies

DRYCLEAN MOJAVE DESERT DIST: Mojave Desert Air Quality Management District Drycleaner Facility Listing
A listing of drycleaner facility locations, for the Mojave Desert Air Quality Management District.

Date of Government Version: 04/17/2019
Date Data Arrived at EDR: 04/17/2019
Date Made Active in Reports: 05/01/2023
Number of Days to Update: 1475

Source: Mojave Desert Air Quality Management District
Telephone: 760-245-1661
Last EDR Contact: 04/25/2023
Next Scheduled EDR Contact: 09/11/2023
Data Release Frequency: Varies

DRYCLEAN MONTEREY BAY DIST: Monterey Bay Air Quality Management District Drycleaner Facility Listing
A listing of drycleaner facility locations, for the Monterey Bay Air Quality Management District.

Date of Government Version: 04/17/2019
Date Data Arrived at EDR: 04/17/2019
Date Made Active in Reports: 05/01/2023
Number of Days to Update: 1475

Source: Monterey Bay Air Quality Management District
Telephone: 831-647-9411
Last EDR Contact: 04/25/2023
Next Scheduled EDR Contact: 09/11/2023
Data Release Frequency: Varies

DRYCLEAN NO COAST UNIFIED DIST: North Coast Unified Air Quality Management District Drycleaner Facility Listing
A listing of drycleaner facility locations, for the North Coast Unified Air Quality Management District.

Date of Government Version: 11/30/2016
Date Data Arrived at EDR: 04/19/2019
Date Made Active in Reports: 05/01/2023
Number of Days to Update: 1473

Source: North Coast Unified Air Quality Management District
Telephone: 707-443-3093
Last EDR Contact: 04/25/2023
Next Scheduled EDR Contact: 09/11/2023
Data Release Frequency: Varies

DRYCLEAN NO SIERRA DIST: Northern Sierra Air Quality Management District Drycleaner Facility Listing
A listing of drycleaner facility locations, for the Northern Sierra Air Quality Management District,

Date of Government Version: 05/07/2019
Date Data Arrived at EDR: 05/07/2019
Date Made Active in Reports: 05/01/2023
Number of Days to Update: 1455

Source: Northern Sierra Air Quality Management District
Telephone: 530-274-9350
Last EDR Contact: 04/25/2023
Next Scheduled EDR Contact: 09/11/2023
Data Release Frequency: Varies

DRYCLEAN SAN DIEGO CO DIST: San Diego County Air Pollution Control District Drycleaner Facility Listing
A listing of drycleaner facility locations, for the San Diego County Air Pollution Control District.

Date of Government Version: 02/01/2019
Date Data Arrived at EDR: 05/01/2019
Date Made Active in Reports: 05/01/2023
Number of Days to Update: 1461

Source: San Diego County Air Pollution Control District
Telephone: 858-586-2616
Last EDR Contact: 04/25/2023
Next Scheduled EDR Contact: 09/11/2023
Data Release Frequency: Varies

DRYCLEAN SACRAMENTO METO DIST: Sacramento Metropolitan Air Quality Management DistrictDrycleaner Facility Listing
A listing of drycleaner facility locations, for the Sacramento Metropolitan Air Quality Management District.

Date of Government Version: 04/24/2019
Date Data Arrived at EDR: 04/25/2019
Date Made Active in Reports: 05/01/2023
Number of Days to Update: 1467

Source: Sacramento Metropolitan Air Quality Management District
Telephone: 916-874-3958
Last EDR Contact: 04/25/2023
Next Scheduled EDR Contact: 09/11/2023
Data Release Frequency: Varies

DRYCLEAN SANTA BARB CO DIST: Santa Barbara County Air Pollution Control District Drycleaner Facility Listing
A listing of drycleaner facility locations, for the Santa Barbara County Air Pollution Control District.

Date of Government Version: 02/19/2019
Date Data Arrived at EDR: 04/17/2019
Date Made Active in Reports: 05/01/2023
Number of Days to Update: 1475

Source: Santa Barbara County Air Pollution Control District
Telephone: 805-961-8867
Last EDR Contact: 04/25/2023
Next Scheduled EDR Contact: 09/11/2023
Data Release Frequency: Varies

DRYCLEAN SAN JOAQ VAL DIST: San Joaquin Valley Air Pollution Control District District Drycleaner Facility Listing
A listing of drycleaner facility locations, for the San Joaquin Valley Air Pollution Control District.

Date of Government Version: 05/01/2019
Date Data Arrived at EDR: 05/03/2019
Date Made Active in Reports: 05/01/2023
Number of Days to Update: 1459

Source: San Joaquin Valley Air Pollution Control District
Telephone: 559-230-6001
Last EDR Contact: 05/11/2023
Next Scheduled EDR Contact: 09/11/2023
Data Release Frequency: Varies

DRYCLEAN SAN LUIS OB CO DIST: San Luis Obispo County Air Pollution Control District Drycleaner Facility Listing
A listing of drycleaner facility locations, for the San Luis Obispo County Air Pollution Control District.

Date of Government Version: 04/23/2019
Date Data Arrived at EDR: 04/25/2019
Date Made Active in Reports: 05/01/2023
Number of Days to Update: 1467

Source: San Luis Obispo County Air Pollution Control District
Telephone: 805-781-5756
Last EDR Contact: 04/25/2023
Next Scheduled EDR Contact: 09/11/2023
Data Release Frequency: Varies

DRYCLEAN SHASTA CO DIST: Shasta County Air Quality Management District District Drycleaner Facility Listing
A listing of drycleaner facility locations, for the Shasta County Air Quality Management District.

Date of Government Version: 04/17/2019
Date Data Arrived at EDR: 04/19/2019
Date Made Active in Reports: 05/01/2023
Number of Days to Update: 1473

Source: Shasta County Air Quality Management District
Telephone: 530-225-5674
Last EDR Contact: 04/25/2023
Next Scheduled EDR Contact: 09/11/2023
Data Release Frequency: Varies

DRYCLEAN TEHAMA CO DIST: Tehama County Air Pollution Control District Drycleaner Facility Listing
A listing of drycleaner facility locations, for the Tehama County Air Pollution Control District.

Date of Government Version: 04/24/2019
Date Data Arrived at EDR: 04/24/2019
Date Made Active in Reports: 05/01/2023
Number of Days to Update: 1468

Source: Tehama County Air Pollution Control District
Telephone: 530-527-3717
Last EDR Contact: 04/25/2023
Next Scheduled EDR Contact: 09/11/2023
Data Release Frequency: Varies

DRYCLEAN YOLO-SOLANO DIST: Yolo-Solano Air Quality Management District Drycleaner Facility Listing
A listing of drycleaner facility locations, for the Yolo-Solano Air Quality Management District.

Date of Government Version: 05/31/2019
Date Data Arrived at EDR: 06/06/2019
Date Made Active in Reports: 05/01/2023
Number of Days to Update: 1425

Source: Yolo-Solano Air Quality Management District
Telephone: 530-757-3650
Last EDR Contact: 04/25/2023
Next Scheduled EDR Contact: 09/11/2023
Data Release Frequency: Varies

DRYCLEAN FEATHER RIVER DIST: Feather River Air Quality Management District Drycleaner Facility Listing
A listing of drycleaner facility locations, for the Feather River Air Quality Management District.

Date of Government Version: 03/08/2023
Date Data Arrived at EDR: 03/09/2023
Date Made Active in Reports: 06/05/2023
Number of Days to Update: 88

Source: Feather River Air Quality Management District
Telephone: 530-634-7659
Last EDR Contact: 06/08/2023
Next Scheduled EDR Contact: 06/12/2023
Data Release Frequency: Varies

DRYCLEANERS: Cleaner Facilities
A list of drycleaner related facilities that have EPA ID numbers. These are facilities with certain SIC codes: power laundries, family and commercial; garment pressing and cleaner's agents; linen supply; coin-operated laundries and cleaning; drycleaning plants, except rugs; carpet and upholster cleaning; industrial launderers; laundry and garment services.

Date of Government Version: 08/27/2021
Date Data Arrived at EDR: 09/01/2021
Date Made Active in Reports: 11/19/2021
Number of Days to Update: 79

Source: Department of Toxic Substance Control
Telephone: 916-327-4498
Last EDR Contact: 06/21/2023
Next Scheduled EDR Contact: 09/11/2023
Data Release Frequency: Annually

DRYCLEAN VENTURA CO DIST: Drycleaner Facility Listing
A listing of drycleaner facility locations, for the Ventura County Air Pollution Control District.

Date of Government Version: 04/16/2019
Date Data Arrived at EDR: 04/17/2019
Date Made Active in Reports: 05/01/2023
Number of Days to Update: 1475

Source: Ventura County Air Pollution Control District
Telephone: 805-645-1421
Last EDR Contact: 04/25/2023
Next Scheduled EDR Contact: 09/11/2023
Data Release Frequency: Varies

DRYCLEAN SOUTH COAST: South Coast Air Quality Management District Drycleaner Listing
A listing of dry cleaners in the South Coast Air Quality Management District

Date of Government Version: 02/17/2023
Date Data Arrived at EDR: 02/17/2023
Date Made Active in Reports: 05/09/2023
Number of Days to Update: 81

Source: South Coast Air Quality Management District
Telephone: 909-396-3211
Last EDR Contact: 05/17/2023
Next Scheduled EDR Contact: 09/04/2023
Data Release Frequency: Varies

DRYCLEAN AVAQMD: Antelope Valley Air Quality Management District Drycleaner Listing
A listing of dry cleaners in the Antelope Valley Air Quality Management District.

Date of Government Version: 02/23/2023
Date Data Arrived at EDR: 02/24/2023
Date Made Active in Reports: 05/15/2023
Number of Days to Update: 80

Source: Antelope Valley Air Quality Management District
Telephone: 661-723-8070
Last EDR Contact: 05/23/2023
Next Scheduled EDR Contact: 09/11/2023
Data Release Frequency: Varies

EMI: Emissions Inventory Data
Toxics and criteria pollutant emissions data collected by the ARB and local air pollution agencies.

Date of Government Version: 12/31/2020
Date Data Arrived at EDR: 06/13/2022
Date Made Active in Reports: 08/30/2022
Number of Days to Update: 78

Source: California Air Resources Board
Telephone: 916-322-2990
Last EDR Contact: 06/09/2023
Next Scheduled EDR Contact: 09/25/2023
Data Release Frequency: Varies

ENF: Enforcement Action Listing
A listing of Water Board Enforcement Actions. Formal is everything except Oral/Verbal Communication, Notice of Violation, Expedited Payment Letter, and Staff Enforcement Letter.

Date of Government Version: 01/10/2023
Date Data Arrived at EDR: 01/18/2023
Date Made Active in Reports: 04/04/2023
Number of Days to Update: 76

Source: State Water Resoruces Control Board
Telephone: 916-445-9379
Last EDR Contact: 04/18/2023
Next Scheduled EDR Contact: 07/31/2023
Data Release Frequency: Varies

Financial Assurance 1: Financial Assurance Information Listing
Financial Assurance information

Date of Government Version: 01/11/2023
Date Data Arrived at EDR: 01/17/2023
Date Made Active in Reports: 04/04/2023
Number of Days to Update: 77

Source: Department of Toxic Substances Control
Telephone: 916-255-3628
Last EDR Contact: 04/12/2023
Next Scheduled EDR Contact: 07/31/2023
Data Release Frequency: Varies

Financial Assurance 2: Financial Assurance Information Listing
A listing of financial assurance information for solid waste facilities. Financial assurance is intended to ensure that resources are available to pay for the cost of closure, post-closure care, and corrective measures if the owner or operator of a regulated facility is unable or unwilling to pay.

Date of Government Version: 02/06/2023
Date Data Arrived at EDR: 02/15/2023
Date Made Active in Reports: 05/09/2023
Number of Days to Update: 83

Source: California Integrated Waste Management Board
Telephone: 916-341-6066
Last EDR Contact: 05/17/2023
Next Scheduled EDR Contact: 08/21/2023
Data Release Frequency: Varies

ICE: ICE
Contains data pertaining to the Permitted Facilities with Inspections / Enforcements sites tracked in Envirostor.

Date of Government Version: 02/13/2023
Date Data Arrived at EDR: 02/14/2023
Date Made Active in Reports: 05/08/2023
Number of Days to Update: 83

Source: Department of Toxic Subsances Control
Telephone: 877-786-9427
Last EDR Contact: 05/16/2023
Next Scheduled EDR Contact: 08/28/2023
Data Release Frequency: Quarterly

HIST CORTESE: Hazardous Waste & Substance Site List
The sites for the list are designated by the State Water Resource Control Board [LUST], the Integrated Waste Board [SWF/LS], and the Department of Toxic Substances Control [CALSITES]. This listing is no longer updated by the state agency.

Date of Government Version: 04/01/2001
Date Data Arrived at EDR: 01/22/2009
Date Made Active in Reports: 04/08/2009
Number of Days to Update: 76

Source: Department of Toxic Substances Control
Telephone: 916-323-3400
Last EDR Contact: 01/22/2009
Next Scheduled EDR Contact: N/A
Data Release Frequency: No Update Planned

HWP: EnviroStor Permitted Facilities Listing
Detailed information on permitted hazardous waste facilities and corrective action ("cleanups") tracked in EnviroStor.

Date of Government Version: 02/13/2023
Date Data Arrived at EDR: 02/14/2023
Date Made Active in Reports: 05/08/2023
Number of Days to Update: 83

Source: Department of Toxic Substances Control
Telephone: 916-323-3400
Last EDR Contact: 05/16/2023
Next Scheduled EDR Contact: 08/28/2023
Data Release Frequency: Quarterly

HWT: Registered Hazardous Waste Transporter Database
A listing of hazardous waste transporters. In California, unless specifically exempted, it is unlawful for any person to transport hazardous wastes unless the person holds a valid registration issued by DTSC. A hazardous waste transporter registration is valid for one year and is assigned a unique registration number.

Date of Government Version: 01/03/2023
Date Data Arrived at EDR: 01/04/2023
Date Made Active in Reports: 03/21/2023
Number of Days to Update: 76

Source: Department of Toxic Substances Control
Telephone: 916-440-7145
Last EDR Contact: 04/04/2023
Next Scheduled EDR Contact: 07/17/2023
Data Release Frequency: Quarterly

HAZNET: Facility and Manifest Data
Facility and Manifest Data. The data is extracted from the copies of hazardous waste manifests received each year by the DTSC. The annual volume of manifests is typically 700,000 - 1,000,000 annually, representing approximately 350,000 - 500,000 shipments. Data are from the manifests submitted without correction, and therefore many contain some invalid values for data elements such as generator ID, TSD ID, waste category, and disposal method. This database begins with calendar year 1993.

Date of Government Version: 12/31/2021
Date Data Arrived at EDR: 07/05/2022
Date Made Active in Reports: 09/19/2022
Number of Days to Update: 76

Source: California Environmental Protection Agency
Telephone: 916-255-1136
Last EDR Contact: 04/06/2023
Next Scheduled EDR Contact: 07/17/2023
Data Release Frequency: Annually

MINES: Mines Site Location Listing
A listing of mine site locations from the Office of Mine Reclamation.

Date of Government Version: 03/06/2023
Date Data Arrived at EDR: 03/07/2023
Date Made Active in Reports: 05/23/2023
Number of Days to Update: 77

Source: Department of Conservation
Telephone: 916-322-1080
Last EDR Contact: 06/02/2023
Next Scheduled EDR Contact: 09/18/2023
Data Release Frequency: Quarterly

MWMP: Medical Waste Management Program Listing

The Medical Waste Management Program (MWMP) ensures the proper handling and disposal of medical waste by permitting and inspecting medical waste Offsite Treatment Facilities (PDF) and Transfer Stations (PDF) throughout the state. MWMP also oversees all Medical Waste Transporters.

Date of Government Version: 01/09/2023
Date Data Arrived at EDR: 02/28/2023
Date Made Active in Reports: 05/17/2023
Number of Days to Update: 78

Source: Department of Public Health
Telephone: 916-558-1784
Last EDR Contact: 05/25/2023
Next Scheduled EDR Contact: 09/11/2023
Data Release Frequency: Varies

NPDES: NPDES Permits Listing

A listing of NPDES permits, including stormwater.

Date of Government Version: 02/06/2023
Date Data Arrived at EDR: 02/07/2023
Date Made Active in Reports: 04/28/2023
Number of Days to Update: 80

Source: State Water Resources Control Board
Telephone: 916-445-9379
Last EDR Contact: 05/08/2023
Next Scheduled EDR Contact: 08/21/2023
Data Release Frequency: Quarterly

PEST LIC: Pesticide Regulation Licenses Listing

A listing of licenses and certificates issued by the Department of Pesticide Regulation. The DPR issues licenses and/or certificates to: Persons and businesses that apply or sell pesticides; Pest control dealers and brokers; Persons who advise on agricultural pesticide applications.

Date of Government Version: 02/27/2023
Date Data Arrived at EDR: 02/28/2023
Date Made Active in Reports: 05/22/2023
Number of Days to Update: 83

Source: Department of Pesticide Regulation
Telephone: 916-445-4038
Last EDR Contact: 05/25/2023
Next Scheduled EDR Contact: 09/11/2023
Data Release Frequency: Quarterly

PROC: Certified Processors Database

A listing of certified processors.

Date of Government Version: 03/06/2023
Date Data Arrived at EDR: 03/07/2023
Date Made Active in Reports: 03/31/2023
Number of Days to Update: 24

Source: Department of Conservation
Telephone: 916-323-3836
Last EDR Contact: 06/02/2023
Next Scheduled EDR Contact: 09/18/2023
Data Release Frequency: Quarterly

NOTIFY 65: Proposition 65 Records

Listings of all Proposition 65 incidents reported to counties by the State Water Resources Control Board and the Regional Water Quality Control Board. This database is no longer updated by the reporting agency.

Date of Government Version: 03/09/2023
Date Data Arrived at EDR: 03/10/2023
Date Made Active in Reports: 05/24/2023
Number of Days to Update: 75

Source: State Water Resources Control Board
Telephone: 916-445-3846
Last EDR Contact: 06/06/2023
Next Scheduled EDR Contact: 09/25/2023
Data Release Frequency: No Update Planned

SAN JOSE HAZMAT: Hazardous Material Facilities

Hazardous material facilities, including underground storage tank sites.

Date of Government Version: 11/03/2020
Date Data Arrived at EDR: 11/05/2020
Date Made Active in Reports: 01/26/2021
Number of Days to Update: 82

Source: City of San Jose Fire Department
Telephone: 408-535-7694
Last EDR Contact: 04/26/2023
Next Scheduled EDR Contact: 08/14/2023
Data Release Frequency: Annually

UIC: UIC Listing
A listing of wells identified as underground injection wells, in the California Oil and Gas Wells database.

Date of Government Version: 03/06/2023
Date Data Arrived at EDR: 03/07/2023
Date Made Active in Reports: 03/31/2023
Number of Days to Update: 24

Source: Deaprtment of Conservation
Telephone: 916-445-2408
Last EDR Contact: 06/02/2023
Next Scheduled EDR Contact: 09/18/2023
Data Release Frequency: Varies

UIC GEO: Underground Injection Control Sites (GEOTRACKER)
Underground control injection sites

Date of Government Version: 03/06/2023
Date Data Arrived at EDR: 03/07/2023
Date Made Active in Reports: 03/31/2023
Number of Days to Update: 24

Source: State Water Resource Control Board
Telephone: 866-480-1028
Last EDR Contact: 06/05/2023
Next Scheduled EDR Contact: 09/18/2023
Data Release Frequency: Varies

WASTEWATER PITS: Oil Wastewater Pits Listing
Water officials discovered that oil producers have been dumping chemical-laden wastewater into hundreds of unlined pits that are operating without proper permits. Inspections completed by the Central Valley Regional Water Quality Control Board revealed the existence of previously unidentified waste sites. The water boards review found that more than one-third of the region's active disposal pits are operating without permission.

Date of Government Version: 02/11/2021
Date Data Arrived at EDR: 07/01/2021
Date Made Active in Reports: 09/29/2021
Number of Days to Update: 90

Source: RWQCB, Central Valley Region
Telephone: 559-445-5577
Last EDR Contact: 04/06/2023
Next Scheduled EDR Contact: 07/17/2023
Data Release Frequency: Varies

WDS: Waste Discharge System
Sites which have been issued waste discharge requirements.

Date of Government Version: 06/19/2007
Date Data Arrived at EDR: 06/20/2007
Date Made Active in Reports: 06/29/2007
Number of Days to Update: 9

Source: State Water Resources Control Board
Telephone: 916-341-5227
Last EDR Contact: 05/10/2023
Next Scheduled EDR Contact: 08/28/2023
Data Release Frequency: No Update Planned

WIP: Well Investigation Program Case List
Well Investigation Program case in the San Gabriel and San Fernando Valley area.

Date of Government Version: 07/03/2009
Date Data Arrived at EDR: 07/21/2009
Date Made Active in Reports: 08/03/2009
Number of Days to Update: 13

Source: Los Angeles Water Quality Control Board
Telephone: 213-576-6726
Last EDR Contact: 06/13/2023
Next Scheduled EDR Contact: 10/02/2023
Data Release Frequency: No Update Planned

MILITARY PRIV SITES: Military Privatized Sites (GEOTRACKER)
Military privatized sites

Date of Government Version: 03/06/2023
Date Data Arrived at EDR: 03/07/2023
Date Made Active in Reports: 03/31/2023
Number of Days to Update: 24

Source: State Water Resources Control Board
Telephone: 866-480-1028
Last EDR Contact: 06/05/2023
Next Scheduled EDR Contact: 09/18/2023
Data Release Frequency: Varies

PROJECT: Project Sites (GEOTRACKER)
Projects sites

Date of Government Version: 03/06/2023
Date Data Arrived at EDR: 03/07/2023
Date Made Active in Reports: 03/31/2023
Number of Days to Update: 24

Source: State Water Resources Control Board
Telephone: 866-480-1028
Last EDR Contact: 06/05/2023
Next Scheduled EDR Contact: 09/18/2023
Data Release Frequency: Varies

WDR: Waste Discharge Requirements Listing

In general, the Waste Discharge Requirements (WDRs) Program (sometimes also referred to as the "Non Chapter 15 (Non 15) Program") regulates point discharges that are exempt pursuant to Subsection 20090 of Title 27 and not subject to the Federal Water Pollution Control Act. Exemptions from Title 27 may be granted for nine categories of discharges (e.g., sewage, wastewater, etc.) that meet, and continue to meet, the preconditions listed for each specific exemption. The scope of the WDRs Program also includes the discharge of wastes classified as inert, pursuant to section 20230 of Title 27.

Date of Government Version: 03/06/2023
Date Data Arrived at EDR: 03/07/2023
Date Made Active in Reports: 05/24/2023
Number of Days to Update: 78

Source: State Water Resources Control Board
Telephone: 916-341-5810
Last EDR Contact: 06/02/2023
Next Scheduled EDR Contact: 09/18/2023
Data Release Frequency: Quarterly

CIWQS: California Integrated Water Quality System

The California Integrated Water Quality System (CIWQS) is a computer system used by the State and Regional Water Quality Control Boards to track information about places of environmental interest, manage permits and other orders, track inspections, and manage violations and enforcement activities.

Date of Government Version: 02/27/2023
Date Data Arrived at EDR: 02/28/2023
Date Made Active in Reports: 05/17/2023
Number of Days to Update: 78

Source: State Water Resources Control Board
Telephone: 866-794-4977
Last EDR Contact: 05/25/2023
Next Scheduled EDR Contact: 09/11/2023
Data Release Frequency: Varies

CERS: CalEPA Regulated Site Portal Data

The CalEPA Regulated Site Portal database combines data about environmentally regulated sites and facilities in California into a single database. It combines data from a variety of state and federal databases, and provides an overview of regulated activities across the spectrum of environmental programs for any given location in California. These activities include hazardous materials and waste, state and federal cleanups, impacted ground and surface waters, and toxic materials

Date of Government Version: 01/05/2023
Date Data Arrived at EDR: 01/06/2023
Date Made Active in Reports: 01/10/2023
Number of Days to Update: 4

Source: California Environmental Protection Agency
Telephone: 916-323-2514
Last EDR Contact: 04/18/2023
Next Scheduled EDR Contact: 07/31/2023
Data Release Frequency: Varies

NON-CASE INFO: Non-Case Information Sites (GEOTRACKER)

Non-Case Information sites

Date of Government Version: 03/06/2023
Date Data Arrived at EDR: 03/07/2023
Date Made Active in Reports: 03/31/2023
Number of Days to Update: 24

Source: State Water Resources Control Board
Telephone: 866-480-1028
Last EDR Contact: 06/05/2023
Next Scheduled EDR Contact: 09/18/2023
Data Release Frequency: Varies

OTHER OIL GAS: Other Oil & Gas Projects Sites (GEOTRACKER)

Other Oil & Gas Projects sites

Date of Government Version: 03/06/2023
Date Data Arrived at EDR: 03/07/2023
Date Made Active in Reports: 03/31/2023
Number of Days to Update: 24

Source: State Water Resources Control Board
Telephone: 866-480-1028
Last EDR Contact: 06/05/2023
Next Scheduled EDR Contact: 09/18/2023
Data Release Frequency: Varies

PROD WATER PONDS: Produced Water Ponds Sites (GEOTRACKER)
Produced water ponds sites

Date of Government Version: 03/06/2023
Date Data Arrived at EDR: 03/07/2023
Date Made Active in Reports: 03/31/2023
Number of Days to Update: 24

Source: State Water Resources Control Board
Telephone: 866-480-1028
Last EDR Contact: 06/05/2023
Next Scheduled EDR Contact: 09/18/2023
Data Release Frequency: Varies

SAMPLING POINT: Sampling Point ? Public Sites (GEOTRACKER)
Sampling point - public sites

Date of Government Version: 03/06/2023
Date Data Arrived at EDR: 03/07/2023
Date Made Active in Reports: 03/31/2023
Number of Days to Update: 24

Source: State Water Resources Control Board
Telephone: 866-480-1028
Last EDR Contact: 06/05/2023
Next Scheduled EDR Contact: 09/18/2023
Data Release Frequency: Varies

WELL STIM PROJ: Well Stimulation Project (GEOTRACKER)
Includes areas of groundwater monitoring plans, a depiction of the monitoring network, and the facilities, boundaries, and subsurface characteristics of the oilfield and the features (oil and gas wells, produced water ponds, UIC wells, water supply wells, etc?) being monitored

Date of Government Version: 03/06/2023
Date Data Arrived at EDR: 03/07/2023
Date Made Active in Reports: 03/31/2023
Number of Days to Update: 24

Source: State Water Resources Control Board
Telephone: 866-480-1028
Last EDR Contact: 06/05/2023
Next Scheduled EDR Contact: 09/18/2023
Data Release Frequency: Varies

HWTS: Hazardous Waste Tracking System
DTSC maintains the Hazardous Waste Tracking System that stores ID number information since the early 1980s and manifest data since 1993. The system collects both manifest copies from the generator and destination facility.

Date of Government Version: 04/05/2022
Date Data Arrived at EDR: 04/05/2022
Date Made Active in Reports: 04/26/2022
Number of Days to Update: 21

Source: Department of Toxic Substances Control
Telephone: 916-324-2444
Last EDR Contact: 04/13/2023
Next Scheduled EDR Contact: 07/17/2023
Data Release Frequency: Varies

PCS ENF: Enforcement data
No description is available for this data

Date of Government Version: 12/31/2014
Date Data Arrived at EDR: 02/05/2015
Date Made Active in Reports: 03/06/2015
Number of Days to Update: 29

Source: EPA
Telephone: 202-564-2497
Last EDR Contact: 03/30/2023
Next Scheduled EDR Contact: 07/17/2023
Data Release Frequency: Varies

PFAS TRIS: List of PFAS Added to the TRI
Section 7321 of the National Defense Authorization Act for Fiscal Year 2020 (NDAA) immediately added certain per- and polyfluoroalkyl substances (PFAS) to the list of chemicals covered by the Toxics Release Inventory (TRI) under Section 313 of the Emergency Planning and Community Right-to-Know Act (EPCRA) and provided a framework for additional PFAS to be added to TRI on an annual basis.

Date of Government Version: 06/07/2023
Date Data Arrived at EDR: 06/08/2023
Date Made Active in Reports: 06/09/2023
Number of Days to Update: 1

Source: Environmental Protection Agency
Telephone: 202-566-0250
Last EDR Contact: 06/08/2023
Next Scheduled EDR Contact: 07/17/2023
Data Release Frequency: Varies

MINES MRDS: Mineral Resources Data System
Mineral Resources Data System

Date of Government Version: 08/23/2022
Date Data Arrived at EDR: 11/22/2022
Date Made Active in Reports: 02/28/2023
Number of Days to Update: 98

Source: USGS
Telephone: 703-648-6533
Last EDR Contact: 05/25/2023
Next Scheduled EDR Contact: 09/04/2023
Data Release Frequency: Varies

PCS: Permit Compliance System
PCS is a computerized management information system that contains data on National Pollutant Discharge Elimination System (NPDES) permit holding facilities. PCS tracks the permit, compliance, and enforcement status of NPDES facilities.

Date of Government Version: 07/14/2011
Date Data Arrived at EDR: 08/05/2011
Date Made Active in Reports: 09/29/2011
Number of Days to Update: 55

Source: EPA, Office of Water
Telephone: 202-564-2496
Last EDR Contact: 03/30/2023
Next Scheduled EDR Contact: 07/17/2023
Data Release Frequency: No Update Planned

EDR HIGH RISK HISTORICAL RECORDS

EDR Exclusive Records

EDR MGP: EDR Proprietary Manufactured Gas Plants
The EDR Proprietary Manufactured Gas Plant Database includes records of coal gas plants (manufactured gas plants) compiled by EDR's researchers. Manufactured gas sites were used in the United States from the 1800's to 1950's to produce a gas that could be distributed and used as fuel. These plants used whale oil, rosin, coal, or a mixture of coal, oil, and water that also produced a significant amount of waste. Many of the byproducts of the gas production, such as coal tar (oily waste containing volatile and non-volatile chemicals), sludges, oils and other compounds are potentially hazardous to human health and the environment. The byproduct from this process was frequently disposed of directly at the plant site and can remain or spread slowly, serving as a continuous source of soil and groundwater contamination.

Date of Government Version: N/A
Date Data Arrived at EDR: N/A
Date Made Active in Reports: N/A
Number of Days to Update: N/A

Source: EDR, Inc.
Telephone: N/A
Last EDR Contact: N/A
Next Scheduled EDR Contact: N/A
Data Release Frequency: No Update Planned

EDR Hist Auto: EDR Exclusive Historical Auto Stations
EDR has searched selected national collections of business directories and has collected listings of potential gas station/filling station/service station sites that were available to EDR researchers. EDR's review was limited to those categories of sources that might, in EDR's opinion, include gas station/filling station/service station establishments. The categories reviewed included, but were not limited to gas, gas station, gasoline station, filling station, auto, automobile repair, auto service station, service station, etc. This database falls within a category of information EDR classifies as "High Risk Historical Records", or HRHR. EDR's HRHR effort presents unique and sometimes proprietary data about past sites and operations that typically create environmental concerns, but may not show up in current government records searches.

Date of Government Version: N/A
Date Data Arrived at EDR: N/A
Date Made Active in Reports: N/A
Number of Days to Update: N/A

Source: EDR, Inc.
Telephone: N/A
Last EDR Contact: N/A
Next Scheduled EDR Contact: N/A
Data Release Frequency: Varies

EDR Hist Cleaner: EDR Exclusive Historical Cleaners
EDR has searched selected national collections of business directories and has collected listings of potential dry cleaner sites that were available to EDR researchers. EDR's review was limited to those categories of sources that might, in EDR's opinion, include dry cleaning establishments. The categories reviewed included, but were not limited to dry cleaners, cleaners, laundry, laundromat, cleaning/laundry, wash & dry etc. This database falls within a category of information EDR classifies as "High Risk Historical Records", or HRHR. EDR's HRHR effort presents unique and sometimes proprietary data about past sites and operations that typically create environmental concerns, but may not show up in current government records searches.

Date of Government Version: N/A
Date Data Arrived at EDR: N/A
Date Made Active in Reports: N/A
Number of Days to Update: N/A

Source: EDR, Inc.
Telephone: N/A
Last EDR Contact: N/A
Next Scheduled EDR Contact: N/A
Data Release Frequency: Varies

EDR RECOVERED GOVERNMENT ARCHIVES

Exclusive Recovered Govt. Archives

RGA LF: Recovered Government Archive Solid Waste Facilities List
The EDR Recovered Government Archive Landfill database provides a list of landfills derived from historical databases and includes many records that no longer appear in current government lists. Compiled from Records formerly available from the Department of Resources Recycling and Recovery in California.

Date of Government Version: N/A
Date Data Arrived at EDR: 07/01/2013
Date Made Active in Reports: 01/13/2014
Number of Days to Update: 196

Source: Department of Resources Recycling and Recovery
Telephone: N/A
Last EDR Contact: 06/01/2012
Next Scheduled EDR Contact: N/A
Data Release Frequency: Varies

RGA LUST: Recovered Government Archive Leaking Underground Storage Tank
The EDR Recovered Government Archive Leaking Underground Storage Tank database provides a list of LUST incidents derived from historical databases and includes many records that no longer appear in current government lists. Compiled from Records formerly available from the State Water Resources Control Board in California.

Date of Government Version: N/A
Date Data Arrived at EDR: 07/01/2013
Date Made Active in Reports: 12/30/2013
Number of Days to Update: 182

Source: State Water Resources Control Board
Telephone: N/A
Last EDR Contact: 06/01/2012
Next Scheduled EDR Contact: N/A
Data Release Frequency: Varies

COUNTY RECORDS

ALAMEDA COUNTY:

CS ALAMEDA: Contaminated Sites
A listing of contaminated sites overseen by the Toxic Release Program (oil and groundwater contamination from chemical releases and spills) and the Leaking Underground Storage Tank Program (soil and ground water contamination from leaking petroleum USTs).

Date of Government Version: 01/09/2019
Date Data Arrived at EDR: 01/11/2019
Date Made Active in Reports: 03/05/2019
Number of Days to Update: 53

Source: Alameda County Environmental Health Services
Telephone: 510-567-6700
Last EDR Contact: 03/29/2023
Next Scheduled EDR Contact: 07/17/2023
Data Release Frequency: Semi-Annually

UST ALAMEDA: Underground Tanks
Underground storage tank sites located in Alameda county.

Date of Government Version: 03/29/2023
Date Data Arrived at EDR: 03/30/2023
Date Made Active in Reports: 06/13/2023
Number of Days to Update: 75

Source: Alameda County Environmental Health Services
Telephone: 510-567-6700
Last EDR Contact: 03/29/2023
Next Scheduled EDR Contact: 07/17/2023
Data Release Frequency: Semi-Annually

AMADOR COUNTY:

GOVERNMENT RECORDS SEARCHED / DATA CURRENCY TRACKING

CUPA AMADOR: CUPA Facility List
Cupa Facility List

Date of Government Version: 01/31/2023
Date Data Arrived at EDR: 02/02/2023
Date Made Active in Reports: 04/19/2023
Number of Days to Update: 76

Source: Amador County Environmental Health
Telephone: 209-223-6439
Last EDR Contact: 04/26/2023
Next Scheduled EDR Contact: 08/14/2023
Data Release Frequency: Varies

BUTTE COUNTY:

CUPA BUTTE: CUPA Facility Listing
Cupa facility list.

Date of Government Version: 04/21/2017
Date Data Arrived at EDR: 04/25/2017
Date Made Active in Reports: 08/09/2017
Number of Days to Update: 106

Source: Public Health Department
Telephone: 530-538-7149
Last EDR Contact: 03/29/2023
Next Scheduled EDR Contact: 07/17/2023
Data Release Frequency: No Update Planned

CALVERAS COUNTY:

CUPA CALVERAS: CUPA Facility Listing
Cupa Facility Listing

Date of Government Version: 03/17/2023
Date Data Arrived at EDR: 03/21/2023
Date Made Active in Reports: 06/06/2023
Number of Days to Update: 77

Source: Calveras County Environmental Health
Telephone: 209-754-6399
Last EDR Contact: 06/13/2023
Next Scheduled EDR Contact: 10/02/2023
Data Release Frequency: Quarterly

COLUSA COUNTY:

CUPA COLUSA: CUPA Facility List
Cupa facility list.

Date of Government Version: 04/06/2020
Date Data Arrived at EDR: 04/23/2020
Date Made Active in Reports: 07/10/2020
Number of Days to Update: 78

Source: Health & Human Services
Telephone: 530-458-0396
Last EDR Contact: 04/26/2023
Next Scheduled EDR Contact: 08/14/2023
Data Release Frequency: Semi-Annually

CONTRA COSTA COUNTY:

SL CONTRA COSTA: Site List
List includes sites from the underground tank, hazardous waste generator and business plan/2185 programs.

Date of Government Version: 12/28/2022
Date Data Arrived at EDR: 01/24/2023
Date Made Active in Reports: 04/10/2023
Number of Days to Update: 76

Source: Contra Costa Health Services Department
Telephone: 925-646-2286
Last EDR Contact: 04/19/2023
Next Scheduled EDR Contact: 08/07/2023
Data Release Frequency: Semi-Annually

DEL NORTE COUNTY:

CUPA DEL NORTE: CUPA Facility List
Cupa Facility list

Date of Government Version: 02/13/2023
Date Data Arrived at EDR: 02/14/2023
Date Made Active in Reports: 05/08/2023
Number of Days to Update: 83

Source: Del Norte County Environmental Health Division
Telephone: 707-465-0426
Last EDR Contact: 05/03/2023
Next Scheduled EDR Contact: 08/07/2023
Data Release Frequency: Varies

EL DORADO COUNTY:

CUPA EL DORADO: CUPA Facility List
CUPA facility list.

Date of Government Version: 08/08/2022
Date Data Arrived at EDR: 08/09/2022
Date Made Active in Reports: 09/01/2022
Number of Days to Update: 23

Source: El Dorado County Environmental Management Department
Telephone: 530-621-6623
Last EDR Contact: 04/19/2023
Next Scheduled EDR Contact: 08/07/2023
Data Release Frequency: Varies

FRESNO COUNTY:

CUPA FRESNO: CUPA Resources List
Certified Unified Program Agency. CUPA's are responsible for implementing a unified hazardous materials and hazardous waste management regulatory program. The agency provides oversight of businesses that deal with hazardous materials, operate underground storage tanks or aboveground storage tanks.

Date of Government Version: 06/28/2021
Date Data Arrived at EDR: 12/21/2021
Date Made Active in Reports: 03/03/2022
Number of Days to Update: 72

Source: Dept. of Community Health
Telephone: 559-445-3271
Last EDR Contact: 03/30/2023
Next Scheduled EDR Contact: 07/10/2023
Data Release Frequency: Semi-Annually

GLENN COUNTY:

CUPA GLENN: CUPA Facility List
Cupa facility list

Date of Government Version: 01/22/2018
Date Data Arrived at EDR: 01/24/2018
Date Made Active in Reports: 03/14/2018
Number of Days to Update: 49

Source: Glenn County Air Pollution Control District
Telephone: 830-934-6500
Last EDR Contact: 04/12/2023
Next Scheduled EDR Contact: 07/31/2023
Data Release Frequency: No Update Planned

HUMBOLDT COUNTY:

CUPA HUMBOLDT: CUPA Facility List
CUPA facility list.

Date of Government Version: 08/12/2021
Date Data Arrived at EDR: 08/12/2021
Date Made Active in Reports: 11/08/2021
Number of Days to Update: 88

Source: Humboldt County Environmental Health
Telephone: N/A
Last EDR Contact: 05/10/2023
Next Scheduled EDR Contact: 08/28/2023
Data Release Frequency: Semi-Annually

IMPERIAL COUNTY:

CUPA IMPERIAL: CUPA Facility List
Cupa facility list.

Date of Government Version: 01/13/2023
Date Data Arrived at EDR: 01/17/2023
Date Made Active in Reports: 04/04/2023
Number of Days to Update: 77

Source: San Diego Border Field Office
Telephone: 760-339-2777
Last EDR Contact: 04/12/2023
Next Scheduled EDR Contact: 07/31/2023
Data Release Frequency: Varies

INYO COUNTY:

CUPA INYO: CUPA Facility List
Cupa facility list.

Date of Government Version: 04/02/2018
Date Data Arrived at EDR: 04/03/2018
Date Made Active in Reports: 06/14/2018
Number of Days to Update: 72

Source: Inyo County Environmental Health Services
Telephone: 760-878-0238
Last EDR Contact: 05/10/2023
Next Scheduled EDR Contact: 08/28/2023
Data Release Frequency: Varies

KERN COUNTY:

CUPA KERN: CUPA Facility List
A listing of sites included in the Kern County Hazardous Material Business Plan.

Date of Government Version: 01/30/2023
Date Data Arrived at EDR: 02/01/2023
Date Made Active in Reports: 04/19/2023
Number of Days to Update: 77

Source: Kern County Public Health
Telephone: 661-321-3000
Last EDR Contact: 05/10/2023
Next Scheduled EDR Contact: 08/14/2023
Data Release Frequency: Varies

UST KERN: Underground Storage Tank Sites & Tank Listing
Kern County Sites and Tanks Listing.

Date of Government Version: 05/04/2023
Date Data Arrived at EDR: 05/11/2023
Date Made Active in Reports: 06/14/2023
Number of Days to Update: 34

Source: Kern County Environment Health Services Department
Telephone: 661-862-8700
Last EDR Contact: 05/10/2023
Next Scheduled EDR Contact: 08/14/2023
Data Release Frequency: Quarterly

KINGS COUNTY:

CUPA KINGS: CUPA Facility List
A listing of sites included in the county's Certified Unified Program Agency database. California's Secretary for Environmental Protection established the unified hazardous materials and hazardous waste regulatory program as required by chapter 6.11 of the California Health and Safety Code. The Unified Program consolidates the administration, permits, inspections, and enforcement activities.

Date of Government Version: 12/03/2020
Date Data Arrived at EDR: 01/26/2021
Date Made Active in Reports: 04/14/2021
Number of Days to Update: 78

Source: Kings County Department of Public Health
Telephone: 559-584-1411
Last EDR Contact: 05/10/2023
Next Scheduled EDR Contact: 08/28/2023
Data Release Frequency: Varies

LAKE COUNTY:

CUPA LAKE: CUPA Facility List
Cupa facility list

Date of Government Version: 04/26/2023
Date Data Arrived at EDR: 04/27/2023
Date Made Active in Reports: 05/31/2023
Number of Days to Update: 34

Source: Lake County Environmental Health
Telephone: 707-263-1164
Last EDR Contact: 04/05/2023
Next Scheduled EDR Contact: 07/24/2023
Data Release Frequency: Varies

LASSEN COUNTY:

CUPA LASSEN: CUPA Facility List
Cupa facility list

Date of Government Version: 07/31/2020
Date Data Arrived at EDR: 08/21/2020
Date Made Active in Reports: 11/09/2020
Number of Days to Update: 80

Source: Lassen County Environmental Health
Telephone: 530-251-8528
Last EDR Contact: 04/12/2023
Next Scheduled EDR Contact: 07/31/2023
Data Release Frequency: Varies

LOS ANGELES COUNTY:

AOCONCERN: Key Areas of Concerns in Los Angeles County
San Gabriel Valley areas where VOC contamination is at or above the MCL as designated by region 9 EPA office. Date of Government Version: 3/30/2009 Exide Site area is a cleanup plan of lead-impacted soil surrounding the former Exide Facility as designated by the DTSC. Date of Government Version: 7/17/2017

Date of Government Version: 03/30/2009
Date Data Arrived at EDR: 03/31/2009
Date Made Active in Reports: 10/23/2009
Number of Days to Update: 206

Source: N/A
Telephone: N/A
Last EDR Contact: 06/06/2023
Next Scheduled EDR Contact: 09/25/2023
Data Release Frequency: No Update Planned

HMS LOS ANGELES: HMS: Street Number List
Industrial Waste and Underground Storage Tank Sites.

Date of Government Version: 01/09/2023
Date Data Arrived at EDR: 01/12/2023
Date Made Active in Reports: 03/29/2023
Number of Days to Update: 76

Source: Department of Public Works
Telephone: 626-458-3517
Last EDR Contact: 03/29/2023
Next Scheduled EDR Contact: 07/17/2023
Data Release Frequency: Semi-Annually

LF LOS ANGELES: List of Solid Waste Facilities
Solid Waste Facilities in Los Angeles County.

Date of Government Version: 01/09/2023
Date Data Arrived at EDR: 01/10/2023
Date Made Active in Reports: 03/23/2023
Number of Days to Update: 72

Source: La County Department of Public Works
Telephone: 818-458-5185
Last EDR Contact: 04/11/2023
Next Scheduled EDR Contact: 07/24/2023
Data Release Frequency: Varies

LF LOS ANGELES CITY: City of Los Angeles Landfills
Landfills owned and maintained by the City of Los Angeles.

Date of Government Version: 12/31/2022
Date Data Arrived at EDR: 01/12/2023
Date Made Active in Reports: 03/29/2023
Number of Days to Update: 76

Source: Engineering & Construction Division
Telephone: 213-473-7869
Last EDR Contact: 04/05/2023
Next Scheduled EDR Contact: 07/24/2023
Data Release Frequency: Varies

LOS ANGELES AST: Active & Inactive AST Inventory
A listing of active & inactive above ground petroleum storage tank site locations, located in the City of Los Angeles.

Date of Government Version: 06/01/2019
Date Data Arrived at EDR: 06/25/2019
Date Made Active in Reports: 08/22/2019
Number of Days to Update: 58

Source: Los Angeles Fire Department
Telephone: 213-978-3800
Last EDR Contact: 06/14/2023
Next Scheduled EDR Contact: 10/02/2023
Data Release Frequency: Varies

LOS ANGELES CO LF METHANE: Methane Producing Landfills
This data was created on April 30, 2012 to represent known disposal sites in Los Angeles County that may produce and emanate methane gas. The shapefile contains disposal sites within Los Angeles County that once accepted degradable refuse material. Information used to create this data was extracted from a landfill survey performed by County Engineers (Major Waste System Map, 1973) as well as historical records from CalRecycle, Regional Water Quality Control Board, and Los Angeles County Department of Public Health

Date of Government Version: 01/10/2022
Date Data Arrived at EDR: 01/12/2022
Date Made Active in Reports: 04/04/2022
Number of Days to Update: 82

Source: Los Angeles County Department of Public Works
Telephone: 626-458-6973
Last EDR Contact: 04/05/2023
Next Scheduled EDR Contact: 07/24/2023
Data Release Frequency: No Update Planned

LOS ANGELES HM: Active & Inactive Hazardous Materials Inventory
A listing of active & inactive hazardous materials facility locations, located in the City of Los Angeles.

Date of Government Version: 11/01/2022
Date Data Arrived at EDR: 12/14/2022
Date Made Active in Reports: 03/07/2023
Number of Days to Update: 83

Source: Los Angeles Fire Department
Telephone: 213-978-3800
Last EDR Contact: 06/22/2023
Next Scheduled EDR Contact: 10/02/2023
Data Release Frequency: Varies

LOS ANGELES UST: Active & Inactive UST Inventory
A listing of active & inactive underground storage tank site locations and underground storage tank historical sites, located in the City of Los Angeles.

Date of Government Version: 11/01/2022
Date Data Arrived at EDR: 12/14/2022
Date Made Active in Reports: 03/07/2023
Number of Days to Update: 83

Source: Los Angeles Fire Department
Telephone: 213-978-3800
Last EDR Contact: 06/22/2023
Next Scheduled EDR Contact: 10/02/2023
Data Release Frequency: Varies

SITE MIT LOS ANGELES: Site Mitigation List
Industrial sites that have had some sort of spill or complaint.

Date of Government Version: 05/26/2021
Date Data Arrived at EDR: 07/09/2021
Date Made Active in Reports: 09/29/2021
Number of Days to Update: 82

Source: Community Health Services
Telephone: 323-890-7806
Last EDR Contact: 04/18/2023
Next Scheduled EDR Contact: 07/31/2023
Data Release Frequency: Annually

UST EL SEGUNDO: City of El Segundo Underground Storage Tank
Underground storage tank sites located in El Segundo city.

Date of Government Version: 01/21/2017
Date Data Arrived at EDR: 04/19/2017
Date Made Active in Reports: 05/10/2017
Number of Days to Update: 21

Source: City of El Segundo Fire Department
Telephone: 310-524-2236
Last EDR Contact: 04/05/2023
Next Scheduled EDR Contact: 07/24/2023
Data Release Frequency: No Update Planned

UST LONG BEACH: City of Long Beach Underground Storage Tank
Underground storage tank sites located in the city of Long Beach.

Date of Government Version: 04/22/2019
Date Data Arrived at EDR: 04/23/2019
Date Made Active in Reports: 06/27/2019
Number of Days to Update: 65

Source: City of Long Beach Fire Department
Telephone: 562-570-2563
Last EDR Contact: 04/12/2023
Next Scheduled EDR Contact: 07/31/2023
Data Release Frequency: Varies

UST TORRANCE: City of Torrance Underground Storage Tank
Underground storage tank sites located in the city of Torrance.

Date of Government Version: 04/12/2023
Date Data Arrived at EDR: 05/02/2023
Date Made Active in Reports: 06/13/2023
Number of Days to Update: 42

Source: City of Torrance Fire Department
Telephone: 310-618-2973
Last EDR Contact: 04/12/2023
Next Scheduled EDR Contact: 07/31/2023
Data Release Frequency: Semi-Annually

MADERA COUNTY:

CUPA MADERA: CUPA Facility List
A listing of sites included in the county's Certified Unified Program Agency database. California's Secretary for Environmental Protection established the unified hazardous materials and hazardous waste regulatory program as required by chapter 6.11 of the California Health and Safety Code. The Unified Program consolidates the administration, permits, inspections, and enforcement activities.

Date of Government Version: 08/10/2020
Date Data Arrived at EDR: 08/12/2020
Date Made Active in Reports: 10/23/2020
Number of Days to Update: 72

Source: Madera County Environmental Health
Telephone: 559-675-7823
Last EDR Contact: 05/10/2023
Next Scheduled EDR Contact: 08/28/2023
Data Release Frequency: Varies

MARIN COUNTY:

UST MARIN: Underground Storage Tank Sites
Currently permitted USTs in Marin County.

Date of Government Version: 09/26/2018
Date Data Arrived at EDR: 10/04/2018
Date Made Active in Reports: 11/02/2018
Number of Days to Update: 29

Source: Public Works Department Waste Management
Telephone: 415-473-6647
Last EDR Contact: 06/21/2023
Next Scheduled EDR Contact: 10/09/2023
Data Release Frequency: Semi-Annually

MENDOCINO COUNTY:

UST MENDOCINO: Mendocino County UST Database
A listing of underground storage tank locations in Mendocino County.

Date of Government Version: 09/22/2021
Date Data Arrived at EDR: 11/18/2021
Date Made Active in Reports: 11/22/2021
Number of Days to Update: 4

Source: Department of Public Health
Telephone: 707-463-4466
Last EDR Contact: 05/17/2023
Next Scheduled EDR Contact: 09/04/2023
Data Release Frequency: Annually

MERCED COUNTY:

CUPA MERCED: CUPA Facility List
CUPA facility list.

Date of Government Version: 02/15/2022
Date Data Arrived at EDR: 02/17/2022
Date Made Active in Reports: 05/11/2022
Number of Days to Update: 83

Source: Merced County Environmental Health
Telephone: 209-381-1094
Last EDR Contact: 04/26/2023
Next Scheduled EDR Contact: 08/28/2023
Data Release Frequency: Varies

MONO COUNTY:

CUPA MONO: CUPA Facility List
CUPA Facility List

Date of Government Version: 02/22/2021
Date Data Arrived at EDR: 03/02/2021
Date Made Active in Reports: 05/19/2021
Number of Days to Update: 78

Source: Mono County Health Department
Telephone: 760-932-5580
Last EDR Contact: 05/17/2023
Next Scheduled EDR Contact: 09/04/2023
Data Release Frequency: Varies

MONTEREY COUNTY:

CUPA MONTEREY: CUPA Facility Listing
CUPA Program listing from the Environmental Health Division.

Date of Government Version: 10/04/2021
Date Data Arrived at EDR: 10/06/2021
Date Made Active in Reports: 12/29/2021
Number of Days to Update: 84

Source: Monterey County Health Department
Telephone: 831-796-1297
Last EDR Contact: 06/21/2023
Next Scheduled EDR Contact: 10/09/2023
Data Release Frequency: Varies

NAPA COUNTY:

LUST NAPA: Sites With Reported Contamination
A listing of leaking underground storage tank sites located in Napa county.

Date of Government Version: 01/09/2017
Date Data Arrived at EDR: 01/11/2017
Date Made Active in Reports: 03/02/2017
Number of Days to Update: 50

Source: Napa County Department of Environmental Management
Telephone: 707-253-4269
Last EDR Contact: 05/17/2023
Next Scheduled EDR Contact: 09/04/2023
Data Release Frequency: No Update Planned

UST NAPA: Closed and Operating Underground Storage Tank Sites
Underground storage tank sites located in Napa county.

Date of Government Version: 09/05/2019
Date Data Arrived at EDR: 09/09/2019
Date Made Active in Reports: 10/31/2019
Number of Days to Update: 52

Source: Napa County Department of Environmental Management
Telephone: 707-253-4269
Last EDR Contact: 05/17/2023
Next Scheduled EDR Contact: 09/04/2023
Data Release Frequency: No Update Planned

NEVADA COUNTY:

CUPA NEVADA: CUPA Facility List
CUPA facility list.

Date of Government Version: 01/23/2023
Date Data Arrived at EDR: 01/25/2023
Date Made Active in Reports: 04/10/2023
Number of Days to Update: 75

Source: Community Development Agency
Telephone: 530-265-1467
Last EDR Contact: 05/03/2023
Next Scheduled EDR Contact: 08/07/2023
Data Release Frequency: Varies

ORANGE COUNTY:

IND_SITE ORANGE: List of Industrial Site Cleanups
Petroleum and non-petroleum spills.

Date of Government Version: 02/02/2023
Date Data Arrived at EDR: 02/09/2023
Date Made Active in Reports: 05/09/2023
Number of Days to Update: 89

Source: Health Care Agency
Telephone: 714-834-3446
Last EDR Contact: 05/03/2023
Next Scheduled EDR Contact: 08/14/2023
Data Release Frequency: Annually

LUST ORANGE: List of Underground Storage Tank Cleanups
Orange County Underground Storage Tank Cleanups (LUST).

Date of Government Version: 02/02/2023
Date Data Arrived at EDR: 02/09/2023
Date Made Active in Reports: 05/04/2023
Number of Days to Update: 84

Source: Health Care Agency
Telephone: 714-834-3446
Last EDR Contact: 05/03/2023
Next Scheduled EDR Contact: 08/14/2023
Data Release Frequency: Quarterly

UST ORANGE: List of Underground Storage Tank Facilities
Orange County Underground Storage Tank Facilities (UST).

Date of Government Version: 04/01/2023
Date Data Arrived at EDR: 05/18/2023
Date Made Active in Reports: 06/14/2023
Number of Days to Update: 27

Source: Health Care Agency
Telephone: 714-834-3446
Last EDR Contact: 05/03/2023
Next Scheduled EDR Contact: 08/14/2023
Data Release Frequency: Quarterly

PLACER COUNTY:

MS PLACER: Master List of Facilities
List includes aboveground tanks, underground tanks and cleanup sites.

Date of Government Version: 08/26/2022
Date Data Arrived at EDR: 08/29/2022
Date Made Active in Reports: 11/15/2022
Number of Days to Update: 78

Source: Placer County Health and Human Services
Telephone: 530-745-2363
Last EDR Contact: 05/08/2023
Next Scheduled EDR Contact: 09/11/2023
Data Release Frequency: Semi-Annually

PLUMAS COUNTY:

CUPA PLUMAS: CUPA Facility List
Plumas County CUPA Program facilities.

Date of Government Version: 03/31/2019
Date Data Arrived at EDR: 04/23/2019
Date Made Active in Reports: 06/26/2019
Number of Days to Update: 64

Source: Plumas County Environmental Health
Telephone: 530-283-6355
Last EDR Contact: 04/12/2023
Next Scheduled EDR Contact: 07/31/2023
Data Release Frequency: Varies

RIVERSIDE COUNTY:

LUST RIVERSIDE: Listing of Underground Tank Cleanup Sites
Riverside County Underground Storage Tank Cleanup Sites (LUST).

Date of Government Version: 01/18/2023
Date Data Arrived at EDR: 01/19/2023
Date Made Active in Reports: 04/04/2023
Number of Days to Update: 75

Source: Department of Environmental Health
Telephone: 951-358-5055
Last EDR Contact: 06/06/2023
Next Scheduled EDR Contact: 09/25/2023
Data Release Frequency: Quarterly

UST RIVERSIDE: Underground Storage Tank Tank List
Underground storage tank sites located in Riverside county.

Date of Government Version: 04/10/2023
Date Data Arrived at EDR: 04/12/2023
Date Made Active in Reports: 06/13/2023
Number of Days to Update: 62

Source: Department of Environmental Health
Telephone: 951-358-5055
Last EDR Contact: 06/06/2023
Next Scheduled EDR Contact: 09/25/2023
Data Release Frequency: Quarterly

SACRAMENTO COUNTY:

CS SACRAMENTO: Toxic Site Clean-Up List
List of sites where unauthorized releases of potentially hazardous materials have occurred.

Date of Government Version: 11/07/2022
Date Data Arrived at EDR: 12/21/2022
Date Made Active in Reports: 03/16/2023
Number of Days to Update: 85

Source: Sacramento County Environmental Management
Telephone: 916-875-8406
Last EDR Contact: 03/30/2023
Next Scheduled EDR Contact: 07/10/2023
Data Release Frequency: Quarterly

ML SACRAMENTO: Master Hazardous Materials Facility List
Any business that has hazardous materials on site - hazardous material storage sites, underground storage tanks, waste generators.

Date of Government Version: 11/07/2022
Date Data Arrived at EDR: 12/09/2022
Date Made Active in Reports: 03/01/2023
Number of Days to Update: 82

Source: Sacramento County Environmental Management
Telephone: 916-875-8406
Last EDR Contact: 03/30/2023
Next Scheduled EDR Contact: 07/10/2023
Data Release Frequency: Quarterly

SAN BENITO COUNTY:

CUPA SAN BENITO: CUPA Facility List
Cupa facility list

Date of Government Version: 02/08/2023
Date Data Arrived at EDR: 02/09/2023
Date Made Active in Reports: 05/04/2023
Number of Days to Update: 84

Source: San Benito County Environmental Health
Telephone: N/A
Last EDR Contact: 04/26/2023
Next Scheduled EDR Contact: 08/14/2023
Data Release Frequency: Varies

SAN BERNARDINO COUNTY:

PERMITS SAN BERNARDINO: Hazardous Material Permits
This listing includes underground storage tanks, medical waste handlers/generators, hazardous materials handlers, hazardous waste generators, and waste oil generators/handlers.

Date of Government Version: 02/15/2023
Date Data Arrived at EDR: 02/15/2023
Date Made Active in Reports: 05/09/2023
Number of Days to Update: 83

Source: San Bernardino County Fire Department Hazardous Materials Division
Telephone: 909-387-3041
Last EDR Contact: 04/26/2023
Next Scheduled EDR Contact: 08/14/2023
Data Release Frequency: Quarterly

SAN DIEGO COUNTY:

HMMD SAN DIEGO: Hazardous Materials Management Division Database

The database includes: HE58 - This report contains the business name, site address, business phone number, establishment 'H' permit number, type of permit, and the business status. HE17 - In addition to providing the same information provided in the HE58 listing, HE17 provides inspection dates, violations received by the establishment, hazardous waste generated, the quantity, method of storage, treatment/disposal of waste and the hauler, and information on underground storage tanks. Unauthorized Release List - Includes a summary of environmental contamination cases in San Diego County (underground tank cases, non-tank cases, groundwater contamination, and soil contamination are included.)

Date of Government Version: 02/27/2023
Date Data Arrived at EDR: 02/28/2023
Date Made Active in Reports: 05/17/2023
Number of Days to Update: 78

Source: Hazardous Materials Management Division
Telephone: 619-338-2268
Last EDR Contact: 05/25/2023
Next Scheduled EDR Contact: 09/11/2023
Data Release Frequency: Quarterly

LF SAN DIEGO: Solid Waste Facilities

San Diego County Solid Waste Facilities.

Date of Government Version: 10/27/2021
Date Data Arrived at EDR: 03/04/2022
Date Made Active in Reports: 05/31/2022
Number of Days to Update: 88

Source: Department of Health Services
Telephone: 619-338-2209
Last EDR Contact: 04/04/2023
Next Scheduled EDR Contact: 07/31/2023
Data Release Frequency: Varies

SAN DIEGO CO LOP: Local Oversight Program Listing

A listing of all LOP release sites that are or were under the County of San Diego's jurisdiction. Included are closed or transferred cases, open cases, and cases that did not have a case type indicated. The cases without a case type are mostly complaints; however, some of them could be LOP cases.

Date of Government Version: 07/22/2021
Date Data Arrived at EDR: 10/19/2021
Date Made Active in Reports: 01/13/2022
Number of Days to Update: 86

Source: Department of Environmental Health
Telephone: 858-505-6874
Last EDR Contact: 04/12/2023
Next Scheduled EDR Contact: 07/31/2023
Data Release Frequency: Varies

SAN DIEGO CO SAM: Environmental Case Listing

The listing contains all underground tank release cases and projects pertaining to properties contaminated with hazardous substances that are actively under review by the Site Assessment and Mitigation Program.

Date of Government Version: 03/23/2010
Date Data Arrived at EDR: 06/15/2010
Date Made Active in Reports: 07/09/2010
Number of Days to Update: 24

Source: San Diego County Department of Environmental Health
Telephone: 619-338-2371
Last EDR Contact: 05/23/2023
Next Scheduled EDR Contact: 09/11/2023
Data Release Frequency: No Update Planned

SAN FRANCISCO COUNTY:

CUPA SAN FRANCISCO CO: CUPA Facility Listing

Cupa facilities

Date of Government Version: 02/03/2023
Date Data Arrived at EDR: 02/07/2023
Date Made Active in Reports: 04/26/2023
Number of Days to Update: 78

Source: San Francisco County Department of Environmental Health
Telephone: 415-252-3896
Last EDR Contact: 04/26/2023
Next Scheduled EDR Contact: 08/14/2023
Data Release Frequency: Varies

LUST SAN FRANCISCO: Local Oversite Facilities
A listing of leaking underground storage tank sites located in San Francisco county.

Date of Government Version: 09/19/2008
Date Data Arrived at EDR: 09/19/2008
Date Made Active in Reports: 09/29/2008
Number of Days to Update: 10

Source: Department Of Public Health San Francisco County
Telephone: 415-252-3920
Last EDR Contact: 04/26/2023
Next Scheduled EDR Contact: 08/14/2023
Data Release Frequency: No Update Planned

UST SAN FRANCISCO: Underground Storage Tank Information
Underground storage tank sites located in San Francisco county.

Date of Government Version: 04/28/2023
Date Data Arrived at EDR: 04/28/2023
Date Made Active in Reports: 05/03/2023
Number of Days to Update: 5

Source: Department of Public Health
Telephone: 415-252-3920
Last EDR Contact: 04/26/2023
Next Scheduled EDR Contact: 08/14/2023
Data Release Frequency: Quarterly

SAN FRANCISO COUNTY:

SAN FRANCISCO MAHER: Maher Ordinance Property Listing
a listing of properties that fall within a Maher Ordinance, for all of San Francisco

Date of Government Version: 10/11/2022
Date Data Arrived at EDR: 10/14/2022
Date Made Active in Reports: 01/04/2023
Number of Days to Update: 82

Source: San Francisco Planning
Telephone: 628-652-7483
Last EDR Contact: 04/13/2023
Next Scheduled EDR Contact: 07/31/2023
Data Release Frequency: Varies

SAN JOAQUIN COUNTY:

UST SAN JOAQUIN: San Joaquin Co. UST
A listing of underground storage tank locations in San Joaquin county.

Date of Government Version: 06/22/2018
Date Data Arrived at EDR: 06/26/2018
Date Made Active in Reports: 07/11/2018
Number of Days to Update: 15

Source: Environmental Health Department
Telephone: N/A
Last EDR Contact: 06/06/2023
Next Scheduled EDR Contact: 09/25/2023
Data Release Frequency: Semi-Annually

SAN LUIS OBISPO COUNTY:

CUPA SAN LUIS OBISPO: CUPA Facility List
Cupa Facility List.

Date of Government Version: 02/09/2023
Date Data Arrived at EDR: 02/10/2023
Date Made Active in Reports: 05/05/2023
Number of Days to Update: 84

Source: San Luis Obispo County Public Health Department
Telephone: 805-781-5596
Last EDR Contact: 05/10/2023
Next Scheduled EDR Contact: 08/28/2023
Data Release Frequency: Varies

SAN MATEO COUNTY:

BI SAN MATEO: Business Inventory
List includes Hazardous Materials Business Plan, hazardous waste generators, and underground storage tanks.

Date of Government Version: 02/20/2020
Date Data Arrived at EDR: 02/20/2020
Date Made Active in Reports: 04/24/2020
Number of Days to Update: 64

Source: San Mateo County Environmental Health Services Division
Telephone: 650-363-1921
Last EDR Contact: 06/08/2023
Next Scheduled EDR Contact: 09/18/2023
Data Release Frequency: Annually

LUST SAN MATEO: Fuel Leak List
A listing of leaking underground storage tank sites located in San Mateo county.

Date of Government Version: 03/29/2019
Date Data Arrived at EDR: 03/29/2019
Date Made Active in Reports: 05/29/2019
Number of Days to Update: 61

Source: San Mateo County Environmental Health Services Division
Telephone: 650-363-1921
Last EDR Contact: 05/31/2023
Next Scheduled EDR Contact: 09/18/2023
Data Release Frequency: Semi-Annually

SANTA BARBARA COUNTY:

CUPA SANTA BARBARA: CUPA Facility Listing
CUPA Program Listing from the Environmental Health Services division.

Date of Government Version: 09/08/2011
Date Data Arrived at EDR: 09/09/2011
Date Made Active in Reports: 10/07/2011
Number of Days to Update: 28

Source: Santa Barbara County Public Health Department
Telephone: 805-686-8167
Last EDR Contact: 05/10/2023
Next Scheduled EDR Contact: 08/28/2023
Data Release Frequency: No Update Planned

SANTA CLARA COUNTY:

CUPA SANTA CLARA: Cupa Facility List
Cupa facility list

Date of Government Version: 02/10/2023
Date Data Arrived at EDR: 02/10/2023
Date Made Active in Reports: 05/05/2023
Number of Days to Update: 84

Source: Department of Environmental Health
Telephone: 408-918-1973
Last EDR Contact: 05/10/2023
Next Scheduled EDR Contact: 08/28/2023
Data Release Frequency: Varies

HIST LUST SANTA CLARA: HIST LUST - Fuel Leak Site Activity Report
A listing of open and closed leaking underground storage tanks. This listing is no longer updated by the county. Leaking underground storage tanks are now handled by the Department of Environmental Health.

Date of Government Version: 03/29/2005
Date Data Arrived at EDR: 03/30/2005
Date Made Active in Reports: 04/21/2005
Number of Days to Update: 22

Source: Santa Clara Valley Water District
Telephone: 408-265-2600
Last EDR Contact: 03/23/2009
Next Scheduled EDR Contact: 06/22/2009
Data Release Frequency: No Update Planned

LUST SANTA CLARA: LOP Listing
A listing of leaking underground storage tanks located in Santa Clara county.

Date of Government Version: 03/03/2014
Date Data Arrived at EDR: 03/05/2014
Date Made Active in Reports: 03/18/2014
Number of Days to Update: 13

Source: Department of Environmental Health
Telephone: 408-918-3417
Last EDR Contact: 05/17/2023
Next Scheduled EDR Contact: 09/04/2023
Data Release Frequency: No Update Planned

SANTA CRUZ COUNTY:

CUPA SANTA CRUZ: CUPA Facility List
CUPA facility listing.

Date of Government Version: 01/21/2017
Date Data Arrived at EDR: 02/22/2017
Date Made Active in Reports: 05/23/2017
Number of Days to Update: 90

Source: Santa Cruz County Environmental Health
Telephone: 831-464-2761
Last EDR Contact: 05/10/2023
Next Scheduled EDR Contact: 08/28/2023
Data Release Frequency: Varies

SHASTA COUNTY:

CUPA SHASTA: CUPA Facility List
Cupa Facility List.

Date of Government Version: 06/15/2017
Date Data Arrived at EDR: 06/19/2017
Date Made Active in Reports: 08/09/2017
Number of Days to Update: 51

Source: Shasta County Department of Resource Management
Telephone: 530-225-5789
Last EDR Contact: 05/10/2023
Next Scheduled EDR Contact: 08/28/2023
Data Release Frequency: Varies

SOLANO COUNTY:

LUST SOLANO: Leaking Underground Storage Tanks
A listing of leaking underground storage tank sites located in Solano county.

Date of Government Version: 06/04/2019
Date Data Arrived at EDR: 06/06/2019
Date Made Active in Reports: 08/13/2019
Number of Days to Update: 68

Source: Solano County Department of Environmental Management
Telephone: 707-784-6770
Last EDR Contact: 05/23/2023
Next Scheduled EDR Contact: 09/11/2023
Data Release Frequency: Quarterly

UST SOLANO: Underground Storage Tanks
Underground storage tank sites located in Solano county.

Date of Government Version: 09/15/2021
Date Data Arrived at EDR: 09/16/2021
Date Made Active in Reports: 12/09/2021
Number of Days to Update: 84

Source: Solano County Department of Environmental Management
Telephone: 707-784-6770
Last EDR Contact: 05/23/2023
Next Scheduled EDR Contact: 09/11/2023
Data Release Frequency: Quarterly

SONOMA COUNTY:

CUPA SONOMA: Cupa Facility List
Cupa Facility list

Date of Government Version: 07/02/2021
Date Data Arrived at EDR: 07/06/2021
Date Made Active in Reports: 07/14/2021
Number of Days to Update: 8

Source: County of Sonoma Fire & Emergency Services Department
Telephone: 707-565-1174
Last EDR Contact: 06/13/2023
Next Scheduled EDR Contact: 10/02/2023
Data Release Frequency: Varies

LUST SONOMA: Leaking Underground Storage Tank Sites
A listing of leaking underground storage tank sites located in Sonoma county.

Date of Government Version: 06/30/2021
Date Data Arrived at EDR: 06/30/2021
Date Made Active in Reports: 09/24/2021
Number of Days to Update: 86

Source: Department of Health Services
Telephone: 707-565-6565
Last EDR Contact: 06/13/2023
Next Scheduled EDR Contact: 10/02/2023
Data Release Frequency: Quarterly

STANISLAUS COUNTY:

CUPA STANISLAUS: CUPA Facility List
Cupa facility list

Date of Government Version: 02/08/2022
Date Data Arrived at EDR: 02/10/2022
Date Made Active in Reports: 05/04/2022
Number of Days to Update: 83

Source: Stanislaus County Department of Ennvironmental Protection
Telephone: 209-525-6751
Last EDR Contact: 04/05/2023
Next Scheduled EDR Contact: 07/24/2023
Data Release Frequency: Varies

SUTTER COUNTY:

UST SUTTER: Underground Storage Tanks
Underground storage tank sites located in Sutter county.

Date of Government Version: 08/03/2022
Date Data Arrived at EDR: 08/25/2022
Date Made Active in Reports: 11/14/2022
Number of Days to Update: 81

Source: Sutter County Environmental Health Services
Telephone: 530-822-7500
Last EDR Contact: 05/23/2023
Next Scheduled EDR Contact: 09/11/2023
Data Release Frequency: Semi-Annually

TEHAMA COUNTY:

CUPA TEHAMA: CUPA Facility List
Cupa facilities

Date of Government Version: 11/17/2022
Date Data Arrived at EDR: 11/21/2022
Date Made Active in Reports: 02/10/2023
Number of Days to Update: 81

Source: Tehama County Department of Environmental Health
Telephone: 530-527-8020
Last EDR Contact: 05/10/2023
Next Scheduled EDR Contact: 08/14/2023
Data Release Frequency: Varies

TRINITY COUNTY:

CUPA TRINITY: CUPA Facility List
Cupa facility list

Date of Government Version: 01/13/2023
Date Data Arrived at EDR: 01/17/2023
Date Made Active in Reports: 04/04/2023
Number of Days to Update: 77

Source: Department of Toxic Substances Control
Telephone: 760-352-0381
Last EDR Contact: 04/12/2023
Next Scheduled EDR Contact: 07/31/2023
Data Release Frequency: Varies

TULARE COUNTY:

CUPA TULARE: CUPA Facility List
Cupa program facilities

Date of Government Version: 10/07/2022
Date Data Arrived at EDR: 10/07/2022
Date Made Active in Reports: 12/21/2022
Number of Days to Update: 75

Source: Tulare County Environmental Health Services Division
Telephone: 559-624-7400
Last EDR Contact: 05/10/2023
Next Scheduled EDR Contact: 08/14/2023
Data Release Frequency: Varies

TUOLUMNE COUNTY:

CUPA TUOLUMNE: CUPA Facility List
Cupa facility list

Date of Government Version: 04/23/2018
Date Data Arrived at EDR: 04/25/2018
Date Made Active in Reports: 06/25/2018
Number of Days to Update: 61

Source: Divison of Environmental Health
Telephone: 209-533-5633
Last EDR Contact: 04/12/2023
Next Scheduled EDR Contact: 07/31/2023
Data Release Frequency: Varies

VENTURA COUNTY:

BWT VENTURA: Business Plan, Hazardous Waste Producers, and Operating Underground Tanks
The BWT list indicates by site address whether the Environmental Health Division has Business Plan (B), Waste Producer (W), and/or Underground Tank (T) information.

Date of Government Version: 12/27/2022
Date Data Arrived at EDR: 01/26/2023
Date Made Active in Reports: 04/19/2023
Number of Days to Update: 83

Source: Ventura County Environmental Health Division
Telephone: 805-654-2813
Last EDR Contact: 04/17/2023
Next Scheduled EDR Contact: 07/31/2023
Data Release Frequency: Quarterly

LF VENTURA: Inventory of Illegal Abandoned and Inactive Sites
Ventura County Inventory of Closed, Illegal Abandoned, and Inactive Sites.

Date of Government Version: 12/01/2011
Date Data Arrived at EDR: 12/01/2011
Date Made Active in Reports: 01/19/2012
Number of Days to Update: 49

Source: Environmental Health Division
Telephone: 805-654-2813
Last EDR Contact: 06/21/2023
Next Scheduled EDR Contact: 10/09/2023
Data Release Frequency: No Update Planned

LUST VENTURA: Listing of Underground Tank Cleanup Sites
Ventura County Underground Storage Tank Cleanup Sites (LUST).

Date of Government Version: 05/29/2008
Date Data Arrived at EDR: 06/24/2008
Date Made Active in Reports: 07/31/2008
Number of Days to Update: 37

Source: Environmental Health Division
Telephone: 805-654-2813
Last EDR Contact: 05/03/2023
Next Scheduled EDR Contact: 08/21/2023
Data Release Frequency: No Update Planned

MED WASTE VENTURA: Medical Waste Program List
To protect public health and safety and the environment from potential exposure to disease causing agents, the Environmental Health Division Medical Waste Program regulates the generation, handling, storage, treatment and disposal of medical waste throughout the County.

Date of Government Version: 12/27/2022
Date Data Arrived at EDR: 01/26/2023
Date Made Active in Reports: 04/19/2023
Number of Days to Update: 83

Source: Ventura County Resource Management Agency
Telephone: 805-654-2813
Last EDR Contact: 04/17/2023
Next Scheduled EDR Contact: 07/31/2023
Data Release Frequency: Quarterly

UST VENTURA: Underground Tank Closed Sites List
Ventura County Operating Underground Storage Tank Sites (UST)/Underground Tank Closed Sites List.

Date of Government Version: 05/26/2023
Date Data Arrived at EDR: 06/02/2023
Date Made Active in Reports: 06/14/2023
Number of Days to Update: 12

Source: Environmental Health Division
Telephone: 805-654-2813
Last EDR Contact: 06/02/2023
Next Scheduled EDR Contact: 09/18/2023
Data Release Frequency: Quarterly

YOLO COUNTY:

UST YOLO: Underground Storage Tank Comprehensive Facility Report
Underground storage tank sites located in Yolo county.

Date of Government Version: 04/03/2023
Date Data Arrived at EDR: 04/18/2023
Date Made Active in Reports: 06/13/2023
Number of Days to Update: 56

Source: Yolo County Department of Health
Telephone: 530-666-8646
Last EDR Contact: 06/21/2023
Next Scheduled EDR Contact: 10/09/2023
Data Release Frequency: Annually

YUBA COUNTY:

CUPA YUBA: CUPA Facility List
CUPA facility listing for Yuba County.

Date of Government Version: 01/26/2023
Date Data Arrived at EDR: 01/27/2023
Date Made Active in Reports: 04/19/2023
Number of Days to Update: 82

Source: Yuba County Environmental Health Department
Telephone: 530-749-7523
Last EDR Contact: 05/03/2023
Next Scheduled EDR Contact: 08/07/2023
Data Release Frequency: Varies

OTHER DATABASE(S)

Depending on the geographic area covered by this report, the data provided in these specialty databases may or may not be complete. For example, the existence of wetlands information data in a specific report does not mean that all wetlands in the area covered by the report are included. Moreover, the absence of any reported wetlands information does not necessarily mean that wetlands do not exist in the area covered by the report.

CT MANIFEST: Hazardous Waste Manifest Data
Facility and manifest data. Manifest is a document that lists and tracks hazardous waste from the generator through transporters to a tsd facility.

Date of Government Version: 11/16/2022
Date Data Arrived at EDR: 11/16/2022
Date Made Active in Reports: 02/06/2023
Number of Days to Update: 82

Source: Department of Energy & Environmental Protection
Telephone: 860-424-3375
Last EDR Contact: 05/11/2023
Next Scheduled EDR Contact: 08/21/2023
Data Release Frequency: No Update Planned

NJ MANIFEST: Manifest Information
Hazardous waste manifest information.

Date of Government Version: 12/31/2018
Date Data Arrived at EDR: 04/10/2019
Date Made Active in Reports: 05/16/2019
Number of Days to Update: 36

Source: Department of Environmental Protection
Telephone: N/A
Last EDR Contact: 03/30/2023
Next Scheduled EDR Contact: 07/17/2023
Data Release Frequency: Annually

NY MANIFEST: Facility and Manifest Data
Manifest is a document that lists and tracks hazardous waste from the generator through transporters to a TSD facility.

Date of Government Version: 01/01/2019
Date Data Arrived at EDR: 10/29/2021
Date Made Active in Reports: 01/19/2022
Number of Days to Update: 82

Source: Department of Environmental Conservation
Telephone: 518-402-8651
Last EDR Contact: 04/27/2023
Next Scheduled EDR Contact: 08/07/2023
Data Release Frequency: Quarterly

PA MANIFEST: Manifest Information
Hazardous waste manifest information.

Date of Government Version: 06/30/2018
Date Data Arrived at EDR: 07/19/2019
Date Made Active in Reports: 09/10/2019
Number of Days to Update: 53

Source: Department of Environmental Protection
Telephone: 717-783-8990
Last EDR Contact: 04/06/2023
Next Scheduled EDR Contact: 07/24/2023
Data Release Frequency: Annually

RI MANIFEST: Manifest information
Hazardous waste manifest information

Date of Government Version: 12/31/2020
Date Data Arrived at EDR: 11/30/2021
Date Made Active in Reports: 02/18/2022
Number of Days to Update: 80

Source: Department of Environmental Management
Telephone: 401-222-2797
Last EDR Contact: 05/10/2022
Next Scheduled EDR Contact: 08/28/2023
Data Release Frequency: Annually

WI MANIFEST: Manifest Information
Hazardous waste manifest information.

Date of Government Version: 05/31/2018
Date Data Arrived at EDR: 06/19/2019
Date Made Active in Reports: 09/03/2019
Number of Days to Update: 76

Source: Department of Natural Resources
Telephone: N/A
Last EDR Contact: 06/01/2023
Next Scheduled EDR Contact: 09/18/2023
Data Release Frequency: Annually

Oil/Gas Pipelines
Source: Endeavor Business Media
Petroleum Bundle (Crude Oil, Refined Products, Petrochemicals, Gas Liquids (LPG/NGL), and Specialty Gases (Miscellaneous)) N = Natural Gas Bundle (Natural Gas, Gas Liquids (LPG/NGL), and Specialty Gases (Miscellaneous)). This map includes information copyrighted by Endeavor Business Media. This information is provided on a best effort basis and Endeavor Business Media does not guarantee its accuracy nor warrant its fitness for any particular purpose. Such information has been reprinted with the permission of Endeavor Business Media.

Electric Power Transmission Line Data
Source: Endeavor Business Media
This map includes information copyrighted by Endeavor Business Media. This information is provided on a best effort basis and Endeavor Business Media does not guarantee its accuracy nor warrant its fitness for any particular purpose. Such information has been reprinted with the permission of Endeavor Business Media.

Sensitive Receptors: There are individuals deemed sensitive receptors due to their fragile immune systems and special sensitivity to environmental discharges. These sensitive receptors typically include the elderly, the sick, and children. While the location of all sensitive receptors cannot be determined, EDR indicates those buildings and facilities - schools, daycares, hospitals, medical centers, and nursing homes - where individuals who are sensitive receptors are likely to be located.

AHA Hospitals:
Source: American Hospital Association, Inc.
Telephone: 312-280-5991
The database includes a listing of hospitals based on the American Hospital Association's annual survey of hospitals.

Medical Centers: Provider of Services Listing
Source: Centers for Medicare & Medicaid Services
Telephone: 410-786-3000
A listing of hospitals with Medicare provider number, produced by Centers of Medicare & Medicaid Services, a federal agency within the U.S. Department of Health and Human Services.

Nursing Homes
Source: National Institutes of Health
Telephone: 301-594-6248
Information on Medicare and Medicaid certified nursing homes in the United States.

Public Schools
Source: National Center for Education Statistics
Telephone: 202-502-7300
The National Center for Education Statistics' primary database on elementary and secondary public education in the United States. It is a comprehensive, annual, national statistical database of all public elementary and secondary schools and school districts, which contains data that are comparable across all states.

Private Schools
Source: National Center for Education Statistics
Telephone: 202-502-7300
The National Center for Education Statistics' primary database on private school locations in the United States.
Daycare Centers: Licensed Facilities
Source: Department of Social Services
Telephone: 916-657-4041

Flood Zone Data: This data was obtained from the Federal Emergency Management Agency (FEMA). It depicts 100-year and 500-year flood zones as defined by FEMA. It includes the National Flood Hazard Layer (NFHL) which incorporates Flood Insurance Rate Map (FIRM) data and Q3 data from FEMA in areas not covered by NFHL.
Source: FEMA
Telephone: 877-336-2627
Date of Government Version: 2003, 2015

NWI: National Wetlands Inventory. This data, available in select counties across the country, was obtained by EDR in 2002, 2005, 2010 and 2015 from the U.S. Fish and Wildlife Service.

State Wetlands Data: Wetland Inventory
Source: Department of Fish and Wildlife
Telephone: 916-445-0411

Current USGS 7.5 Minute Topographic Map
Source: U.S. Geological Survey

STREET AND ADDRESS INFORMATION

© 2015 TomTom North America, Inc. All rights reserved. This material is proprietary and the subject of copyright protection and other intellectual property rights owned by or licensed to Tele Atlas North America, Inc. The use of this material is subject to the terms of a license agreement. You will be held liable for any unauthorized copying or disclosure of this material.

GEOCHECK ®- PHYSICAL SETTING SOURCE ADDENDUM

TARGET PROPERTY ADDRESS

PEACOCK BUILDING
937-945 F STREET
FRESNO, CA 93706

TARGET PROPERTY COORDINATES

Latitude (North):	36.729982 - 36˚ 43' 47.94''
Longitude (West):	119.794939 - 119˚ 47' 41.78''
Universal Tranverse Mercator:	Zone 11
UTM X (Meters):	250406.3
UTM Y (Meters):	4068359.0
Elevation:	288 ft. above sea level

USGS TOPOGRAPHIC MAP

Target Property Map:	12012169 FRESNO SOUTH, CA
Version Date:	2018

EDR's GeoCheck Physical Setting Source Addendum is provided to assist the environmental professional in forming an opinion about the impact of potential contaminant migration.

Assessment of the impact of contaminant migration generally has two principle investigative components:

1. Groundwater flow direction, and
2. Groundwater flow velocity.

Groundwater flow direction may be impacted by surface topography, hydrology, hydrogeology, characteristics of the soil, and nearby wells. Groundwater flow velocity is generally impacted by the nature of the geologic strata.

GEOCHECK® - PHYSICAL SETTING SOURCE SUMMARY

GROUNDWATER FLOW DIRECTION INFORMATION

Groundwater flow direction for a particular site is best determined by a qualified environmental professional using site-specific well data. If such data is not reasonably ascertainable, it may be necessary to rely on other sources of information, such as surface topographic information, hydrologic information, hydrogeologic data collected on nearby properties, and regional groundwater flow information (from deep aquifers).

TOPOGRAPHIC INFORMATION

Surface topography may be indicative of the direction of surficial groundwater flow. This information can be used to assist the environmental professional in forming an opinion about the impact of nearby contaminated properties or, should contamination exist on the target property, what downgradient sites might be impacted.

TARGET PROPERTY TOPOGRAPHY

General Topographic Gradient: General WNW

SURROUNDING TOPOGRAPHY: ELEVATION PROFILES

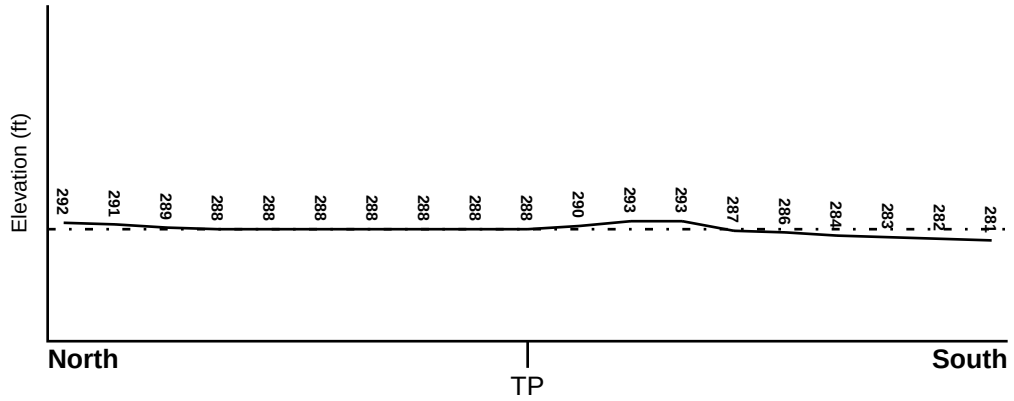

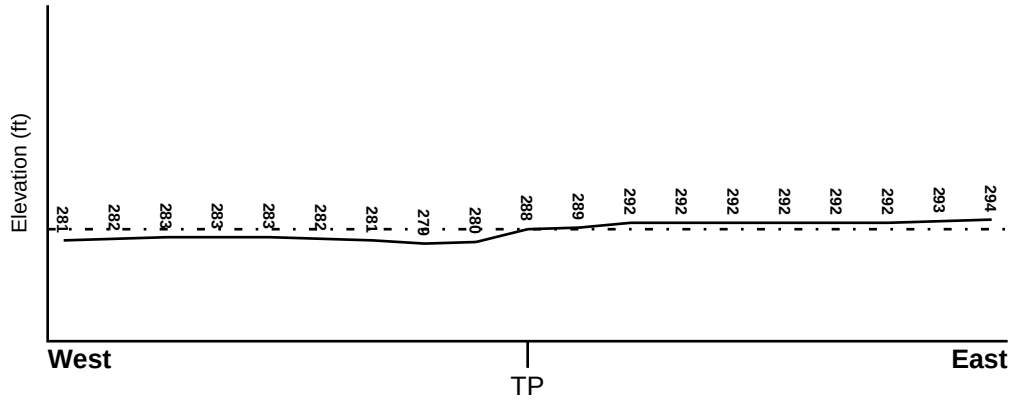

Target Property Elevation: 288 ft.

0 1/2 1 Miles

Source: Topography has been determined from the USGS 7.5' Digital Elevation Model and should be evaluated on a relative (not an absolute) basis. Relative elevation information between sites of close proximity should be field verified.

GEOCHECK® - PHYSICAL SETTING SOURCE SUMMARY

HYDROLOGIC INFORMATION

Surface water can act as a hydrologic barrier to groundwater flow. Such hydrologic information can be used to assist the environmental professional in forming an opinion about the impact of nearby contaminated properties or, should contamination exist on the target property, what downgradient sites might be impacted.

Refer to the Physical Setting Source Map following this summary for hydrologic information (major waterways and bodies of water).

FEMA FLOOD ZONE

Flood Plain Panel at Target Property	FEMA Source Type
06019C2110H	FEMA FIRM Flood data

Additional Panels in search area:	FEMA Source Type
06019C2105H	FEMA FIRM Flood data

NATIONAL WETLAND INVENTORY

NWI Quad at Target Property	NWI Electronic Data Coverage
FRESNO SOUTH	YES - refer to the Overview Map and Detail Map

HYDROGEOLOGIC INFORMATION

Hydrogeologic information obtained by installation of wells on a specific site can often be an indicator of groundwater flow direction in the immediate area. Such hydrogeologic information can be used to assist the environmental professional in forming an opinion about the impact of nearby contaminated properties or, should contamination exist on the target property, what downgradient sites might be impacted.

Site-Specific Hydrogeological Data*:

Search Radius:	1.25 miles
Status:	Not found

AQUIFLOW®

Search Radius: 1.000 Mile.

EDR has developed the AQUIFLOW Information System to provide data on the general direction of groundwater flow at specific points. EDR has reviewed reports submitted by environmental professionals to regulatory authorities at select sites and has extracted the date of the report, groundwater flow direction as determined hydrogeologically, and the depth to water table.

MAP ID	LOCATION FROM TP	GENERAL DIRECTION GROUNDWATER FLOW
Not Reported		

* ©1996 Site−specific hydrogeological data gathered by CERCLIS Alerts, Inc., Bainbridge Island, WA. All rights reserved. All of the information and opinions presented are those of the cited EPA report(s), which were completed under a Comprehensive Environmental Response Compensation and Liability Information System (CERCLIS) investigation.

GEOCHECK® - PHYSICAL SETTING SOURCE SUMMARY

GROUNDWATER FLOW VELOCITY INFORMATION

Groundwater flow velocity information for a particular site is best determined by a qualified environmental professional using site specific geologic and soil strata data. If such data are not reasonably ascertainable, it may be necessary to rely on other sources of information, including geologic age identification, rock stratigraphic unit and soil characteristics data collected on nearby properties and regional soil information. In general, contaminant plumes move more quickly through sandy-gravelly types of soils than silty-clayey types of soils.

GEOLOGIC INFORMATION IN GENERAL AREA OF TARGET PROPERTY

Geologic information can be used by the environmental professional in forming an opinion about the relative speed at which contaminant migration may be occurring.

ROCK STRATIGRAPHIC UNIT

Era:	Cenozoic
System:	Quaternary
Series:	Quaternary
Code:	Q *(decoded above as Era, System & Series)*

GEOLOGIC AGE IDENTIFICATION

Category: Stratifed Sequence

Geologic Age and Rock Stratigraphic Unit Source: P.G. Schruben, R.E. Arndt and W.J. Bawiec, Geology of the Conterminous U.S. at 1:2,500,000 Scale - a digital representation of the 1974 P.B. King and H.M. Beikman Map, USGS Digital Data Series DDS - 11 (1994).

SSURGO SOIL MAP - 7372118.2s

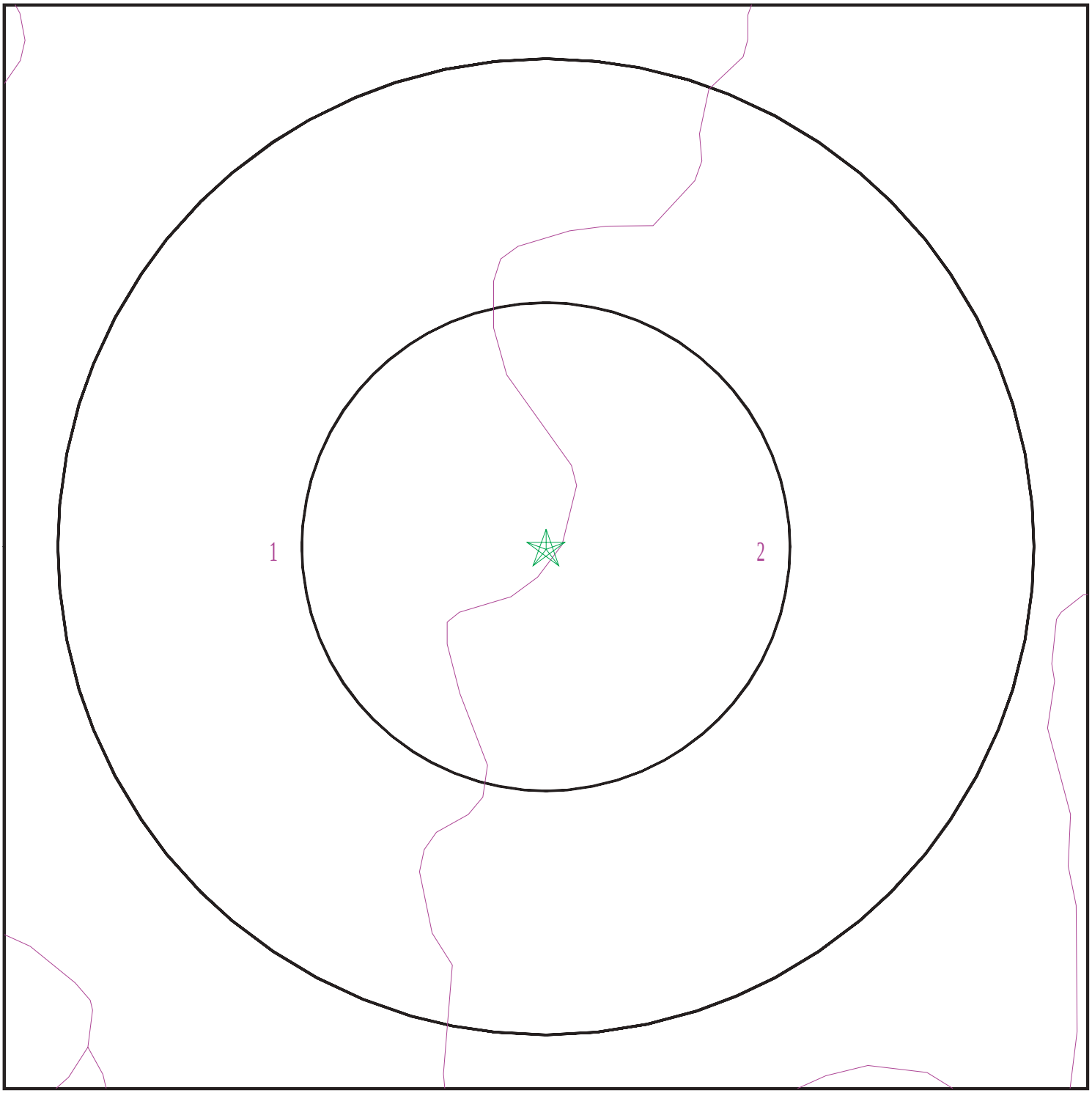

Target Property

SSURGO Soil

Water

0 1/16 1/8 1/4 Miles

N

SITE NAME: Peacock Building ADDRESS: 937-945 F Street Fresno CA 93706 LAT/LONG: 36.729982 / 119.794939	CLIENT: Krazan & Associates, Inc. CONTACT: David Nava INQUIRY #: 7372118.2s DATE: June 25, 2023 8:17 pm

Copyright © 2023 EDR, Inc. © 2015 TomTom Rel. 2015.

GEOCHECK® - PHYSICAL SETTING SOURCE SUMMARY

DOMINANT SOIL COMPOSITION IN GENERAL AREA OF TARGET PROPERTY

The U.S. Department of Agriculture's (USDA) Soil Conservation Service (SCS) leads the National Cooperative Soil Survey (NCSS) and is responsible for collecting, storing, maintaining and distributing soil survey information for privately owned lands in the United States. A soil map in a soil survey is a representation of soil patterns in a landscape. The following information is based on Soil Conservation Service SSURGO data.

Soil Map ID: 1

Soil Component Name: HANFORD

Soil Surface Texture: sandy loam

Hydrologic Group: Class B - Moderate infiltration rates. Deep and moderately deep, moderately well and well drained soils with moderately coarse textures.

Soil Drainage Class: Well drained

Hydric Status: Not hydric

Corrosion Potential - Uncoated Steel: Moderate

Depth to Bedrock Min: > 0 inches

Depth to Watertable Min: > 0 inches

Soil Layer Information							
	Boundary			Classification		Saturated hydraulic conductivity micro m/sec	Soil Reaction (pH)
Layer	Upper	Lower	Soil Texture Class	AASHTO Group	Unified Soil		
1	0 inches	16 inches	sandy loam	Granular materials (35 pct. or less passing No. 200), Silty, or Clayey Gravel and Sand.	COARSE-GRAINED SOILS, Sands, Sands with fines, Silty Sand.	Max: 42 Min: 14	Max: 7.3 Min: 6.1
2	16 inches	72 inches	sandy loam	Granular materials (35 pct. or less passing No. 200), Silty, or Clayey Gravel and Sand.	COARSE-GRAINED SOILS, Sands, Sands with fines, Silty Sand.	Max: 42 Min: 14	Max: 7.3 Min: 6.1

GEOCHECK® - PHYSICAL SETTING SOURCE SUMMARY

Soil Map ID: 2

Soil Component Name: DELHI

Soil Surface Texture: loamy sand

Hydrologic Group: Class A - High infiltration rates. Soils are deep, well drained to excessively drained sands and gravels.

Soil Drainage Class: Somewhat excessively drained

Hydric Status: Unknown

Corrosion Potential - Uncoated Steel: Moderate

Depth to Bedrock Min: > 0 inches

Depth to Watertable Min: > 0 inches

Soil Layer Information							
	Boundary			Classification		Saturated hydraulic conductivity micro m/sec	Soil Reaction (pH)
Layer	Upper	Lower	Soil Texture Class	AASHTO Group	Unified Soil		
1	0 inches	7 inches	loamy sand	Granular materials (35 pct. or less passing No. 200), Silty, or Clayey Gravel and Sand.	Not reported	Max: 141 Min: 42	Max: 7.3 Min: 6.1
2	7 inches	25 inches	loamy sand	Granular materials (35 pct. or less passing No. 200), Silty, or Clayey Gravel and Sand.	Not reported	Max: 141 Min: 42	Max: 7.3 Min: 6.1
3	25 inches	59 inches	loamy sand	Granular materials (35 pct. or less passing No. 200), Silty, or Clayey Gravel and Sand.	Not reported	Max: 141 Min: 42	Max: 7.3 Min: 6.1

LOCAL / REGIONAL WATER AGENCY RECORDS

EDR Local/Regional Water Agency records provide water well information to assist the environmental professional in assessing sources that may impact ground water flow direction, and in forming an opinion about the impact of contaminant migration on nearby drinking water wells.

GEOCHECK® - PHYSICAL SETTING SOURCE SUMMARY

WELL SEARCH DISTANCE INFORMATION

DATABASE	SEARCH DISTANCE (miles)
Federal USGS	1.000
Federal FRDS PWS	Nearest PWS within 1 mile
State Database	1.000

FEDERAL USGS WELL INFORMATION

MAP ID	WELL ID	LOCATION FROM TP
D36	USGS40000177012	1/4 - 1/2 Mile NNW
43	USGS40000176929	1/4 - 1/2 Mile WSW
P102	USGS40000176848	1/2 - 1 Mile South
T108	USGS40000176935	1/2 - 1 Mile ESE
T110	USGS40000176942	1/2 - 1 Mile East
118	USGS40000176872	1/2 - 1 Mile SW
V124	USGS40000177047	1/2 - 1 Mile ENE
127	USGS40000177074	1/2 - 1 Mile NE
130	USGS40000177114	1/2 - 1 Mile NNE

FEDERAL FRDS PUBLIC WATER SUPPLY SYSTEM INFORMATION

MAP ID	WELL ID	LOCATION FROM TP
No PWS System Found		

Note: PWS System location is not always the same as well location.

STATE DATABASE WELL INFORMATION

MAP ID	WELL ID	LOCATION FROM TP
A1	CAEDF0000008656	1/8 - 1/4 Mile North
A2	CAEDF0000011349	1/8 - 1/4 Mile North
A3	CAEDF0000053785	1/8 - 1/4 Mile North
A4	CAEDF0000111415	1/8 - 1/4 Mile North
A5	CAEDF0000040406	1/8 - 1/4 Mile North
B6	CADPR0000002920	1/8 - 1/4 Mile West
A7	CAEDF0000004388	1/8 - 1/4 Mile North
8	CAEDF0000090545	1/4 - 1/2 Mile NW
B9	CAEDF0000048313	1/4 - 1/2 Mile West
A10	CAEDF0000084951	1/4 - 1/2 Mile North
B11	CAEDF0000118072	1/4 - 1/2 Mile West
A12	CAEDF0000134610	1/4 - 1/2 Mile North
B13	CAEDF0000118860	1/4 - 1/2 Mile West
A14	CAEDF0000112514	1/4 - 1/2 Mile NNW
B15	CAEDF0000035697	1/4 - 1/2 Mile West
A16	CAEDF0000071033	1/4 - 1/2 Mile North
A17	CAEDF0000096102	1/4 - 1/2 Mile North

STATE DATABASE WELL INFORMATION

MAP ID	WELL ID	LOCATION FROM TP
B18	CAEDF0000051439	1/4 - 1/2 Mile West
A19	CAEDF0000121887	1/4 - 1/2 Mile North
A20	CAEDF0000015537	1/4 - 1/2 Mile North
C21	CAEDF0000019924	1/4 - 1/2 Mile North
22	CADWR0000032508	1/4 - 1/2 Mile NE
B23	CAEDF0000017999	1/4 - 1/2 Mile West
B24	CAEDF0000075988	1/4 - 1/2 Mile West
C25	CAEDF0000039546	1/4 - 1/2 Mile North
B26	CAEDF0000091646	1/4 - 1/2 Mile West
B27	CAEDF0000031269	1/4 - 1/2 Mile West
B28	CAEDF0000078858	1/4 - 1/2 Mile West
B29	CAEDF0000090312	1/4 - 1/2 Mile West
C30	CAEDF0000083868	1/4 - 1/2 Mile North
D31	CAEDF0000137638	1/4 - 1/2 Mile NNW
C32	CAEDF0000063822	1/4 - 1/2 Mile North
D33	CAEDF0000136765	1/4 - 1/2 Mile NNW
D34	CAEDF0000000022	1/4 - 1/2 Mile NNW
C35	CAEDF0000084227	1/4 - 1/2 Mile North
C37	CAEDF0000084022	1/4 - 1/2 Mile North
E38	CAEDF0000065779	1/4 - 1/2 Mile West
D39	CAEDF0000141044	1/4 - 1/2 Mile NNW
D40	CAEDF0000101995	1/4 - 1/2 Mile NNW
D41	CAEDF0000081703	1/4 - 1/2 Mile NNW
E42	CAEDF0000130067	1/4 - 1/2 Mile West
E44	CAEDF0000090544	1/4 - 1/2 Mile West
C45	CAEDF0000071737	1/4 - 1/2 Mile North
F46	CAEDF0000117837	1/4 - 1/2 Mile NNW
F47	CAEDF0000110267	1/4 - 1/2 Mile NNW
C48	CAEDF0000016310	1/4 - 1/2 Mile North
C49	CAEDF0000113567	1/4 - 1/2 Mile North
C50	CAEDF0000073741	1/4 - 1/2 Mile North
D51	CAEDF0000132852	1/4 - 1/2 Mile NNW
D52	CAEDF0000124033	1/4 - 1/2 Mile North
D53	CAEDF0000034975	1/4 - 1/2 Mile North
D54	CAEDF0000078462	1/4 - 1/2 Mile NNW
D55	CAEDF0000092661	1/4 - 1/2 Mile NNW
F56	CAEDF0000117162	1/4 - 1/2 Mile NNW
F57	CAEDF0000114306	1/4 - 1/2 Mile NNW
D58	CAEDF0000101996	1/4 - 1/2 Mile North
D59	CAEDF0000120277	1/4 - 1/2 Mile North
F60	CAEDF0000105735	1/4 - 1/2 Mile NW
F61	CAEDF0000052384	1/4 - 1/2 Mile NW
F62	CAEDF0000004849	1/4 - 1/2 Mile NW
F63	CADPR0000004649	1/4 - 1/2 Mile NW
64	CAEDF0000083548	1/4 - 1/2 Mile North
F65	CAEDF0000049209	1/4 - 1/2 Mile NNW
F66	CAEDF0000100702	1/4 - 1/2 Mile NNW
G67	12147	1/4 - 1/2 Mile NW
G68	12148	1/4 - 1/2 Mile NW
G69	12149	1/4 - 1/2 Mile NW
F70	CADWR9000029906	1/4 - 1/2 Mile NNW
F71	CADWR0000007380	1/4 - 1/2 Mile NNW

STATE DATABASE WELL INFORMATION

MAP ID	WELL ID	LOCATION FROM TP
H72	CAEDF0000043917	1/4 - 1/2 Mile North
I73	CAEDF0000104497	1/4 - 1/2 Mile NW
H74	CAEDF0000060976	1/4 - 1/2 Mile NNW
H75	CAEDF0000049441	1/4 - 1/2 Mile NNW
76	CADDW0000011291	1/4 - 1/2 Mile SE
I77	CAEDF0000125765	1/4 - 1/2 Mile NW
I78	CAEDF0000125224	1/4 - 1/2 Mile NW
I79	CAEDF0000072136	1/4 - 1/2 Mile NW
J80	CADWR0000022899	1/4 - 1/2 Mile ESE
J81	CADWR9000029838	1/4 - 1/2 Mile ESE
J82	CADWR9000029835	1/4 - 1/2 Mile ESE
K83	CADWR9000029836	1/4 - 1/2 Mile WSW
I84	CAEDF0000135283	1/4 - 1/2 Mile NNW
85	CADWR0000025290	1/4 - 1/2 Mile NW
K86	CADWR0000021677	1/4 - 1/2 Mile WSW
87	CAEDF0000100709	1/4 - 1/2 Mile NNW
K88	CADDW0000022472	1/4 - 1/2 Mile WSW
L89	CAEDF0000047440	1/2 - 1 Mile North
L90	CAEDF0000072342	1/2 - 1 Mile North
M91	CADWR0000032463	1/2 - 1 Mile South
M92	CADWR0000034924	1/2 - 1 Mile South
N93	CADWR9000029853	1/2 - 1 Mile ENE
N94	CADWR0000032516	1/2 - 1 Mile ENE
O95	12142	1/2 - 1 Mile NE
96	CAEDF0000084805	1/2 - 1 Mile North
O97	CADDW0000003447	1/2 - 1 Mile NE
P98	CADWR0000029705	1/2 - 1 Mile South
Q99	CALLNL000000252	1/2 - 1 Mile ENE
Q100	12150	1/2 - 1 Mile ENE
Q101	12151	1/2 - 1 Mile ENE
P103	CADDW0000002569	1/2 - 1 Mile South
P104	CAUSGSN00010453	1/2 - 1 Mile South
R105	CADWR0000036031	1/2 - 1 Mile SSE
R106	CADWR9000029786	1/2 - 1 Mile SSE
S107	CAEDF0000033802	1/2 - 1 Mile SSE
109	CAEDF0000136144	1/2 - 1 Mile North
S111	CAEDF0000116967	1/2 - 1 Mile SSE
S112	CAEDF0000085243	1/2 - 1 Mile SSE
Q113	CADDW0000017010	1/2 - 1 Mile ENE
S114	CAEDF0000037778	1/2 - 1 Mile SSE
S115	CAEDF0000024276	1/2 - 1 Mile SSE
116	CALLNL000001337	1/2 - 1 Mile South
117	CADWR0000007345	1/2 - 1 Mile ESE
119	CADPR0000002949	1/2 - 1 Mile NE
120	CADWR9000029962	1/2 - 1 Mile NE
U121	CADDW0000014737	1/2 - 1 Mile NNE
U122	CADWR0000020492	1/2 - 1 Mile NNE
V123	CADDW0000021216	1/2 - 1 Mile ENE
V125	CAUSGSN00015387	1/2 - 1 Mile ENE
126	CADPR0000005401	1/2 - 1 Mile East
W128	CADWR9000029780	1/2 - 1 Mile SW
W129	CADWR0000018134	1/2 - 1 Mile SW

GEOCHECK® - PHYSICAL SETTING SOURCE SUMMARY

STATE DATABASE WELL INFORMATION

MAP ID	WELL ID	LOCATION FROM TP
131	CALLNL000000985	1/2 - 1 Mile West
X132	CADWR9000030005	1/2 - 1 Mile North
X133	CADWR0000032476	1/2 - 1 Mile North
Y134	CAEDF0000062982	1/2 - 1 Mile East
Y135	CAEDF0000102325	1/2 - 1 Mile East
Y136	CAEDF0000086015	1/2 - 1 Mile East
137	12171	1/2 - 1 Mile SSW
Y138	CAEDF0000131621	1/2 - 1 Mile East

PHYSICAL SETTING SOURCE MAP - 7372118.2s

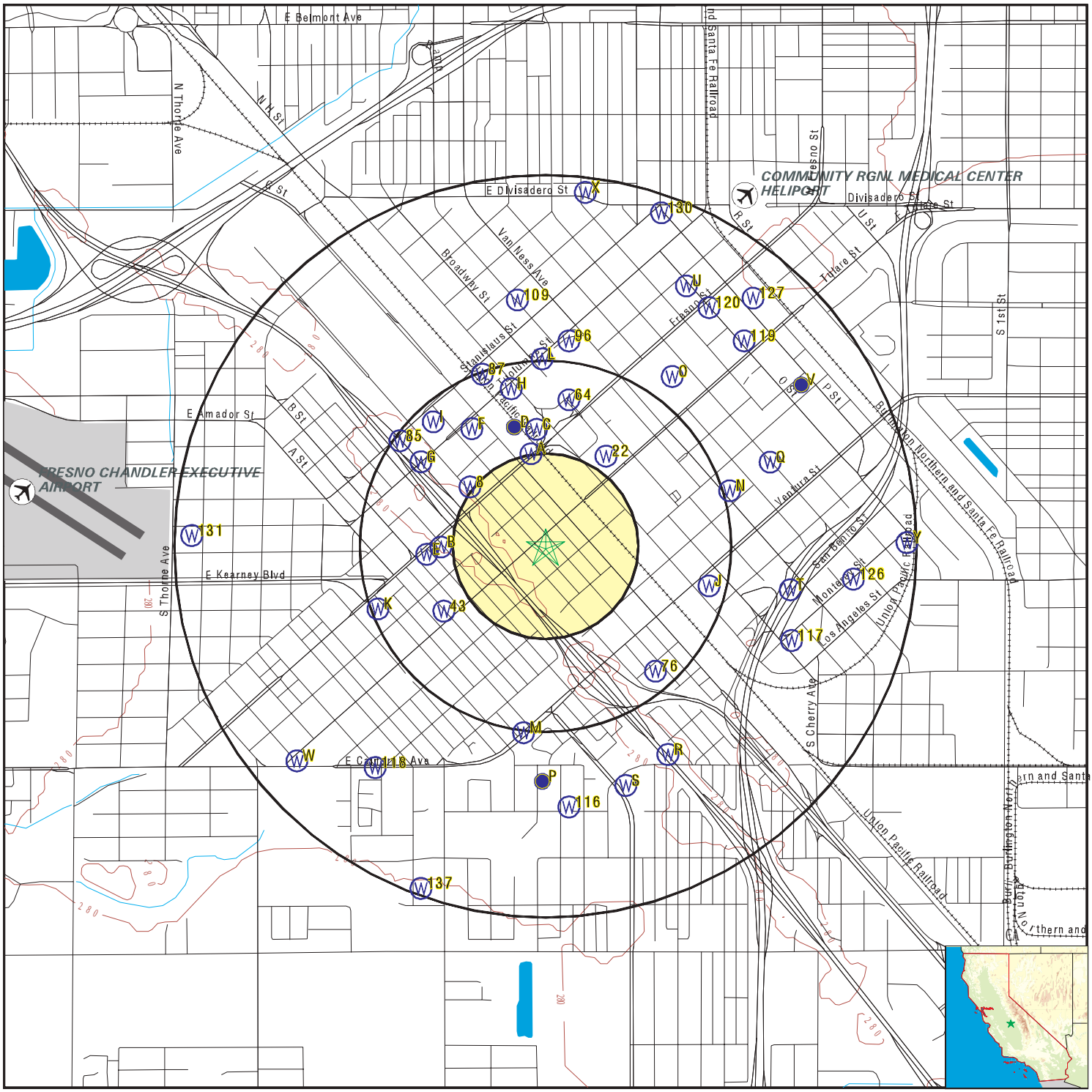

County Boundary
Major Roads
Contour Lines
Earthquake Fault Lines
Airports
Earthquake epicenter, Richter 5 or greater
Water Wells
Public Water Supply Wells
Cluster of Multiple Icons

Groundwater Flow Direction
GI Indeterminate Groundwater Flow at Location
GV Groundwater Flow Varies at Location
HD Closest Hydrogeological Data
Oil, gas or related wells

SITE NAME: Peacock Building	CLIENT: Krazan & Associates, Inc.
ADDRESS: 937-945 F Street Fresno CA 93706	CONTACT: David Nava
LAT/LONG: 36.729982 / 119.794939	INQUIRY #: 7372118.2s
	DATE: June 25, 2023 8:17 pm

Copyright © 2023 EDR, Inc. © 2015 TomTom Rel. 2015.

Map ID Direction Distance Elevation	Database	EDR ID Number
A1 **North** **1/8 - 1/4 Mile** **Higher**	**CA WELLS**	**CAEDF0000008656**

Well ID:	SL185704255-OB-8	Well Type:	MONITORING
Source:	EDF	Other Name:	OB-8
GAMA PFAS Testing:	Not Reported		
Groundwater Quality Data:	https://gamagroundwater.waterboards.ca.gov/gama/gamamap/public/GamaDataDisplay.asp?dataset=EDF&samp_date=&global_id=SL185704255&assigned_name=OB-8&store_num=		
GeoTracker Data:	https://geotracker.waterboards.ca.gov/profile_report.asp?cmd=MWEDFResults&global_id=SL185704255&assigned_name=OB-8		

A2 **North** **1/8 - 1/4 Mile** **Higher**	**CA WELLS**	**CAEDF0000011349**

Well ID:	SL185704255-OB-08	Well Type:	MONITORING
Source:	EDF	Other Name:	OB-08
GAMA PFAS Testing:	Not Reported		
Groundwater Quality Data:	https://gamagroundwater.waterboards.ca.gov/gama/gamamap/public/GamaDataDisplay.asp?dataset=EDF&samp_date=&global_id=SL185704255&assigned_name=OB-08&store_num=		
GeoTracker Data:	https://geotracker.waterboards.ca.gov/profile_report.asp?cmd=MWEDFResults&global_id=SL185704255&assigned_name=OB-08		

A3 **North** **1/8 - 1/4 Mile** **Higher**	**CA WELLS**	**CAEDF0000053785**

Well ID:	SL185704255-MW-12	Well Type:	MONITORING
Source:	EDF	Other Name:	MW-12
GAMA PFAS Testing:	Not Reported		
Groundwater Quality Data:	https://gamagroundwater.waterboards.ca.gov/gama/gamamap/public/GamaDataDisplay.asp?dataset=EDF&samp_date=&global_id=SL185704255&assigned_name=MW-12&store_num=		
GeoTracker Data:	https://geotracker.waterboards.ca.gov/profile_report.asp?cmd=MWEDFResults&global_id=SL185704255&assigned_name=MW-12		

A4 **North** **1/8 - 1/4 Mile** **Higher**	**CA WELLS**	**CAEDF0000111415**

Well ID:	SL185704255-MW-01D	Well Type:	MONITORING
Source:	EDF	Other Name:	MW-01D
GAMA PFAS Testing:	Not Reported		
Groundwater Quality Data:	https://gamagroundwater.waterboards.ca.gov/gama/gamamap/public/GamaDataDisplay.asp?dataset=EDF&samp_date=&global_id=SL185704255&assigned_name=MW-01D&store_num=		
GeoTracker Data:	https://geotracker.waterboards.ca.gov/profile_report.asp?cmd=MWEDFResults&global_id=SL185704255&assigned_name=MW-01D		

Map ID Direction Distance Elevation	Database	EDR ID Number
A5 **North** **1/8 - 1/4 Mile** **Higher**	**CA WELLS**	**CAEDF0000040406**

Well ID:	SL185704255-OB-07	Well Type:	MONITORING
Source:	EDF	Other Name:	OB-07
GAMA PFAS Testing:	Not Reported		
Groundwater Quality Data:	https://gamagroundwater.waterboards.ca.gov/gama/gamamap/public/GamaDataDisplay.asp?dataset=EDF&samp_date=&global_id=SL185704255&assigned_name=OB-07&store_num=		
GeoTracker Data:	https://geotracker.waterboards.ca.gov/profile_report.asp?cmd=MWEDFResults&global_id=SL185704255&assigned_name=OB-07		

B6 **West** **1/8 - 1/4 Mile** **Lower**	**CA WELLS**	**CADPR0000002920**

Well ID:	85704	Well Type:	UNK
Source:	Department of Pesticide Regulation		
Other Name:	85704	GAMA PFAS Testing:	Not Reported
Groundwater Quality Data:	https://gamagroundwater.waterboards.ca.gov/gama/gamamap/public/GamaDataDisplay.asp?dataset=DPR&samp_date=&global_id=&assigned_name=85704&store_num=		
GeoTracker Data:	Not Reported		

A7 **North** **1/8 - 1/4 Mile** **Higher**	**CA WELLS**	**CAEDF0000004388**

Well ID:	SL185704255-MW-13	Well Type:	MONITORING
Source:	EDF	Other Name:	MW-13
GAMA PFAS Testing:	Not Reported		
Groundwater Quality Data:	https://gamagroundwater.waterboards.ca.gov/gama/gamamap/public/GamaDataDisplay.asp?dataset=EDF&samp_date=&global_id=SL185704255&assigned_name=MW-13&store_num=		
GeoTracker Data:	https://geotracker.waterboards.ca.gov/profile_report.asp?cmd=MWEDFResults&global_id=SL185704255&assigned_name=MW-13		

---

8 **NW** **1/4 - 1/2 Mile** **Lower**	**CA WELLS**	**CAEDF0000090545**

Well ID:	SL185704255-MW-10	Well Type:	MONITORING
Source:	EDF	Other Name:	MW-10
GAMA PFAS Testing:	Not Reported		
Groundwater Quality Data:	https://gamagroundwater.waterboards.ca.gov/gama/gamamap/public/GamaDataDisplay.asp?dataset=EDF&samp_date=&global_id=SL185704255&assigned_name=MW-10&store_num=		
GeoTracker Data:	https://geotracker.waterboards.ca.gov/profile_report.asp?cmd=MWEDFResults&global_id=SL185704255&assigned_name=MW-10		

Map ID Direction Distance Elevation	Database	EDR ID Number
B9 **West** **1/4 - 1/2 Mile** **Lower**	**CA WELLS**	**CAEDF0000048313**

Well ID:	T0601900716-MW-1	Well Type:	MONITORING
Source:	EDF	Other Name:	MW-1
GAMA PFAS Testing:	Not Reported		
Groundwater Quality Data:	https://gamagroundwater.waterboards.ca.gov/gama/gamamap/public/GamaDataDisplay.asp?dataset=EDF&samp_date=&global_id=T0601900716&assigned_name=MW-1&store_num=		
GeoTracker Data:	https://geotracker.waterboards.ca.gov/profile_report.asp?cmd=MWEDFResults&global_id=T0601900716&assigned_name=MW-1		

A10 **North** **1/4 - 1/2 Mile** **Higher**	**CA WELLS**	**CAEDF0000084951**

Well ID:	SL185704255-VW-02B	Well Type:	MONITORING
Source:	EDF	Other Name:	VW-02B
GAMA PFAS Testing:	Not Reported		
Groundwater Quality Data:	https://gamagroundwater.waterboards.ca.gov/gama/gamamap/public/GamaDataDisplay.asp?dataset=EDF&samp_date=&global_id=SL185704255&assigned_name=VW-02B&store_num=		
GeoTracker Data:	https://geotracker.waterboards.ca.gov/profile_report.asp?cmd=MWEDFResults&global_id=SL185704255&assigned_name=VW-02B		

B11 **West** **1/4 - 1/2 Mile** **Lower**	**CA WELLS**	**CAEDF0000118072**

Well ID:	T0601900716-MW-2	Well Type:	MONITORING
Source:	EDF	Other Name:	MW-2
GAMA PFAS Testing:	Not Reported		
Groundwater Quality Data:	https://gamagroundwater.waterboards.ca.gov/gama/gamamap/public/GamaDataDisplay.asp?dataset=EDF&samp_date=&global_id=T0601900716&assigned_name=MW-2&store_num=		
GeoTracker Data:	https://geotracker.waterboards.ca.gov/profile_report.asp?cmd=MWEDFResults&global_id=T0601900716&assigned_name=MW-2		

A12 **North** **1/4 - 1/2 Mile** **Higher**	**CA WELLS**	**CAEDF0000134610**

Well ID:	SL185704255-VW-01B	Well Type:	MONITORING
Source:	EDF	Other Name:	VW-01B
GAMA PFAS Testing:	Not Reported		
Groundwater Quality Data:	https://gamagroundwater.waterboards.ca.gov/gama/gamamap/public/GamaDataDisplay.asp?dataset=EDF&samp_date=&global_id=SL185704255&assigned_name=VW-01B&store_num=		
GeoTracker Data:	https://geotracker.waterboards.ca.gov/profile_report.asp?cmd=MWEDFResults&global_id=SL185704255&assigned_name=VW-01B		

Map ID Direction Distance Elevation	Database	EDR ID Number
B13 **West** **1/4 - 1/2 Mile** **Lower**	**CA WELLS**	**CAEDF0000118860**

Well ID:	T0601900115-MW-Q	Well Type:	MONITORING
Source:	EDF	Other Name:	MW-Q
GAMA PFAS Testing:	Not Reported		
Groundwater Quality Data:	https://gamagroundwater.waterboards.ca.gov/gama/gamamap/public/GamaDataDisplay.asp?dataset=EDF&samp_date=&global_id=T0601900115&assigned_name=MW-Q&store_num=		
GeoTracker Data:	https://geotracker.waterboards.ca.gov/profile_report.asp?cmd=MWEDFResults&global_id=T0601900115&assigned_name=MW-Q		

A14 **NNW** **1/4 - 1/2 Mile** **Lower**	**CA WELLS**	**CAEDF0000112514**

Well ID:	SL185704255-T01-01	Well Type:	MONITORING
Source:	EDF	Other Name:	T01-01
GAMA PFAS Testing:	Not Reported		
Groundwater Quality Data:	https://gamagroundwater.waterboards.ca.gov/gama/gamamap/public/GamaDataDisplay.asp?dataset=EDF&samp_date=&global_id=SL185704255&assigned_name=T01-01&store_num=		
GeoTracker Data:	https://geotracker.waterboards.ca.gov/profile_report.asp?cmd=MWEDFResults&global_id=SL185704255&assigned_name=T01-01		

B15 **West** **1/4 - 1/2 Mile** **Lower**	**CA WELLS**	**CAEDF0000035697**

Well ID:	T0601900115-MW-O	Well Type:	MONITORING
Source:	EDF	Other Name:	MW-O
GAMA PFAS Testing:	Not Reported		
Groundwater Quality Data:	https://gamagroundwater.waterboards.ca.gov/gama/gamamap/public/GamaDataDisplay.asp?dataset=EDF&samp_date=&global_id=T0601900115&assigned_name=MW-O&store_num=		
GeoTracker Data:	https://geotracker.waterboards.ca.gov/profile_report.asp?cmd=MWEDFResults&global_id=T0601900115&assigned_name=MW-O		

A16 **North** **1/4 - 1/2 Mile** **Higher**	**CA WELLS**	**CAEDF0000071033**

Well ID:	SL185704255-VW-3B	Well Type:	MONITORING
Source:	EDF	Other Name:	VW-3B
GAMA PFAS Testing:	Not Reported		
Groundwater Quality Data:	https://gamagroundwater.waterboards.ca.gov/gama/gamamap/public/GamaDataDisplay.asp?dataset=EDF&samp_date=&global_id=SL185704255&assigned_name=VW-3B&store_num=		
GeoTracker Data:	https://geotracker.waterboards.ca.gov/profile_report.asp?cmd=MWEDFResults&global_id=SL185704255&assigned_name=VW-3B		

Map ID Direction Distance Elevation	Database	EDR ID Number
A17 **North** **1/4 - 1/2 Mile** **Higher**	**CA WELLS**	**CAEDF0000096102**

Well ID:	SL185704255-VW-03B	Well Type:	MONITORING
Source:	EDF	Other Name:	VW-03B
GAMA PFAS Testing:	Not Reported		
Groundwater Quality Data:	https://gamagroundwater.waterboards.ca.gov/gama/gamamap/public/GamaDataDisplay.asp?dataset=EDF&samp_date=&global_id=SL185704255&assigned_name=VW-03B&store_num=		
GeoTracker Data:	https://geotracker.waterboards.ca.gov/profile_report.asp?cmd=MWEDFResults&global_id=SL185704255&assigned_name=VW-03B		

B18 **West** **1/4 - 1/2 Mile** **Lower**	**CA WELLS**	**CAEDF0000051439**

Well ID:	T0601900115-MW-G	Well Type:	MONITORING
Source:	EDF	Other Name:	MW-G
GAMA PFAS Testing:	Not Reported		
Groundwater Quality Data:	https://gamagroundwater.waterboards.ca.gov/gama/gamamap/public/GamaDataDisplay.asp?dataset=EDF&samp_date=&global_id=T0601900115&assigned_name=MW-G&store_num=		
GeoTracker Data:	https://geotracker.waterboards.ca.gov/profile_report.asp?cmd=MWEDFResults&global_id=T0601900115&assigned_name=MW-G		

A19 **North** **1/4 - 1/2 Mile** **Higher**	**CA WELLS**	**CAEDF0000121887**

Well ID:	SL185704255-IW-01	Well Type:	MONITORING
Source:	EDF	Other Name:	IW-01
GAMA PFAS Testing:	Not Reported		
Groundwater Quality Data:	https://gamagroundwater.waterboards.ca.gov/gama/gamamap/public/GamaDataDisplay.asp?dataset=EDF&samp_date=&global_id=SL185704255&assigned_name=IW-01&store_num=		
GeoTracker Data:	https://geotracker.waterboards.ca.gov/profile_report.asp?cmd=MWEDFResults&global_id=SL185704255&assigned_name=IW-01		

A20 **North** **1/4 - 1/2 Mile** **Higher**	**CA WELLS**	**CAEDF0000015537**

Well ID:	SL185704255-VW-04B	Well Type:	MONITORING
Source:	EDF	Other Name:	VW-04B
GAMA PFAS Testing:	Not Reported		
Groundwater Quality Data:	https://gamagroundwater.waterboards.ca.gov/gama/gamamap/public/GamaDataDisplay.asp?dataset=EDF&samp_date=&global_id=SL185704255&assigned_name=VW-04B&store_num=		
GeoTracker Data:	https://geotracker.waterboards.ca.gov/profile_report.asp?cmd=MWEDFResults&global_id=SL185704255&assigned_name=VW-04B		

Map ID Direction Distance Elevation	Database	EDR ID Number
C21 **North** **1/4 - 1/2 Mile** **Higher**	**CA WELLS**	**CAEDF0000019924**

Well ID:	SL185704255-T01-02	Well Type:	MONITORING
Source:	EDF	Other Name:	T01-02
GAMA PFAS Testing:	Not Reported		
Groundwater Quality Data:	https://gamagroundwater.waterboards.ca.gov/gama/gamamap/public/GamaDataDisplay.asp?dataset=EDF&samp_date=&global_id=SL185704255&assigned_name=T01-02&store_num=		
GeoTracker Data:	https://geotracker.waterboards.ca.gov/profile_report.asp?cmd=MWEDFResults&global_id=SL185704255&assigned_name=T01-02		

---

22 **NE** **1/4 - 1/2 Mile** **Higher**	**CA WELLS**	**CADWR0000032508**

Well ID:	14S20E03P001M	Well Type:	UNK
Source:	Department of Water Resources		
Other Name:	14S20E03P001M	GAMA PFAS Testing:	Not Reported
Groundwater Quality Data:	https://gamagroundwater.waterboards.ca.gov/gama/gamamap/public/GamaDataDisplay.asp?dataset=DWR&samp_date=&global_id=&assigned_name=14S20E03P001M&store_num=		
GeoTracker Data:	Not Reported		

B23 **West** **1/4 - 1/2 Mile** **Lower**	**CA WELLS**	**CAEDF0000017999**

Well ID:	T0601900115-MW-P	Well Type:	MONITORING
Source:	EDF	Other Name:	MW-P
GAMA PFAS Testing:	Not Reported		
Groundwater Quality Data:	https://gamagroundwater.waterboards.ca.gov/gama/gamamap/public/GamaDataDisplay.asp?dataset=EDF&samp_date=&global_id=T0601900115&assigned_name=MW-P&store_num=		
GeoTracker Data:	https://geotracker.waterboards.ca.gov/profile_report.asp?cmd=MWEDFResults&global_id=T0601900115&assigned_name=MW-P		

B24 **West** **1/4 - 1/2 Mile** **Lower**	**CA WELLS**	**CAEDF0000075988**

Well ID:	T0601900115-MW-N	Well Type:	MONITORING
Source:	EDF	Other Name:	MW-N
GAMA PFAS Testing:	Not Reported		
Groundwater Quality Data:	https://gamagroundwater.waterboards.ca.gov/gama/gamamap/public/GamaDataDisplay.asp?dataset=EDF&samp_date=&global_id=T0601900115&assigned_name=MW-N&store_num=		
GeoTracker Data:	https://geotracker.waterboards.ca.gov/profile_report.asp?cmd=MWEDFResults&global_id=T0601900115&assigned_name=MW-N		

Map ID Direction Distance Elevation	Database	EDR ID Number
C25 **North** **1/4 - 1/2 Mile** **Higher**	**CA WELLS**	**CAEDF0000039546**

Well ID:	SL185704255-IW-02	Well Type:	MONITORING
Source:	EDF	Other Name:	IW-02
GAMA PFAS Testing:	Not Reported		
Groundwater Quality Data:	https://gamagroundwater.waterboards.ca.gov/gama/gamamap/public/GamaDataDisplay.asp?dataset=EDF&samp_date=&global_id=SL185704255&assigned_name=IW-02&store_num=		
GeoTracker Data:	https://geotracker.waterboards.ca.gov/profile_report.asp?cmd=MWEDFResults&global_id=SL185704255&assigned_name=IW-02		

B26 **West** **1/4 - 1/2 Mile** **Lower**	**CA WELLS**	**CAEDF0000091646**

Well ID:	T0601900115-MW-E	Well Type:	MONITORING
Source:	EDF	Other Name:	MW-E
GAMA PFAS Testing:	Not Reported		
Groundwater Quality Data:	https://gamagroundwater.waterboards.ca.gov/gama/gamamap/public/GamaDataDisplay.asp?dataset=EDF&samp_date=&global_id=T0601900115&assigned_name=MW-E&store_num=		
GeoTracker Data:	https://geotracker.waterboards.ca.gov/profile_report.asp?cmd=MWEDFResults&global_id=T0601900115&assigned_name=MW-E		

B27 **West** **1/4 - 1/2 Mile** **Lower**	**CA WELLS**	**CAEDF0000031269**

Well ID:	T0601900115-MW-M	Well Type:	MONITORING
Source:	EDF	Other Name:	MW-M
GAMA PFAS Testing:	Not Reported		
Groundwater Quality Data:	https://gamagroundwater.waterboards.ca.gov/gama/gamamap/public/GamaDataDisplay.asp?dataset=EDF&samp_date=&global_id=T0601900115&assigned_name=MW-M&store_num=		
GeoTracker Data:	https://geotracker.waterboards.ca.gov/profile_report.asp?cmd=MWEDFResults&global_id=T0601900115&assigned_name=MW-M		

B28 **West** **1/4 - 1/2 Mile** **Lower**	**CA WELLS**	**CAEDF0000078858**

Well ID:	T0601900115-MW-F	Well Type:	MONITORING
Source:	EDF	Other Name:	MW-F
GAMA PFAS Testing:	Not Reported		
Groundwater Quality Data:	https://gamagroundwater.waterboards.ca.gov/gama/gamamap/public/GamaDataDisplay.asp?dataset=EDF&samp_date=&global_id=T0601900115&assigned_name=MW-F&store_num=		
GeoTracker Data:	https://geotracker.waterboards.ca.gov/profile_report.asp?cmd=MWEDFResults&global_id=T0601900115&assigned_name=MW-F		

Map ID Direction Distance Elevation	Database	EDR ID Number
B29 **West** **1/4 - 1/2 Mile** **Lower**	**CA WELLS**	**CAEDF0000090312**

Well ID:	T0601900115-MW-I	Well Type:	MONITORING
Source:	EDF	Other Name:	MW-I
GAMA PFAS Testing:	Not Reported		
Groundwater Quality Data:	https://gamagroundwater.waterboards.ca.gov/gama/gamamap/public/GamaDataDisplay.asp?dataset=EDF&samp_date=&global_id=T0601900115&assigned_name=MW-I&store_num=		
GeoTracker Data:	https://geotracker.waterboards.ca.gov/profile_report.asp?cmd=MWEDFResults&global_id=T0601900115&assigned_name=MW-I		

C30 **North** **1/4 - 1/2 Mile** **Higher**	**CA WELLS**	**CAEDF0000083868**

Well ID:	SL185704255-IW-03	Well Type:	MONITORING
Source:	EDF	Other Name:	IW-03
GAMA PFAS Testing:	Not Reported		
Groundwater Quality Data:	https://gamagroundwater.waterboards.ca.gov/gama/gamamap/public/GamaDataDisplay.asp?dataset=EDF&samp_date=&global_id=SL185704255&assigned_name=IW-03&store_num=		
GeoTracker Data:	https://geotracker.waterboards.ca.gov/profile_report.asp?cmd=MWEDFResults&global_id=SL185704255&assigned_name=IW-03		

D31 **NNW** **1/4 - 1/2 Mile** **Higher**	**CA WELLS**	**CAEDF0000137638**

Well ID:	SL185704255-VW-05	Well Type:	MONITORING
Source:	EDF	Other Name:	VW-05
GAMA PFAS Testing:	Not Reported		
Groundwater Quality Data:	https://gamagroundwater.waterboards.ca.gov/gama/gamamap/public/GamaDataDisplay.asp?dataset=EDF&samp_date=&global_id=SL185704255&assigned_name=VW-05&store_num=		
GeoTracker Data:	https://geotracker.waterboards.ca.gov/profile_report.asp?cmd=MWEDFResults&global_id=SL185704255&assigned_name=VW-05		

C32 **North** **1/4 - 1/2 Mile** **Higher**	**CA WELLS**	**CAEDF0000063822**

Well ID:	SL185704255-MW-11	Well Type:	MONITORING
Source:	EDF	Other Name:	MW-11
GAMA PFAS Testing:	Not Reported		
Groundwater Quality Data:	https://gamagroundwater.waterboards.ca.gov/gama/gamamap/public/GamaDataDisplay.asp?dataset=EDF&samp_date=&global_id=SL185704255&assigned_name=MW-11&store_num=		
GeoTracker Data:	https://geotracker.waterboards.ca.gov/profile_report.asp?cmd=MWEDFResults&global_id=SL185704255&assigned_name=MW-11		

Map ID Direction Distance Elevation	Database	EDR ID Number
D33 **NNW** **1/4 - 1/2 Mile** **Lower**	**CA WELLS**	**CAEDF0000136765**

Well ID:	SL185704255-MW-05S	Well Type:	MONITORING
Source:	EDF	Other Name:	MW-05S
GAMA PFAS Testing:	Not Reported		
Groundwater Quality Data:	https://gamagroundwater.waterboards.ca.gov/gama/gamamap/public/GamaDataDisplay.asp?dataset=EDF&samp_date=&global_id=SL185704255&assigned_name=MW-05S&store_num=		
GeoTracker Data:	https://geotracker.waterboards.ca.gov/profile_report.asp?cmd=MWEDFResults&global_id=SL185704255&assigned_name=MW-05S		

D34 **NNW** **1/4 - 1/2 Mile** **Lower**	**CA WELLS**	**CAEDF0000000022**

Well ID:	SL185704255-MW-05D	Well Type:	MONITORING
Source:	EDF	Other Name:	MW-05D
GAMA PFAS Testing:	Not Reported		
Groundwater Quality Data:	https://gamagroundwater.waterboards.ca.gov/gama/gamamap/public/GamaDataDisplay.asp?dataset=EDF&samp_date=&global_id=SL185704255&assigned_name=MW-05D&store_num=		
GeoTracker Data:	https://geotracker.waterboards.ca.gov/profile_report.asp?cmd=MWEDFResults&global_id=SL185704255&assigned_name=MW-05D		

C35 **North** **1/4 - 1/2 Mile** **Higher**	**CA WELLS**	**CAEDF0000084227**

Well ID:	SL185704255-IW-04	Well Type:	MONITORING
Source:	EDF	Other Name:	IW-04
GAMA PFAS Testing:	Not Reported		
Groundwater Quality Data:	https://gamagroundwater.waterboards.ca.gov/gama/gamamap/public/GamaDataDisplay.asp?dataset=EDF&samp_date=&global_id=SL185704255&assigned_name=IW-04&store_num=		
GeoTracker Data:	https://geotracker.waterboards.ca.gov/profile_report.asp?cmd=MWEDFResults&global_id=SL185704255&assigned_name=IW-04		

D36 **NNW** **1/4 - 1/2 Mile** **Higher**	**FED USGS**	**USGS40000177012**

Organization ID:	USGS-CA		
Organization Name:	USGS California Water Science Center		
Monitor Location:	014S020E09B001M	Type:	Well
Description:	Not Reported	HUC:	18030012
Drainage Area:	Not Reported	Drainage Area Units:	Not Reported
Contrib Drainage Area:	Not Reported	Contrib Drainage Area Unts:	Not Reported
Aquifer:	Central Valley aquifer system		
Formation Type:	Not Reported	Aquifer Type:	Not Reported
Construction Date:	19520216	Well Depth:	167.5
Well Depth Units:	ft	Well Hole Depth:	177

Well Hole Depth Units: ft

Ground water levels,Number of Measurements: 1 Level reading date: 1963-11-01
Feet below surface: 73.00 Feet to sea level: Not Reported
Note: Not Reported

C37
North **CA WELLS** **CAEDF0000084022**
1/4 - 1/2 Mile
Higher

Well ID: SL185704255-MW-23 Well Type: MONITORING
Source: EDF Other Name: MW-23
GAMA PFAS Testing: Not Reported
Groundwater Quality Data: https://gamagroundwater.waterboards.ca.gov/gama/gamamap/public/GamaDataDisplay.asp?dataset=EDF&samp_date=&global_id=SL185704255&assigned_name=MW-23&store_num=
GeoTracker Data: https://geotracker.waterboards.ca.gov/profile_report.asp?cmd=MWEDFResults&global_id=SL185704255&assigned_name=MW-23

E38
West **CA WELLS** **CAEDF0000065779**
1/4 - 1/2 Mile
Lower

Well ID: T0601900115-MW-L Well Type: MONITORING
Source: EDF Other Name: MW-L
GAMA PFAS Testing: Not Reported
Groundwater Quality Data: https://gamagroundwater.waterboards.ca.gov/gama/gamamap/public/GamaDataDisplay.asp?dataset=EDF&samp_date=&global_id=T0601900115&assigned_name=MW-L&store_num=
GeoTracker Data: https://geotracker.waterboards.ca.gov/profile_report.asp?cmd=MWEDFResults&global_id=T0601900115&assigned_name=MW-L

D39
NNW **CA WELLS** **CAEDF0000141044**
1/4 - 1/2 Mile
Higher

Well ID: SL185704255-MW-18S Well Type: MONITORING
Source: EDF Other Name: MW-18S
GAMA PFAS Testing: Not Reported
Groundwater Quality Data: https://gamagroundwater.waterboards.ca.gov/gama/gamamap/public/GamaDataDisplay.asp?dataset=EDF&samp_date=&global_id=SL185704255&assigned_name=MW-18S&store_num=
GeoTracker Data: https://geotracker.waterboards.ca.gov/profile_report.asp?cmd=MWEDFResults&global_id=SL185704255&assigned_name=MW-18S

D40
NNW **CA WELLS** **CAEDF0000101995**
1/4 - 1/2 Mile
Higher

Well ID: SL185704255-MW-18D Well Type: MONITORING
Source: EDF Other Name: MW-18D
GAMA PFAS Testing: Not Reported
Groundwater Quality Data: https://gamagroundwater.waterboards.ca.gov/gama/gamamap/public/GamaDataDisplay.asp?dataset=EDF&samp_date=&global_id=SL185704255&assigned_name=MW-18D&store_num=

GeoTracker Data: https://geotracker.waterboards.ca.gov/profile_report.asp?cmd=MWEDFResults&global_id=SL185704255&assigned_name=MW-18D

D41
NNW
1/4 - 1/2 Mile
Higher

CA WELLS **CAEDF0000081703**

Well ID:	SL185704255-VW-06	Well Type:	MONITORING
Source:	EDF	Other Name:	VW-06
GAMA PFAS Testing:	Not Reported		
Groundwater Quality Data:	https://gamagroundwater.waterboards.ca.gov/gama/gamamap/public/GamaDataDisplay.asp?dataset=EDF&samp_date=&global_id=SL185704255&assigned_name=VW-06&store_num=		
GeoTracker Data:	https://geotracker.waterboards.ca.gov/profile_report.asp?cmd=MWEDFResults&global_id=SL185704255&assigned_name=VW-06		

E42
West
1/4 - 1/2 Mile
Lower

CA WELLS **CAEDF0000130067**

Well ID:	T0601900115-MW-H	Well Type:	MONITORING
Source:	EDF	Other Name:	MW-H
GAMA PFAS Testing:	Not Reported		
Groundwater Quality Data:	https://gamagroundwater.waterboards.ca.gov/gama/gamamap/public/GamaDataDisplay.asp?dataset=EDF&samp_date=&global_id=T0601900115&assigned_name=MW-H&store_num=		
GeoTracker Data:	https://geotracker.waterboards.ca.gov/profile_report.asp?cmd=MWEDFResults&global_id=T0601900115&assigned_name=MW-H		

43
WSW
1/4 - 1/2 Mile
Lower

FED USGS **USGS40000176929**

Organization ID:	USGS-CA		
Organization Name:	USGS California Water Science Center		
Monitor Location:	014S020E09L001M	Type:	Well
Description:	Not Reported	HUC:	18030012
Drainage Area:	Not Reported	Drainage Area Units:	Not Reported
Contrib Drainage Area:	Not Reported	Contrib Drainage Area Unts:	Not Reported
Aquifer:	Central Valley aquifer system		
Formation Type:	Not Reported	Aquifer Type:	Not Reported
Construction Date:	192204	Well Depth:	96
Well Depth Units:	ft	Well Hole Depth:	170
Well Hole Depth Units:	ft		

E44
West
1/4 - 1/2 Mile
Lower

CA WELLS **CAEDF0000090544**

Well ID:	T0601900115-MW-K	Well Type:	MONITORING
Source:	EDF	Other Name:	MW-K
GAMA PFAS Testing:	Not Reported		

Groundwater Quality Data: https://gamagroundwater.waterboards.ca.gov/gama/gamamap/public/GamaDataDisplay.asp?dataset=EDF&samp_date=&global_id=T0601900115&assigned_name=MW-K&store_num=
GeoTracker Data: https://geotracker.waterboards.ca.gov/profile_report.asp?cmd=MWEDFResults&global_id=T0601900115&assigned_name=MW-K

C45
North **CA WELLS** **CAEDF0000071737**
1/4 - 1/2 Mile
Higher

Well ID:	SL185704255-IW-05	Well Type:	MONITORING
Source:	EDF	Other Name:	IW-05
GAMA PFAS Testing:	Not Reported		

Groundwater Quality Data: https://gamagroundwater.waterboards.ca.gov/gama/gamamap/public/GamaDataDisplay.asp?dataset=EDF&samp_date=&global_id=SL185704255&assigned_name=IW-05&store_num=
GeoTracker Data: https://geotracker.waterboards.ca.gov/profile_report.asp?cmd=MWEDFResults&global_id=SL185704255&assigned_name=IW-05

F46
NNW **CA WELLS** **CAEDF0000117837**
1/4 - 1/2 Mile
Lower

Well ID:	SL185704255-MW-19S	Well Type:	MONITORING
Source:	EDF	Other Name:	MW-19S
GAMA PFAS Testing:	Not Reported		

Groundwater Quality Data: https://gamagroundwater.waterboards.ca.gov/gama/gamamap/public/GamaDataDisplay.asp?dataset=EDF&samp_date=&global_id=SL185704255&assigned_name=MW-19S&store_num=
GeoTracker Data: https://geotracker.waterboards.ca.gov/profile_report.asp?cmd=MWEDFResults&global_id=SL185704255&assigned_name=MW-19S

F47
NNW **CA WELLS** **CAEDF0000110267**
1/4 - 1/2 Mile
Lower

Well ID:	SL185704255-MW-19D	Well Type:	MONITORING
Source:	EDF	Other Name:	MW-19D
GAMA PFAS Testing:	Not Reported		

Groundwater Quality Data: https://gamagroundwater.waterboards.ca.gov/gama/gamamap/public/GamaDataDisplay.asp?dataset=EDF&samp_date=&global_id=SL185704255&assigned_name=MW-19D&store_num=
GeoTracker Data: https://geotracker.waterboards.ca.gov/profile_report.asp?cmd=MWEDFResults&global_id=SL185704255&assigned_name=MW-19D

C48
North **CA WELLS** **CAEDF0000016310**
1/4 - 1/2 Mile
Higher

Well ID:	SL185704255-MW-14S	Well Type:	MONITORING
Source:	EDF	Other Name:	MW-14S
GAMA PFAS Testing:	Not Reported		

Groundwater Quality Data: https://gamagroundwater.waterboards.ca.gov/gama/gamamap/public/GamaDataDisplay.asp?dataset=EDF&samp_date=&global_id=SL185704255&assigned_name=MW-14S&store_num=

GeoTracker Data: https://geotracker.waterboards.ca.gov/profile_report.asp?cmd=MWEDFResults&global_id=SL185704255&assigned_name=MW-14S

C49
North
1/4 - 1/2 Mile
Higher

CA WELLS **CAEDF0000113567**

Well ID:	SL185704255-MW-14D	Well Type:	MONITORING
Source:	EDF	Other Name:	MW-14D
GAMA PFAS Testing:	Not Reported		
Groundwater Quality Data:	https://gamagroundwater.waterboards.ca.gov/gama/gamamap/public/GamaDataDisplay.asp?dataset=EDF&samp_date=&global_id=SL185704255&assigned_name=MW-14D&store_num=		
GeoTracker Data:	https://geotracker.waterboards.ca.gov/profile_report.asp?cmd=MWEDFResults&global_id=SL185704255&assigned_name=MW-14D		

C50
North
1/4 - 1/2 Mile
Higher

CA WELLS **CAEDF0000073741**

Well ID:	SL185704255-IW-06	Well Type:	MONITORING
Source:	EDF	Other Name:	IW-06
GAMA PFAS Testing:	Not Reported		
Groundwater Quality Data:	https://gamagroundwater.waterboards.ca.gov/gama/gamamap/public/GamaDataDisplay.asp?dataset=EDF&samp_date=&global_id=SL185704255&assigned_name=IW-06&store_num=		
GeoTracker Data:	https://geotracker.waterboards.ca.gov/profile_report.asp?cmd=MWEDFResults&global_id=SL185704255&assigned_name=IW-06		

D51
NNW
1/4 - 1/2 Mile
Higher

CA WELLS **CAEDF0000132852**

Well ID:	SL185704255-VW-07	Well Type:	MONITORING
Source:	EDF	Other Name:	VW-07
GAMA PFAS Testing:	Not Reported		
Groundwater Quality Data:	https://gamagroundwater.waterboards.ca.gov/gama/gamamap/public/GamaDataDisplay.asp?dataset=EDF&samp_date=&global_id=SL185704255&assigned_name=VW-07&store_num=		
GeoTracker Data:	https://geotracker.waterboards.ca.gov/profile_report.asp?cmd=MWEDFResults&global_id=SL185704255&assigned_name=VW-07		

D52
North
1/4 - 1/2 Mile
Higher

CA WELLS **CAEDF0000124033**

Well ID:	SL185704255-IW-07	Well Type:	MONITORING
Source:	EDF	Other Name:	IW-07
GAMA PFAS Testing:	Not Reported		
Groundwater Quality Data:	https://gamagroundwater.waterboards.ca.gov/gama/gamamap/public/GamaDataDisplay.asp?dataset=EDF&samp_date=&global_id=SL185704255&assigned_name=IW-07&store_num=		
GeoTracker Data:	https://geotracker.waterboards.ca.gov/profile_report.asp?cmd=MWEDFResults&global_id=SL185704255&assigned_name=IW-07		

Map ID Direction Distance Elevation	Database	EDR ID Number
D53 **North** **1/4 - 1/2 Mile** **Higher**	**CA WELLS**	**CAEDF0000034975**

Well ID:	SL185704255-IW-08	Well Type:	MONITORING
Source:	EDF	Other Name:	IW-08
GAMA PFAS Testing:	Not Reported		
Groundwater Quality Data:	https://gamagroundwater.waterboards.ca.gov/gama/gamamap/public/GamaDataDisplay.asp?dataset=EDF&samp_date=&global_id=SL185704255&assigned_name=IW-08&store_num=		
GeoTracker Data:	https://geotracker.waterboards.ca.gov/profile_report.asp?cmd=MWEDFResults&global_id=SL185704255&assigned_name=IW-08		

D54 **NNW** **1/4 - 1/2 Mile** **Higher**	**CA WELLS**	**CAEDF0000078462**

Well ID:	SL185704255-MW-06	Well Type:	MONITORING
Source:	EDF	Other Name:	MW-06
GAMA PFAS Testing:	Not Reported		
Groundwater Quality Data:	https://gamagroundwater.waterboards.ca.gov/gama/gamamap/public/GamaDataDisplay.asp?dataset=EDF&samp_date=&global_id=SL185704255&assigned_name=MW-06&store_num=		
GeoTracker Data:	https://geotracker.waterboards.ca.gov/profile_report.asp?cmd=MWEDFResults&global_id=SL185704255&assigned_name=MW-06		

D55 **NNW** **1/4 - 1/2 Mile** **Higher**	**CA WELLS**	**CAEDF0000092661**

Well ID:	SL185704255-MW-6	Well Type:	MONITORING
Source:	EDF	Other Name:	MW-6
GAMA PFAS Testing:	Not Reported		
Groundwater Quality Data:	https://gamagroundwater.waterboards.ca.gov/gama/gamamap/public/GamaDataDisplay.asp?dataset=EDF&samp_date=&global_id=SL185704255&assigned_name=MW-6&store_num=		
GeoTracker Data:	https://geotracker.waterboards.ca.gov/profile_report.asp?cmd=MWEDFResults&global_id=SL185704255&assigned_name=MW-6		

F56 **NNW** **1/4 - 1/2 Mile** **Higher**	**CA WELLS**	**CAEDF0000117162**

Well ID:	SL185704255-MW-17S	Well Type:	MONITORING
Source:	EDF	Other Name:	MW-17S
GAMA PFAS Testing:	Not Reported		
Groundwater Quality Data:	https://gamagroundwater.waterboards.ca.gov/gama/gamamap/public/GamaDataDisplay.asp?dataset=EDF&samp_date=&global_id=SL185704255&assigned_name=MW-17S&store_num=		
GeoTracker Data:	https://geotracker.waterboards.ca.gov/profile_report.asp?cmd=MWEDFResults&global_id=SL185704255&assigned_name=MW-17S		

Map ID Direction Distance Elevation	Database	EDR ID Number
F57 **NNW** **1/4 - 1/2 Mile** **Higher**	**CA WELLS**	**CAEDF0000114306**

Well ID:	SL185704255-MW-17D	Well Type:	MONITORING
Source:	EDF	Other Name:	MW-17D
GAMA PFAS Testing:	Not Reported		
Groundwater Quality Data:	https://gamagroundwater.waterboards.ca.gov/gama/gamamap/public/GamaDataDisplay.asp?dataset=EDF&samp_date=&global_id=SL185704255&assigned_name=MW-17D&store_num=		
GeoTracker Data:	https://geotracker.waterboards.ca.gov/profile_report.asp?cmd=MWEDFResults&global_id=SL185704255&assigned_name=MW-17D		

D58 **North** **1/4 - 1/2 Mile** **Higher**	**CA WELLS**	**CAEDF0000101996**

Well ID:	SL185704255-MW-21S	Well Type:	MONITORING
Source:	EDF	Other Name:	MW-21S
GAMA PFAS Testing:	Not Reported		
Groundwater Quality Data:	https://gamagroundwater.waterboards.ca.gov/gama/gamamap/public/GamaDataDisplay.asp?dataset=EDF&samp_date=&global_id=SL185704255&assigned_name=MW-21S&store_num=		
GeoTracker Data:	https://geotracker.waterboards.ca.gov/profile_report.asp?cmd=MWEDFResults&global_id=SL185704255&assigned_name=MW-21S		

D59 **North** **1/4 - 1/2 Mile** **Higher**	**CA WELLS**	**CAEDF0000120277**

Well ID:	SL185704255-MW-21D	Well Type:	MONITORING
Source:	EDF	Other Name:	MW-21D
GAMA PFAS Testing:	Not Reported		
Groundwater Quality Data:	https://gamagroundwater.waterboards.ca.gov/gama/gamamap/public/GamaDataDisplay.asp?dataset=EDF&samp_date=&global_id=SL185704255&assigned_name=MW-21D&store_num=		
GeoTracker Data:	https://geotracker.waterboards.ca.gov/profile_report.asp?cmd=MWEDFResults&global_id=SL185704255&assigned_name=MW-21D		

F60 **NW** **1/4 - 1/2 Mile** **Lower**	**CA WELLS**	**CAEDF0000105735**

Well ID:	SL185704255-MW-15S	Well Type:	MONITORING
Source:	EDF	Other Name:	MW-15S
GAMA PFAS Testing:	Not Reported		
Groundwater Quality Data:	https://gamagroundwater.waterboards.ca.gov/gama/gamamap/public/GamaDataDisplay.asp?dataset=EDF&samp_date=&global_id=SL185704255&assigned_name=MW-15S&store_num=		
GeoTracker Data:	https://geotracker.waterboards.ca.gov/profile_report.asp?cmd=MWEDFResults&global_id=SL185704255&assigned_name=MW-15S		

Map ID Direction Distance Elevation	Database	EDR ID Number
F61 **NW** **1/4 - 1/2 Mile** **Lower**	**CA WELLS**	**CAEDF0000052384**

Well ID:	SL185704255-MW-15D01	Well Type:	MONITORING
Source:	EDF	Other Name:	MW-15D01
GAMA PFAS Testing:	Not Reported		
Groundwater Quality Data:	https://gamagroundwater.waterboards.ca.gov/gama/gamamap/public/GamaDataDisplay.asp?dataset=EDF&samp_date=&global_id=SL185704255&assigned_name=MW-15D01&store_num=		
GeoTracker Data:	https://geotracker.waterboards.ca.gov/profile_report.asp?cmd=MWEDFResults&global_id=SL185704255&assigned_name=MW-15D01		

F62 **NW** **1/4 - 1/2 Mile** **Lower**	**CA WELLS**	**CAEDF0000004849**

Well ID:	SL185704255-MW-15D	Well Type:	MONITORING
Source:	EDF	Other Name:	MW-15D
GAMA PFAS Testing:	Not Reported		
Groundwater Quality Data:	https://gamagroundwater.waterboards.ca.gov/gama/gamamap/public/GamaDataDisplay.asp?dataset=EDF&samp_date=&global_id=SL185704255&assigned_name=MW-15D&store_num=		
GeoTracker Data:	https://geotracker.waterboards.ca.gov/profile_report.asp?cmd=MWEDFResults&global_id=SL185704255&assigned_name=MW-15D		

F63 **NW** **1/4 - 1/2 Mile** **Lower**	**CA WELLS**	**CADPR0000004649**

Well ID:	85705	Well Type:	UNK
Source:	Department of Pesticide Regulation		
Other Name:	85705	GAMA PFAS Testing:	Not Reported
Groundwater Quality Data:	https://gamagroundwater.waterboards.ca.gov/gama/gamamap/public/GamaDataDisplay.asp?dataset=DPR&samp_date=&global_id=&assigned_name=85705&store_num=		
GeoTracker Data:	Not Reported		

---

64 **North** **1/4 - 1/2 Mile** **Higher**	**CA WELLS**	**CAEDF0000083548**

Well ID:	SL185704255-T01-03	Well Type:	MONITORING
Source:	EDF	Other Name:	T01-03
GAMA PFAS Testing:	Not Reported		
Groundwater Quality Data:	https://gamagroundwater.waterboards.ca.gov/gama/gamamap/public/GamaDataDisplay.asp?dataset=EDF&samp_date=&global_id=SL185704255&assigned_name=T01-03&store_num=		
GeoTracker Data:	https://geotracker.waterboards.ca.gov/profile_report.asp?cmd=MWEDFResults&global_id=SL185704255&assigned_name=T01-03		

Map ID Direction Distance Elevation	Database	EDR ID Number
F65 **NNW** **1/4 - 1/2 Mile** **Higher**	**CA WELLS**	**CAEDF0000049209**

Well ID:	SL185704255-MW-8	Well Type:	MONITORING
Source:	EDF	Other Name:	MW-8
GAMA PFAS Testing:	Not Reported		
Groundwater Quality Data:	https://gamagroundwater.waterboards.ca.gov/gama/gamamap/public/GamaDataDisplay.asp?dataset=EDF&samp_date=&global_id=SL185704255&assigned_name=MW-8&store_num=		
GeoTracker Data:	https://geotracker.waterboards.ca.gov/profile_report.asp?cmd=MWEDFResults&global_id=SL185704255&assigned_name=MW-8		

F66 **NNW** **1/4 - 1/2 Mile** **Higher**	**CA WELLS**	**CAEDF0000100702**

Well ID:	SL185704255-MW-08	Well Type:	MONITORING
Source:	EDF	Other Name:	MW-08
GAMA PFAS Testing:	Not Reported		
Groundwater Quality Data:	https://gamagroundwater.waterboards.ca.gov/gama/gamamap/public/GamaDataDisplay.asp?dataset=EDF&samp_date=&global_id=SL185704255&assigned_name=MW-08&store_num=		
GeoTracker Data:	https://geotracker.waterboards.ca.gov/profile_report.asp?cmd=MWEDFResults&global_id=SL185704255&assigned_name=MW-08		

G67 **NW** **1/4 - 1/2 Mile** **Lower**	**CA WELLS**	**12147**

Seq:	12147	Prim sta c:	14S/20E-09B01 M
Frds no:	1010007148	County:	10
District:	11	User id:	AGE
System no:	1010007	Water type:	G
Source nam:	WELL 022 - DESTROYED	Station ty:	WELL/AMBNT/MUN/INTAKE/SUPPLY
Latitude:	364400.0	Longitude:	1194800.0
Precision:	8	Status:	DS
Comment 1:	Not Reported	Comment 2:	Not Reported
Comment 3:	Not Reported	Comment 4:	Not Reported
Comment 5:	Not Reported	Comment 6:	Not Reported
Comment 7:	Not Reported		

System no:	1010007	System nam:	Fresno, City Of
Hqname:	Not Reported	Address:	2326 FRESNO STREET
City:	FRESNO	State:	CA
Zip:	93721	Zip ext:	2988
Pop serv:	390350	Connection:	99005
Area serve:	CITY OF FRESNO		

Map ID Direction Distance Elevation	Database	EDR ID Number
G68 **NW** **1/4 - 1/2 Mile** **Lower**	**CA WELLS**	**12148**

Seq:	12148	Prim sta c:	14S/20E-09C01 M
Frds no:	1010007149	County:	10
District:	11	User id:	AGE
System no:	1010007	Water type:	G
Source nam:	WELL 022A	Station ty:	WELL/AMBNT/MUN/INTAKE/SUPPLY
Latitude:	364400.0	Longitude:	1194800.0
Precision:	8	Status:	AU
Comment 1:	Not Reported	Comment 2:	Not Reported
Comment 3:	Not Reported	Comment 4:	Not Reported
Comment 5:	Not Reported	Comment 6:	Not Reported
Comment 7:	Not Reported		

System no:	1010007	System nam:	Fresno, City Of
Hqname:	Not Reported	Address:	2326 FRESNO STREET
City:	FRESNO	State:	CA
Zip:	93721	Zip ext:	2988
Pop serv:	390350	Connection:	99005
Area serve:	CITY OF FRESNO		

Sample date:	22-MAY-17	Finding:	7.3
Chemical:	NITRATE (AS N)	Report units:	MG/L
Dlr:	0.4		
Sample date:	27-JAN-17	Finding:	0.22
Chemical:	TURBIDITY, LABORATORY	Report units:	NTU
Dlr:	0.1		
Sample date:	27-JAN-17	Finding:	0.1
Chemical:	LANGELIER INDEX @ 60 C	Report units:	Not Reported
Dlr:	0.		
Sample date:	27-JAN-17	Finding:	340.
Chemical:	TOTAL DISSOLVED SOLIDS	Report units:	MG/L
Dlr:	0.		
Sample date:	27-JAN-17	Finding:	2.6
Chemical:	TETRACHLOROETHYLENE	Report units:	UG/L
Dlr:	0.5		
Sample date:	27-JAN-17	Finding:	5.6
Chemical:	CHROMIUM, HEXAVALENT	Report units:	UG/L
Dlr:	1.		
Sample date:	27-JAN-17	Finding:	16.
Chemical:	SULFATE	Report units:	MG/L
Dlr:	0.5		
Sample date:	27-JAN-17	Finding:	27.
Chemical:	CHLORIDE	Report units:	MG/L
Dlr:	0.		
Sample date:	27-JAN-17	Finding:	6.5
Chemical:	POTASSIUM	Report units:	MG/L
Dlr:	0.		

Sample date:	27-JAN-17	Finding:	26.
Chemical:	SODIUM	Report units:	MG/L
Dlr:	0.		
Sample date:	27-JAN-17	Finding:	23.
Chemical:	MAGNESIUM	Report units:	MG/L
Dlr:	0.		
Sample date:	27-JAN-17	Finding:	39.
Chemical:	CALCIUM	Report units:	MG/L
Dlr:	0.		
Sample date:	27-JAN-17	Finding:	190.
Chemical:	HARDNESS (TOTAL) AS CACO3	Report units:	MG/L
Dlr:	0.		
Sample date:	27-JAN-17	Finding:	7.4
Chemical:	NITRATE (AS N)	Report units:	MG/L
Dlr:	0.4		
Sample date:	27-JAN-17	Finding:	220.
Chemical:	BICARBONATE ALKALINITY	Report units:	MG/L
Dlr:	0.		
Sample date:	27-JAN-17	Finding:	180.
Chemical:	ALKALINITY (TOTAL) AS CACO3	Report units:	MG/L
Dlr:	0.		
Sample date:	27-JAN-17	Finding:	7.8
Chemical:	PH, LABORATORY	Report units:	Not Reported
Dlr:	0.		
Sample date:	27-JAN-17	Finding:	500.
Chemical:	SPECIFIC CONDUCTANCE	Report units:	US
Dlr:	0.		
Sample date:	27-JAN-17	Finding:	7.4
Chemical:	NITRATE + NITRITE (AS N)	Report units:	MG/L
Dlr:	0.4		
Sample date:	27-JAN-17	Finding:	12.
Chemical:	AGGRSSIVE INDEX (CORROSIVITY)	Report units:	Not Reported
Dlr:	0.		
Sample date:	14-NOV-16	Finding:	7.2
Chemical:	NITRATE (AS N)	Report units:	MG/L
Dlr:	0.4		
Sample date:	13-JUN-16	Finding:	7.2
Chemical:	NITRATE (AS N)	Report units:	MG/L
Dlr:	0.4		
Sample date:	07-MAR-16	Finding:	7.4
Chemical:	NITRATE (AS N)	Report units:	MG/L
Dlr:	0.4		
Sample date:	09-DEC-15	Finding:	38.
Chemical:	NITRATE (AS NO3)	Report units:	MG/L
Dlr:	2.		
Sample date:	23-JUN-15	Finding:	35.
Chemical:	NITRATE (AS NO3)	Report units:	MG/L

Dlr:	2.		
Sample date:	25-MAR-15	Finding:	31.
Chemical:	NITRATE (AS NO3)	Report units:	MG/L
Dlr:	2.		
Sample date:	25-NOV-14	Finding:	5.2
Chemical:	CHROMIUM, HEXAVALENT	Report units:	UG/L
Dlr:	1.		
Sample date:	19-SEP-14	Finding:	33.
Chemical:	NITRATE (AS NO3)	Report units:	MG/L
Dlr:	2.		
Sample date:	24-APR-14	Finding:	32.
Chemical:	NITRATE (AS NO3)	Report units:	MG/L
Dlr:	2.		
Sample date:	24-APR-14	Finding:	12.
Chemical:	AGGRSSIVE INDEX (CORROSIVITY)	Report units:	Not Reported
Dlr:	0.		
Sample date:	24-APR-14	Finding:	340.
Chemical:	TOTAL DISSOLVED SOLIDS	Report units:	MG/L
Dlr:	0.		
Sample date:	24-APR-14	Finding:	1.3
Chemical:	TETRACHLOROETHYLENE	Report units:	UG/L
Dlr:	0.5		
Sample date:	24-APR-14	Finding:	16.
Chemical:	SULFATE	Report units:	MG/L
Dlr:	0.5		
Sample date:	24-APR-14	Finding:	25.
Chemical:	CHLORIDE	Report units:	MG/L
Dlr:	0.		
Sample date:	24-APR-14	Finding:	7.
Chemical:	POTASSIUM	Report units:	MG/L
Dlr:	0.		
Sample date:	24-APR-14	Finding:	28.
Chemical:	SODIUM	Report units:	MG/L
Dlr:	0.		
Sample date:	24-APR-14	Finding:	24.
Chemical:	MAGNESIUM	Report units:	MG/L
Dlr:	0.		
Sample date:	24-APR-14	Finding:	41.
Chemical:	CALCIUM	Report units:	MG/L
Dlr:	0.		
Sample date:	24-APR-14	Finding:	200.
Chemical:	HARDNESS (TOTAL) AS CACO3	Report units:	MG/L
Dlr:	0.		
Sample date:	24-APR-14	Finding:	220.
Chemical:	BICARBONATE ALKALINITY	Report units:	MG/L
Dlr:	0.		

GEOCHECK® - PHYSICAL SETTING SOURCE MAP FINDINGS

Sample date:	24-APR-14	Finding:	180.
Chemical:	ALKALINITY (TOTAL) AS CACO3	Report units:	MG/L
Dlr:	0.		
Sample date:	24-APR-14	Finding:	7.9
Chemical:	PH, LABORATORY	Report units:	Not Reported
Dlr:	0.		
Sample date:	24-APR-14	Finding:	490.
Chemical:	SPECIFIC CONDUCTANCE	Report units:	US
Dlr:	0.		
Sample date:	24-APR-14	Finding:	0.22
Chemical:	LANGELIER INDEX @ 60 C	Report units:	Not Reported
Dlr:	0.		
Sample date:	22-OCT-13	Finding:	38.
Chemical:	NITRATE (AS NO3)	Report units:	MG/L
Dlr:	2.		
Sample date:	16-AUG-13	Finding:	1.8
Chemical:	TETRACHLOROETHYLENE	Report units:	UG/L
Dlr:	0.5		
Sample date:	10-JUL-13	Finding:	0.381
Chemical:	GROSS ALPHA COUNTING ERROR	Report units:	PCI/L
Dlr:	0.		
Sample date:	10-JUL-13	Finding:	5.4
Chemical:	URANIUM (PCI/L)	Report units:	PCI/L
Dlr:	1.		
Sample date:	10-JUL-13	Finding:	1.64
Chemical:	GROSS ALPHA MDA95	Report units:	PCI/L
Dlr:	0.		
Sample date:	10-JUL-13	Finding:	5.52
Chemical:	GROSS ALPHA	Report units:	PCI/L
Dlr:	3.		
Sample date:	22-MAY-13	Finding:	32.
Chemical:	NITRATE (AS NO3)	Report units:	MG/L
Dlr:	2.		
Sample date:	27-MAR-13	Finding:	32.
Chemical:	NITRATE (AS NO3)	Report units:	MG/L
Dlr:	2.		
Sample date:	27-DEC-12	Finding:	33.
Chemical:	NITRATE (AS NO3)	Report units:	MG/L
Dlr:	2.		
Sample date:	26-SEP-12	Finding:	32.
Chemical:	NITRATE (AS NO3)	Report units:	MG/L
Dlr:	2.		

Map ID Direction Distance Elevation	Database	EDR ID Number
G69 **NW** **1/4 - 1/2 Mile** **Lower**	**CA WELLS**	**12149**

Seq:	12149	Prim sta c:	14S/20E-09L02 M
Frds no:	1010007131	County:	10
District:	11	User id:	AGE
System no:	1010007	Water type:	G
Source nam:	WELL 009A	Station ty:	WELL/AMBNT/MUN/INTAKE/SUPPLY
Latitude:	364400.0	Longitude:	1194800.0
Precision:	8	Status:	AU
Comment 1:	Not Reported	Comment 2:	Not Reported
Comment 3:	Not Reported	Comment 4:	Not Reported
Comment 5:	Not Reported	Comment 6:	Not Reported
Comment 7:	Not Reported		

System no:	1010007	System nam:	Fresno, City Of
Hqname:	Not Reported	Address:	2326 FRESNO STREET
City:	FRESNO	State:	CA
Zip:	93721	Zip ext:	2988
Pop serv:	390350	Connection:	99005
Area serve:	CITY OF FRESNO		

Sample date:	07-SEP-17	Finding:	290.
Chemical:	TOTAL DISSOLVED SOLIDS	Report units:	MG/L
Dlr:	0.		

Sample date:	07-SEP-17	Finding:	5.9
Chemical:	CHROMIUM, HEXAVALENT	Report units:	UG/L
Dlr:	1.		

Sample date:	07-SEP-17	Finding:	0.31
Chemical:	TURBIDITY, LABORATORY	Report units:	NTU
Dlr:	0.1		

Sample date:	07-SEP-17	Finding:	12.
Chemical:	AGGRSSIVE INDEX (CORROSIVITY)	Report units:	Not Reported
Dlr:	0.		

Sample date:	07-SEP-17	Finding:	4.6
Chemical:	NITRATE + NITRITE (AS N)	Report units:	MG/L
Dlr:	0.4		

Sample date:	07-SEP-17	Finding:	8.5e-002
Chemical:	LANGELIER INDEX @ 60 C	Report units:	Not Reported
Dlr:	0.		

Sample date:	07-SEP-17	Finding:	9.9
Chemical:	SULFATE	Report units:	MG/L
Dlr:	0.5		

Sample date:	07-SEP-17	Finding:	14.
Chemical:	CHLORIDE	Report units:	MG/L
Dlr:	0.		

Sample date:	07-SEP-17	Finding:	4.7
Chemical:	POTASSIUM	Report units:	MG/L
Dlr:	0.		

Sample date:	07-SEP-17	Finding:	22.
Chemical:	SODIUM	Report units:	MG/L
Dlr:	0.		
Sample date:	07-SEP-17	Finding:	19.
Chemical:	MAGNESIUM	Report units:	MG/L
Dlr:	0.		
Sample date:	07-SEP-17	Finding:	31.
Chemical:	CALCIUM	Report units:	MG/L
Dlr:	0.		
Sample date:	07-SEP-17	Finding:	150.
Chemical:	HARDNESS (TOTAL) AS CACO3	Report units:	MG/L
Dlr:	0.		
Sample date:	07-SEP-17	Finding:	4.6
Chemical:	NITRATE (AS N)	Report units:	MG/L
Dlr:	0.4		
Sample date:	07-SEP-17	Finding:	210.
Chemical:	BICARBONATE ALKALINITY	Report units:	MG/L
Dlr:	0.		
Sample date:	07-SEP-17	Finding:	170.
Chemical:	ALKALINITY (TOTAL) AS CACO3	Report units:	MG/L
Dlr:	0.		
Sample date:	07-SEP-17	Finding:	7.9
Chemical:	PH, LABORATORY	Report units:	Not Reported
Dlr:	0.		
Sample date:	07-SEP-17	Finding:	430.
Chemical:	SPECIFIC CONDUCTANCE	Report units:	US
Dlr:	0.		
Sample date:	07-SEP-17	Finding:	5.
Chemical:	COLOR	Report units:	UNITS
Dlr:	0.		
Sample date:	24-NOV-15	Finding:	28.
Chemical:	NITRATE (AS NO3)	Report units:	MG/L
Dlr:	2.		
Sample date:	19-SEP-14	Finding:	25.
Chemical:	NITRATE (AS NO3)	Report units:	MG/L
Dlr:	2.		
Sample date:	24-APR-14	Finding:	15.
Chemical:	SULFATE	Report units:	MG/L
Dlr:	0.5		
Sample date:	24-APR-14	Finding:	320.
Chemical:	TOTAL DISSOLVED SOLIDS	Report units:	MG/L
Dlr:	0.		
Sample date:	24-APR-14	Finding:	0.22
Chemical:	LANGELIER INDEX @ 60 C	Report units:	Not Reported
Dlr:	0.		
Sample date:	24-APR-14	Finding:	25.
Chemical:	NITRATE (AS NO3)	Report units:	MG/L

Dlr:	2.		
Sample date:	24-APR-14	Finding:	0.26
Chemical:	TURBIDITY, LABORATORY	Report units:	NTU
Dlr:	0.1		
Sample date:	24-APR-14	Finding:	12.
Chemical:	AGGRSSIVE INDEX (CORROSIVITY)	Report units:	Not Reported
Dlr:	0.		
Sample date:	24-APR-14	Finding:	18.
Chemical:	CHLORIDE	Report units:	MG/L
Dlr:	0.		
Sample date:	24-APR-14	Finding:	26.
Chemical:	SODIUM	Report units:	MG/L
Dlr:	0.		
Sample date:	24-APR-14	Finding:	6.3
Chemical:	POTASSIUM	Report units:	MG/L
Dlr:	0.		
Sample date:	24-APR-14	Finding:	460.
Chemical:	SPECIFIC CONDUCTANCE	Report units:	US
Dlr:	0.		
Sample date:	24-APR-14	Finding:	7.9
Chemical:	PH, LABORATORY	Report units:	Not Reported
Dlr:	0.		
Sample date:	24-APR-14	Finding:	190.
Chemical:	ALKALINITY (TOTAL) AS CACO3	Report units:	MG/L
Dlr:	0.		
Sample date:	24-APR-14	Finding:	230.
Chemical:	BICARBONATE ALKALINITY	Report units:	MG/L
Dlr:	0.		
Sample date:	24-APR-14	Finding:	180.
Chemical:	HARDNESS (TOTAL) AS CACO3	Report units:	MG/L
Dlr:	0.		
Sample date:	24-APR-14	Finding:	38.
Chemical:	CALCIUM	Report units:	MG/L
Dlr:	0.		
Sample date:	24-APR-14	Finding:	21.
Chemical:	MAGNESIUM	Report units:	MG/L
Dlr:	0.		
Sample date:	10-JUL-13	Finding:	4.97
Chemical:	GROSS ALPHA	Report units:	PCI/L
Dlr:	3.		
Sample date:	10-JUL-13	Finding:	0.365
Chemical:	GROSS ALPHA COUNTING ERROR	Report units:	PCI/L
Dlr:	0.		
Sample date:	10-JUL-13	Finding:	3.9
Chemical:	URANIUM (PCI/L)	Report units:	PCI/L
Dlr:	1.		

Sample date:	10-JUL-13	Finding:	1.64
Chemical:	GROSS ALPHA MDA95	Report units:	PCI/L
Dlr:	0.		
Sample date:	22-MAY-13	Finding:	23.
Chemical:	NITRATE (AS NO3)	Report units:	MG/L
Dlr:	2.		
Sample date:	20-MAR-12	Finding:	24.
Chemical:	NITRATE (AS NO3)	Report units:	MG/L
Dlr:	2.		
Sample date:	15-MAR-12	Finding:	0.436
Chemical:	RADIUM 228 COUNTING ERROR	Report units:	PCI/L
Dlr:	0.		

F70
NNW
1/4 - 1/2 Mile
Higher

CA WELLS **CADWR9000029906**

State Well #:	14S20E09B001M	Station ID:	15140
Well Name:	Not Reported	Basin Name:	Kings
Well Use:	Unknown	Well Type:	Unknown
Well Depth:	0	Well Completion Rpt #:	Not Reported

F71
NNW
1/4 - 1/2 Mile
Higher

CA WELLS **CADWR0000007380**

Well ID:	14S20E09B001M	Well Type:	UNK
Source:	Department of Water Resources		
Other Name:	14S20E09B001M	GAMA PFAS Testing:	Not Reported
Groundwater Quality Data:	https://gamagroundwater.waterboards.ca.gov/gama/gamamap/public/GamaDataDisplay.asp?dataset=DWR&samp_date=&global_id=&assigned_name=14S20E09B001M&store_num=		
GeoTracker Data:	Not Reported		

H72
North
1/4 - 1/2 Mile
Higher

CA WELLS **CAEDF0000043917**

Well ID:	SL185704255-MW-22S	Well Type:	MONITORING
Source:	EDF	Other Name:	MW-22S
GAMA PFAS Testing:	Not Reported		
Groundwater Quality Data:	https://gamagroundwater.waterboards.ca.gov/gama/gamamap/public/GamaDataDisplay.asp?dataset=EDF&samp_date=&global_id=SL185704255&assigned_name=MW-22S&store_num=		
GeoTracker Data:	https://geotracker.waterboards.ca.gov/profile_report.asp?cmd=MWEDFResults&global_id=SL185704255&assigned_name=MW-22S		

Map ID Direction Distance Elevation	Database	EDR ID Number
I73 **NW** **1/4 - 1/2 Mile** **Lower**	**CA WELLS**	**CAEDF0000104497**

Well ID:	SL185704255-MW-09	Well Type:	MONITORING
Source:	EDF	Other Name:	MW-09
GAMA PFAS Testing:	Not Reported		
Groundwater Quality Data:	https://gamagroundwater.waterboards.ca.gov/gama/gamamap/public/GamaDataDisplay.asp?dataset=EDF&samp_date=&global_id=SL185704255&assigned_name=MW-09&store_num=		
GeoTracker Data:	https://geotracker.waterboards.ca.gov/profile_report.asp?cmd=MWEDFResults&global_id=SL185704255&assigned_name=MW-09		

H74 **NNW** **1/4 - 1/2 Mile** **Higher**	**CA WELLS**	**CAEDF0000060976**

Well ID:	SL185704255-MW-07	Well Type:	MONITORING
Source:	EDF	Other Name:	MW-07
GAMA PFAS Testing:	Not Reported		
Groundwater Quality Data:	https://gamagroundwater.waterboards.ca.gov/gama/gamamap/public/GamaDataDisplay.asp?dataset=EDF&samp_date=&global_id=SL185704255&assigned_name=MW-07&store_num=		
GeoTracker Data:	https://geotracker.waterboards.ca.gov/profile_report.asp?cmd=MWEDFResults&global_id=SL185704255&assigned_name=MW-07		

H75 **NNW** **1/4 - 1/2 Mile** **Higher**	**CA WELLS**	**CAEDF0000049441**

Well ID:	SL185704255-MW-7	Well Type:	MONITORING
Source:	EDF	Other Name:	MW-7
GAMA PFAS Testing:	Not Reported		
Groundwater Quality Data:	https://gamagroundwater.waterboards.ca.gov/gama/gamamap/public/GamaDataDisplay.asp?dataset=EDF&samp_date=&global_id=SL185704255&assigned_name=MW-7&store_num=		
GeoTracker Data:	https://geotracker.waterboards.ca.gov/profile_report.asp?cmd=MWEDFResults&global_id=SL185704255&assigned_name=MW-7		

---

76 **SE** **1/4 - 1/2 Mile** **Higher**	**CA WELLS**	**CADDW0000011291**

Well ID:	1010007-398	Well Type:	MUNICIPAL
Source:	Department of Health Services		
Other Name:	WELL 003A - RAW	GAMA PFAS Testing:	Not Reported
Groundwater Quality Data:	https://gamagroundwater.waterboards.ca.gov/gama/gamamap/public/GamaDataDisplay.asp?dataset=DHS&samp_date=&global_id=&assigned_name=1010007-398&store_num=		
GeoTracker Data:	Not Reported		

Map ID Direction Distance Elevation	Database	EDR ID Number
I77 **NW** **1/4 - 1/2 Mile** **Lower**	**CA WELLS**	**CAEDF0000125765**

Well ID:	SL185704255-MW-20S	Well Type:	MONITORING
Source:	EDF	Other Name:	MW-20S
GAMA PFAS Testing:	Not Reported		
Groundwater Quality Data:	https://gamagroundwater.waterboards.ca.gov/gama/gamamap/public/GamaDataDisplay.asp?dataset=EDF&samp_date=&global_id=SL185704255&assigned_name=MW-20S&store_num=		
GeoTracker Data:	https://geotracker.waterboards.ca.gov/profile_report.asp?cmd=MWEDFResults&global_id=SL185704255&assigned_name=MW-20S		

I78 **NW** **1/4 - 1/2 Mile** **Lower**	**CA WELLS**	**CAEDF0000125224**

Well ID:	SL185704255-MW-20D	Well Type:	MONITORING
Source:	EDF	Other Name:	MW-20D
GAMA PFAS Testing:	Not Reported		
Groundwater Quality Data:	https://gamagroundwater.waterboards.ca.gov/gama/gamamap/public/GamaDataDisplay.asp?dataset=EDF&samp_date=&global_id=SL185704255&assigned_name=MW-20D&store_num=		
GeoTracker Data:	https://geotracker.waterboards.ca.gov/profile_report.asp?cmd=MWEDFResults&global_id=SL185704255&assigned_name=MW-20D		

I79 **NW** **1/4 - 1/2 Mile** **Lower**	**CA WELLS**	**CAEDF0000072136**

Well ID:	SL185704255-MW-20D01	Well Type:	MONITORING
Source:	EDF	Other Name:	MW-20D01
GAMA PFAS Testing:	Not Reported		
Groundwater Quality Data:	https://gamagroundwater.waterboards.ca.gov/gama/gamamap/public/GamaDataDisplay.asp?dataset=EDF&samp_date=&global_id=SL185704255&assigned_name=MW-20D01&store_num=		
GeoTracker Data:	https://geotracker.waterboards.ca.gov/profile_report.asp?cmd=MWEDFResults&global_id=SL185704255&assigned_name=MW-20D01		

J80 **ESE** **1/4 - 1/2 Mile** **Higher**	**CA WELLS**	**CADWR0000022899**

Well ID:	14S20E10M001M	Well Type:	UNK
Source:	Department of Water Resources		
Other Name:	14S20E10M001M	GAMA PFAS Testing:	Not Reported
Groundwater Quality Data:	https://gamagroundwater.waterboards.ca.gov/gama/gamamap/public/GamaDataDisplay.asp?dataset=DWR&samp_date=&global_id=&assigned_name=14S20E10M001M&store_num=		
GeoTracker Data:	Not Reported		

Map ID Direction Distance Elevation	Database	EDR ID Number
J81 **ESE** **1/4 - 1/2 Mile** **Higher**	**CA WELLS**	**CADWR9000029838**

State Well #:	14S20E10M001M	Station ID:	15144
Well Name:	03	Basin Name:	Kings
Well Use:	Unknown	Well Type:	Unknown
Well Depth:	0	Well Completion Rpt #:	Not Reported

J82 **ESE** **1/4 - 1/2 Mile** **Higher**	**CA WELLS**	**CADWR9000029835**

State Well #:	Not Reported	Station ID:	54383
Well Name:	14S20E10M001MX	Basin Name:	Kings
Well Use:	Public Supply	Well Type:	Single Well
Well Depth:	0	Well Completion Rpt #:	Not Reported

K83 **WSW** **1/4 - 1/2 Mile** **Lower**	**CA WELLS**	**CADWR9000029836**

State Well #:	14S20E09L001M	Station ID:	15141
Well Name:	Not Reported	Basin Name:	Kings
Well Use:	Unknown	Well Type:	Unknown
Well Depth:	0	Well Completion Rpt #:	Not Reported

I84 **NNW** **1/4 - 1/2 Mile** **Higher**	**CA WELLS**	**CAEDF0000135283**

Well ID:	SL185704255-MW-16D	Well Type:	MONITORING
Source:	EDF	Other Name:	MW-16D
GAMA PFAS Testing:	Not Reported		
Groundwater Quality Data:	https://gamagroundwater.waterboards.ca.gov/gama/gamamap/public/GamaDataDisplay.asp?dataset=EDF&samp_date=&global_id=SL185704255&assigned_name=MW-16D&store_num=		
GeoTracker Data:	https://geotracker.waterboards.ca.gov/profile_report.asp?cmd=MWEDFResults&global_id=SL185704255&assigned_name=MW-16D		

---

85 **NW** **1/4 - 1/2 Mile** **Lower**	**CA WELLS**	**CADWR0000025290**

Well ID:	14S20E09C001M	Well Type:	UNK
Source:	Department of Water Resources		
Other Name:	14S20E09C001M	GAMA PFAS Testing:	Not Reported
Groundwater Quality Data:	https://gamagroundwater.waterboards.ca.gov/gama/gamamap/public/GamaDataDisplay.asp?dataset=DWR&samp_date=&global_id=&assigned_name=14S20E09C001M&store_num=		

GeoTracker Data: Not Reported

K86
WSW **CA WELLS** **CADWR0000021677**
1/4 - 1/2 Mile
Lower

Well ID:	14S20E09L002M	Well Type:	UNK
Source:	Department of Water Resources		
Other Name:	14S20E09L002M	GAMA PFAS Testing:	Not Reported
Groundwater Quality Data:	https://gamagroundwater.waterboards.ca.gov/gama/gamamap/public/GamaDataDisplay.asp?dataset=DWR&samp_date=&global_id=&assigned_name=14S20E09L002M&store_num=		
GeoTracker Data:	Not Reported		

87
NNW **CA WELLS** **CAEDF0000100709**
1/4 - 1/2 Mile
Higher

Well ID:	SL185704255-T02-01	Well Type:	MONITORING
Source:	EDF	Other Name:	T02-01
GAMA PFAS Testing:	Not Reported		
Groundwater Quality Data:	https://gamagroundwater.waterboards.ca.gov/gama/gamamap/public/GamaDataDisplay.asp?dataset=EDF&samp_date=&global_id=SL185704255&assigned_name=T02-01&store_num=		
GeoTracker Data:	https://geotracker.waterboards.ca.gov/profile_report.asp?cmd=MWEDFResults&global_id=SL185704255&assigned_name=T02-01		

K88
WSW **CA WELLS** **CADDW0000022472**
1/4 - 1/2 Mile
Lower

Well ID:	1010007-131	Well Type:	MUNICIPAL
Source:	Department of Health Services		
Other Name:	WELL 009A - RAW	GAMA PFAS Testing:	Not Reported
Groundwater Quality Data:	https://gamagroundwater.waterboards.ca.gov/gama/gamamap/public/GamaDataDisplay.asp?dataset=DHS&samp_date=&global_id=&assigned_name=1010007-131&store_num=		
GeoTracker Data:	Not Reported		

L89
North **CA WELLS** **CAEDF0000047440**
1/2 - 1 Mile
Higher

Well ID:	SL185704255-T02-02	Well Type:	MONITORING
Source:	EDF	Other Name:	T02-02
GAMA PFAS Testing:	Not Reported		
Groundwater Quality Data:	https://gamagroundwater.waterboards.ca.gov/gama/gamamap/public/GamaDataDisplay.asp?dataset=EDF&samp_date=&global_id=SL185704255&assigned_name=T02-02&store_num=		
GeoTracker Data:	https://geotracker.waterboards.ca.gov/profile_report.asp?cmd=MWEDFResults&global_id=SL185704255&assigned_name=T02-02		

Map ID Direction Distance Elevation	Database	EDR ID Number
L90 **North** **1/2 - 1 Mile** **Higher**	**CA WELLS**	**CAEDF0000072342**

Well ID:	SL185704255-T02-02D	Well Type:	MONITORING
Source:	EDF	Other Name:	T02-02D
GAMA PFAS Testing:	Not Reported		
Groundwater Quality Data:	https://gamagroundwater.waterboards.ca.gov/gama/gamamap/public/GamaDataDisplay.asp?dataset=EDF&samp_date=&global_id=SL185704255&assigned_name=T02-02D&store_num=		
GeoTracker Data:	https://geotracker.waterboards.ca.gov/profile_report.asp?cmd=MWEDFResults&global_id=SL185704255&assigned_name=T02-02D		

M91 **South** **1/2 - 1 Mile** **Lower**	**CA WELLS**	**CADWR0000032463**

Well ID:	14S20E10M003M	Well Type:	UNK
Source:	Department of Water Resources		
Other Name:	14S20E10M003M	GAMA PFAS Testing:	Not Reported
Groundwater Quality Data:	https://gamagroundwater.waterboards.ca.gov/gama/gamamap/public/GamaDataDisplay.asp?dataset=DWR&samp_date=&global_id=&assigned_name=14S20E10M003M&store_num=		
GeoTracker Data:	Not Reported		

M92 **South** **1/2 - 1 Mile** **Lower**	**CA WELLS**	**CADWR0000034924**

Well ID:	14S20E10M002M	Well Type:	UNK
Source:	Department of Water Resources		
Other Name:	14S20E10M002M	GAMA PFAS Testing:	Not Reported
Groundwater Quality Data:	https://gamagroundwater.waterboards.ca.gov/gama/gamamap/public/GamaDataDisplay.asp?dataset=DWR&samp_date=&global_id=&assigned_name=14S20E10M002M&store_num=		
GeoTracker Data:	Not Reported		

N93 **ENE** **1/2 - 1 Mile** **Higher**	**CA WELLS**	**CADWR9000029853**

State Well #:	14S20E10E001M	Station ID:	33704
Well Name:	Not Reported	Basin Name:	Kings
Well Use:	Unknown	Well Type:	Unknown
Well Depth:	0	Well Completion Rpt #:	Not Reported

Map ID Direction Distance Elevation	Database	EDR ID Number
N94 **ENE** **1/2 - 1 Mile** **Higher**	**CA WELLS**	**CADWR0000032516**

Well ID:	14S20E10E001M	Well Type:	UNK
Source:	Department of Water Resources		
Other Name:	14S20E10E001M	GAMA PFAS Testing:	Not Reported
Groundwater Quality Data:	https://gamagroundwater.waterboards.ca.gov/gama/gamamap/public/GamaDataDisplay.asp?dataset=DWR&samp_date=&global_id=&assigned_name=14S20E10E001M&store_num=		
GeoTracker Data:	Not Reported		

O95 **NE** **1/2 - 1 Mile** **Higher**	**CA WELLS**	**12142**

Seq:	12142	Prim sta c:	14S/20E-03N04 M
Frds no:	1000088001	County:	10
District:	40	User id:	10C
System no:	1000088	Water type:	G
Source nam:	FRESNO & M ST	Station ty:	WELL/AMBNT/MUN/INTAKE
Latitude:	364412.0	Longitude:	1194718.0
Precision:	3	Status:	AR
Comment 1:	Not Reported	Comment 2:	Not Reported
Comment 3:	Not Reported	Comment 4:	Not Reported
Comment 5:	Not Reported	Comment 6:	Not Reported
Comment 7:	Not Reported		

System no:	1000088	System nam:	Fresno County Court House
Hqname:	Not Reported	Address:	4590 E. KINGS CANYON RD
City:	FRESNO	State:	CA
Zip:	93702	Zip ext:	Not Reported
Pop serv:	500	Connection:	5
Area serve:	Not Reported		

---

96 **North** **1/2 - 1 Mile** **Higher**	**CA WELLS**	**CAEDF0000084805**

Well ID:	SL185704255-T02-03	Well Type:	MONITORING
Source:	EDF	Other Name:	T02-03
GAMA PFAS Testing:	Not Reported		
Groundwater Quality Data:	https://gamagroundwater.waterboards.ca.gov/gama/gamamap/public/GamaDataDisplay.asp?dataset=EDF&samp_date=&global_id=SL185704255&assigned_name=T02-03&store_num=		
GeoTracker Data:	https://geotracker.waterboards.ca.gov/profile_report.asp?cmd=MWEDFResults&global_id=SL185704255&assigned_name=T02-03		

Map ID Direction Distance Elevation	Database	EDR ID Number
O97 **NE** **1/2 - 1 Mile** **Higher**	**CA WELLS**	**CADDW0000003447**

Well ID:	1000088-001	Well Type:	MUNICIPAL
Source:	Department of Health Services		
Other Name:	FRESNO & M ST	GAMA PFAS Testing:	Not Reported
Groundwater Quality Data:	https://gamagroundwater.waterboards.ca.gov/gama/gamamap/public/GamaDataDisplay.asp?dataset=DHS&samp_date=&global_id=&assigned_name=1000088-001&store_num=		
GeoTracker Data:	Not Reported		

P98 **South** **1/2 - 1 Mile** **Lower**	**CA WELLS**	**CADWR0000029705**

Well ID:	14S20E16A001M	Well Type:	UNK
Source:	Department of Water Resources		
Other Name:	14S20E16A001M	GAMA PFAS Testing:	Not Reported
Groundwater Quality Data:	https://gamagroundwater.waterboards.ca.gov/gama/gamamap/public/GamaDataDisplay.asp?dataset=DWR&samp_date=&global_id=&assigned_name=14S20E16A001M&store_num=		
GeoTracker Data:	Not Reported		

Q99 **ENE** **1/2 - 1 Mile** **Higher**	**CA WELLS**	**CALLNL000000252**

Well ID:	101399	Well Type:	MUNICIPAL
Source:	Lawrence Livermore National Laboratory		
Other Name:	14S/20E-10C01 M	GAMA PFAS Testing:	Not Reported
Groundwater Quality Data:	Not Reported		
GeoTracker Data:	Not Reported		

Chemical:	Neon	Results:	.000000248942
Units:	cm3STP/g	Date:	03/07/2003
Chemical:	Tritium (Hydrogen 3)	Results:	2.39
Units:	pCi/L	Date:	05/16/2003
Chemical:	Helium-4	Results:	.0000000761413
Units:	cm3STP/g	Date:	03/07/2003
Chemical:	Xenon	Results:	.0000000100405
Units:	cm3STP/g	Date:	03/07/2003
Chemical:	Argon	Results:	.000353874
Units:	cm3STP/g	Date:	03/07/2003

Chemical:	Helium-3/Helium-4	Results:	.00000122078
Units:	atom ratio	Date:	03/07/2003
Chemical:	Krypton	Results:	.0000000746793
Units:	cm3STP/g	Date:	03/07/2003

Q100
ENE
1/2 - 1 Mile
Higher

CA WELLS 12150

Seq:	12150	Prim sta c:	14S/20E-10C01 M
Frds no:	1010007121	County:	10
District:	11	User id:	AGE
System no:	1010007	Water type:	G
Source nam:	WELL 001A	Station ty:	WELL/AMBNT/MUN/INTAKE/SUPPLY
Latitude:	364400.0	Longitude:	1194700.0
Precision:	8	Status:	AR
Comment 1:	Not Reported	Comment 2:	Not Reported
Comment 3:	Not Reported	Comment 4:	Not Reported
Comment 5:	Not Reported	Comment 6:	Not Reported
Comment 7:	Not Reported		

System no:	1010007	System nam:	Fresno, City Of
Hqname:	Not Reported	Address:	2326 FRESNO STREET
City:	FRESNO	State:	CA
Zip:	93721	Zip ext:	2988
Pop serv:	390350	Connection:	99005
Area serve:	CITY OF FRESNO		

Q101
ENE
1/2 - 1 Mile
Higher

CA WELLS 12151

Seq:	12151	Prim sta c:	14S/20E-10M01 M
Frds no:	1010007124	County:	10
District:	11	User id:	AGE
System no:	1010007	Water type:	G
Source nam:	WELL 003	Station ty:	WELL/AMBNT/MUN/INTAKE/SUPPLY
Latitude:	364400.0	Longitude:	1194700.0
Precision:	8	Status:	AU
Comment 1:	Not Reported	Comment 2:	Not Reported
Comment 3:	Not Reported	Comment 4:	Not Reported
Comment 5:	Not Reported	Comment 6:	Not Reported
Comment 7:	Not Reported		

System no:	1010007	System nam:	Fresno, City Of
Hqname:	Not Reported	Address:	2326 FRESNO STREET
City:	FRESNO	State:	CA
Zip:	93721	Zip ext:	2988
Pop serv:	390350	Connection:	99005
Area serve:	CITY OF FRESNO		

Map ID Direction Distance Elevation	Database	EDR ID Number
P102 **South** **1/2 - 1 Mile** **Lower**	**FED USGS**	**USGS40000176848**

Organization ID:	USGS-CA		
Organization Name:	USGS California Water Science Center		
Monitor Location:	014S020E16A001M	Type:	Well
Description:	Not Reported	HUC:	18030012
Drainage Area:	Not Reported	Drainage Area Units:	Not Reported
Contrib Drainage Area:	Not Reported	Contrib Drainage Area Unts:	Not Reported
Aquifer:	Central Valley aquifer system		
Formation Type:	Not Reported	Aquifer Type:	Not Reported
Construction Date:	19560507	Well Depth:	262
Well Depth Units:	ft	Well Hole Depth:	277
Well Hole Depth Units:	ft		

Ground water levels,Number of Measurements:	1	Level reading date:	1963-11-01
Feet below surface:	69.00	Feet to sea level:	Not Reported
Note:	Not Reported		

P103 **South** **1/2 - 1 Mile** **Lower**	**CA WELLS**	**CADDW0000002569**

Well ID:	1010007-140	Well Type:	MUNICIPAL
Source:	Department of Health Services		
Other Name:	WELL 016A - RAW	GAMA PFAS Testing:	Not Reported
Groundwater Quality Data:	https://gamagroundwater.waterboards.ca.gov/gama/gamamap/public/GamaDataDisplay.asp?dataset=DHS&samp_date=&global_id=&assigned_name=1010007-140&store_num=		
GeoTracker Data:	Not Reported		

P104 **South** **1/2 - 1 Mile** **Lower**	**CA WELLS**	**CAUSGSN00010453**

Well ID:	USGS-364314119472701	Well Type:	UNK
Source:	United States Geological Survey		
Other Name:	USGS-364314119472701	GAMA PFAS Testing:	Not Reported
Groundwater Quality Data:	https://gamagroundwater.waterboards.ca.gov/gama/gamamap/public/GamaDataDisplay.asp?dataset=USGSNEW&samp_date=&global_id=&assigned_name=USGS-364314119472701&store_num=		
GeoTracker Data:	Not Reported		

R105 **SSE** **1/2 - 1 Mile** **Lower**	**CA WELLS**	**CADWR0000036031**

Well ID:	14S20E10N001M	Well Type:	UNK
Source:	Department of Water Resources		
Other Name:	14S20E10N001M	GAMA PFAS Testing:	Not Reported
Groundwater Quality Data:	https://gamagroundwater.waterboards.ca.gov/gama/gamamap/public/GamaDataDisplay.asp?dataset=DWR&samp_date=&global_id=&assigned_name=14S20E10N001M&store_num=		

GeoTracker Data: Not Reported

R106
SSE
1/2 - 1 Mile
Lower

CA WELLS **CADWR9000029786**

State Well #:	14S20E10N001M	Station ID:	33705
Well Name:	Not Reported	Basin Name:	Kings
Well Use:	Unknown	Well Type:	Unknown
Well Depth:	0	Well Completion Rpt #:	Not Reported

S107
SSE
1/2 - 1 Mile
Lower

CA WELLS **CAEDF0000033802**

Well ID:	T0602991950-MW-4	Well Type:	MONITORING
Source:	EDF	Other Name:	MW-4
GAMA PFAS Testing:	Not Reported		
Groundwater Quality Data:	https://gamagroundwater.waterboards.ca.gov/gama/gamamap/public/GamaDataDisplay.asp?dataset=EDF&samp_date=&global_id=T0602991950&assigned_name=MW-4&store_num=		
GeoTracker Data:	https://geotracker.waterboards.ca.gov/profile_report.asp?cmd=MWEDFResults&global_id=T0602991950&assigned_name=MW-4		

T108
ESE
1/2 - 1 Mile
Higher

FED USGS **USGS40000176935**

Organization ID:	USGS-CA		
Organization Name:	USGS California Water Science Center		
Monitor Location:	014S020E10M001M	Type:	Well
Description:	Not Reported	HUC:	18030012
Drainage Area:	Not Reported	Drainage Area Units:	Not Reported
Contrib Drainage Area:	Not Reported	Contrib Drainage Area Unts:	Not Reported
Aquifer:	Central Valley aquifer system		
Formation Type:	Not Reported	Aquifer Type:	Not Reported
Construction Date:	192302	Well Depth:	Not Reported
Well Depth Units:	Not Reported	Well Hole Depth:	137
Well Hole Depth Units:	ft		

109
North
1/2 - 1 Mile
Higher

CA WELLS **CAEDF0000136144**

Well ID:	SL185704255-T03-01D	Well Type:	MONITORING
Source:	EDF	Other Name:	T03-01D
GAMA PFAS Testing:	Not Reported		
Groundwater Quality Data:	https://gamagroundwater.waterboards.ca.gov/gama/gamamap/public/GamaDataDisplay.asp?dataset=EDF&samp_date=&global_id=SL185704255&assigned_name=T03-01D&store_num=		
GeoTracker Data:	https://geotracker.waterboards.ca.gov/profile_report.asp?cmd=MWEDFResults&global_id=SL185704255&assigned_name=T03-01D		

Map ID Direction Distance Elevation	Database	EDR ID Number
T110 **East** **1/2 - 1 Mile** **Higher**	**FED USGS**	**USGS40000176942**

Organization ID:	USGS-CA		
Organization Name:	USGS California Water Science Center		
Monitor Location:	014S020E10M002M	Type:	Well
Description:	Not Reported	HUC:	18030012
Drainage Area:	Not Reported	Drainage Area Units:	Not Reported
Contrib Drainage Area:	Not Reported	Contrib Drainage Area Unts:	Not Reported
Aquifer:	Central Valley aquifer system		
Formation Type:	Not Reported	Aquifer Type:	Not Reported
Construction Date:	19540104	Well Depth:	204
Well Depth Units:	ft	Well Hole Depth:	247
Well Hole Depth Units:	ft		

Ground water levels,Number of Measurements:	1	Level reading date:	1963-11-01
Feet below surface:	83.00	Feet to sea level:	Not Reported
Note:	Not Reported		

S111 **SSE** **1/2 - 1 Mile** **Lower**	**CA WELLS**	**CAEDF0000116967**

Well ID:	T0602991950-MW-3	Well Type:	MONITORING
Source:	EDF	Other Name:	MW-3
GAMA PFAS Testing:	Not Reported		
Groundwater Quality Data:	https://gamagroundwater.waterboards.ca.gov/gama/gamamap/public/GamaDataDisplay.asp?dataset=EDF&samp_date=&global_id=T0602991950&assigned_name=MW-3&store_num=		
GeoTracker Data:	https://geotracker.waterboards.ca.gov/profile_report.asp?cmd=MWEDFResults&global_id=T0602991950&assigned_name=MW-3		

S112 **SSE** **1/2 - 1 Mile** **Lower**	**CA WELLS**	**CAEDF0000085243**

Well ID:	T0602991950-MW-2	Well Type:	MONITORING
Source:	EDF	Other Name:	MW-2
GAMA PFAS Testing:	Not Reported		
Groundwater Quality Data:	https://gamagroundwater.waterboards.ca.gov/gama/gamamap/public/GamaDataDisplay.asp?dataset=EDF&samp_date=&global_id=T0602991950&assigned_name=MW-2&store_num=		
GeoTracker Data:	https://geotracker.waterboards.ca.gov/profile_report.asp?cmd=MWEDFResults&global_id=T0602991950&assigned_name=MW-2		

Q113 **ENE** **1/2 - 1 Mile** **Higher**	**CA WELLS**	**CADDW0000017010**

Well ID:	1010007-124	Well Type:	MUNICIPAL
Source:	Department of Health Services		

Other Name:	WELL 003 - DESTROYED	GAMA PFAS Testing:	Not Reported
Groundwater Quality Data:	https://gamagroundwater.waterboards.ca.gov/gama/gamamap/public/GamaDataDisplay.asp?dataset=DHS&samp_date=&global_id=&assigned_name=1010007-124&store_num=		
GeoTracker Data:	Not Reported		

S114
SSE **CA WELLS** **CAEDF0000037778**
1/2 - 1 Mile
Lower

Well ID:	T0602991950-MW-1R	Well Type:	MONITORING
Source:	EDF	Other Name:	MW-1R
GAMA PFAS Testing:	Not Reported		
Groundwater Quality Data:	https://gamagroundwater.waterboards.ca.gov/gama/gamamap/public/GamaDataDisplay.asp?dataset=EDF&samp_date=&global_id=T0602991950&assigned_name=MW-1R&store_num=		
GeoTracker Data:	https://geotracker.waterboards.ca.gov/profile_report.asp?cmd=MWEDFResults&global_id=T0602991950&assigned_name=MW-1R		

S115
SSE **CA WELLS** **CAEDF0000024276**
1/2 - 1 Mile
Lower

Well ID:	T0602991950-MW-1	Well Type:	MONITORING
Source:	EDF	Other Name:	MW-1
GAMA PFAS Testing:	Not Reported		
Groundwater Quality Data:	https://gamagroundwater.waterboards.ca.gov/gama/gamamap/public/GamaDataDisplay.asp?dataset=EDF&samp_date=&global_id=T0602991950&assigned_name=MW-1&store_num=		
GeoTracker Data:	https://geotracker.waterboards.ca.gov/profile_report.asp?cmd=MWEDFResults&global_id=T0602991950&assigned_name=MW-1		

116
South **CA WELLS** **CALLNL000001337**
1/2 - 1 Mile
Lower

Well ID:	101398	Well Type:	MUNICIPAL
Source:	Lawrence Livermore National Laboratory		
Other Name:	14S/20E-16A01 M	GAMA PFAS Testing:	Not Reported
Groundwater Quality Data:	Not Reported		
GeoTracker Data:	Not Reported		

Chemical:	Helium-3/Helium-4	Results:	.00000144223
Units:	atom ratio	Date:	03/07/2003
Chemical:	Tritium (Hydrogen 3)	Results:	4.7
Units:	pCi/L	Date:	05/16/2003
Chemical:	Krypton	Results:	.000000077159
Units:	cm3STP/g	Date:	03/07/2003
Chemical:	Helium-4	Results:	.0000000666647

Units:	cm3STP/g	Date:	03/07/2003
Chemical:	Neon	Results:	.000000244455
Units:	cm3STP/g	Date:	03/07/2003
Chemical:	Argon	Results:	.000356814
Units:	cm3STP/g	Date:	03/07/2003
Chemical:	Xenon	Results:	.0000000105054
Units:	cm3STP/g	Date:	03/07/2003

117
ESE **CA WELLS** **CADWR0000007345**
1/2 - 1 Mile
Higher

Well ID:	14S20E10H002M	Well Type:	UNK
Source:	Department of Water Resources		
Other Name:	14S20E10H002M	GAMA PFAS Testing:	Not Reported
Groundwater Quality Data:	https://gamagroundwater.waterboards.ca.gov/gama/gamamap/public/GamaDataDisplay.asp?dataset=DWR&samp_date=&global_id=&assigned_name=14S20E10H002M&store_num=		
GeoTracker Data:	Not Reported		

118
SW **FED USGS** **USGS40000176872**
1/2 - 1 Mile
Higher

Organization ID:	USGS-CA		
Organization Name:	USGS California Water Science Center		
Monitor Location:	014S020E09N001M	Type:	Well
Description:	Not Reported	HUC:	18030012
Drainage Area:	Not Reported	Drainage Area Units:	Not Reported
Contrib Drainage Area:	Not Reported	Contrib Drainage Area Unts:	Not Reported
Aquifer:	Central Valley aquifer system		
Formation Type:	Not Reported	Aquifer Type:	Not Reported
Construction Date:	Not Reported	Well Depth:	Not Reported
Well Depth Units:	Not Reported	Well Hole Depth:	140
Well Hole Depth Units:	ft		

Ground water levels,Number of Measurements:	1	Level reading date:	1963-11-01
Feet below surface:	74.00	Feet to sea level:	Not Reported
Note:	Not Reported		

119
NE **CA WELLS** **CADPR0000002949**
1/2 - 1 Mile
Higher

Well ID:	85694	Well Type:	UNK
Source:	Department of Pesticide Regulation		
Other Name:	85694	GAMA PFAS Testing:	Not Reported
Groundwater Quality Data:	https://gamagroundwater.waterboards.ca.gov/gama/gamamap/public/GamaDataDisplay.asp?dataset=DPR&samp_date=&global_id=&assigned_name=85694&store_num=		

GeoTracker Data: Not Reported

120
NE
1/2 - 1 Mile
Higher

CA WELLS **CADWR9000029962**

State Well #:	14S20E03N001M	Station ID:	15134
Well Name:	Not Reported	Basin Name:	Kings
Well Use:	Unknown	Well Type:	Unknown
Well Depth:	0	Well Completion Rpt #:	Not Reported

U121
NNE
1/2 - 1 Mile
Higher

CA WELLS **CADDW0000014737**

Well ID:	1010007-147	Well Type:	MUNICIPAL
Source:	Department of Health Services		
Other Name:	WELL 021A - RAW	GAMA PFAS Testing:	Not Reported
Groundwater Quality Data:	https://gamagroundwater.waterboards.ca.gov/gama/gamamap/public/GamaDataDisplay.asp?dataset=DHS&samp_date=&global_id=&assigned_name=1010007-147&store_num=		
GeoTracker Data:	Not Reported		

U122
NNE
1/2 - 1 Mile
Higher

CA WELLS **CADWR0000020492**

Well ID:	14S20E03M001M	Well Type:	UNK
Source:	Department of Water Resources		
Other Name:	14S20E03M001M	GAMA PFAS Testing:	Not Reported
Groundwater Quality Data:	https://gamagroundwater.waterboards.ca.gov/gama/gamamap/public/GamaDataDisplay.asp?dataset=DWR&samp_date=&global_id=&assigned_name=14S20E03M001M&store_num=		
GeoTracker Data:	Not Reported		

V123
ENE
1/2 - 1 Mile
Higher

CA WELLS **CADDW0000021216**

Well ID:	1010007-121	Well Type:	MUNICIPAL
Source:	Department of Health Services		
Other Name:	WELL 001A - DESTROYED	GAMA PFAS Testing:	Not Reported
Groundwater Quality Data:	https://gamagroundwater.waterboards.ca.gov/gama/gamamap/public/GamaDataDisplay.asp?dataset=DHS&samp_date=&global_id=&assigned_name=1010007-121&store_num=		
GeoTracker Data:	Not Reported		

Map ID Direction Distance Elevation	Database	EDR ID Number
V124 **ENE** **1/2 - 1 Mile** **Higher**	**FED USGS**	**USGS40000177047**

Organization ID:	USGS-CA		
Organization Name:	USGS California Water Science Center		
Monitor Location:	014S020E10C001M	Type:	Well
Description:	Not Reported	HUC:	Not Reported
Drainage Area:	Not Reported	Drainage Area Units:	Not Reported
Contrib Drainage Area:	Not Reported	Contrib Drainage Area Unts:	Not Reported
Aquifer:	Central Valley aquifer system		
Formation Type:	Not Reported	Aquifer Type:	Not Reported
Construction Date:	19550407	Well Depth:	203
Well Depth Units:	ft	Well Hole Depth:	203
Well Hole Depth Units:	ft		

V125 **ENE** **1/2 - 1 Mile** **Higher**	**CA WELLS**	**CAUSGSN00015387**

Well ID:	USGS-364409119465801	Well Type:	UNK
Source:	United States Geological Survey		
Other Name:	USGS-364409119465801	GAMA PFAS Testing:	Not Reported
Groundwater Quality Data:	https://gamagroundwater.waterboards.ca.gov/gama/gamamap/public/GamaDataDisplay.asp?dataset=USGSNEW&samp_date=&global_id=&assigned_name=USGS-364409119465801&store_num=		
GeoTracker Data:	Not Reported		

---

126 **East** **1/2 - 1 Mile** **Higher**	**CA WELLS**	**CADPR0000005401**

Well ID:	85709	Well Type:	UNK
Source:	Department of Pesticide Regulation		
Other Name:	85709	GAMA PFAS Testing:	Not Reported
Groundwater Quality Data:	https://gamagroundwater.waterboards.ca.gov/gama/gamamap/public/GamaDataDisplay.asp?dataset=DPR&samp_date=&global_id=&assigned_name=85709&store_num=		
GeoTracker Data:	Not Reported		

---

127 **NE** **1/2 - 1 Mile** **Higher**	**FED USGS**	**USGS40000177074**

Organization ID:	USGS-CA		
Organization Name:	USGS California Water Science Center		
Monitor Location:	014S020E03M001M	Type:	Well
Description:	Not Reported	HUC:	18030012
Drainage Area:	Not Reported	Drainage Area Units:	Not Reported
Contrib Drainage Area:	Not Reported	Contrib Drainage Area Unts:	Not Reported
Aquifer:	Central Valley aquifer system		
Formation Type:	Not Reported	Aquifer Type:	Not Reported

Construction Date:	19580724	Well Depth:	420
Well Depth Units:	ft	Well Hole Depth:	553
Well Hole Depth Units:	ft		

Ground water levels,Number of Measurements:	1	Level reading date:	1963-11-01
Feet below surface:	86.00	Feet to sea level:	Not Reported
Note:	Not Reported		

W128
SW
1/2 - 1 Mile
Higher

CA WELLS **CADWR9000029780**

State Well #:	14S20E09N001M	Station ID:	15142
Well Name:	Not Reported	Basin Name:	Kings
Well Use:	Unknown	Well Type:	Unknown
Well Depth:	0	Well Completion Rpt #:	Not Reported

W129
SW
1/2 - 1 Mile
Higher

CA WELLS **CADWR0000018134**

Well ID:	14S20E09N001M	Well Type:	UNK
Source:	Department of Water Resources		
Other Name:	14S20E09N001M	GAMA PFAS Testing:	Not Reported
Groundwater Quality Data:	https://gamagroundwater.waterboards.ca.gov/gama/gamamap/public/GamaDataDisplay.asp?dataset=DWR&samp_date=&global_id=&assigned_name=14S20E09N001M&store_num=		
GeoTracker Data:	Not Reported		

130
NNE
1/2 - 1 Mile
Higher

FED USGS **USGS40000177114**

Organization ID:	USGS-CA		
Organization Name:	USGS California Water Science Center		
Monitor Location:	014S020E04H001M	Type:	Well
Description:	Not Reported	HUC:	18030012
Drainage Area:	Not Reported	Drainage Area Units:	Not Reported
Contrib Drainage Area:	Not Reported	Contrib Drainage Area Unts:	Not Reported
Aquifer:	Central Valley aquifer system		
Formation Type:	Not Reported	Aquifer Type:	Not Reported
Construction Date:	192204	Well Depth:	110
Well Depth Units:	ft	Well Hole Depth:	145
Well Hole Depth Units:	ft		

Ground water levels,Number of Measurements:	1	Level reading date:	1963-11-01
Feet below surface:	79.00	Feet to sea level:	Not Reported
Note:	Not Reported		

Map ID Direction Distance Elevation	Database	EDR ID Number
131 **West** **1/2 - 1 Mile** **Lower**	**CA WELLS**	**CALLNL000000985**

Well ID:	101400	Well Type:	MUNICIPAL
Source:	Lawrence Livermore National Laboratory		
Other Name:	14S/20E-08H01 M	GAMA PFAS Testing:	Not Reported
Groundwater Quality Data:	Not Reported		
GeoTracker Data:	Not Reported		

Chemical:	Argon	Results:	.00032908
Units:	cm3STP/g	Date:	03/07/2003
Chemical:	Xenon	Results:	.00000000961573
Units:	cm3STP/g	Date:	03/07/2003
Chemical:	Neon	Results:	.000000231355
Units:	cm3STP/g	Date:	03/07/2003
Chemical:	Helium-4	Results:	.0000000761895
Units:	cm3STP/g	Date:	03/07/2003
Chemical:	Helium-3/Helium-4	Results:	.00000121319
Units:	atom ratio	Date:	03/07/2003
Chemical:	Tritium (Hydrogen 3)	Results:	2.43
Units:	pCi/L	Date:	05/16/2003
Chemical:	Krypton	Results:	.0000000716752
Units:	cm3STP/g	Date:	03/07/2003

X132 **North** **1/2 - 1 Mile** **Higher**	**CA WELLS**	**CADWR9000030005**

State Well #:	14S20E04H001M	Station ID:	38958
Well Name:	Not Reported	Basin Name:	Kings
Well Use:	Unknown	Well Type:	Unknown
Well Depth:	0	Well Completion Rpt #:	Not Reported

X133 **North** **1/2 - 1 Mile** **Higher**	**CA WELLS**	**CADWR0000032476**

Well ID:	14S20E04H001M	Well Type:	UNK
Source:	Department of Water Resources		

Other Name:	14S20E04H001M	GAMA PFAS Testing:	Not Reported
Groundwater Quality Data:	https://gamagroundwater.waterboards.ca.gov/gama/gamamap/public/GamaDataDisplay.asp?dataset=DWR&samp_date=&global_id=&assigned_name=14S20E04H001M&store_num=		
GeoTracker Data:	Not Reported		

Y134
East
1/2 - 1 Mile
Higher

CA WELLS **CAEDF0000062982**

Well ID:	T10000006494-MW-2	Well Type:	MONITORING
Source:	EDF	Other Name:	MW-2
GAMA PFAS Testing:	Not Reported		
Groundwater Quality Data:	https://gamagroundwater.waterboards.ca.gov/gama/gamamap/public/GamaDataDisplay.asp?dataset=EDF&samp_date=&global_id=T10000006494&assigned_name=MW-2&store_num=		
GeoTracker Data:	https://geotracker.waterboards.ca.gov/profile_report.asp?cmd=MWEDFResults&global_id=T10000006494&assigned_name=MW-2		

Y135
East
1/2 - 1 Mile
Higher

CA WELLS **CAEDF0000102325**

Well ID:	T10000006494-MW-4	Well Type:	MONITORING
Source:	EDF	Other Name:	MW-4
GAMA PFAS Testing:	Not Reported		
Groundwater Quality Data:	https://gamagroundwater.waterboards.ca.gov/gama/gamamap/public/GamaDataDisplay.asp?dataset=EDF&samp_date=&global_id=T10000006494&assigned_name=MW-4&store_num=		
GeoTracker Data:	https://geotracker.waterboards.ca.gov/profile_report.asp?cmd=MWEDFResults&global_id=T10000006494&assigned_name=MW-4		

Y136
East
1/2 - 1 Mile
Higher

CA WELLS **CAEDF0000086015**

Well ID:	T10000006494-MW-3	Well Type:	MONITORING
Source:	EDF	Other Name:	MW-3
GAMA PFAS Testing:	Not Reported		
Groundwater Quality Data:	https://gamagroundwater.waterboards.ca.gov/gama/gamamap/public/GamaDataDisplay.asp?dataset=EDF&samp_date=&global_id=T10000006494&assigned_name=MW-3&store_num=		
GeoTracker Data:	https://geotracker.waterboards.ca.gov/profile_report.asp?cmd=MWEDFResults&global_id=T10000006494&assigned_name=MW-3		

137
SSW
1/2 - 1 Mile
Lower

CA WELLS **12171**

Seq:	12171	Prim sta c:	14S/20E-16A01 M
Frds no:	1010007140	County:	10
District:	11	User id:	AGE
System no:	1010007	Water type:	G
Source nam:	WELL 016A	Station ty:	WELL/AMBNT/MUN/INTAKE/SUPPLY

GEOCHECK® - PHYSICAL SETTING SOURCE MAP FINDINGS

Latitude:	364300.0	Longitude:	1194800.0
Precision:	8	Status:	AU
Comment 1:	Not Reported	Comment 2:	Not Reported
Comment 3:	Not Reported	Comment 4:	Not Reported
Comment 5:	Not Reported	Comment 6:	Not Reported
Comment 7:	Not Reported		

System no:	1010007	System nam:	Fresno, City Of
Hqname:	Not Reported	Address:	2326 FRESNO STREET
City:	FRESNO	State:	CA
Zip:	93721	Zip ext:	2988
Pop serv:	390350	Connection:	99005
Area serve:	CITY OF FRESNO		

Sample date:	24-NOV-15	Finding:	26.
Chemical:	NITRATE (AS NO3)	Report units:	MG/L
Dlr:	2.		

Sample date:	13-NOV-14	Finding:	4.9
Chemical:	CHROMIUM, HEXAVALENT	Report units:	UG/L
Dlr:	1.		

Sample date:	19-SEP-14	Finding:	25.
Chemical:	NITRATE (AS NO3)	Report units:	MG/L
Dlr:	2.		

Sample date:	24-APR-14	Finding:	44.
Chemical:	CALCIUM	Report units:	MG/L
Dlr:	0.		

Sample date:	24-APR-14	Finding:	12.
Chemical:	AGGRSSIVE INDEX (CORROSIVITY)	Report units:	Not Reported
Dlr:	0.		

Sample date:	24-APR-14	Finding:	26.
Chemical:	NITRATE (AS NO3)	Report units:	MG/L
Dlr:	2.		

Sample date:	24-APR-14	Finding:	0.38
Chemical:	LANGELIER INDEX @ 60 C	Report units:	Not Reported
Dlr:	0.		

Sample date:	24-APR-14	Finding:	370.
Chemical:	TOTAL DISSOLVED SOLIDS	Report units:	MG/L
Dlr:	0.		

Sample date:	24-APR-14	Finding:	110.
Chemical:	BARIUM	Report units:	UG/L
Dlr:	100.		

Sample date:	24-APR-14	Finding:	15.
Chemical:	SULFATE	Report units:	MG/L
Dlr:	0.5		

Sample date:	24-APR-14	Finding:	19.
Chemical:	CHLORIDE	Report units:	MG/L
Dlr:	0.		

Sample date:	24-APR-14	Finding:	540.
Chemical:	SPECIFIC CONDUCTANCE	Report units:	US
Dlr:	0.		

Sample date:	24-APR-14	Finding:	7.9
Chemical:	PH, LABORATORY	Report units:	Not Reported
Dlr:	0.		
Sample date:	24-APR-14	Finding:	240.
Chemical:	ALKALINITY (TOTAL) AS CACO3	Report units:	MG/L
Dlr:	0.		
Sample date:	24-APR-14	Finding:	290.
Chemical:	BICARBONATE ALKALINITY	Report units:	MG/L
Dlr:	0.		
Sample date:	24-APR-14	Finding:	220.
Chemical:	HARDNESS (TOTAL) AS CACO3	Report units:	MG/L
Dlr:	0.		
Sample date:	24-APR-14	Finding:	28.
Chemical:	MAGNESIUM	Report units:	MG/L
Dlr:	0.		
Sample date:	24-APR-14	Finding:	27.
Chemical:	SODIUM	Report units:	MG/L
Dlr:	0.		
Sample date:	24-APR-14	Finding:	7.6
Chemical:	POTASSIUM	Report units:	MG/L
Dlr:	0.		
Sample date:	22-OCT-13	Finding:	27.
Chemical:	NITRATE (AS NO3)	Report units:	MG/L
Dlr:	2.		
Sample date:	10-JUL-13	Finding:	1.64
Chemical:	GROSS ALPHA MDA95	Report units:	PCI/L
Dlr:	0.		
Sample date:	10-JUL-13	Finding:	8.
Chemical:	URANIUM (PCI/L)	Report units:	PCI/L
Dlr:	1.		
Sample date:	10-JUL-13	Finding:	0.479
Chemical:	GROSS ALPHA COUNTING ERROR	Report units:	PCI/L
Dlr:	0.		
Sample date:	10-JUL-13	Finding:	9.38
Chemical:	GROSS ALPHA	Report units:	PCI/L
Dlr:	3.		
Sample date:	22-MAY-13	Finding:	27.
Chemical:	NITRATE (AS NO3)	Report units:	MG/L
Dlr:	2.		
Sample date:	25-SEP-12	Finding:	27.
Chemical:	NITRATE (AS NO3)	Report units:	MG/L
Dlr:	2.		
Sample date:	13-JUN-12	Finding:	25.
Chemical:	NITRATE (AS NO3)	Report units:	MG/L
Dlr:	2.		

Map ID Direction Distance Elevation	Database	EDR ID Number
Y138 **East** **1/2 - 1 Mile** **Higher**	**CA WELLS**	**CAEDF0000131621**

Well ID:	T10000006494-MW-1	Well Type:	MONITORING
Source:	EDF	Other Name:	MW-1
GAMA PFAS Testing:	Not Reported		
Groundwater Quality Data:	https://gamagroundwater.waterboards.ca.gov/gama/gamamap/public/GamaDataDisplay.asp?dataset=EDF&samp_date=&global_id=T10000006494&assigned_name=MW-1&store_num=		
GeoTracker Data:	https://geotracker.waterboards.ca.gov/profile_report.asp?cmd=MWEDFResults&global_id=T10000006494&assigned_name=MW-1		

GEOCHECK® - PHYSICAL SETTING SOURCE MAP FINDINGS
RADON

AREA RADON INFORMATION

State Database: CA Radon

Radon Test Results

Zipcode	Num Tests	> 4 pCi/L
93706	29	8

Federal EPA Radon Zone for FRESNO County: 2

Note: Zone 1 indoor average level > 4 pCi/L.
: Zone 2 indoor average level >= 2 pCi/L and <= 4 pCi/L.
: Zone 3 indoor average level < 2 pCi/L.

Federal Area Radon Information for Zip Code: 93706

Number of sites tested: 2

Area	Average Activity	% <4 pCi/L	% 4-20 pCi/L	% >20 pCi/L
Living Area - 1st Floor	1.150 pCi/L	100%	0%	0%
Living Area - 2nd Floor	Not Reported	Not Reported	Not Reported	Not Reported
Basement	2.300 pCi/L	100%	0%	0%

PHYSICAL SETTING SOURCE RECORDS SEARCHED

TOPOGRAPHIC INFORMATION

USGS 7.5' Digital Elevation Model (DEM)
Source: United States Geologic Survey
EDR acquired the USGS 7.5' Digital Elevation Model in 2002 and updated it in 2006. The 7.5 minute DEM corresponds to the USGS 1:24,000- and 1:25,000-scale topographic quadrangle maps. The DEM provides elevation data with consistent elevation units and projection.

Current USGS 7.5 Minute Topographic Map
Source: U.S. Geological Survey

HYDROLOGIC INFORMATION

Flood Zone Data: This data was obtained from the Federal Emergency Management Agency (FEMA). It depicts 100-year and 500-year flood zones as defined by FEMA. It includes the National Flood Hazard Layer (NFHL) which incorporates Flood Insurance Rate Map (FIRM) data and Q3 data from FEMA in areas not covered by NFHL.
Source: FEMA
Telephone: 877-336-2627
Date of Government Version: 2003, 2015

NWI: National Wetlands Inventory. This data, available in select counties across the country, was obtained by EDR in 2002, 2005, 2010 and 2015 from the U.S. Fish and Wildlife Service.

State Wetlands Data: Wetland Inventory
Source: Department of Fish and Wildlife
Telephone: 916-445-0411

HYDROGEOLOGIC INFORMATION

AQUIFLOW[R] Information System
Source: EDR proprietary database of groundwater flow information
EDR has developed the AQUIFLOW Information System (AIS) to provide data on the general direction of groundwater flow at specific points. EDR has reviewed reports submitted to regulatory authorities at select sites and has extracted the date of the report, hydrogeologically determined groundwater flow direction and depth to water table information.

GEOLOGIC INFORMATION

Geologic Age and Rock Stratigraphic Unit
Source: P.G. Schruben, R.E. Arndt and W.J. Bawiec, Geology of the Conterminous U.S. at 1:2,500,000 Scale - A digital representation of the 1974 P.B. King and H.M. Beikman Map, USGS Digital Data Series DDS - 11 (1994).

STATSGO: State Soil Geographic Database
Source: Department of Agriculture, Natural Resources Conservation Service (NRCS)
The U.S. Department of Agriculture's (USDA) Natural Resources Conservation Service (NRCS) leads the national Conservation Soil Survey (NCSS) and is responsible for collecting, storing, maintaining and distributing soil survey information for privately owned lands in the United States. A soil map in a soil survey is a representation of soil patterns in a landscape. Soil maps for STATSGO are compiled by generalizing more detailed (SSURGO) soil survey maps.

SSURGO: Soil Survey Geographic Database
Source: Department of Agriculture, Natural Resources Conservation Service (NRCS)
Telephone: 800-672-5559
SSURGO is the most detailed level of mapping done by the Natural Resources Conservation Service, mapping scales generally range from 1:12,000 to 1:63,360. Field mapping methods using national standards are used to construct the soil maps in the Soil Survey Geographic (SSURGO) database. SSURGO digitizing duplicates the original soil survey maps. This level of mapping is designed for use by landowners, townships and county natural resource planning and management.

PHYSICAL SETTING SOURCE RECORDS SEARCHED

LOCAL / REGIONAL WATER AGENCY RECORDS

FEDERAL WATER WELLS

PWS: Public Water Systems
Source: EPA/Office of Drinking Water
Telephone: 202-564-3750
Public Water System data from the Federal Reporting Data System. A PWS is any water system which provides water to at least 25 people for at least 60 days annually. PWSs provide water from wells, rivers and other sources.

PWS ENF: Public Water Systems Violation and Enforcement Data
Source: EPA/Office of Drinking Water
Telephone: 202-564-3750
Violation and Enforcement data for Public Water Systems from the Safe Drinking Water Information System (SDWIS) after August 1995. Prior to August 1995, the data came from the Federal Reporting Data System (FRDS).

USGS Water Wells: USGS National Water Inventory System (NWIS)
This database contains descriptive information on sites where the USGS collects or has collected data on surface water and/or groundwater. The groundwater data includes information on wells, springs, and other sources of groundwater.

OTHER STATE DATABASE INFORMATION

Groundwater Ambient Monitoring & Assessment Program
State Water Resources Control Board
Telephone: 916-341-5577
The GAMA Program is Californias comprehensive groundwater quality monitoring program. GAMA collects data by testing the untreated, raw water in different types of wells for naturally-occurring and man-made chemicals. The GAMA data includes Domestic, Monitoring and Municipal well types from the following sources, Department of Water Resources, Department of Heath Services, EDF, Agricultural Lands, Lawrence Livermore National Laboratory, Department of Pesticide Regulation, United States Geological Survey, Groundwater Ambient Monitoring and Assessment Program and Local Groundwater Projects.

Water Well Database
Source: Department of Water Resources
Telephone: 916-651-9648

California Drinking Water Quality Database
Source: Department of Public Health
Telephone: 916-324-2319
The database includes all drinking water compliance and special studies monitoring for the state of California since 1984. It consists of over 3,200,000 individual analyses along with well and water system information.

California Oil and Gas Well Locations
Source: Dept of Conservation, Geologic Energy Management Division
Telephone: 916-323-1779
Oil and Gas well locations in the state.

California Earthquake Fault Lines
Source: California Division of Mines and Geology
The fault lines displayed on EDR's Topographic map are digitized quaternary fault lines prepared in 1975 by the United State Geological Survey. Additional information (also from 1975) regarding activity at specific fault lines comes from California's Preliminary Fault Activity Map prepared by the California Division of Mines and Geology.

RADON

State Database: CA Radon
Source: Department of Public Health
Telephone: 916-210-8558
Radon Database for California

PHYSICAL SETTING SOURCE RECORDS SEARCHED

Area Radon Information
Source: USGS
Telephone: 703-356-4020
The National Radon Database has been developed by the U.S. Environmental Protection Agency (USEPA) and is a compilation of the EPA/State Residential Radon Survey and the National Residential Radon Survey. The study covers the years 1986 - 1992. Where necessary data has been supplemented by information collected at private sources such as universities and research institutions.

EPA Radon Zones
Source: EPA
Telephone: 703-356-4020
Sections 307 & 309 of IRAA directed EPA to list and identify areas of U.S. with the potential for elevated indoor radon levels.

OTHER

Airport Landing Facilities: Private and public use landing facilities
Source: Federal Aviation Administration, 800-457-6656

Epicenters: World earthquake epicenters, Richter 5 or greater
Source: Department of Commerce, National Oceanic and Atmospheric Administration

California Earthquake Fault Lines: The fault lines displayed on EDR's Topographic map are digitized quaternary fault lines, prepared in 1975 by the United State Geological Survey. Additional information (also from 1975) regarding activity at specific fault lines comes from California's Preliminary Fault Activity Map prepared by the California Division of Mines and Geology.

STREET AND ADDRESS INFORMATION

© 2015 TomTom North America, Inc. All rights reserved. This material is proprietary and the subject of copyright protection and other intellectual property rights owned by or licensed to Tele Atlas North America, Inc. The use of this material is subject to the terms of a license agreement. You will be held liable for any unauthorized copying or disclosure of this material.