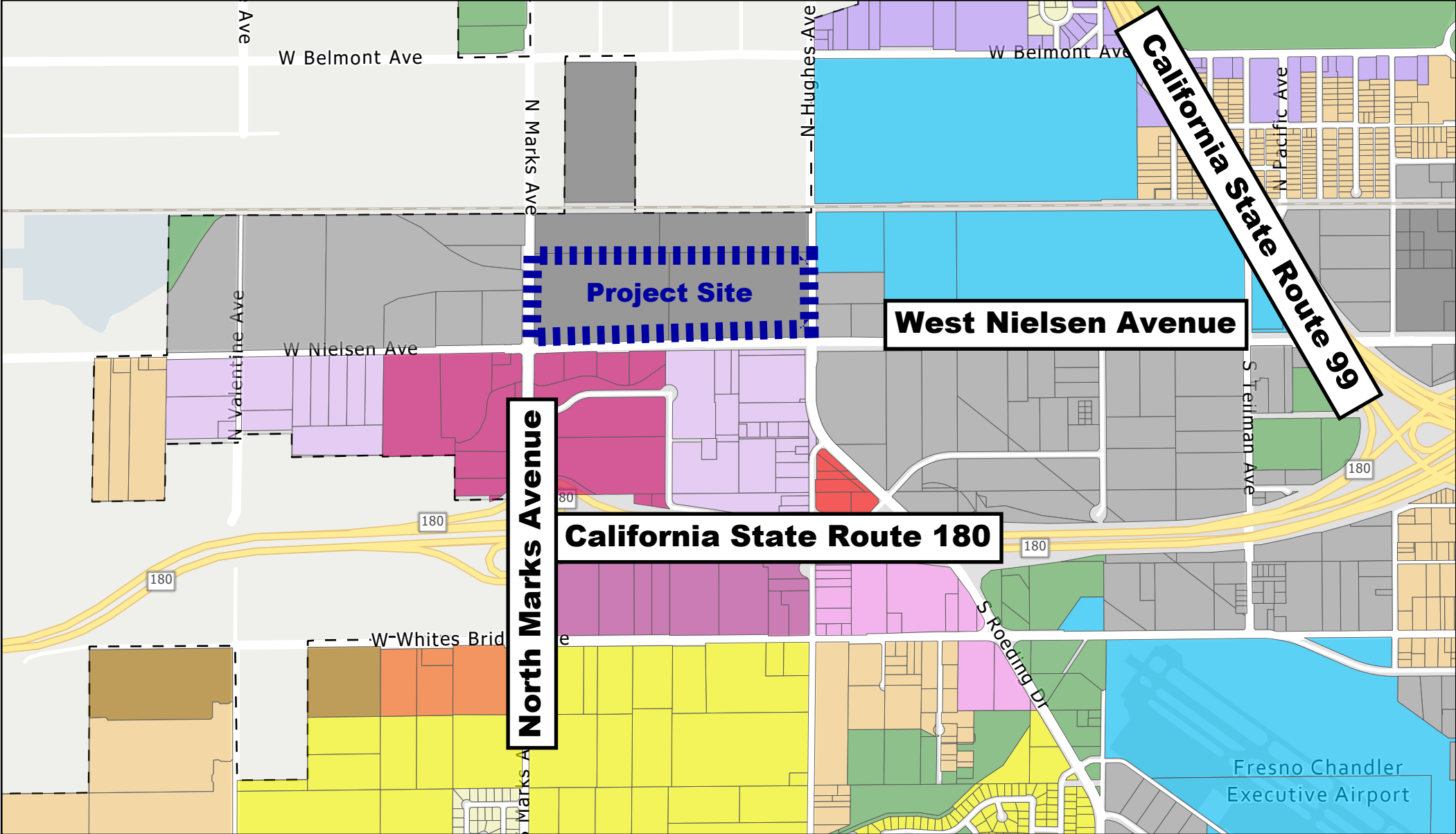



**Exhibit B**  
**Zoning Map & Planned Land Use Map**

# Zoning Map

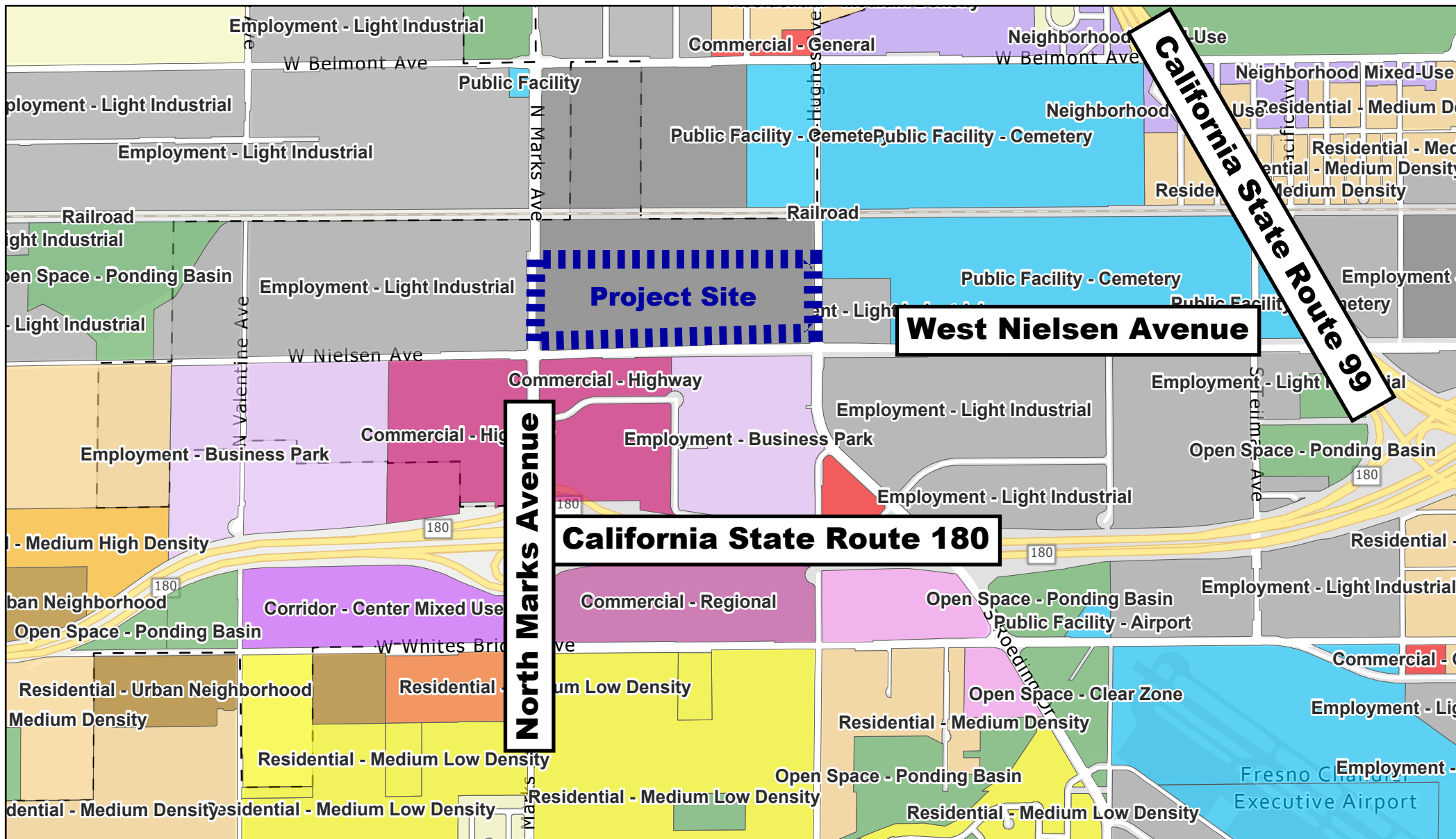


9/5/2023, 4:15:47 PM

- Zoning
- RM-2 - Residential Multi-Family, Urban Neighborhood
  - RS-3 - Residential Single-Family, Low Density
  - RS-4 - Residential Single-Family, Medium Low Density
  - RS-5 - Residential Single-Family, Medium Density
  - NMX - Neighborhood Mixed Use
  - CC - Commercial Community
  - CR - Commercial Regional



# Planned Land Use Map



9/5/2023, 4:42:27 PM

## Planned Land Use

- |                                      |                                       |                |                           |
|--------------------------------------|---------------------------------------|----------------|---------------------------|
| Low Density (1-3.5 D.U./acre)        | Medium High Density (12-16 D.U./acre) | Highway & Auto | Light Industrial          |
| Medium Low Density (3.5-6 D.U./acre) | Urban Neighborhood (16-30 D.U./acre)  | Regional       | Heavy Industrial          |
| Medium Density (5.0-12 D.U./acre)    | General                               | Office         | Neighborhood Mixed Use    |
|                                      |                                       | Business Park  | Corridor/Center Mixed Use |

