

CITY OF FRESNO
DEPARTMENT OF PUBLIC WORKS
COUNTY OF FRESNO, STATE OF CALIFORNIA

ENGINEER'S REPORT
OF CITY OF FRESNO LANDSCAPING AND
LIGHTING MAINTENANCE DISTRICT NO. 1
FISCAL YEAR 2020-2021

SCOTT MOZIER; P.E.
PUBLIC WORKS DIRECTOR

April 30, 2020

TABLE OF CONTENTS

	PAGE
Introduction	3
Section 1 - Description of District Boundary	4
Section 2 - Description of Improvements	9
Section 3 - Changes to District	23
Section 4 - Estimate of Costs	24
Section 5 -Proposed Assessments	27
Section 6 - Assessment Diagram	28
Section 7 - Recapitulation of Assessments	29
Section 8 - Recording History	30
Appendix	
Appendix A – Exhibit A - Diagram of Boundaries and Dimensions	5 Sheets
Appendix B – Table No. 3 -Summary of LLMD Costs by Tract	8 Pages
Appendix C – Assessment Roll	282 Pages

ENGINEER'S REPORT
OF CITY OF FRESNO LANDSCAPING AND
LIGHTING MAINTENANCE DISTRICT NO. 1
FISCAL YEAR 2020-2021

INTRODUCTION

This Engineer's Report is prepared for the Landscaping and Lighting Maintenance District No. 1 administered by the City of Fresno (City) for the district fiscal year FY 2020-2021. This report is prepared to meet the requirements of the California Streets and Highways Code Sections 22565 through 22574 which states "A report shall be prepared for each fiscal year for which the assessments are to be levied and collected to the costs of the improvements described in the report". This report for Landscaping and Lighting Maintenance District No. 1 (LLMD) includes the following required contents:

- a) Plans and Specifications for the improvements.
- b) An estimate of the costs of the improvements.
- c) A diagram for the assessment district.
- d) An assessment of the estimated costs of the improvements.
- c) If bonds or notes will be issued pursuant to 22662.5, an estimate of their principal amount.

As of the date of this report, the costs for all improvements within the LLMD are for maintenance of landscapes only. During this fiscal year and since 1996, no new improvements have been added to the 145 districts within the LLMD. Therefore, there are no bonds or notes associated with any of the improvements. Also, since there is no new construction, there are no plans or specifications for improvements included in this report.

The report includes information about the location and size of the landscapes maintained by the district. Section 1 includes Table No. 1 listing the Tracts included in the LLMD including the year recorded, when the landscapes were accepted for maintenance by the City, the area of the landscape maintained, and the number of lots assessed within the district or equivalent district units (EDUs). Section 2 provides a description of the improvements for each tract including references to City of Fresno Street drawings for each maintained landscape. Section 3 includes information about changes to the district improvements and any parcel number changes that were noted in FY 2020-2021. Section 4 includes estimates of total costs to maintain the LLMD and each tract, as well as any carryover or deficit in each tract for FY 2020-2021. Section 5 details the proposed assessments and provides more detailed assessment diagrams; and, Section 8 details the recording history of the LLMD.

Section 1 - The boundaries of the District are described in Table No. 1

Item	Tract or Parcel Map	Recorded	Landscaping Accepted	AREA (SF)	EDU's
[1]	Tract 3129	8/22/1984	6/17/1985	11,724	103
[2]	Tract 3150	7/26/1983	7/10/1984	3,337	85
[3]	Tract 3220	7/7/1983	7/29/1985	11,824	54
[4]	Tract 3261	11/13/1988	9/20/1990	10,284	85
[5]	Tract 3274	6/11/1987	4/8/1988	13,128	70
[6]	Tract 3351	5/16/1984	12/18/1985	13,544	37
[7]	Tract 3364	11/4/1987	2/21/1989	33,765	114
[8]	Tract 3439	9/30/1982	12/22/1983	20,276	202
[9]	Tract 3542	5/17/1993	4/8/1996	16,137	175
[10]	Tract 3566	2/23/1984	12/23/1985	4,203	42
[11]	Tract 3590	9/23/1987	12/8/1988	18,950	71
[12]	Tract 3638	5/9/1986	1/11/1988	20,603	259
[13]	Tract 3656	1/4/1985	7/12/1987	16,628	114
[14]	Tract 3679	11/13/1987	12/28/1988	12,375	136
[15]	Tract 3684	3/21/1986	1/1/1987	22,327	56
[16]	Tract 3710	6/25/1986	7/26/1988	32,623	113
[17]	Tract 3729	7/12/1990	2/24/1993	53,139	107
[18]	Tract 3748	11/24/1986	11/13/1987	10,963	67
[19]	Tract 3770	5/23/1986	5/1/1988	7,705	77
[20]	Tract 3772	8/8/1988	3/1/1989	12,378	20
[21]	Tract 3797	5/16/1990	11/6/1991	9,676	89
[22]	Tract 3802	1/9/1987	12/1/1987	3,873	73
[23]	Tract 3811	7/10/1987	2/25/1988	4,993	90
[24]	Tract 3815	8/12/1986	6/28/1988	10,679	66
[25]	Tract 3817	12/5/1986	5/1/1988	13,949	51
[26]	Tract 3818	6/29/1987	4/15/1988	11,804	105
[27]	Tract 3819	1/29/1987	12/1/1987	26,136	54
[28]	Tract 3834	6/26/1987	3/13/1990	20,531	102
[29]	Tract 3852	9/30/1988	7/7/1989	15,747	59
[30]	Tract 3876	6/13/1988	10/9/1989	23,201	72
[31]	Tract 3884	10/2/1987	3/1/1989	47,860	173
[32]	Tract 3888	9/5/1987	11/28/1989	23,524	59
[33]	Tract 3903	12/10/1987	3/1/1994	7,567	67
[34]	Tract 3913	12/15/1987	11/24/1989	33,418	54

Table No. 1- Continued

Item	Tract or Parcel Map	Recorded	Landscaping Accepted	AREA (SF)	EDU's
[35]	Tract 3940	7/28/1988	1/15/1991	9,817	60
[36]	Tract 3943	6/21/1988	3/20/1989	9,094	80
[37]	Tract 3966	9/8/1988	6/22/1990	46,315	181
[38]	Tract 3970	6/17/1988	3/15/1991	29,183	95
[39]	Tract 3976	8/25/1988	8/14/1989	9,688	100
[40]	Tract 3983	6/13/1988	1/12/1990	44,468	138
[41]	Tract 3994	8/8/1990	9/30/1991	80,046	211
[42]	Tract 3999	5/11/1995	7/24/1996	15,089	60
[43]	Tract 4004	12/9/1988	3/22/1991	16,347	41
[44]	Tract 4008	6/29/1989	2/21/1991	45,454	295
[45]	Tract 4026	1/27/1993	2/1/1994	25,126	83
[46]	Tract 4031	7/14/1989	8/10/1990	57,035	177
[47]	Tract 4034	7/25/1991	2/18/1994	16,594	131
[48]	Tract 4045	5/2/1989	4/28/1990	13,536	45
[49]	Tract 4049	5/17/1989	4/23/1990	13,898	67
[50]	Tract 4050	10/20/1989	6/3/1991	23,347	76
[51]	Tract 4056	8/15/1990	12/14/1990	21,618	81
[52]	Tract 4057	4/14/1994	2/17/1995	22,419	84
[53]	Tract 4071	12/20/1989	12/26/1990	54,245	219
[54]	Tract 4074	4/27/1989	4/13/1990	15,499	77
[55]	Tract 4079	8/3/1989	5/10/1990	13,926	34
[56]	Tract 4090	8/5/1992	7/2/1993	21,937	207
[57]	Tract 4104	12/21/1989	10/2/1991	50,150	208
[58]	Tract 4108	10/13/1989	8/10/1990	18,689	58
[59]	Tract 4112	9/10/1993	6/7/1995	19,603	115
[60]	Tract 4117	8/10/1990	7/1/1992	131,015	342
[61]	Tract 4125	4/30/1992	6/5/1994	44,511	105
[62]	Tract 4127	11/27/1990	12/26/1991	35,392	110
[63]	Tract 4138	12/14/1990	7/17/1992	134,089	270
[64]	Tract 4142	9/27/1990	1/25/1993	19,329	153
[65]	Tract 4145	8/14/1990	8/6/1991	31,577	72
[66]	Tract 4148	11/5/1991	3/12/1993	78,035	326
[67]	Tract 4155	10/3/1991	10/17/1994	4,766	22
[68]	Tract 4159	6/17/1991	2/19/1992	11,415	46
[69]	Tract 4173	8/30/1991	12/4/1992	60,965	113

Table No. 1- Continued

Item	Tract or Parcel Map	Recorded	Landscaping Accepted	AREA (SF)	EDU's
[70]	Tract 4186	5/20/1990	3/23/1993	28,622	240
[71]	Tract 4190	10/15/1992	11/16/1994	63,754	203
[72]	Tract 4191	7/27/1992	10/12/1996	27,185	160
[73]	Tract 4198	11/14/1990	10/30/1991	11,742	19
[74]	Tract 4208	2/25/1991	1/17/1992	32,501	124
[75]	Tract 4209	9/25/1991	N/A	0	35
[76]	Tract 4212	10/12/1992	11/19/1993	11,996	96
[77]	Tract 4213	12/4/1992	1/14/1994	44,901	351
[78]	Tract 4217	1/5/1994	3/18/1995	32,037	81
[79]	Tract 4223	6/19/1991	3/5/1993	24,897	28
[80]	Tract 4224	10/8/1992	5/23/1994	15,537	54
[81]	Tract 4229	8/21/1991	9/12/1991	8,282	59
[82]	Tract 4237	9/8/1995	11/13/1996	17,500	94
[83]	Tract 4251	10/22/1992	2/5/1997	8,687	54
[84]	Tract 4255	9/20/1991	3/23/1993	33,274	67
[85]	Tract 4261	6/16/1995	4/25/1998	29,732	75
[86]	Tract 4269	2/18/1992	9/10/1993	4,742	40
[87]	Tract 4274	7/8/1992	8/12/1993	5,175	39
[88]	Tract 4282	4/14/1992	2/1/1994	7,125	92
[89]	Tract 4285	11/22/1991	6/16/1992	61,931	198
[90]	Tract 4300	10/29/1993	6/7/1996	18,645	61
[91]	Tract 4312	12/16/1996	4/1/1997	5,340	54
[92]	Tract 4320	8/14/1992	7/16/1993	5,202	50
[93]	Tract 4323	8/4/1992	10/28/1994	17,382	35
[94]	Tract 4335	2/19/1993	4/28/1994	11,224	91
[95]	Tract 4337	3/16/1993	1/17/1992	2,883	11
[96]	Tract 4339	9/8/1995	11/20/1996	4,561	77
[97]	Tract 4343	12/18/1991	11/12/1992	40,428	288
[98]	Tract 4345	8/27/1992	1/20/1995	15,888	86
[99]	Tract 4347	4/10/1992	10/9/1992	4,612	44
[100]	Tract 4350	10/27/1993	1/30/1995	4,836	70
[101]	Tract 4352	12/21/1992	5/16/1994	5,271	57
[102]	Tract 4356	7/15/1992	9/13/1993	11,496	91
[103]	Tract 4362	4/24/1992	5/17/1997	22,602	208
[104]	Tract 4377	5/31/1994	6/13/1995	25,825	124
[105]	Tract 4380	8/24/1995	5/14/1996	25,686	122

Table No. 1- Continued

Item	Tract or Parcel Map	Recorded	Landscaping Accepted	AREA (SF)	EDU's
[106]	Tract 4381	8/11/1992	10/22/1993	15,994	100
[107]	Tract 4385	6/15/1993	5/6/1995	22,995	98
[108]	Tract 4401	8/6/1992	10/17/1994	16,683	77
[109]	Tract 4402	8/17/1993	7/16/1993	5,202	50
[110]	Tract 4405	11/24/1993	2/21/1997	19,355	97
[111]	Tract 4421	9/8/1995	8/20/1997	35,163	135
[112]	Tract 4432	10/5/1995	10/11/1999	69,840	212
[113]	Tract 4439	9/21/1994	11/27/1995	11,230	80
[114]	Tract 4461	2/12/1993	9/9/1993	8,361	70
[115]	Tract 4471	2/17/1993	10/9/1992	5,661	54
[116]	Tract 4473	3/24/1995	10/30/1996	10,552	64
[117]	Tract 4474	12/14/1993	1/20/1995	15,828	84
[118]	Tract 4482	11/18/1992	8/12/1993	7,563	57
[119]	Tract 4488	1/19/1994	4/8/1996	11,515	72
[120]	Tract 4510	12/23/1993	N/A	0	0
[121]	Tract 4528	6/3/1993	6/23/1995	16,930	57
[122]	Tract 4534	10/27/1995	1/15/1997	69,054	130
[123]	Tract 4537	4/19/1995	6/26/1996	4,938	106
[124]	Tract 4540	11/4/1994	10/3/1995	19,936	39
[125]	Tract 4549	6/24/1993	2/24/1994	4,716	51
[126]	Tract 4564	11/23/1993	5/1/1995	29,137	57
[127]	Tract 4573	10/29/1993	6/11/1996	35,786	119
[128]	Tract 4574	12/28/1994	1/15/1997	12,029	40
[129]	Tract 4581	7/27/1993	11/16/1994	23,555	75
[130]	Tract 4594	5/12/1994	6/4/1996	41,806	86
[131]	Tract 4601	4/28/1994	6/23/1995	5,622	18
[132]	Tract 4603	3/30/1994	6/30/1997	40,383	79
[133]	Tract 4606	7/13/1994	3/28/1996	38,966	117
[134]	Tract 4631	10/19/1994	6/26/1996	8,160	70
[135]	Tract 4639	10/5/1995	6/11/1997	13,491	66
[136]	Tract 4645	8/10/1994	4/25/1997	30,536	76
[137]	Tract 4664	2/21/1996	2/28/1997	53,307	120
[138]	Tract 4675	12/23/1994	3/31/1997	22,995	98
[139]	Tract 4687	9/11/1995	4/25/1997	8,015	65
[140]	Tract 4707	10/12/1995	1/15/1997	25,561	85
[141]	Tract 4717	12/27/1995	12/20/1996	18,741	92

Table No. 1- Continued

Item	Tract or Parcel Map	Recorded	Landscaping Accepted	AREA (SF)	EDU's
[142]	Parcel Map 90-31	10/18/1991	5/24/1993	3,918	4
[143]	Parcel Map 91-28	3/25/1994	11/21/1993	8,693	10
[144]	Parcel Map 92-25	6/2/1994	5/25/1994	8,873	15
[145]	Riverview Estates Tract 2770 Tract 3067 Tract 3151 Tract 3305 Tract 3593 Tract 3594 Tract 3607 Tract 3699 Tract 3768 Tract 3776 Tract 3781 Tract 3792 Tract 3854 Tract 3905 Tract 3987 Tract 4134 Parcel Map 79-16 Parcel Map 81-29 Parcel Map 81-30 Parcel Map 83-16 Parcel Map 91-31	7/24/1979	3/16/1990	81,659	2061

Section 2 - Description of the Improvements

I, SCOTT MOZIER PE, Public Works Director for the City of Fresno in responsible charge of Landscaping and Lighting Maintenance District No. 1, hereby submit the Engineer's Report of said Assessment District as follows:

Plans and specifications for the existing improvements are filed herewith and are incorporated herein by reference to the items as listed and enumerated in the documents entitled:

- [1] Landscaping and irrigation system along Shields Avenue, adjacent to Tract 3129, of the County of Fresno as shown in City of Fresno street plan drawing nos. 15-C-5421 and 5422.
- [2] Landscaping and irrigation system along Shields Avenue, adjacent to Tract 3150, of the County of Fresno as shown in City of Fresno street plan drawing no. 15-C-5201.
- [3] Landscaping and irrigation system along Shields Avenue, adjacent to Tract 3220, of the County of Fresno as shown in City of Fresno street plan drawing no. 15-C-5174b.
- [4] Landscaping and irrigation system along East Alluvial Avenue, adjacent to Tract 3261 in the County of Fresno as shown in City of Fresno street plan drawing nos. 15-C-6787 and 6788.
- [5] Landscaping and irrigation system along North Cedar Avenue, adjacent to Tract 3274 in the County of Fresno as shown in City of Fresno street plan drawing nos. 15-C-6277 and 6278.
- [6] Landscaping and irrigation system along Millbrook Avenue, adjacent to Tract 3351 in the County of Fresno as shown in City of Fresno street plan drawing no. 15-C-5326.
- [7] Landscaping and irrigation system along West Figarden Drive, adjacent to Tract 3364 in the County of Fresno as shown in City of Fresno street plan drawing nos. 15-C-6435 (a,b,c,d,e,f,g,h and i).
- [8] Landscaping and irrigation system along Cornelia Avenue, adjacent to Tract 3439 in the County of Fresno as shown in City of Fresno street plan drawing nos. 15-C-5080 (a,b and c).
- [9] Landscaping and irrigation system along South Willow and East Church Avenues, adjacent to Tract 3542 in the County of Fresno as shown on City of Fresno street plan drawing nos. 15-C-8448 to 8454.

Section 2 – Description of Improvements (Continued)

- [10] Landscaping and irrigation system along Millbrook Avenue, adjacent to Tract 3566 in the County of Fresno as shown in City of Fresno street plan drawing no. 15-C-5278b.
- [11] Landscaping and irrigation system along South Willow and East Church Avenues, adjacent to Tract 3590 in the County of Fresno as shown in City of Fresno street plan drawing nos. 15-C-6136 thru 6138.
- [12] Landscaping and irrigation system along North Blythe Avenue, adjacent to Tract 3638 in the County of Fresno as shown in City of Fresno street plan drawing nos. 15-C-5870 (a and b).
- [13] Landscaping and irrigation system along Millbrook Avenue, adjacent to Tract 3656 in the County of Fresno as shown in City of Fresno street plan drawing no. 15-C-5498.
- [14] Landscaping and irrigation system along North Brawley Avenue, adjacent to Tract 3679 in the County of Fresno as shown in City of Fresno street plan drawing no. 15-C-6420a.
- [15] Landscaping and irrigation system along Brawley, Sierra and Palo Alto Avenues, adjacent to Tract 3684 in the County of Fresno as shown in City of Fresno street plan drawing nos. 15-C-5719 (b,c and d).
- [16] Landscaping and irrigation system along North Cedar and East Nees Avenues, adjacent to Tract 3710 in the County of Fresno as shown in City of Fresno street plan drawing nos. 15C-5854 and 5855.
- [17] Landscaping and irrigation system along North Brawley, West Sierra and West Palo Alto Avenues, adjacent to Tract 3729 in the County of Fresno as shown in City of Fresno street plan drawing nos. 15-C-7077 thru 7081.
- [18] Landscaping and irrigation system along North Fowler Avenue, adjacent to Tract 3748 in the County of Fresno as shown in City of Fresno street plan drawing nos. 15-C-6003 and 6004.
- [19] Tract 3770 (phase II of Tract 3566, #10) in the County of Fresno.
- [20] Landscaping and irrigation system along West Herndon Avenue, adjacent to Tract 3772 in the County of Fresno as shown in City of Fresno street plan drawing nos. 15-C-6530 and 6531.
- [21] Landscaping and irrigation system along North Brawley Avenue, adjacent to Tract 3797 in the County of Fresno as shown in City of Fresno street plan drawing nos. 15-C-6677 thru 6680.

Section 2 – Description of Improvements (Continued)

- [22] Landscaping and irrigation system along North Seventh Street, adjacent to Tract 3802 in the County of Fresno as shown in City of Fresno street plan drawing no. 15-C-6024.
- [23] Landscaping and irrigation system along North Blythe Avenue, adjacent to Tract 3811 in the County of Fresno as shown in City of Fresno street plan drawing no. 15-C-6267a.
- [24] Landscaping and irrigation system along North Millbrook and East El Paso Avenues, adjacent to Tract 3815 in the County of Fresno as shown in City of Fresno street plan drawing no. 15-C-5974a.
- [25] Landscaping and irrigation system along East Teague Avenue, adjacent to Tract 3817 in the County of Fresno as shown in City of Fresno street plan drawing no. 15-C-6091.
- [26] Landscaping and irrigation system along East Nees Avenue, adjacent to Tract 3818 in the County of Fresno as shown in City of Fresno street plan drawing no. 15-C-6289.
- [27] Landscaping and irrigation system along North Cedar and East Teague Avenues, adjacent to Tract 3819 in the County of Fresno as shown in City of Fresno street plan drawing nos. 15-C-6123 and 6124.
- [28] Landscaping and irrigation system along West Dakota Avenue, adjacent to Tract 3834 in the County of Fresno as shown in City of Fresno street plan drawing nos. 15-C-6249, 6250 and 6251.
- [29] Landscaping and irrigation system along East Church Avenue, adjacent to Tract 3852 in the County of Fresno as shown in City of Fresno street plan drawing nos. 15-C-6498 and 6499.
- [30] Landscaping and irrigation system along West Escalon and North Dante Avenues, adjacent to Tract 3876 in the County of Fresno as shown in City of Fresno street plan drawing nos. 15-C-6564, 6565, 6566 and 6567.
- [31] Landscaping and irrigation system along North West Avenue, adjacent to Tract 3884 in the County of Fresno as shown in City of Fresno street plan drawing nos. 15-C-6361 (a,b,c,d,e,f,g,h and i).
- [32] Landscaping and irrigation system along West Palo Alto Avenue, adjacent to Tract 3888 in the County of Fresno as shown in City of Fresno street plan drawing nos. 15-C-5719 (b,c,d,e,f and g).

Section 2 – Description of Improvements (Continued)

- [33] Landscaping and irrigation system along West Bullard Avenue, adjacent to Tract 3903 in the County of Fresno as shown in City of Fresno street plan drawing no. 15-C-6410.
- [34] Landscaping and irrigation system along North Cedar and East Teague Avenues, adjacent to Tract 3913 in the County of Fresno as shown in City of Fresno street plan drawing no. 15-C-6447.
- [35] Tract 3940 (phase II of Tract 3748, #18) in the County of Fresno.
- [36] Landscaping and irrigation system along North Santa Fe Avenue, adjacent to Tract 3943 in the County of Fresno as shown in City of Fresno street plan drawing nos. 15-C-6633, 6634, 6635 and 6636.
- [37] Landscaping and irrigation system along North Cedar and East Shepherd Avenues, adjacent to Tract 3966 in the County of Fresno as shown in City of Fresno street plan drawing nos. 15-C-6746, 6747, 6748 and 6749.
- [38] Landscaping and irrigation system along North Maple Avenue, adjacent to Tract 3970 in the County of Fresno as shown in City of Fresno street plan drawing nos. 15-C-6546 and 6547.
- [39] Landscaping and irrigation system along North Maple Avenue, adjacent to Tract 3976 in the County of Fresno as shown in City of Fresno street plan drawing no. 15-C-6690.
- [40] Landscaping and irrigation system along Dante, Polk and Bullard Avenues, adjacent to Tract 3983 in the County of Fresno as shown in City of Fresno street plan drawing nos. 15-C-6586, 6587, 6588 and 6589.
- [41] Landscaping and irrigation system along North Milburn and West Alluvial Avenues, adjacent to Tract 3994 in the County of Fresno as shown in City of Fresno street plan drawing nos. 15-C-7284 thru 7289.
- [42] Landscaping and irrigation system along North Weber Avenue adjacent to the Southern Pacific right-of-way within Tract 3999, of the City of Fresno as shown on City of Fresno street plan drawing nos. 15-C-8672 to 8677.
- [43] Landscaping and irrigation system along West Sierra Avenue, adjacent to Tract 4004 in the County of Fresno as shown in City of Fresno street plan drawing no. 15-C-5719.
- [44] Landscaping and irrigation system along East Perrin Avenue and East Plymouth

Section 2 – Description of Improvements (Continued)

Way, adjacent to Tract 4008 in the County of Fresno as shown in City of Fresno street plan drawing nos. 15-C-6922 thru 6925.

- [45] Landscaping and irrigation system along East Alluvial Avenue and North Sierra Vista Avenue, adjacent to Tract 4026 in the County of Fresno as shown on City of Fresno street plan drawing nos. 15-C-8187 and 8188.
- [46] Landscaping and irrigation system along Bullard, Escalon, Dante, Sierra and Polk Avenues, adjacent to Tract 4031 in the County of Fresno as shown in City of Fresno street plan drawing nos. 15-C-6985 thru 6994.
- [47] Landscaping and irrigation system along North Maple Avenue, adjacent to Tract 4034 in the County of Fresno as shown in City of Fresno street plan drawing nos. 15-C-7234 and 7235.
- [48] Landscaping and irrigation system along East Alluvial Avenue, adjacent to Tract 4045 in the County of Fresno as shown in City of Fresno street plan drawing no. 15-C-6873.
- [49] Landscaping and irrigation system along East Teague and North Maple Avenues, adjacent to Tract 4049 in the County of Fresno as shown in City of Fresno street plan drawing nos. 15-C-6880 and 6881.
- [50] Landscaping and irrigation system along North Maple and East Alluvial Avenues, adjacent to Tract 4050 in the County of Fresno as shown in City of Fresno street plan drawing nos. 15-C-7035 thru 7037.
- [51] Tract 4056 (phase III of Tract 3590, #11) in the County of Fresno.
- [52] Landscaping and irrigation system along South Peach and East Church Avenues and in the East Belgravia Avenue entryway, adjacent to Tract 4057 in the County of Fresno as shown on City of Fresno street plan drawing nos. 15-C-7860 thru 7865.
- [53] Landscaping and irrigation system along North Maple, North Barton and East Nees Avenues, adjacent to Tract 4071 in the County of Fresno as shown in City of Fresno street plan drawing nos. 15-C-7115 thru 7118i.
- [54] Landscaping and irrigation system along North Brawley and West Dakota Avenues, adjacent to Tract 4074 in the County of Fresno as shown in City of Fresno street plan drawing no. 15-C-6858.

Section 2 – Description of Improvements (Continued)

- [55] Landscaping and irrigation system along both sides of East Nevada Avenue and within the proposed entry island on this street within Tract 4079 in the County of Fresno as shown in City of Fresno street plan drawing no. 15-C-7011.
- [56] Landscaping and irrigation system along West Clinton Avenue and North Blythe Avenue, adjacent to Tract 4090 in the County of Fresno as shown on City of Fresno street plan drawing nos. 15-C-7956 thru 7966.
- [57] Landscaping and irrigation system along North Cedar and East Teague Avenues, adjacent to Tract 4104 in the County of Fresno as shown in City of Fresno street plan drawing nos. 15-C-7132 thru 7135.
- [58] Landscaping and irrigation system along North Dante and West Escalon Avenues, adjacent to Tract 4108 in the County of Fresno as shown in City of Fresno street plan drawing nos. 15-C-7001 thru 7004.
- [59] Landscaping and irrigation system along East Shepherd Avenue, adjacent to Tract 4112 in the County of Fresno as shown on City of Fresno street plan drawing nos. 15-C-8131 thru 8133.
- [60] Landscaping and irrigation system along East Perrin, North Maple and North Cedar Avenues, adjacent to Tract 4117 in the County of Fresno as shown in City of Fresno street plan drawing nos. 15-C-7368 thru 7372.
- [61] Landscaping and irrigation system along East Teague Avenue and North Maple Avenue, adjacent to Tract 4125 in the County of Fresno as shown on City of Fresno street plan drawing nos. 15-C-8007 thru 8010.
- [62] Landscaping and irrigation system along West Bullard Avenue, adjacent to Tract 4127 in the County of Fresno as shown in City of Fresno street plan drawing nos. 15-C-7450 thru 7454.
- [63] Landscaping and irrigation system along North Brawley and North Alva Avenues and West Figarden Drive, adjacent to Tract 4138 in the County of Fresno as shown in City of Fresno street plan drawing nos. 15-C-7427 thru 7431.
- [64] Landscaping and irrigation system along North Polk and North Grantland Avenues, adjacent to Tract 4142 in the County of Fresno as shown in City of Fresno street plan drawing nos. 15-C-7314 thru 7318.
- [65] Landscaping and irrigation system along North Polk, North Dante and West Palo Alto Avenues, adjacent to Tract 4145 in the County of Fresno as shown in City of Fresno street plan drawing nos. 15-C-7389 thru 7393.

Section 2 – Description of Improvements (Continued)

- [66] Landscaping and irrigation system along North Polk, West Spruce, and North Hayes Avenues, adjacent to Tract 4148 in the County of Fresno as shown in City of Fresno street plan drawing nos. 15-C-7748 thru 7754.
- [67] Landscaping and irrigation system along South Martin Luther King Blvd., adjacent to Tract 4155 in the County of Fresno as shown in City of Fresno street plan drawing no. 15C-7569.
- [68] Landscaping and irrigation system along North Millbrook Avenue, adjacent to Tract 4159 in the County of Fresno as shown in City of Fresno street plan drawing no. 15-C-7546.
- [69] Landscaping and irrigation system along North Milburn Avenue, adjacent to Tract 4173 in the County of Fresno as shown in City of Fresno street plan drawing nos. 15-C-7477 thru 7488b.
- [70] Landscaping and irrigation system along West Herndon Avenue, adjacent to Tract 4186 in the County of Fresno as shown in City of Fresno street plan drawing no. 7-C-35.
- [71] Landscaping and irrigation system along North Chestnut Avenue, adjacent to Tract 4190 in the County of Fresno as shown on City of Fresno street plan drawing nos. 15-C-8248 thru 8260.
- [72] Landscaping and irrigation system along East Nees Avenue and North Maple Avenue, adjacent to Tract 4191 in the County of Fresno as shown on City of Fresno street plan drawing nos. 15-C-8060 thru 8064.
- [73] Landscaping and irrigation system along North Maple Avenue, adjacent to Tract 4198 in the County of Fresno as shown in City of Fresno street plan drawing nos. 15-C-7440 thru 7442.
- [74] Landscaping and irrigation system along West Palo Alto Avenue, adjacent to Tract 4208 in the County of Fresno as shown in City of Fresno street plan drawing nos. 15-C-7528 thru 7532.
- [75] Landscaping and irrigation system along South Fine and South Willow Avenues, adjacent to Tract 4209 in the County of Fresno as shown in City of Fresno street plan drawing nos. 15C-7676 and 7677.
- [76] Landscaping and irrigation system along East Teague Avenue, adjacent to Tract 4212 in the County of Fresno as shown on City of Fresno street plan drawing nos. 15-C7784 and 7785.

Section 2 – Description of Improvements (Continued)

- [77] Landscaping and irrigation system along West Spruce Avenue, adjacent to Tract 4213 in the County of Fresno as shown on City of Fresno street plan drawing nos. 15-C8323 thru 8328a.
- [78] Landscaping and irrigation system along North Polk and West Gettysburg Avenues, adjacent to Tract 4217 in the County of Fresno as shown on City of Fresno street plan drawing nos. 15-C-8645 thru 8655.
- [79] Landscaping and irrigation system along East Shepherd Blvd., adjacent to Tract 4223 in the County of Fresno as shown in City of Fresno street plan drawing no. 15-C-7554.
- [80] Landscaping and irrigation system along East Olive Avenue, adjacent to Tract 4224 in the County of Fresno as shown on City of Fresno street plan drawing nos. 15-C-7693b and 7693c.
- [81] Landscaping and irrigation system along North Polk Avenue, adjacent to Tract 4229 in the County of Fresno as shown in City of Fresno street plan drawing nos. 15-C-7683 and 7684.
- [82] Landscaping and irrigation system along North Chestnut Avenue, adjacent to Tract 4237 in the County of Fresno as shown on City of Fresno street plan drawing nos. 15-C8625 thru 8637.
- [83] Landscaping and irrigation system along West Palo Alto Avenue, adjacent to Tract 4251 in the County of Fresno as shown on City of Fresno street plan drawing nos. 15-C7947 and 7948.
- [84] Landscaping and irrigation system along West Sierra Avenue, adjacent to Tract 4255 in the County of Fresno as shown in City of Fresno street plan drawing nos. 15-C-7626 thru 7628.
- [85] Landscaping and irrigation system along North Chestnut Avenue, adjacent to Tract 4261 of the County of Fresno as shown on City of Fresno street plan drawing nos. 15-C8953 thru 8962.
- [86] Landscaping and irrigation system along North Polk Avenue, adjacent to Tract 4269 in the County of Fresno as shown in City of Fresno street plan drawing no. 15-C-7666.
- [87] Landscaping and irrigation system along North Blythe Avenue, adjacent to Tract 4274 in the County of Fresno as shown on City of Fresno street plan drawing nos. 15-C-8077.

Section 2 – Description of Improvements (Continued)

- [88] Landscaping and irrigation system along West Dakota Avenue, adjacent to Tract 4282 in the County of Fresno as shown on City of Fresno street plan drawing nos. 15-C7926 thru 7928.

- [89] Landscaping and irrigation system along North Brawley, Clinton and Blythe Avenues, adjacent to Tract 4285 in the County of Fresno as shown in City of Fresno street plan drawing nos. 15-C-7809 thru 7810e.

- [90] Landscaping and irrigation system along West Alluvial Avenue and West River Vista Drive, adjacent to Tract 4300 in the County of Fresno as shown on City of Fresno street plan drawing nos. 15-C-8491 thru 8494.

- [91] Landscaping and irrigation system along West Bullard Avenue, adjacent to Tract 4312 in the County of Fresno as shown on City of Fresno street plan drawing nos. 15-C7949 thru 7952.

- [92] Landscaping and irrigation system along North Polk Avenue, adjacent to Tract 4320 in the County of Fresno as shown on City of Fresno street plan drawing nos. 15-C-8092 and 8093.

- [93] Landscaping and irrigation system along North Valentine Avenue, West Sierra Avenue and North Figarden Drive, adjacent to Tract 4323 in the County of Fresno as shown on City of Fresno street plan drawing no. 15-C-7645.

- [94] Landscaping and irrigation system along East Teague Avenue, adjacent to Tract 4335 in the County of Fresno as shown on City of Fresno street plan drawing nos. 15-C8244 and 8245.

- [95] Landscaping and irrigation system along North Jeanne Avenue and West Palo Alto Avenue, adjacent to Tract 4337 in the County of Fresno as shown on City of Fresno street plan drawing nos. 15-C-7530 thru 7532b.

- [96] Landscaping and irrigation system along North Polk Avenue, adjacent to Tract 4339 in the County of Fresno as shown on City of Fresno street plan drawing nos. 15-C-9111 thru 9121.

- [97] Landscaping and irrigation system along West Sierra Avenue, adjacent to Tract 4343 in the County of Fresno as shown in City of Fresno street plan drawing nos. 15-C-7830 thru 7834.

- [98] Landscaping and irrigation system along North Brawley Avenue, adjacent to Tract 4345 in the County of Fresno as shown on City of Fresno street plan drawing no. 15-C8206.

Section 2 – Description of Improvements (Continued)

- [99] Landscaping and irrigation system along North Valentine Avenue, adjacent to Tract 4347 in the County of Fresno as shown on City of Fresno street plan drawing no. 15-C7936.
- [100] Landscaping and irrigation system along North Cornelia Avenue, adjacent to Tract 4350 in the County of Fresno as shown on City of Fresno street plan drawing nos. 15-C8611 thru 8612.
- [101] Landscaping and irrigation system along North Maple Avenue, adjacent to Tract 4352 in the County of Fresno as shown on City of Fresno street plan drawing no. 15-C8448.
- [102] Landscaping and irrigation system along North Corona Avenue and North Polk Avenue, adjacent to Tract 4356 in the County of Fresno as shown on City of Fresno street plan drawing nos. 15-C-7877 thru 7884.
- [103] Landscaping and irrigation system along North Maple Avenue, adjacent to Tract 4362 in the County of Fresno as shown on City of Fresno street plan drawing nos. 15-C7988 and 7989.
- [104] Landscaping and irrigation system along South Clovis and East Church Avenues, adjacent to Tract 4377 in the County of Fresno as shown on City of Fresno street plan drawing nos. 15-C-8348 thru 8358.
- [105] Landscaping and irrigation system along North Polk Avenue, adjacent to Tract 4380 in the County of Fresno as shown on City of Fresno street plan drawing nos. 15-C-8915 thru 8952.
- [106] Landscaping and irrigation system along West Gettysburg and North Polk Avenues, adjacent to Tract 4381 in the County of Fresno as shown on City of Fresno street plan drawing nos. 15-C-8108 thru 8116.
- [107] Landscaping and irrigation system along West Dakota and North Polk Avenues, adjacent to Tract 4385 in the County of Fresno as shown on City of Fresno street plan drawing nos. 15-C-8143 thru 8145.
- [108] Landscaping and irrigation system along South Martin Luther King Jr. Boulevard, adjacent to Tract 4401 in the County of Fresno as shown on City of Fresno street plan drawing nos. 15-C-7901 thru 7903.
- [109] Tract 4402 (phase II of Tract 4320, #92) in the County of Fresno.

Section 2 – Description of Improvements (Continued)

- [110] Landscaping and irrigation system along North Maple and East Perrin Avenues, adjacent to Tract 4405 in the County of Fresno as shown on City of Fresno street plan drawing nos. 15-C-8214 thru 8216.
- [111] Landscaping and irrigation system along West River Vista Drive and West Alluvial Avenue, adjacent to Tract 4421 in the County of Fresno as shown on City of Fresno street plan drawing nos. 15-C-9124 thru 9149.
- [112] Landscaping and irrigation system along North Maple and East International Avenues, adjacent to Tract 4432 in the County of Fresno as shown on City of Fresno street plan drawing nos. 15-C-9056 thru 9087.
- [113] Landscaping and irrigation system along West Bullard Avenue, adjacent to Tract 4439 in the County of Fresno as shown on City of Fresno street plan drawing nos. 15-C8773 thru 8775.
- [114] Landscaping and irrigation system along East Alluvial Avenue, adjacent to Tract 4461 in the County of Fresno as shown on City of Fresno street plan drawing no. 15-C8176.
- [115] Tract 4471 (phase II of Tract 4347, #99) in the County of Fresno.
- [116] Landscaping and irrigation system along North Polk Avenue, adjacent to Tract 4473 in the County of Fresno as shown on City of Fresno street plan drawing nos. 15-C-8998 thru 9014.
- [117] Landscaping and irrigation system along North Polk and West Alluvial Avenues, adjacent to Tract 4474 in the County of Fresno as shown on City of Fresno street plan drawing no. 15-C-8204.
- [118] Tract 4482 (phase II of Tract 4274, #87) in the County of Fresno.
- [119] Landscaping and irrigation system along West Gettysburg Avenue, adjacent to Tract 4488 in the County of Fresno as shown on City of Fresno street plan drawing nos. 15-C8108 thru 8116.
- [120] Landscaping and irrigation system along East Greenwich Avenue, adjacent to Tract 4510 in the County of Fresno as shown on City of Fresno street plan drawing 15-C8530.
- [121] Landscaping and irrigation system along North Maple Avenue, adjacent to Tract 4528 in the County of Fresno as shown on City of Fresno street plan drawing nos. 15-C8522 thru 8524b.

Section 2 – Description of Improvements (Continued)

- [122] Landscaping and irrigation system along West Bullard, West Escalon and North Cecelia Avenues, adjacent to Tract 4534 in the County of Fresno as shown on City of Fresno street plan drawing nos. 15-C-9165 thru 9185.
- [123] Landscaping and irrigation system along North West and West Atlanta Avenues, adjacent to Tract 4537 in the County of Fresno as shown on City of Fresno street plan drawing nos. 15-C-8892 thru 8912.
- [124] Landscaping and irrigation system along North Maple Avenue and the north side of East Saint Andrew Drive, adjacent to Tract 4540 in the County of Fresno as shown on City of Fresno street plan drawing nos. 15-C-8856 thru 8857d.
- [125] Tract 4549 (Phase II of Tract 4352 #101) in the County of Fresno.
- [126] Landscaping and irrigation system along East Saint Andrew Drive and North Maple Avenue, adjacent to Tract 4564 in the County of Fresno as shown on City of Fresno street plan drawing no. 15-C-8415.
- [127] Landscaping and irrigation system along West River Vista Drive and West Alluvial Avenue, adjacent to Tract 4573 in the County of Fresno as shown on City of Fresno street plan drawing nos. 15-C-8491 thru 8494.
- [128] Landscaping and irrigation system along West River Vista Drive adjacent to Tract 4574 in the County of Fresno as shown on City of Fresno street plan drawing nos. 8889 thru 8891.
- [129] Landscaping and irrigation system along North Chestnut and East Nees Avenues, adjacent to Tract 4581 in the County of Fresno as shown on City of Fresno street plan drawing nos. 15-C-8248 thru 8260.
- [130] Landscaping and irrigation system along East Nees and North Millbrook Avenues, adjacent to Tract 4594 in the County of Fresno as shown on City of Fresno street plan drawing nos. 15-C-8753 thru 8763.
- [131] Landscaping and irrigation system along North Maple Avenue, adjacent to Tract 4601 in the County of Fresno as shown on City of Fresno street plan drawing nos. 8708 thru 8710.
- [132] Landscaping and irrigation system along East Behymer Avenue and the south side and median islands of East Saint Andrew Drive, adjacent to Tract 4603 in the County of Fresno as shown on City of Fresno street plan drawing nos. 15-C-8722 thru 8729.

Section 2 – Description of Improvements (Continued)

- [133] Landscaping and irrigation system along East Grove and South Peach Avenues, adjacent to Tract 4606 in the County of Fresno as shown on City of Fresno street plan drawing nos. 15-C-8818 thru 8827.
- [134] Landscaping and irrigation system along North West Avenue, adjacent to Tract 4631 in the County of Fresno as shown on City of Fresno street plan drawing nos. 8813 thru 8817.
- [135] Landscaping and irrigation system along East Saint Andrew Drive, adjacent to Tract 4639 in the County of Fresno as shown on City of Fresno street plan drawing nos. 9288 thru 9292.
- [136] Landscaping and irrigation system along East Teague and North Chestnut Avenues, adjacent to Tract 4645 in the County of Fresno as shown on City of Fresno street plan drawing nos. 15-C-8795 thru 8802.
- [137] Landscaping and irrigation system along West Alluvial Avenue and West River Vista Drive, adjacent to Tract 4664 in the County of Fresno as shown on City of Fresno street plan drawing nos. 15-C-9193 thru 9210.
- [138] Landscaping and irrigation system along North Polk Avenue, adjacent to Tract 4675 in the County of Fresno as shown on City of Fresno street plan drawing nos. 15-C-8859 thru 8868.
- [139] Landscaping and irrigation system and noise barrier wall along North Weber Avenue, adjacent to Tract 4687 in the County of Fresno as shown on City of Fresno street plan drawing nos. 15-C-9024 thru 9033.
- [140] Landscaping and irrigation system along West River Vista Drive, adjacent to Tract 4707 in the County of Fresno as shown on City of Fresno street plan drawing nos. 9150 thru 9164.
- [141] Landscaping and irrigation system along East Church Avenue, adjacent to Tract 4717 in the County of Fresno as shown on City of Fresno street plan drawing nos. 9091 thru 9110.
- [142] Landscaping and irrigation system along Figarden Drive, adjacent to Parcel Map 90-31 in the County of Fresno as shown on Exhibit of Parcel Map Agreement No. 90-31.
- [143] Landscaping and irrigation system along "B" Street, adjacent to Parcel Map 91-28 in the County of Fresno.

Section 2 – Description of Improvements (Continued)

[144] Landscaping and irrigation system along East Church Avenue, adjacent to Parcel Map No. 92-25 in the County of Fresno as shown on City of Fresno street plan drawing nos. 15-C-8362 thru 8363.

[145] Riverview Estates:

[A] Landscaping and irrigation system along North Del Mar, North Glenn and West Audubon Avenues, adjacent to Tract 3905 in the County of Fresno as shown in City of Fresno street plan drawing nos. 15-C-6467 (a,b,c,d,e,f,g,h and i)

[B] Landscaping and irrigation system along West Audubon Avenue, adjacent to Tract 3768 in the County of Fresno as shown in City of Fresno street plan drawing nos. C-5889 thru 5892b.

SECTION 3 - Changes to District

Typical changes to the district include changes to the improvements and/or changes in parcel numbers for selected lots within the districts.

There were no significant changes to the "Described Improvements" this year. The landscapes and irrigation systems maintained by the LLMD were accepted from 1984 through 1997. Therefore the vegetation is mature, and the irrigation components are showing signs of age. Over the years, most LLMD landscapes have suffered plant loss due to irrigation system issues and natural mortality of selected landscape types. These landscape removals were generally not re-planted due to lack of LLMD assessment funds for new plant materials. Also, minor irrigation repairs were completed using district funds.

Also, there were no noted changes to the APN numbers of properties included in the "existing assessments" for FY 2020-2021.

SECTION 4 – Estimate of Costs

A breakdown of the estimated cost of the maintenance, servicing, incidental expenses, and prior year adjustments in connection with City of Fresno Landscaping and Lighting Maintenance District No. 1 is described in Tables Nos. 2 and 3.

Table No. 2 includes a summary of district costs including direct and non-direct expenses. Direct expenses are costs that are charged directly to each of the 145 tracts in the LLMD. Non-Direct expenses are costs that are not charged to a specific tract. Table No. 3, included in Appendix B of this report, describes expenses and assessments on a tract-by-tract basis with the carry over or deficit for each tract estimated.

Direct expenses include landscape maintenance labor costs, irrigation water costs, and irrigation repair expenses. The direct labor includes field staff to clean debris, remove weeds, trim landscaping, and perform minor irrigation repair in the LLMD improvements. Utility costs are mostly metered water for irrigation, but also do include some costs for energy to run irrigation controllers.

Non-Direct expenses include labor for supervision of field personnel, administrative staff to post direct and indirect expenses, as well as costs to administer the district levy of assessments, prepare the engineer's report, and coordinate approval by City Council. Also, included in non-direct expenses are small tools for the field personnel that are not specific to a location, as well as office supplies in support of LLMD operations. Non-Direct expenses also include a minor amount of field labor, green waste, chemical herbicide, and utility costs that could not be directed to a specific tract.

Overall, the LLMD has been impacted most by the approval of California Proposition No. 218 in November of 1996. Prior to 1996, the Council could increase the assessments for maintenance annually to compensate for the increased cost of operations. However, after 1996 rates in the LLMD assessments have not been increased; so, the current assessments 18 years later are still based on 1996 maintenance costs.

The LLMD assessment revenue funded roughly four to six service cycles throughout the 78 acres along 30 miles of LLMD landscapes throughout the City during the FY 2020-2021 period. This is an improvement over service levels in past years. Although Public Utility Community Sanitation funds were needed to provide minimum basic service in past years, the additional funding was not utilized this year. These gains were accomplished by a combination of factors including: 1) drought conditions which reduced weed growth; and 2) efficiencies in staffing and completing LLMD work.

Although the service intervals provided minimum basic landscape services similar to the level the City provides for non-District landscapes; the level of service was not comparable to more recent Community Facilities District (CFD) landscapes which were formed and annexed after 1996. The CFDs have automatic rate escalators to keep up with operational costs and provide a higher level of service. Many of the CFD landscape are directly adjacent to LLMD landscapes and are in a better condition. Consequently, the City continues to receive complaints from LLMD district

households requesting CFD level services. However, none of these complaints were elevated to a formal request to raise rates and provide more frequent service similar to CFD locations.

It should be noted that the LLMD assessment funding does not provide any enhanced level of service; however, the continued efforts by City staff over the years to explore different service delivery methods has yielded an acceptable level of service using only LLMD funding. For the upcoming year, City staff has awarded a private landscape services contract to provide six maintenance cycles per year in about half of the LLMD locations. Also, City staff will attempt to improve all LLMD landscapes to four to six service cycles per year within the LLMD funding revenue and balance.

Although basic weed and clean services are being met, many landscapes are in need of major irrigation system rehabilitation and tree/shrub replacement efforts. The current lack of assessment growth limits the ability of the City to provide any such rehabilitation or replacement level service. Also, increases in labor costs, irrigation costs, etc. will increase in the coming years, so recent service gains are likely non-sustainable with the current level of funding. Again, this will require non-district funding to maintain minimum levels of service at some point in the future as it has in the past. This non-district funding is not guaranteed for the LLMD in future years as the assessment funding is, so it is not known if the subsidy will be available year-to-year as Citywide service priorities are reconsidered.

A special registered voter election would be required in order to increase the amount of the LLMD assessments. City staff is evaluating options and studying the rates needed for various levels of service. It is expected that these studies will lead to initiating an election process to increase special tax rates and fund more than just frequent basic cleaning service. This process will continue throughout the coming FY 2020/2021 LLMD fiscal year.

**Table No. 2
 Summary of LLMD Costs
 FY 2020-2021**

Direct Cost Summary

<u>Description</u>	<u>Expense</u>
Labor	21,441.24
Specialized/Outside Service	18,880.00
Materials and Equipment (Direct)	271,349.92
Utilities	154,917.86
Overhead	<u>7,623.35</u>
Total:	\$474,212.37

Non Direct Cost Summary

<u>Description</u>	<u>Expense</u>
Labor-Supervision/Administrative	91,318.75
District Administration Non-Personnel	41,044.08
Greenwaste Landfill Fees non tract specific	10,546.45
Utilities-Non Tract Specific	1,014.36
Small Tools, Inventory, Equipment etc.	6,107.72
ISF's	<u>41,041.35</u>
Total:	\$189,043.99

Previous Year Carry Over (not including delinquent)	85,935.39
Total Expense:	663,256.36
Total Assessment:	<u>729,277.20</u>
Carryover/ Deficit:	151,956.23

SECTION 5 - PROPOSED ASSESSMENTS

The City Engineer hereby assesses and apportions the total amount of the costs and expenses for the formation of the assessment district and the maintenance and servicing of landscaping and facilities upon the subdivisions of land liable therefore and benefitted thereby, all as is more particularly set forth in the assessment roll filed herewith, marked Table No. 4 included with this report in Appendix C, and incorporated herein. The numbers of said assessment roll correspond with the assigned numbers upon the parcels of land within said district in proportion to the estimated benefits to be received by each subdivision respectively, from the improvement. For a more particular description of said property, reference is made to the assessment diagram to be filed and of record in the office of the County Recorder of the County of Fresno.

SECTION 6 - ASSESSMENT DIAGRAM

The diagram entitled "ASSESSMENT DIAGRAM OF CITY OF FRESNO LANDSCAPING AND LIGHTING MAINTENANCE DISTRICT NO. 1, (PREVIOUSLY KNOWN AS CITY OF FRESNO ASSESSMENT DISTRICT NO. 89, RECORDED APRIL 27, 1983 IN BOOK 22 AT PAGES 26 AND 27, FRESNO COUNTY RECORDS) CITY OF FRESNO, COUNTY OF FRESNO, STATE OF CALIFORNIA", consisting of five (5) sheets, filed herewith, marked Exhibit "A", and hereby incorporated herein as though set forth in full, delineates the boundaries and dimensions of the respective subdivisions of land within said district as the same existed at the time of the passage of the Resolution of Intention, each subdivision of land within having been assigned a separate number upon said diagram.

SECTION 7 - RECAPITULATION OF ASSESSMENTS

A recapitulation of prior year assessments including actual maintenance costs and incidental expenses as incurred, are described in Table No. 3 included in Appendix B, attached hereto and incorporated herein as though set in full.

Dated this 30th day of April, 2020.

Signed: 

SCOTT MOZIER, P.E.
Public Works Director
City of Fresno



SECTION 8 - RECORDING HISTORY

Each Recording will list the new subdivisions added that fiscal year. For a complete listing of the subdivisions in the District, see the District Boundary listing starting on page one.

INITIAL RECORDING -- APRIL 27, 1983 SUBDIVISIONS INCLUDED:

Tract 3439

SECOND RECORDING -- JUNE 7, 1984 SUBDIVISIONS ADDED:

Tract 3150

Tract 3220

Tract 3566

THIRD RECORDING -- JUNE 7, 1985 SUBDIVISIONS ADDED:

Tract 3129

Tract 3351

Tract 3656

FOURTH RECORDING -- JUNE 3, 1986 SUBDIVISIONS ADDED:

Tract 3684

FIFTH RECORDING -- JUNE 3, 1987 SUBDIVISIONS ADDED:

Tract 3638

Tract 3770

Tract 3817

Tract 3710

Tract 3802

Tract 3819

Tract 3748

Tract 3815

and a Subdivision that later becomes part of Riverview Estates:

Tract 3768

SECTION 8 - RECORDING HISTORY (Cont.)

SIXTH RECORDING -- JUNE 7, 1988
SUBDIVISIONS ADDED:

Tract 3274	Tract 3811	Tract 3888
Tract 3364	Tract 3818	Tract 3903
Tract 3590	Tract 3834	Tract 3913
Tract 3679	Tract 3884	

and Subdivisions that later become part of Riverview Estates:

Tract 2770	Tract 3607	Parcel Map 79-16
Tract 3067	Tract 3699	Parcel Map 81-29
Tract 3151	Tract 3776	Parcel Map 81-30
Tract 3305	Tract 3854	Parcel Map 83-16
Tract 3593	Tract 3905	
Tract 3594		

SEVENTH RECORDING -- JUNE 6, 1989
SUBDIVISIONS ADDED:

Tract 3261	Tract 3940	Tract 3976
Tract 3772	Tract 3943	Tract 3983
Tract 3852	Tract 3966	Tract 4004
Tract 3876	Tract 3970	Riverview Estates

EIGHTH RECORDING -- JUNE 5, 1990
SUBDIVISIONS ADDED:

Tract 4008	Tract 4050	Tract 4086
Tract 4031	Tract 4071	Tract 4104
Tract 4045	Tract 4074	Tract 4108
Tract 4049	Tract 4079	

NINTH RECORDING -- JULY 16, 1991
SUBDIVISIONS ADDED:

Tract 3729	Tract 4117	Tract 4145
Tract 3797	Tract 4127	Tract 4186
Tract 3994	Tract 4138	Tract 4198
Tract 4056	Tract 4142	Tract 4208

SECTION 8 - RECORDING HISTORY (Cont.)

TENTH RECORDING -- JUNE 30, 1992
SUBDIVISIONS ADDED:

Tract 4034	Tract 4209	Tract 4285
Tract 4148	Tract 4223	Tract 4343
Tract 4155	Tract 4229	Parcel Map 90-31
Tract 4159	Tract 4255	
Tract 4173	Tract 4269	

ELEVENTH RECORDING -- JUNE 29, 1993
SUBDIVISIONS ADDED:

Tract 4026	Tract 4274	Tract 4356
Tract 4090	Tract 4282	Tract 4362
Tract 4125	Tract 4320	Tract 4381
Tract 4190	Tract 4323	Tract 4401
Tract 4191	Tract 4335	Tract 4461
Tract 4212	Tract 4337	Tract 4471
Tract 4213	Tract 4345	Tract 4474
Tract 4224	Tract 4347	Tract 4482
Tract 4251	Tract 4352	

TWELFTH RECORDING -- JUNE 14, 1994
SUBDIVISIONS ADDED:

Tract 3542	Tract 4402	Tract 4564
Tract 4112	Tract 4405	Tract 4573
Tract 4217	Tract 4488	Tract 4581
Tract 4300	Tract 4510	Parcel Map 91-28
Tract 4350	Tract 4528	
Tract 4385	Tract 4549	

THIRTEENTH RECORDING -- JUNE 6, 1995
SUBDIVISIONS ADDED:

Tract 3999	Tract 4574	Tract 4631
Tract 4057	Tract 4594	Tract 4645
Tract 4377	Tract 4601	Tract 4675
Tract 4439	Tract 4603	Parcel Map 92-25
Tract 4540	Tract 4606	

SECTION 8 - RECORDING HISTORY (Cont.)

FOURTEENTH RECORDING -- JUNE 4, 1996
SUBDIVISIONS ADDED:

Tract 4237	Tract 4421	Tract 4639
Tract 4261	Tract 4432	Tract 4664
Tract 4312	Tract 4473	Tract 4687
Tract 4339	Tract 4534	Tract 4707
Tract 4380	Tract 4537	Tract 4717

FIFTEENTH RECORDING -- JUNE 17, 1997
NO SUBDIVISIONS ADDED

SIXTEENTH RECORDING -- JULY 21, 1998
NO SUBDIVISIONS ADDED

SEVENTEENTH RECORDING -- JULY 29, 1999
NO SUBDIVISIONS ADDED

EIGHTEENTH RECORDING -- JULY 17, 2000
NO SUBDIVISIONS ADDED

NINETEENTH RECORDING -- JULY 17, 2001
NO SUBDIVISIONS ADDED

TWENTIETH RECORDING -- JULY 17, 2002
NO SUBDIVISIONS ADDED

TWENTY-FIRST RECORDING -- JULY 17, 2003
NO SUBDIVISIONS ADDED

TWENTY-SECOND RECORDING -- JULY 1, 2004
NO SUBDIVISIONS ADDED

TWENTY-THIRD RECORDING -- August 16, 2005
NO SUBDIVISIONS ADDED

TWENTY-FOURTH RECORDING -- JULY 25, 2006
NO SUBDIVISIONS ADDED

TWENTY-FIFTH RECORDING -- JULY 18, 2007

SECTION 8 - RECORDING HISTORY (Cont.)

NO SUBDIVISIONS ADDED

TWENTY-SIXTH RECORDING – JULY 8, 2008
NO SUBDIVISIONS ADDED

TWENTY-SIXTH RECORDING – MAY 29, 2009
NO SUBDIVISIONS ADDED

TWENTY-SEVENTH RECORDING – June 9, 2010
NO SUBDIVISIONS ADDED

TWENTY-EIGHTH RECORDING – June 16, 2011
NO SUBDIVISIONS ADDED

TWENTY-NINTH RECORDING – June 21, 2012
NO SUBDIVISIONS ADDED

THIRTYTH RECORDING – June 20, 2013
NO SUBDIVISIONS ADDED

THIRTY-FIRST RECORDING – June 19, 2014
NO SUBDIVISIONS ADDED

THIRTY-SECOND RECORDING – June 18, 2015
NO SUBDIVISIONS ADDED

THIRTY-THIRD RECORDING – June 30, 2016
NO SUBDIVISIONS ADDED

THIRTY-FOURTH RECORDING – June 29, 2017
NO SUBDIVISIONS ADDED

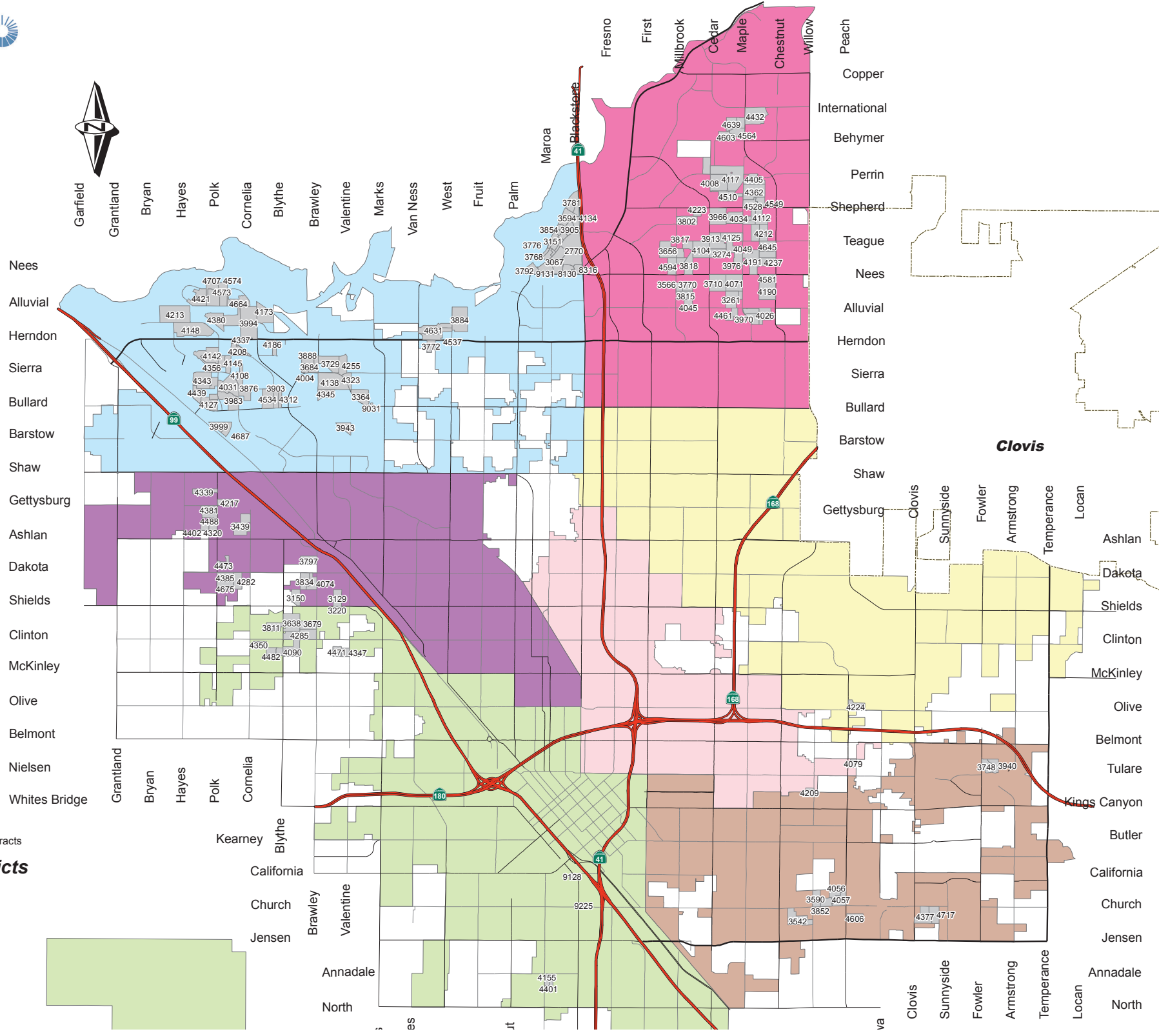
THIRTY-FIFTH RECORDING – June 28, 2018
NO SUBDIVISIONS ADDED

THIRTY-SIXTH RECORDING – June 27, 2019
NO SUBDIVISIONS ADDED

THIRTY-SEVENTH RECORDING – May 14, 2020
NO SUBDIVISIONS ADDED

Appendix A
Diagram of Boundaries and Dimensions

The following (5) sheets, filed herewith, marked Exhibit "A", delineate the boundaries and dimensions of the respective subdivisions of land within said district as the same existed at the time of the passage of the Resolution of Intention, each subdivision of land within having been assigned a separate number upon said diagram.



Legend

- LLMD Tracts
- Council Districts**
- District 1
- District 2
- District 3
- District 4
- District 5
- District 6
- District 7

LOCATION MAP

PORTION OF FRESNO METROPOLITAN AREA
(MAP 1 OF 5)

K:\A_LANDSCAPE\Aaron\ALLMD\Annual Assessment Reports\19_20 Reports and Council Actions\Exhibits\MXDs\FY20-21 Cover.mxd

**BOUNDARY MAP OF CITY OF FRESNO
LANDSCAPING AND LIGHTING MAINTENANCE DISTRICT NO. 1**

CITY OF FRESNO, COUNTY OF FRESNO, STATE OF CALIFORNIA

DOC. NO. _____

FILED IN THE OFFICE OF THE CITY CLERK OF THE CITY OF FRESNO THIS _____ DAY OF _____, 2020.

ATTEST:
YVONNE SPENCE, CMC
CITY CLERK OF THE CITY OF FRESNO

BY: _____
DEPUTY



A RESOLUTION CONFIRMING THE DIAGRAM AND ASSESSMENT FOR THE LEVY OF ANNUAL ASSESSMENTS AFTER FORMATION OF CITY OF FRESNO LANDSCAPING AND LIGHTING MAINTENANCE DISTRICT NO. 1 WAS ADOPTED BY THE COUNCIL OF THE CITY OF FRESNO BY RESOLUTION NO. 2020-____ ON _____, 2020

ATTEST:
YVONNE SPENCE, CMC
CITY CLERK OF THE CITY OF FRESNO

BY: _____
DEPUTY

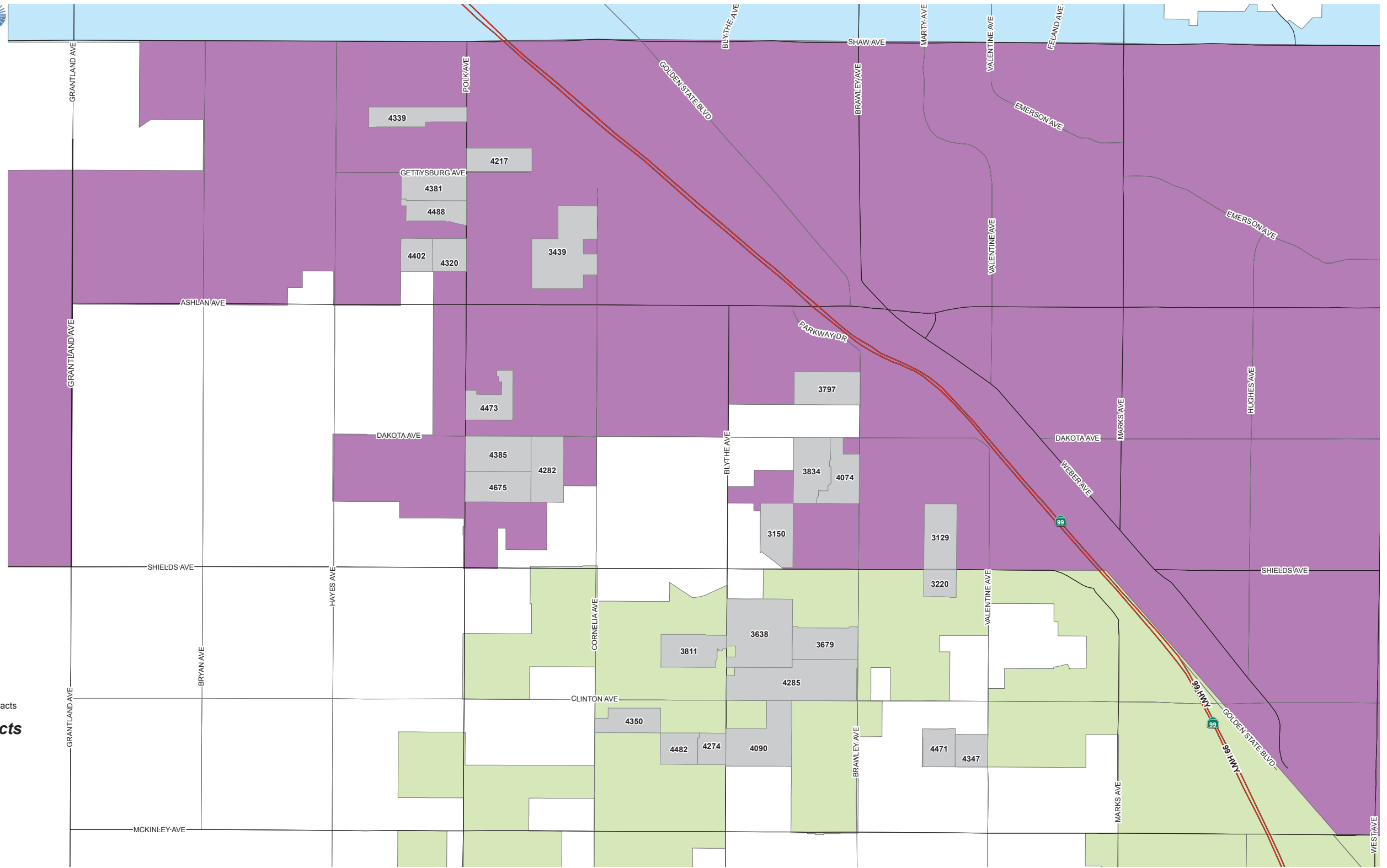


THE ASSESSMENT DIAGRAM OF THE CITY OF FRESNO LANDSCAPING AND LIGHTING MAINTENANCE DISTRICT NO. 1, WAS FILED THIS _____ DAY OF _____, 2020 AT THE HOUR OF _____ O'CLOCK ____ M AT BOOK _____, PAGES _____ THROUGH _____ OF MAPS OF ASSESSMENT AND COMMUNITY FACILITIES DISTRICTS IN THE OFFICE OF THE COUNTY RECORDER IN THE COUNTY OF FRESNO, STATE OF CALIFORNIA.

PAUL DICTOS, C.P.A.
COUNTY RECORDER OF THE COUNTY OF FRESNO

BY: _____

ACCT NO.	CITY OF FRESNO - Public Works Department		
P.W. FILE NO.			
REF. & REV.	BOUNDARY MAP OF LANDSCAPING AND LIGHTING MAINTENANCE DISTRICT NO. 1	CONSTR. ENG.: _____ OFFICE ENG.: _____	CITY ENGINEER:
		DR. BY: A. AGUIRRE	SHEET NO. 1
		CH. BY: _____	SHEETS
		DATE: 4/30/2020	



Legend

- LLMD Tracts
- Council Districts**
- District 1
- District 2
- District 3
- District 4
- District 5
- District 6
- District 7

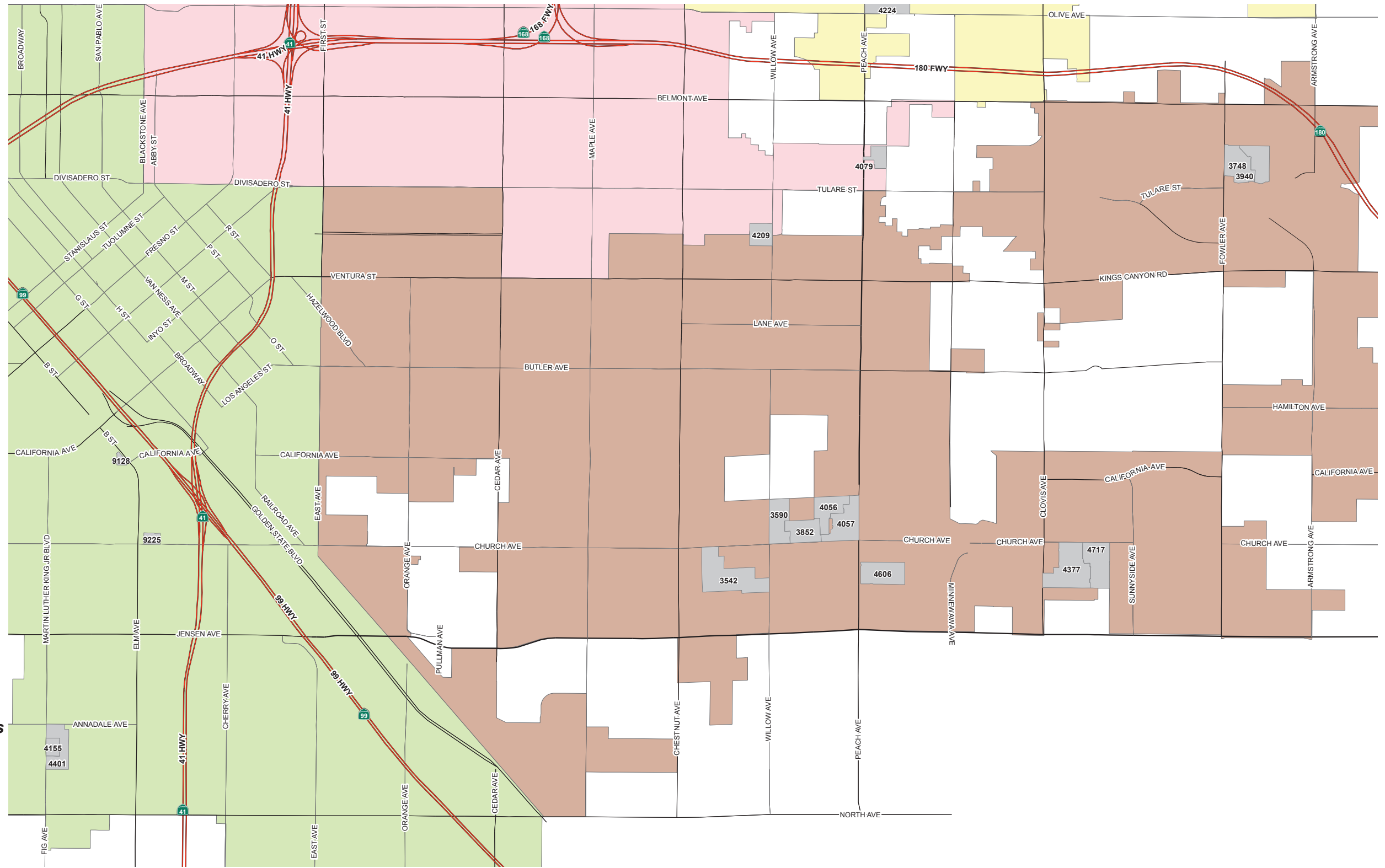
LOCATION MAP
PORTION OF FRESNO METROPOLITAN AREA

**BOUNDARY MAP OF CITY OF FRESNO
LANDSCAPING AND LIGHTING MAINTENANCE DISTRICT NO. 1**

CITY OF FRESNO, COUNTY OF FRESNO, STATE OF CALIFORNIA

K:\A_LANDSCAPE\Aaron\LLMD\Annual Assessment Reports\19_20 Reports and Council Actions\Exhibits\MXD\FY20-21 sheet 2.mxd

ACCT NO.	CITY OF FRESNO - Public Works Department	
P.W. FILE NO.		
REF. & REV.	BOUNDARY MAP OF LANDSCAPING AND LIGHTING MAINTENANCE DISTRICT NO. 1	CONSTR. ENG.: _____ OFFICE ENG.: _____ CITY ENGINEER: DR. BY: <u>A. AGUIRRE</u> SHEET NO. <u>2</u> CH. BY: _____ SHEETS DATE: <u>4/30/2020</u>



Legend

- LLM D Tracts
- Council Districts**
- District 1
- District 2
- District 3
- District 4
- District 5
- District 6
- District 7

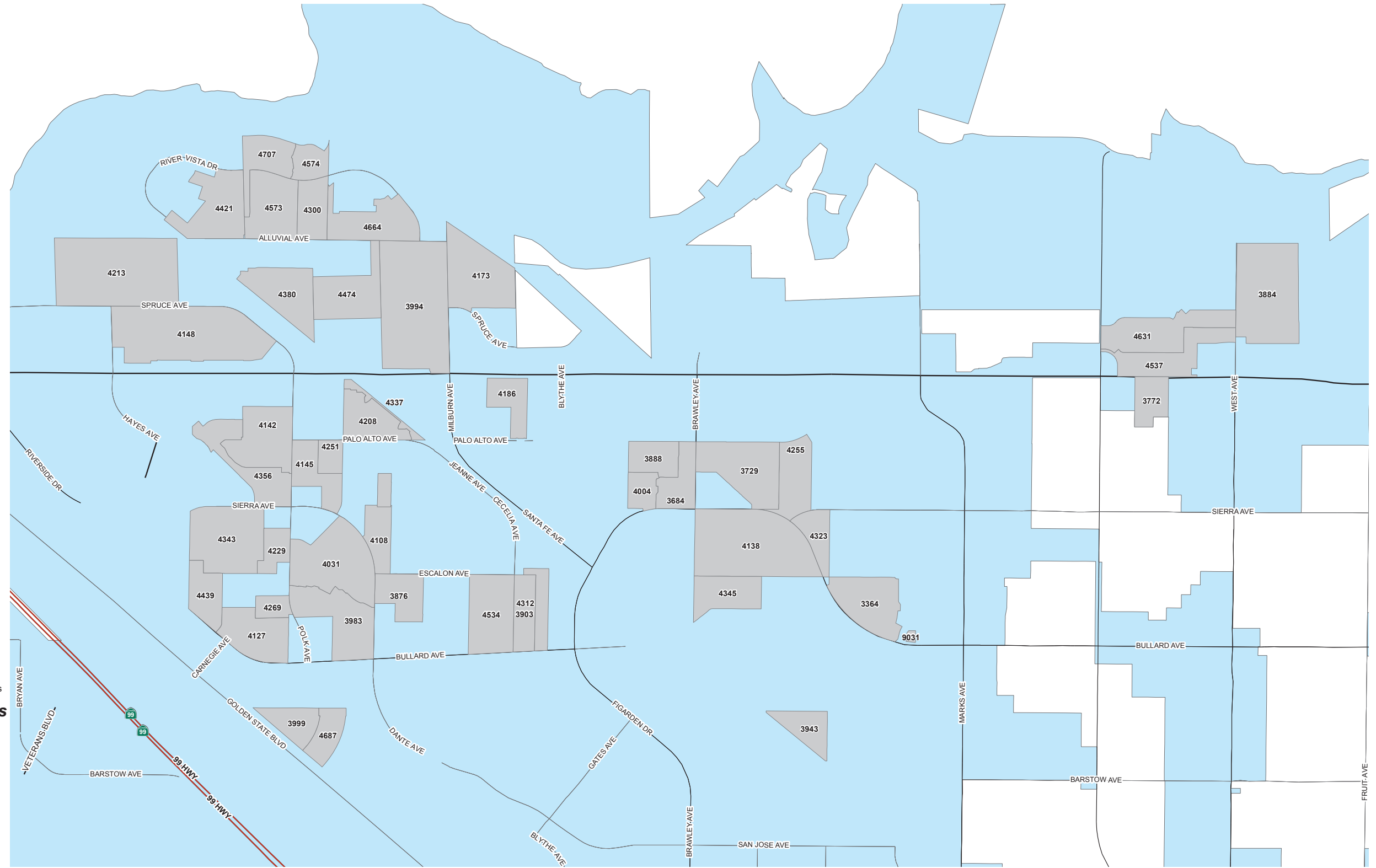
**BOUNDARY MAP OF CITY OF FRESNO
LANDSCAPING AND LIGHTING MAINTENANCE DISTRICT NO. 1**

CITY OF FRESNO, COUNTY OF FRESNO, STATE OF CALIFORNIA

LOCATION MAP
PORTION OF FRESNO METROPOLITAN AREA

K:\A_LANDSCAPE\Aaron\LLMD\Annual Assessment Reports\19_20 Reports and Council Actions\Exhibits\MXDs\FY20-21 sheet 3.mxd

ACCT NO.	CITY OF FRESNO - Public Works Department		
P.W. FILE NO.			
REF. & REV.	BOUNDARY MAP OF LANDSCAPING AND LIGHTING MAINTENANCE DISTRICT NO. 1	CONSTR. ENG.:	OFFICE ENG.:
		CITY ENGINEER:	
		DR. BY: A. AGUIRRE	SHEET NO. 3
		CH. BY:	SHEETS
		DATE: 4/30/2020	



Legend

- LLM Districts
- Council Districts**
- District 1
- District 2
- District 3
- District 4
- District 5
- District 6
- District 7

**BOUNDARY MAP OF CITY OF FRESNO
LANDSCAPING AND LIGHTING MAINTENANCE DISTRICT NO. 1**

CITY OF FRESNO, COUNTY OF FRESNO, STATE OF CALIFORNIA

LOCATION MAP
PORTION OF FRESNO METROPOLITAN AREA

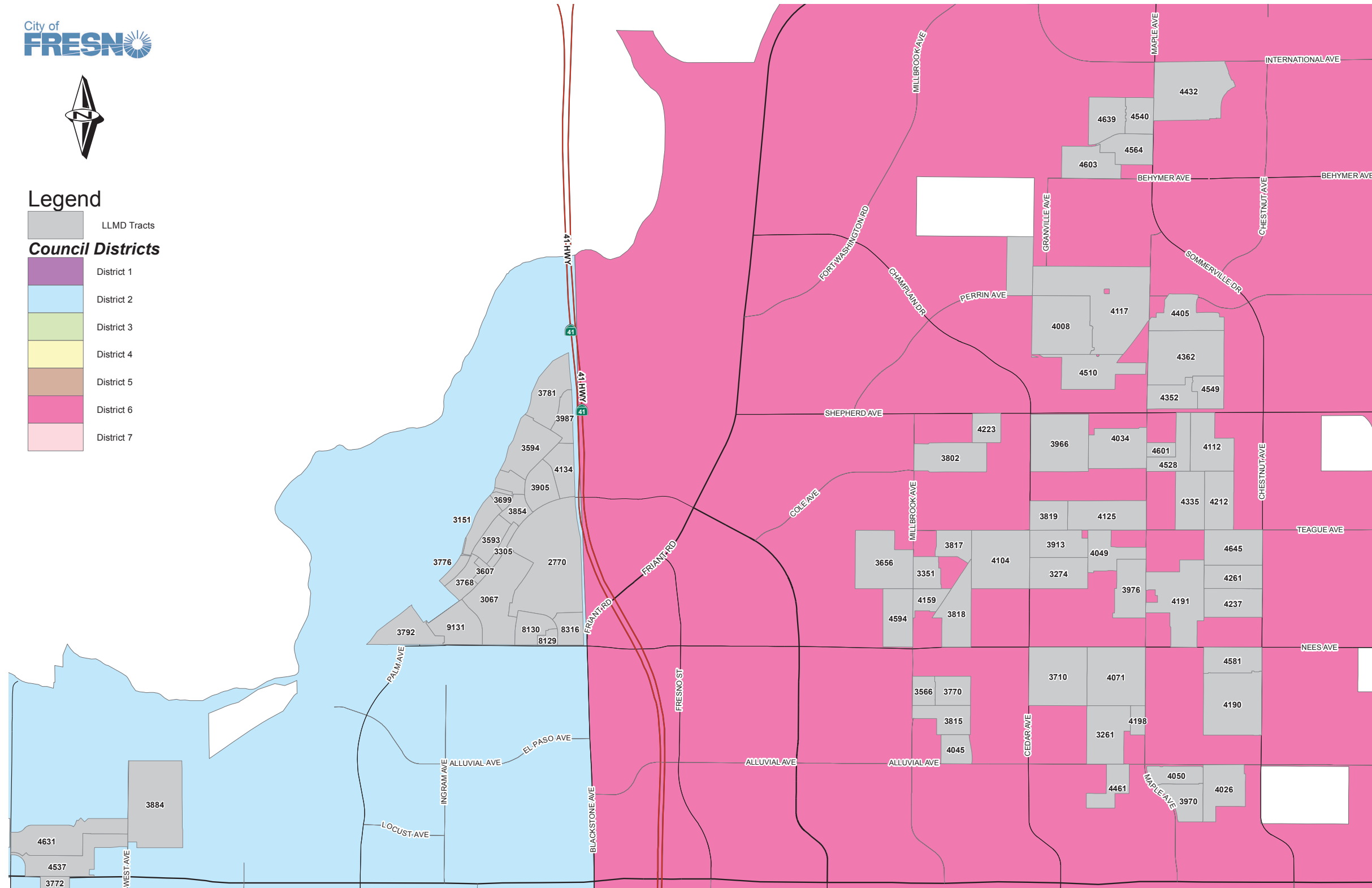
K:\A_LANDSCAPE\Aaron\LLMD\Annual Assessment Reports\19_20 Reports and Council Actions\Exhibits\MXD\FY20-21 sheet 4.mxd

ACCT NO.	CITY OF FRESNO - Public Works Department	
P.W. FILE NO.		
REF. & REV.	BOUNDARY MAP OF LANDSCAPING AND LIGHTING MAINTENANCE DISTRICT NO. 1	CONSTR. ENG.: _____ OFFICE ENG.: _____ CITY ENGINEER: DR. BY: <u>A. AGUIRRE</u> SHEET NO. <u>4</u> CH. By: _____ SHEETS DATE: <u>4/30/2020</u>



Legend

- LLM D Tracts
- Council Districts**
- District 1
- District 2
- District 3
- District 4
- District 5
- District 6
- District 7



Clovis

**BOUNDARY MAP OF CITY OF FRESNO
LANDSCAPING AND LIGHTING MAINTENANCE DISTRICT NO. 1**

CITY OF FRESNO, COUNTY OF FRESNO, STATE OF CALIFORNIA

LOCATION MAP
PORTION OF FRESNO METROPOLITAN AREA

K:\A_LANDSCAPE\Aron\LLMD\Annual Assessment Reports\19_20 Reports and Council Actions\Exhibits\MXD\FY20-21 sheet 5.mxd

ACCT NO.	CITY OF FRESNO - Public Works Department		
P.W. FILE NO.			
REF. & REV.	BOUNDARY MAP OF LANDSCAPING AND LIGHTING MAINTENANCE DISTRICT NO. 1	CONSTR. ENG.:	OFFICE ENG.:
		CITY ENGINEER:	
		DR. BY: A. AGUIRRE	SHEET NO. 5
		CH. By:	SHEETS
		DATE: 4/30/2020	

APPENDIX B

Table No. 3 Summary of LLMD Costs by Tract

The following eight (8) pages include Table No. 3 as referenced in the Report. Table No. 3 provides a summary of all expenses (Direct and Indirect) and assessments for each tract in the LLMD for FY 2020-2021.

Note: Tracts groups with **Peach Shading** are all phases of the same formed District Tract and the costs and assessment are grouped for Carryover computation purposes. Also, note that the sum total of the Carryover/Deficit column does not match the total in Table No. 2 because Community Sanitation labor is included in this table.

SECTION 8 - RECORDING HISTORY (Cont.)

Table No. 3

Tract	Primary Tract	Direct City Labor	Direct Utilities & Contact Services	Overhead	Direct Expenses Total	Indirect	2020 Assessment	Carryover Deficit
L3129	L3129	107.46	1,092.35	4.31	1,204.12	652.60	2,622.38	765.66
L3150	L3150		524.03	(2.20)	521.83	185.75	455.92	237.62
P8326	L3150						255.76	
P8329	L3150						222.40	
P8527	L3150						11.12	
L3220	L3220		1,439.57	(4.38)	1,435.19	658.17	2,453.76	360.40
L3261	L3261		1,010.70		1,010.70	572.45	2,279.70	696.55
L3274	L3274	350.18	1,759.33	140.38	2,249.89	730.75	2,762.20	(218.44)
L3351	L3351		1,367.54		1,367.54	753.91	2,715.06	593.61
L3364	L3364		3,060.10	(35.14)	3,024.96	1,879.49	6,851.40	1,946.95
L3439	L3439		1,784.70	(3.29)	1,781.41	1,128.64	4,313.46	1,424.87
T2828CI	L3439						21.46	
L3542	L3542	58.90	2,462.83	2.90	2,524.63	898.25	3,738.00	315.12
L3566	L3566	237.47	1,467.46	28.40	1,733.33	233.96	918.96	207.55
L3770	L3566					428.89	1,684.76	
L3590	L3590	147.23	6,061.56	14.92	6,223.71	1,054.83	3,872.34	2,365.82
L3852	L3590	58.62	1,441.97	28.42	1,529.01	876.54	3,217.86	
L4057	L3590	43.96	1,525.26	18.90	1,588.12	1,247.93	4,308.66	
L4056	L3590					1,203.34	4,417.74	
P0315CI	L3590						272.70	
L3638	L3638	114.50	2,744.86	(0.18)	2,859.18	1,146.84	4,905.46	899.44

SECTION 8 - RECORDING HISTORY (Cont.)

L3656	L3656	107.41	1,412.11	40.07	1,559.59	925.58	3,595.56	1,110.39
L3664	L3664		136.60		136.60			(136.60)
L3679	L3679		1,404.42		1,404.42	688.84	2,872.32	779.06
L3684	L3684		9,378.19		9,378.19	1,242.81	4,456.48	(2,310.37)
L3888	L3684		1,353.09		1,353.09	1,309.44	4,695.22	
L4004	L3684		531.39		531.39	909.94	3,262.78	
L3710	L3710	1,095.94	4,001.72	862.56	5,960.22	1,815.92	6,630.84	(1,145.30)
L3729	L3729	83.10	18,527.08	3.34	18,613.52	2,957.92	10,505.26	(132.60)
L4138	L3729		8,653.53	(8.67)	8,644.86	7,463.91	26,508.60	
L4255	L3729		1,744.88		1,744.88	1,852.16	6,578.06	
L4323	L3729		4,874.28	41.75	4,916.03	967.55	3,436.30	
L3748	L3748		2,740.77		2,740.77	610.24	2,095.20	502.46
L3940	L3748					546.45	2,095.20	
P8725	L3748						209.52	
L3772	L3772		2,118.99	(4.76)	2,114.23	689.01	2,428.40	(374.84)
L3797	L3797		2,506.85	(11.11)	2,495.74	538.60	2,178.72	(855.62)
L3802	L3802	213.88	686.62	42.05	942.55	215.59	1,016.16	(141.98)
L3811	L3811		789.35	(9.96)	779.39	277.93	1,294.20	236.88
L3815	L3815		1,136.77		1,136.77	594.43	2,282.28	551.08
L3817	L3817	136.66	1,735.65	45.75	1,918.06	776.45	2,845.80	151.29
L3818	L3818	136.80	1,199.80	8.00	1,344.60	657.06	2,643.90	642.24
L3819	L3819	991.40	3,852.56	477.77	5,321.73	1,454.83	5,173.20	(1,603.36)
L3834	L3834	355.50	1,591.51	25.06	1,972.07	1,142.83	4,292.16	(679.53)
L4074	L3834	1,488.73	1,948.50	712.82	4,150.05	862.73	3,156.00	

SECTION 8 - RECORDING HISTORY (Cont.)

L3876	L3876		5,857.41		5,857.41	1,291.46	4,684.32	4,358.00
L3983	L3876	116.26	4,455.61	11.78	4,583.65	2,475.26	8,978.28	
L4031	L3876	75.73	4,674.60	7.67	4,758.00	3,174.79	11,515.62	
L4108	L3876		1,412.84		1,412.84	1,040.30	3,773.48	
L3884	L3884		17,588.74	(67.28)	17,521.46	2,664.07	36,458.02	16,272.49
L3903	L3903		975.81		975.81	421.21	1,693.76	296.74
L3913	L3913	1,346.99	3,806.63	652.89	5,806.51	1,860.17	6,556.68	(1,110.00)
L3943	L3943		1,403.31		1,403.31	506.21	2,033.60	124.08
L3966	L3966	724.02	6,288.43	158.65	7,171.10	2,578.07	9,491.64	(257.53)
L3970	L3970	224.36	2,167.88	105.78	2,498.02	1,624.44	5,909.00	2,566.63
L4050	L3970		2,649.77	(2.24)	2,647.53	1,299.58	4,727.20	
L3976	L3976		1,031.01	40.96	1,071.97	539.27	2,135.04	523.80
L3994	L3994		7,102.31	(2.23)	7,100.08	4,455.67	15,956.68	4,400.93
L3999	L3999		2,439.23	-	2,439.23	839.91	3,097.20	2,149.05
L4687	L3999		578.16	-	578.16	446.15	3,355.30	
L4008	L4008	1,079.17	6,762.20	405.91	8,247.28	2,530.14	9,764.50	(1,012.92)
L4026	L4026	83.39	3,059.47	5.27	3,148.13	1,398.61	4,907.20	360.46
T4032	T4032						88.96	88.96
L4034	L4034	57.79	2,094.04	5.85	2,157.68	923.69	3,654.90	573.53
L4045	L4045		1,334.04	(2.21)	1,331.83	753.47	2,744.10	658.80
L4049	L4049		1,587.38	121.20	1,708.58	773.62	2,853.84	371.64
L4071	L4071	1,211.90	5,541.55	1,512.80	8,266.25	3,019.48	11,147.10	(138.63)
L4079	L4079	98.90	1,106.40	46.51	1,251.81	775.17	2,776.44	749.46
L4090	L4090	76.32	2,930.54	4.39	3,011.25	1,221.10	4,935.76	703.41

SECTION 8 - RECORDING HISTORY (Cont.)

L4104	L4104	213.73	5,087.65	18.28	5,319.66	2,791.54	10,325.12	2,213.92
L4112	L4112	97.29	1,946.57	4.01	2,047.87	1,091.18	3,369.50	230.45
L4117	L4117		11,951.45	(8.99)	11,942.46	7,292.80	22,756.68	3,521.42
L4125	L4125		4,418.28	(8.89)	4,409.39	2,477.65	8,859.90	1,972.86
L4127	L4127		4,471.15		4,471.15	1,970.05	7,145.60	704.40
L4142	L4142	301.56	3,349.71	18.88	3,670.15	1,075.93	4,259.52	(444.57)
L4356	L4142		1,663.26	188.28	1,851.54	639.91	2,533.44	
L4145	L4145	238.56	4,282.48	56.07	4,577.11	1,757.70	6,275.52	(59.29)
L4148	L4148		8,052.02	(0.28)	8,051.74	4,343.73	16,078.32	3,682.85
L4155	L4155		2,463.04	(13.77)	2,449.27	265.29	990.00	(399.35)
L4401	L4155		1,224.92	(13.77)	1,211.15	928.64	3,465.00	
L4159	L4159		9,147.30		9,147.30	635.40	1,835.28	(7,947.42)
L4173	L4173	879.02	12,034.04	81.43	12,994.49	3,393.55	12,016.42	(4,371.62)
L4186	L4186		2,982.21		2,982.21	1,593.21	6,355.20	1,779.78
L4190	L4190		6,740.77	(2.01)	6,738.76	3,548.79	12,890.50	2,448.16
L4581	L4190		3,606.13		3,606.13	1,311.16	4,762.50	
L4191	L4191	299.28	3,693.00	20.03	4,012.31	1,513.22	5,779.20	253.67
L4198	L4198		1,439.56		1,439.56	653.60	2,303.94	210.78
L4208	L4208		5,804.97		5,804.97	1,809.13	6,648.88	(1,220.32)
L4337	L4208	411.58	73.37	199.49	684.44	160.48	589.82	
L4212	L4212		1,866.87	(16.94)	1,849.93	667.74	2,647.68	130.01
L4213	L4213	60.41	3,831.23	504.05	4,395.69	2,499.36	9,877.14	2,982.09
L4217	L4217		3,461.24	(49.48)	3,411.76	1,783.30	6,397.38	1,202.32
L4223	L4223	253.47	2,546.75	(7.91)	2,792.31	1,385.86	4,837.84	659.67

SECTION 8 - RECORDING HISTORY (Cont.)

L4224	L4224		1,543.14	(55.69)	1,487.45	864.85	3,159.00	806.70
L4229	L4229		3,658.62	(2.16)	3,656.46	461.01	1,799.50	2,494.40
L4343	L4229		2,188.43		2,188.43	2,250.38	8,784.00	
L4439	L4229		1,347.72		1,347.72	625.10	2,440.00	
L4237	L4237		1,468.77		1,468.77	974.12	3,650.96	1,208.07
L4251	L4251		1,150.12		1,150.12	483.55	1,857.60	223.93
L4261	L4261	190.38	3,198.54	19.28	3,408.20	1,655.00	5,617.52	2,241.71
L4645	L4261		3,023.02		3,023.02	1,699.75	6,093.68	
P9510	L4261						316.48	
L4269	L4269	75.41	688.25	4.57	768.23	263.96	1,054.40	22.21
L4274	L4274		1,535.32		1,535.32	288.06	1,132.56	543.47
L4482	L4274					420.99	1,655.28	
L4282	L4282	995.42	1,442.34	94.28	2,532.04	396.60	1,705.68	(1,222.96)
L4285	L4285	280.15	6,968.94	135.79	7,384.88	3,447.32	12,525.48	1,693.28
L4300	L4300		9,059.41	(6.53)	9,052.88	1,037.85	3,292.20	(3,231.55)
L4573	L4300	14.18	2,694.01	1.44	2,709.63	1,991.99	6,223.70	
L4574	L4300		915.64		915.64	669.58	2,092.00	
L4707	L4300		1,486.65	(2.09)	1,484.56	1,422.82	4,445.50	
L4312	L4312		305.25		305.25	297.24	1,192.32	589.83
L4320	L4320		1,348.32	(14.39)	1,333.93	289.56	1,180.00	446.94
L4402	L4320		-		-	289.56	1,180.00	
L4335	L4335		1,352.36		1,352.36	624.77	2,480.66	503.53
L4339	L4339		846.22	(5.04)	841.18	253.88	924.00	(171.06)

SECTION 8 - RECORDING HISTORY (Cont.)

L4345	L4345		1,953.12		1,953.12	884.39	3,348.84	511.33
L4347	L4347	442.74	1,673.64	43.36	2,159.74	256.72	1,044.56	(405.05)
L4471	L4347					315.11	1,281.96	
L4350	L4350		861.14	16.42	877.56	269.19	1,187.20	40.45
L4352	L4352	158.43	1,314.76	33.41	1,506.60	293.40	1,219.80	248.69
L4549	L4352					262.51	1,091.40	
L4362	L4362		1,903.28	(4.34)	1,898.94	1,258.11	5,091.84	1,934.79
L4377	L4377		4,404.29		4,404.29	1,437.52	5,294.80	1,066.98
L4717	L4377		1,335.62		1,335.62	1,043.20	3,992.80	
L4380	L4380	241.23	3,257.98	24.44	3,523.65	1,429.78	5,348.48	395.05
L4381	L4381	2,280.67	5,145.89	432.83	7,859.39	890.29	3,422.00	(4,116.44)
L4488	L4381		615.45	(3.82)	611.63	640.97	2,463.84	
L4385	L4385		4,001.57	(37.21)	3,964.36	1,279.99	4,745.16	2,935.37
L4675	L4385		747.12	(8.19)	738.93	571.67	4,745.16	
L4405	L4405	205.75	3,424.64		3,630.39	1,077.37	4,048.78	(658.98)
L4421	L4421	326.25	7,409.39	8.57	7,744.21	1,957.31	7,222.50	(2,479.02)
L4432	L4432	251.70	6,550.94	12.35	6,814.99	3,887.56	10,879.84	177.29
L4461	L4461		2,283.26	242.80	2,526.06	465.41	1,856.40	(1,135.07)
L4473	L4473	152.66	1,554.36	8.90	1,715.92	587.36	2,337.28	34.00
L4474	L4474		1,843.79	(3.17)	1,840.62	881.05	3,329.76	608.09
L4528	L4528	26.59	2,686.31	12.89	2,725.79	942.39	3,434.82	(233.36)
L4534	L4534		6,896.79	(1.99)	6,894.80	3,843.81	12,519.00	1,780.39
L4537	L4537		3,558.16	(35.60)	3,522.56	274.87	2,598.00	(291.34)

SECTION 8 - RECORDING HISTORY (Cont.)

L4631	L4537	75.08	500.72	36.38	612.18	454.22	1,818.60	
L1496	L4537						155.88	
L4540	L4540	1,008.49	8,417.84	190.90	9,617.23	1,109.71	3,937.44	2,245.19
L4564	L4540		3,838.30	(17.77)	3,820.53	1,621.88	5,754.72	
L4603	L4540		2,195.14	(39.23)	2,155.91	2,247.87	7,975.84	
L4639	L4540		762.08		762.08	750.96	6,663.36	
L4594	L4594	461.06	4,766.26	46.70	5,274.02	2,327.08	8,273.20	672.10
L4601	L4601		933.53		933.53	312.94	1,137.24	(109.23)
L4606	L4606	60.67	4,396.37	29.40	4,486.44	2,169.00	7,850.70	1,195.26
L4664	L4664		6,099.71		6,099.71	2,967.27	9,216.00	149.02
L9031	L9031		475.81		475.81			65.86
P9031	L9031					218.09	759.76	
L9128	L9128	31.49	1,030.53	(10.74)	1,051.28			154.83
P9128	L9128					483.89	1,690.00	
L9225	L9225	25.49	896.70	(13.16)	909.03			340.36
P9225	L9225					493.91	1,743.30	
L3768	RIV	-	1,225.23	(4.76)	1,220.47	110.77	192.24	9,328.74
L3905	RIV	559.93	6,914.74	102.63	7,577.30	177.40	363.12	
L2770	RIV					1,002.12	7,063.38	
L3067	RIV					512.78	929.16	
L3151	RIV					141.22	192.24	
L3305	RIV					52.88	106.80	
L3593	RIV					129.70	224.28	
L3594	RIV					297.52	512.64	

SECTION 8 - RECORDING HISTORY (Cont.)

L3607	RIV					32.17	64.08
L3699	RIV					36.74	149.52
L3776	RIV					51.49	74.76
L3781	RIV					282.83	523.32
L3792	RIV					317.84	128.16
L3854	RIV					87.00	202.92
L3987	RIV					114.50	363.12
L4134	RIV					172.22	1,922.40
P0407CI	RIV						1,400.38
P7916	RIV						427.60
P8129	RIV					39.19	630.70
P8130	RIV					146.84	1,849.36
P8316	RIV					128.53	1,550.02
P9131	RIV					241.91	2,822.16
TPC10	RIV						509.80

Grand Total	21,441.24	445,147.78	7,623.35	474,212.37	189,043.99	729,277.20	66,020.84
--------------------	------------------	-------------------	-----------------	-------------------	-------------------	-------------------	------------------

Appendix C
Assessment Roll
FY 2020-2021

The following 331 pages include Table No. 4 as referenced in the Report. Table No.4 lists the assessment proposed for each property in the LLMD for FY 2020-2021.

**ENGINEER'S REPORT OF CITY OF FRESNO
LANDSCAPING AND LIGHTING MAINTENANCE DISTRICT NO. 1**

CERTIFICATION OF FILING & CONFORMATION OF ASSESSMENT

I, _____, Deputy City Clerk of the City of Fresno, do hereby certify that the forgoing assessment, together with diagram, was filed with me on _____, 2020

By: _____
Deputy

I, _____, City Clerk of the City of Fresno, do hereby certify that the forgoing assessment, together with diagram, was approved and confirmed by the Council of the City of Fresno on _____, 2020 by adoption of Resolution No. 2020- _____.

By: _____
Deputy

Date: _____

Signed: _____

SCOTT MOZIER
Public Works Director
City of Fresno

City of Fresno
Landscaping and Lighting Maintenance Dist #1
Fiscal Year 2020/21 Preliminary Assessment Roll

Assessor's Parcel Number	Situs Address	Taxable Acreage	Tract Number	Max Assessment	Charge
312-451-01	4380 W CORNELL AVE	0.149	3638	\$18.95	\$18.94
312-451-02	4372 W CORNELL AVE	0.130	3638	18.95	18.94
312-451-03	4364 W CORNELL AVE	0.128	3638	18.95	18.94
312-451-04	4356 W CORNELL AVE	0.130	3638	18.95	18.94
312-451-05	4348 W CORNELL AVE	0.128	3638	18.95	18.94
312-451-06	4340 W CORNELL AVE	0.128	3638	18.95	18.94
312-451-07	4332 W CORNELL AVE	0.130	3638	18.95	18.94
312-451-08	4324 W CORNELL AVE	0.130	3638	18.95	18.94
312-451-09	4316 W CORNELL AVE	0.128	3638	18.95	18.94
312-451-10	4308 W CORNELL AVE	0.130	3638	18.95	18.94
312-451-11	4298 W CORNELL AVE	0.126	3638	18.95	18.94
312-451-12	4290 W CORNELL AVE	0.128	3638	18.95	18.94
312-451-13	4282 W CORNELL AVE	0.146	3638	18.95	18.94
312-452-01	4361 W CORNELL AVE	0.125	3638	18.95	18.94
312-452-02	4353 W CORNELL AVE	0.125	3638	18.95	18.94
312-452-03	4345 W CORNELL AVE	0.128	3638	18.95	18.94
312-452-04	4337 W CORNELL AVE	0.126	3638	18.95	18.94
312-452-05	4329 W CORNELL AVE	0.126	3638	18.95	18.94
312-452-06	4321 W CORNELL AVE	0.126	3638	18.95	18.94
312-452-07	4313 W CORNELL AVE	0.126	3638	18.95	18.94
312-452-08	4305 W CORNELL AVE	0.128	3638	18.95	18.94
312-452-09	4293 W CORNELL AVE	0.126	3638	18.95	18.94
312-452-10	4285 W CORNELL AVE	0.126	3638	18.95	18.94
312-452-11	4277 W CORNELL AVE	0.126	3638	18.95	18.94
312-452-12	4269 W CORNELL AVE	0.126	3638	18.95	18.94
312-452-13	4261 W CORNELL AVE	0.128	3638	18.95	18.94
312-452-14	4253 W CORNELL AVE	0.126	3638	18.95	18.94
312-452-15	4245 W CORNELL AVE	0.126	3638	18.95	18.94
312-452-16	4237 W CORNELL AVE	0.126	3638	18.95	18.94
312-452-17	4229 W CORNELL AVE	0.149	3638	18.95	18.94
312-452-18	4228 W AMHERST AVE	0.149	3638	18.95	18.94
312-452-19	4236 W AMHERST AVE	0.126	3638	18.95	18.94
312-452-20	4244 W AMHERST AVE	0.126	3638	18.95	18.94
312-452-21	4252 W AMHERST AVE	0.126	3638	18.95	18.94
312-452-22	4260 W AMHERST AVE	0.128	3638	18.95	18.94
312-452-23	4268 W AMHERST AVE	0.126	3638	18.95	18.94
312-452-24	4276 W AMHERST AVE	0.126	3638	18.95	18.94
312-452-25	4284 W AMHERST AVE	0.126	3638	18.95	18.94
312-452-26	4292 W AMHERST AVE	0.126	3638	18.95	18.94
312-452-27	4304 W AMHERST AVE	0.128	3638	18.95	18.94
312-452-28	4312 W AMHERST AVE	0.126	3638	18.95	18.94
312-452-29	4320 W AMHERST AVE	0.126	3638	18.95	18.94
312-452-30	4328 W AMHERST AVE	0.126	3638	18.95	18.94
312-452-31	4336 W AMHERST AVE	0.126	3638	18.95	18.94
312-452-32	4344 W AMHERST AVE	0.128	3638	18.95	18.94
312-452-33	4352 W AMHERST AVE	0.128	3638	18.95	18.94
312-452-34	4360 W AMHERST AVE	0.149	3638	18.95	18.94
312-453-01	4323 W AMHERST AVE	0.149	3638	18.95	18.94
312-453-02	4315 W AMHERST AVE	0.130	3638	18.95	18.94
312-453-03	4307 W AMHERST AVE	0.133	3638	18.95	18.94
312-453-04	4295 W AMHERST AVE	0.133	3638	18.95	18.94
312-453-05	4287 W AMHERST AVE	0.130	3638	18.95	18.94
312-453-06	4279 W AMHERST AVE	0.133	3638	18.95	18.94

City of Fresno
Landscaping and Lighting Maintenance Dist #1
Fiscal Year 2020/21 Preliminary Assessment Roll

Assessor's Parcel Number	Situs Address	Taxable Acreage	Tract Number	Max Assessment	Charge
312-453-07	4271 W AMHERST AVE	0.133	3638	18.95	18.94
312-453-08	4263 W AMHERST AVE	0.130	3638	18.95	18.94
312-453-09	4255 W AMHERST AVE	0.133	3638	18.95	18.94
312-453-10	4247 W AMHERST AVE	0.133	3638	18.95	18.94
312-453-11	4239 W AMHERST AVE	0.130	3638	18.95	18.94
312-453-12	4231 W AMHERST AVE	0.149	3638	18.95	18.94
312-453-13	4232 W MICHIGAN AVE	0.149	3638	18.95	18.94
312-453-14	4240 W MICHIGAN AVE	0.130	3638	18.95	18.94
312-453-15	4248 W MICHIGAN AVE	0.133	3638	18.95	18.94
312-453-16	4256 W MICHIGAN AVE	0.133	3638	18.95	18.94
312-453-17	4264 W MICHIGAN AVE	0.130	3638	18.95	18.94
312-453-18	4272 W MICHIGAN AVE	0.133	3638	18.95	18.94
312-453-19	4280 W MICHIGAN AVE	0.133	3638	18.95	18.94
312-453-20	4288 W MICHIGAN AVE	0.130	3638	18.95	18.94
312-453-21	4296 W MICHIGAN AVE	0.133	3638	18.95	18.94
312-453-22	4308 W MICHIGAN AVE	0.133	3638	18.95	18.94
312-453-23	4316 W MICHIGAN AVE	0.130	3638	18.95	18.94
312-453-24	4324 W MICHIGAN AVE	0.149	3638	18.95	18.94
312-454-01	2673 N PIMA AVE	0.167	3638	18.95	18.94
312-454-02	2665 N PIMA AVE	0.133	3638	18.95	18.94
312-454-03	2657 N PIMA AVE	0.149	3638	18.95	18.94
312-454-04	2649 N PIMA AVE	0.149	3638	18.95	18.94
312-454-05	2641 N PIMA AVE	0.149	3638	18.95	18.94
312-454-06	2633 N PIMA AVE	0.149	3638	18.95	18.94
312-454-07	2625 N PIMA AVE	0.149	3638	18.95	18.94
312-454-08	2617 N PIMA AVE	0.149	3638	18.95	18.94
312-454-09	2609 N PIMA AVE	0.133	3638	18.95	18.94
312-455-01	2598 N PIMA AVE	0.133	3638	18.95	18.94
312-455-02	2608 N PIMA AVE	0.130	3638	18.95	18.94
312-455-03	2616 N PIMA AVE	0.130	3638	18.95	18.94
312-455-04	2624 N PIMA AVE	0.130	3638	18.95	18.94
312-455-05	2632 N PIMA AVE	0.130	3638	18.95	18.94
312-455-06	2640 N PIMA AVE	0.146	3638	18.95	18.94
312-455-07	2643 N BENDEL AVE	0.146	3638	18.95	18.94
312-455-08	2635 N BENDEL AVE	0.130	3638	18.95	18.94
312-455-09	2627 N BENDEL AVE	0.133	3638	18.95	18.94
312-455-10	2619 N BENDEL AVE	0.137	3638	18.95	18.94
312-455-11	2611 N BENDEL AVE	0.172	3638	18.95	18.94
312-455-12	4331 W MICHIGAN AVE	0.137	3638	18.95	18.94
312-455-13	4323 W MICHIGAN AVE	0.130	3638	18.95	18.94
312-455-14	4315 W MICHIGAN AVE	0.128	3638	18.95	18.94
312-455-15	4307 W MICHIGAN AVE	0.128	3638	18.95	18.94
312-455-16	4297 W MICHIGAN AVE	0.128	3638	18.95	18.94
312-455-17	4289 W MICHIGAN AVE	0.137	3638	18.95	18.94
312-455-18	4281 W MICHIGAN AVE	0.128	3638	18.95	18.94
312-455-19	4273 W MICHIGAN AVE	0.128	3638	18.95	18.94
312-455-20	4265 W MICHIGAN AVE	0.128	3638	18.95	18.94
312-455-21	4257 W MICHIGAN AVE	0.130	3638	18.95	18.94
312-455-22	4249 W MICHIGAN AVE	0.128	3638	18.95	18.94
312-455-23	4241 W MICHIGAN AVE	0.128	3638	18.95	18.94
312-455-24	4233 W MICHIGAN AVE	0.144	3638	18.95	18.94
312-456-01	4262 W CORNELL AVE	0.146	3638	18.95	18.94
312-456-02	4254 W CORNELL AVE	0.133	3638	18.95	18.94

City of Fresno
Landscaping and Lighting Maintenance Dist #1
Fiscal Year 2020/21 Preliminary Assessment Roll

Assessor's Parcel Number	Situs Address	Taxable Acreage	Tract Number	Max Assessment	Charge
312-456-03	4246 W CORNELL AVE	0.135	3638	18.95	18.94
312-456-04	4238 W CORNELL AVE	0.133	3638	18.95	18.94
312-456-05	4230 W CORNELL AVE	0.133	3638	18.95	18.94
312-456-06	4222 W CORNELL AVE	0.137	3638	18.95	18.94
312-456-07	2688 N BRUNSWICK AVE	0.183	3638	18.95	18.94
312-456-08	2680 N BRUNSWICK AVE	0.137	3638	18.95	18.94
312-456-09	2672 N BRUNSWICK AVE	0.133	3638	18.95	18.94
312-456-10	2664 N BRUNSWICK AVE	0.133	3638	18.95	18.94
312-456-11	2656 N BRUNSWICK AVE	0.135	3638	18.95	18.94
312-456-12	2648 N BRUNSWICK AVE	0.133	3638	18.95	18.94
312-456-13	2640 N BRUNSWICK AVE	0.133	3638	18.95	18.94
312-456-14	2632 N BRUNSWICK AVE	0.133	3638	18.95	18.94
312-456-15	2624 N BRUNSWICK AVE	0.135	3638	18.95	18.94
312-456-16	2616 N BRUNSWICK AVE	0.133	3638	18.95	18.94
312-456-17	2608 N BRUNSWICK AVE	0.146	3638	18.95	18.94
312-461-01	2587 N PIMA AVE	0.141	3638	18.95	18.94
312-461-02	2581 N PIMA AVE	0.124	3638	18.95	18.94
312-461-03	2575 N PIMA AVE	0.127	3638	18.95	18.94
312-461-04	2569 N PIMA AVE	0.137	3638	18.95	18.94
312-461-05	2525 N PIMA AVE	0.131	3638	18.95	18.94
312-461-06	2519 N PIMA AVE	0.117	3638	18.95	18.94
312-461-07	2513 N PIMA AVE	0.117	3638	18.95	18.94
312-461-08	2507 N PIMA AVE	0.137	3638	18.95	18.94
312-462-01	4362 W PRINCETON AVE	0.121	3638	18.95	18.94
312-462-02	4356 W PRINCETON AVE	0.094	3638	18.95	18.94
312-462-03	4350 W PRINCETON AVE	0.199	3638	18.95	18.94
312-462-04	4344 W PRINCETON AVE	0.091	3638	18.95	18.94
312-462-05	4338 W PRINCETON AVE	0.091	3638	18.95	18.94
312-462-06	4332 W PRINCETON AVE	0.091	3638	18.95	18.94
312-462-07	4326 W PRINCETON AVE	0.091	3638	18.95	18.94
312-462-08	4320 W PRINCETON AVE	0.091	3638	18.95	18.94
312-462-09	4314 W PRINCETON AVE	0.091	3638	18.95	18.94
312-462-10	4308 W PRINCETON AVE		3638	18.95	18.94
312-462-11	4302 W PRINCETON AVE	0.091	3638	18.95	18.94
312-462-12	4296 W PRINCETON AVE	0.091	3638	18.95	18.94
312-462-13	4290 W PRINCETON AVE	0.091	3638	18.95	18.94
312-462-14	4284 W PRINCETON AVE	0.091	3638	18.95	18.94
312-462-15	4278 W PRINCETON AVE	0.091	3638	18.95	18.94
312-462-16	4272 W PRINCETON AVE	0.091	3638	18.95	18.94
312-462-17	4266 W PRINCETON AVE	0.091	3638	18.95	18.94
312-462-18	4260 W PRINCETON AVE	0.091	3638	18.95	18.94
312-462-19	4254 W PRINCETON AVE	0.091	3638	18.95	18.94
312-462-20	4248 W PRINCETON AVE	0.091	3638	18.95	18.94
312-462-21	4242 W PRINCETON AVE	0.091	3638	18.95	18.94
312-462-22	4236 W PRINCETON AVE	0.091	3638	18.95	18.94
312-462-23	4230 W PRINCETON AVE	0.085	3638	18.95	18.94
312-463-01	4361 W PRINCETON AVE	0.093	3638	18.95	18.94
312-463-02	4355 W PRINCETON AVE	0.066	3638	18.95	18.94
312-463-03	4349 W PRINCETON AVE	0.091	3638	18.95	18.94
312-463-04	4343 W PRINCETON AVE	0.091	3638	18.95	18.94
312-463-05	4337 W PRINCETON AVE	0.091	3638	18.95	18.94
312-463-06	4331 W PRINCETON AVE	0.091	3638	18.95	18.94
312-463-07	4325 W PRINCETON AVE	0.091	3638	18.95	18.94

City of Fresno
Landscaping and Lighting Maintenance Dist #1
Fiscal Year 2020/21 Preliminary Assessment Roll

Assessor's Parcel Number	Situs Address	Taxable Acreage	Tract Number	Max Assessment	Charge
312-463-08	4319 W PRINCETON AVE	0.091	3638	18.95	18.94
312-463-09	4313 W PRINCETON AVE	0.091	3638	18.95	18.94
312-463-10	4307 W PRINCETON AVE	0.091	3638	18.95	18.94
312-463-11	4301 W PRINCETON AVE	0.091	3638	18.95	18.94
312-463-12	4295 W PRINCETON AVE	0.091	3638	18.95	18.94
312-463-13	4289 W PRINCETON AVE	0.091	3638	18.95	18.94
312-463-14	NO SITUS AVAILABLE	9.000	3638	18.95	18.94
312-463-15	4277 W PRINCETON AVE	0.091	3638	18.95	18.94
312-463-16	4271 W PRINCETON AVE	0.091	3638	18.95	18.94
312-463-17	4265 W PRINCETON AVE	0.091	3638	18.95	18.94
312-463-18	4259 W PRINCETON AVE	0.091	3638	18.95	18.94
312-463-19	4253 W PRINCETON AVE	0.091	3638	18.95	18.94
312-463-20	4247 W PRINCETON AVE	0.091	3638	18.95	18.94
312-463-21	4241 W PRINCETON AVE	0.091	3638	18.95	18.94
312-463-22	4235 W PRINCETON AVE	0.091	3638	18.95	18.94
312-463-23	4229 W PRINCETON AVE	0.105	3638	18.95	18.94
312-463-24	4232 W BROWN AVE	0.105	3638	18.95	18.94
312-463-25	4238 W BROWN AVE	0.091	3638	18.95	18.94
312-463-26	4244 W BROWN AVE	0.091	3638	18.95	18.94
312-463-27	4250 W BROWN AVE	0.091	3638	18.95	18.94
312-463-28	4256 W BROWN AVE	0.091	3638	18.95	18.94
312-463-29	4262 W BROWN AVE	0.091	3638	18.95	18.94
312-463-30	4268 W BROWN AVE	0.091	3638	18.95	18.94
312-463-31	4274 W BROWN AVE	0.091	3638	18.95	18.94
312-463-32	4280 W BROWN AVE	0.091	3638	18.95	18.94
312-463-33	4286 W BROWN AVE	0.091	3638	18.95	18.94
312-463-34	4292 W BROWN AVE	0.091	3638	18.95	18.94
312-463-35	4298 W BROWN AVE	0.091	3638	18.95	18.94
312-463-36	4304 W BROWN AVE	0.091	3638	18.95	18.94
312-463-37	4310 W BROWN AVE	0.091	3638	18.95	18.94
312-463-38	4316 W BROWN AVE	0.091	3638	18.95	18.94
312-463-39	4322 W BROWN AVE	0.091	3638	18.95	18.94
312-463-40	4328 W BROWN AVE	0.091	3638	18.95	18.94
312-463-41	4334 W BROWN AVE	0.091	3638	18.95	18.94
312-463-42	4340 W BROWN AVE	0.091	3638	18.95	18.94
312-463-43	4346 W BROWN AVE	0.091	3638	18.95	18.94
312-463-44	4352 W BROWN AVE	0.091	3638	18.95	18.94
312-463-45	4358 W BROWN AVE	0.091	3638	18.95	18.94
312-463-46	4364 W BROWN AVE	0.105	3638	18.95	18.94
312-464-01	4363 W BROWN AVE	0.105	3638	18.95	18.94
312-464-02	4357 W BROWN AVE	0.091	3638	18.95	18.94
312-464-03	4351 W BROWN AVE	0.091	3638	18.95	18.94
312-464-04	4345 W BROWN AVE	0.091	3638	18.95	18.94
312-464-05	4339 W BROWN AVE	0.091	3638	18.95	18.94
312-464-06	4333 W BROWN AVE	0.091	3638	18.95	18.94
312-464-07	4327 W BROWN AVE	0.091	3638	18.95	18.94
312-464-08	4321 W BROWN AVE	0.091	3638	18.95	18.94
312-464-09	4315 W BROWN AVE	0.091	3638	18.95	18.94
312-464-10	4309 W BROWN AVE	0.091	3638	18.95	18.94
312-464-11	4303 W BROWN AVE	0.091	3638	18.95	18.94
312-464-12	4297 W BROWN AVE	0.091	3638	18.95	18.94
312-464-13	4291 W BROWN AVE	0.091	3638	18.95	18.94
312-464-14	4285 W BROWN AVE	0.091	3638	18.95	18.94

City of Fresno
Landscaping and Lighting Maintenance Dist #1
Fiscal Year 2020/21 Preliminary Assessment Roll

Assessor's Parcel Number	Situs Address	Taxable Acreage	Tract Number	Max Assessment	Charge
312-464-15	4279 W BROWN AVE	0.091	3638	18.95	18.94
312-464-16	4273 W BROWN AVE	0.091	3638	18.95	18.94
312-464-17	4267 W BROWN AVE	0.091	3638	18.95	18.94
312-464-18	4261 W BROWN AVE	0.091	3638	18.95	18.94
312-464-19	4255 W BROWN AVE	0.091	3638	18.95	18.94
312-464-20	4249 W BROWN AVE	0.091	3638	18.95	18.94
312-464-21	4243 W BROWN AVE	0.091	3638	18.95	18.94
312-464-22	4237 W BROWN AVE	0.091	3638	18.95	18.94
312-464-23	4231 W BROWN AVE	0.105	3638	18.95	18.94
312-464-24	4228 W HARVARD AVE	0.105	3638	18.95	18.94
312-464-25	4234 W HARVARD AVE	0.092	3638	18.95	18.94
312-464-26	4240 W HARVARD AVE	0.092	3638	18.95	18.94
312-464-27	4246 W HARVARD AVE	0.092	3638	18.95	18.94
312-464-28	4252 W HARVARD AVE	0.092	3638	18.95	18.94
312-464-29	4258 W HARVARD AVE	0.092	3638	18.95	18.94
312-464-30	4264 W HARVARD AVE	0.092	3638	18.95	18.94
312-464-31	4270 W HARVARD AVE	0.092	3638	18.95	18.94
312-464-32	4276 W HARVARD AVE	0.092	3638	18.95	18.94
312-464-33	4282 W HARVARD AVE	0.092	3638	18.95	18.94
312-464-34	4288 W HARVARD AVE	0.092	3638	18.95	18.94
312-464-35	4294 W HARVARD AVE	0.092	3638	18.95	18.94
312-464-36	4300 W HARVARD AVE	0.092	3638	18.95	18.94
312-464-37	4306 W HARVARD AVE	0.092	3638	18.95	18.94
312-464-38	4312 W HARVARD AVE	0.092	3638	18.95	18.94
312-464-39	4318 W HARVARD AVE	0.092	3638	18.95	18.94
312-464-40	4324 W HARVARD AVE	0.092	3638	18.95	18.94
312-464-41	4330 W HARVARD AVE	0.092	3638	18.95	18.94
312-464-42	4336 W HARVARD AVE	0.092	3638	18.95	18.94
312-464-43	4342 W HARVARD AVE	0.092	3638	18.95	18.94
312-464-44	4348 W HARVARD AVE	0.092	3638	18.95	18.94
312-464-45	4354 W HARVARD AVE	0.092	3638	18.95	18.94
312-464-46	4360 W HARVARD AVE	0.091	3638	18.95	18.94
312-465-01	2590 N BRUNSWICK AVE	0.107	3638	18.95	18.94
312-465-02	2582 N BRUNSWICK AVE	0.091	3638	18.95	18.94
312-465-03	2576 N BRUNSWICK AVE	0.091	3638	18.95	18.94
312-465-04	2570 N BRUNSWICK AVE	0.091	3638	18.95	18.94
312-465-05	2564 N BRUNSWICK AVE	0.091	3638	18.95	18.94
312-465-06	2558 N BRUNSWICK AVE	0.091	3638	18.95	18.94
312-465-07	2552 N BRUNSWICK AVE	0.091	3638	18.95	18.94
312-465-08	2546 N BRUNSWICK AVE	0.091	3638	18.95	18.94
312-465-09	2540 N BRUNSWICK AVE	0.091	3638	18.95	18.94
312-465-10	2534 N BRUNSWICK AVE	0.091	3638	18.95	18.94
312-465-11	2528 N BRUNSWICK AVE	0.091	3638	18.95	18.94
312-465-12	2522 N BRUNSWICK AVE	0.091	3638	18.95	18.94
312-465-13	2516 N BRUNSWICK AVE	0.091	3638	18.95	18.94
312-465-14	2510 N BRUNSWICK AVE	0.091	3638	18.95	18.94
312-465-15	2504 N BRUNSWICK AVE	0.110	3638	18.95	18.94
312-471-17	2609 N HANOVER AVE	0.126	3679	21.12	21.12
312-471-20	2615 N HANOVER AVE	0.114	3679	21.12	21.12
312-471-21	2603 N HANOVER AVE	0.137	3679	21.12	21.12
312-474-01	4169 W MICHIGAN AVE	0.105	3679	21.12	21.12
312-474-02	4163 W MICHIGAN AVE	0.093	3679	21.12	21.12
312-474-03	4157 W MICHIGAN AVE	0.093	3679	21.12	21.12

City of Fresno
Landscaping and Lighting Maintenance Dist #1
Fiscal Year 2020/21 Preliminary Assessment Roll

Assessor's Parcel Number	Situs Address	Taxable Acreage	Tract Number	Max Assessment	Charge
312-474-04	4151 W MICHIGAN AVE	0.093	3679	21.12	21.12
312-474-05	4145 W MICHIGAN AVE	0.093	3679	21.12	21.12
312-474-06	4139 W MICHIGAN AVE	0.093	3679	21.12	21.12
312-474-07	4133 W MICHIGAN AVE	0.093	3679	21.12	21.12
312-474-08	4127 W MICHIGAN AVE	0.093	3679	21.12	21.12
312-474-09	4121 W MICHIGAN AVE	0.093	3679	21.12	21.12
312-474-10	4115 W MICHIGAN AVE	0.093	3679	21.12	21.12
312-474-11	4109 W MICHIGAN AVE	0.093	3679	21.12	21.12
312-474-12	4103 W MICHIGAN AVE	0.093	3679	21.12	21.12
312-474-13	4099 W MICHIGAN AVE	0.093	3679	21.12	21.12
312-474-14	4091 W MICHIGAN AVE	0.093	3679	21.12	21.12
312-474-15	4085 W MICHIGAN AVE	0.093	3679	21.12	21.12
312-474-16	4075 W MICHIGAN AVE	0.133	3679	21.12	21.12
312-474-17	4067 W MICHIGAN AVE	0.133	3679	21.12	21.12
312-474-18	4059 W MICHIGAN AVE	0.133	3679	21.12	21.12
312-474-19	4051 W MICHIGAN AVE	0.133	3679	21.12	21.12
312-474-20	4043 W MICHIGAN AVE	0.133	3679	21.12	21.12
312-474-21	4035 W MICHIGAN AVE	0.159	3679	21.12	21.12
312-474-22	4036 W PRINCETON AVE	0.159	3679	21.12	21.12
312-474-23	4044 W PRINCETON AVE	0.133	3679	21.12	21.12
312-474-24	4052 W PRINCETON AVE	0.133	3679	21.12	21.12
312-474-25	4060 W PRINCETON AVE	0.133	3679	21.12	21.12
312-474-26	4068 W PRINCETON AVE	0.133	3679	21.12	21.12
312-474-27	4076 W PRINCETON AVE	0.133	3679	21.12	21.12
312-474-28	4084 W PRINCETON AVE	0.093	3679	21.12	21.12
312-474-29	4090 W PRINCETON AVE	0.093	3679	21.12	21.12
312-474-30	4100 W PRINCETON AVE	0.093	3679	21.12	21.12
312-474-31	4106 W PRINCETON AVE	0.093	3679	21.12	21.12
312-474-32	4112 W PRINCETON AVE	0.093	3679	21.12	21.12
312-474-33	4118 W PRINCETON AVE	0.093	3679	21.12	21.12
312-474-34	4124 W PRINCETON AVE	0.093	3679	21.12	21.12
312-474-35	4130 W PRINCETON AVE	0.093	3679	21.12	21.12
312-474-36	4136 W PRINCETON AVE	0.093	3679	21.12	21.12
312-474-37	4142 W PRINCETON AVE	0.093	3679	21.12	21.12
312-474-38	4148 W PRINCETON AVE	0.093	3679	21.12	21.12
312-474-39	4154 W PRINCETON AVE	0.093	3679	21.12	21.12
312-474-40	4160 W PRINCETON AVE	0.093	3679	21.12	21.12
312-474-41	4166 W PRINCETON AVE	0.093	3679	21.12	21.12
312-474-42	4172 W PRINCETON AVE	0.105	3679	21.12	21.12
312-475-01	2622 N VERNAL AVE	0.165	3679	21.12	21.12
312-475-02	2614 N VERNAL AVE	0.186	3679	21.12	21.12
312-481-01	2527 N MILBURN AVE	0.149	3811	14.38	14.38
312-481-02	2537 N MILBURN AVE	0.137	3811	14.38	14.38
312-481-03	2545 N MILBURN AVE	0.137	3811	14.38	14.38
312-481-04	2555 N MILBURN AVE	0.137	3811	14.38	14.38
312-481-05	2563 N MILBURN AVE	0.137	3811	14.38	14.38
312-481-06	2573 N MILBURN AVE	0.153	3811	14.38	14.38
312-481-07	2581 N MILBURN AVE	0.215	3811	14.38	14.38
312-481-08	4582 W PRINCETON AVE	0.243	3811	14.38	14.38
312-481-09	4572 W PRINCETON AVE	0.149	3811	14.38	14.38
312-481-10	4564 W PRINCETON AVE	0.137	3811	14.38	14.38
312-481-11	4554 W PRINCETON AVE	0.137	3811	14.38	14.38
312-481-12	4546 W PRINCETON AVE	0.137	3811	14.38	14.38

City of Fresno
Landscaping and Lighting Maintenance Dist #1
Fiscal Year 2020/21 Preliminary Assessment Roll

Assessor's Parcel Number	Situs Address	Taxable Acreage	Tract Number	Max Assessment	Charge
312-481-13	4536 W PRINCETON AVE	0.137	3811	14.38	14.38
312-481-14	4528 W PRINCETON AVE	0.137	3811	14.38	14.38
312-481-15	4518 W PRINCETON AVE	0.137	3811	14.38	14.38
312-481-16	4510 W PRINCETON AVE	0.137	3811	14.38	14.38
312-481-17	4498 W PRINCETON AVE	0.137	3811	14.38	14.38
312-481-18	4490 W PRINCETON AVE	0.137	3811	14.38	14.38
312-481-19	4480 W PRINCETON AVE	0.137	3811	14.38	14.38
312-481-20	4472 W PRINCETON AVE	0.149	3811	14.38	14.38
312-482-01	4571 W PRINCETON AVE	0.149	3811	14.38	14.38
312-482-02	4563 W PRINCETON AVE	0.137	3811	14.38	14.38
312-482-03	4553 W PRINCETON AVE	0.137	3811	14.38	14.38
312-482-04	4545 W PRINCETON AVE	0.137	3811	14.38	14.38
312-482-05	4535 W PRINCETON AVE	0.137	3811	14.38	14.38
312-482-06	4527 W PRINCETON AVE	0.137	3811	14.38	14.38
312-482-07	4517 W PRINCETON AVE	0.137	3811	14.38	14.38
312-482-08	4509 W PRINCETON AVE	0.137	3811	14.38	14.38
312-482-09	4497 W PRINCETON AVE	0.137	3811	14.38	14.38
312-482-10	4489 W PRINCETON AVE	0.137	3811	14.38	14.38
312-482-11	4479 W PRINCETON AVE	0.137	3811	14.38	14.38
312-482-12	4471 W PRINCETON AVE	0.160	3811	14.38	14.38
312-482-13	2557 N MITRE AVE	0.142	3811	14.38	14.38
312-482-14	2547 N MITRE AVE	0.142	3811	14.38	14.38
312-482-15	2539 N MITRE AVE	0.142	3811	14.38	14.38
312-482-16	2529 N MITRE AVE	0.160	3811	14.38	14.38
312-482-17	4490 W HARVARD	0.156	3811	14.38	14.38
312-482-18	2538 N CECELIA LN	0.172	3811	14.38	14.38
312-482-19	2546 N CECELIA LN	0.206	3811	14.38	14.38
312-482-20	2552 N CECELIA LN	0.215	3811	14.38	14.38
312-482-21	2551 N CECELIA LN	0.215	3811	14.38	14.38
312-482-22	2545 N CECELIA LN	0.215	3811	14.38	14.38
312-482-23	2537 N CECELIA LN	0.160	3811	14.38	14.38
312-482-24	2527 N CECELIA LN	0.149	3811	14.38	14.38
312-482-25	2526 N KATY LN	0.149	3811	14.38	14.38
312-482-26	2536 N KATY LN	0.160	3811	14.38	14.38
312-482-27	2544 N KATY LN	0.200	3811	14.38	14.38
312-482-28	2550 N KATY LN	0.184	3811	14.38	14.38
312-482-29	2549 N KATY LN	0.184	3811	14.38	14.38
312-482-30	2543 N KATY LN	0.192	3811	14.38	14.38
312-482-31	2535 N KATY LN	0.149	3811	14.38	14.38
312-482-32	2525 N KATY LN	0.156	3811	14.38	14.38
312-482-33	2528 N MILBURN AVE	0.160	3811	14.38	14.38
312-482-34	2538 N MILBURN AVE	0.142	3811	14.38	14.38
312-482-35	2546 N MILBURN AVE	0.142	3811	14.38	14.38
312-482-36	2556 N MILBURN AVE	0.142	3811	14.38	14.38
312-483-01	4413 W PRINCETON AVE	0.183	3811	14.38	14.38
312-483-02	4423 W PRINCETON AVE	0.149	3811	14.38	14.38
312-483-03	4433 W PRINCETON AVE	0.149	3811	14.38	14.38
312-483-04	4443 W PRINCETON AVE	0.149	3811	14.38	14.38
312-483-05	4453 W PRINCETON AVE	0.160	3811	14.38	14.38
312-483-06	2568 N MITRE	0.160	3811	14.38	14.38
312-483-07	4442 W BROWN AVE	0.142	3811	14.38	14.38
312-483-08	4434 W BROWN AVE	0.142	3811	14.38	14.38
312-483-09	4422 W BROWN AVE	0.142	3811	14.38	14.38

City of Fresno
Landscaping and Lighting Maintenance Dist #1
Fiscal Year 2020/21 Preliminary Assessment Roll

Assessor's Parcel Number	Situs Address	Taxable Acreage	Tract Number	Max Assessment	Charge
312-483-10	4412 W BROWN AVE	0.220	3811	14.38	14.38
312-483-11	4435 W BROWN AVE	0.142	3811	14.38	14.38
312-483-12	4443 W BROWN AVE	0.137	3811	14.38	14.38
312-483-13	4453 W BROWN AVE	0.156	3811	14.38	14.38
312-483-14	4454 W HARVARD AVE	0.163	3811	14.38	14.38
312-483-15	4444 W HARVARD AVE	0.144	3811	14.38	14.38
312-483-16	4436 W HARVARD AVE	0.142	3811	14.38	14.38
312-484-01	4593 W HARVARD AVE	0.142	3811	14.38	14.38
312-484-02	4583 W HARVARD AVE	0.137	3811	14.38	14.38
312-484-03	4575 W HARVARD AVE	0.137	3811	14.38	14.38
312-484-04	4565 W HARVARD AVE	0.137	3811	14.38	14.38
312-484-05	4557 W HARVARD AVE	0.137	3811	14.38	14.38
312-484-06	4547 W HARVARD AVE	0.137	3811	14.38	14.38
312-484-07	4539 W HARVARD AVE	0.137	3811	14.38	14.38
312-484-08	4529 W HARVARD AVE	0.137	3811	14.38	14.38
312-484-09	4521 W HARVARD AVE	0.137	3811	14.38	14.38
312-484-10	4511 W HARVARD AVE	0.137	3811	14.38	14.38
312-484-11	4503 W HARVARD AVE	0.137	3811	14.38	14.38
312-484-12	4493 W HARVARD AVE	0.137	3811	14.38	14.38
312-484-13	4485 W HARVARD AVE	0.137	3811	14.38	14.38
312-484-14	4475 W HARVARD AVE	0.137	3811	14.38	14.38
312-484-15	4465 W HARVARD AVE	0.133	3811	14.38	14.38
312-484-16	4457 W HARVARD AVE	0.134	3811	14.38	14.38
312-484-17	4449 W HARVARD AVE	0.141	3811	14.38	14.38
312-484-18	4439 W HARVARD AVE	0.158	3811	14.38	14.38
312-491-01	2589 N HANOVER AVE	0.101	3679	21.12	21.12
312-491-02	2581 N HANOVER AVE	0.091	3679	21.12	21.12
312-491-03	2575 N HANOVER AVE	0.091	3679	21.12	21.12
312-491-04	2569 N HANOVER AVE	0.091	3679	21.12	21.12
312-491-05	2563 N HANOVER AVE	0.091	3679	21.12	21.12
312-491-06	2557 N HANOVER AVE	0.091	3679	21.12	21.12
312-491-07	2551 N HANOVER AVE	0.091	3679	21.12	21.12
312-491-08	2545 N HANOVER AVE	0.091	3679	21.12	21.12
312-491-09	2539 N HANOVER AVE	0.091	3679	21.12	21.12
312-491-10	2533 N HANOVER AVE	0.091	3679	21.12	21.12
312-491-11	2527 N HANOVER AVE	0.094	3679	21.12	21.12
312-492-01	4171 W PRINCETON AVE	0.107	3679	21.12	21.12
312-492-02	4165 W PRINCETON AVE	0.096	3679	21.12	21.12
312-492-03	4159 W PRINCETON AVE	0.096	3679	21.12	21.12
312-492-04	4153 W PRINCETON AVE	0.096	3679	21.12	21.12
312-492-05	4147 W PRINCETON AVE	0.096	3679	21.12	21.12
312-492-06	4141 W PRINCETON AVE	0.096	3679	21.12	21.12
312-492-07	4135 W PRINCETON AVE	0.096	3679	21.12	21.12
312-492-08	4129 W PRINCETON AVE	0.096	3679	21.12	21.12
312-492-09	4123 W PRINCETON AVE	0.096	3679	21.12	21.12
312-492-10	4117 W PRINCETON AVE	0.096	3679	21.12	21.12
312-492-11	4111 W PRINCETON AVE	0.096	3679	21.12	21.12
312-492-12	4105 W PRINCETON AVE	0.096	3679	21.12	21.12
312-492-16	4075 W PRINCETON AVE	0.096	3679	21.12	21.12
312-492-17	4069 W PRINCETON AVE	0.096	3679	21.12	21.12
312-492-18	4063 W PRINCETON AVE	0.097	3679	21.12	21.12
312-492-19	4057 W PRINCETON AVE	0.096	3679	21.12	21.12
312-492-20	4051 W PRINCETON AVE	0.096	3679	21.12	21.12

City of Fresno
Landscaping and Lighting Maintenance Dist #1
Fiscal Year 2020/21 Preliminary Assessment Roll

Assessor's Parcel Number	Situs Address	Taxable Acreage	Tract Number	Max Assessment	Charge
312-492-21	4045 W PRINCETON AVE	0.096	3679	21.12	21.12
312-492-22	4039 W PRINCETON AVE	0.096	3679	21.12	21.12
312-492-23	4033 W PRINCETON AVE	0.107	3679	21.12	21.12
312-492-24	4032 W BROWN AVE	0.107	3679	21.12	21.12
312-492-25	4038 W BROWN AVE	0.096	3679	21.12	21.12
312-492-26	4044 W BROWN AVE	0.096	3679	21.12	21.12
312-492-27	4050 W BROWN AVE	0.096	3679	21.12	21.12
312-492-28	4056 W BROWN AVE	0.096	3679	21.12	21.12
312-492-29	4062 W BROWN AVE	0.096	3679	21.12	21.12
312-492-30	4068 W BROWN AVE	0.096	3679	21.12	21.12
312-492-31	4074 W BROWN AVE	0.096	3679	21.12	21.12
312-492-32	4080 W BROWN AVE	0.096	3679	21.12	21.12
312-492-33	4086 W BROWN AVE	0.096	3679	21.12	21.12
312-492-34	4092 W BROWN AVE	0.096	3679	21.12	21.12
312-492-35	4104 W BROWN AVE	0.096	3679	21.12	21.12
312-492-36	4110 W BROWN AVE	0.096	3679	21.12	21.12
312-492-37	4116 W BROWN AVE	0.096	3679	21.12	21.12
312-492-38	4122 W BROWN AVE	0.096	3679	21.12	21.12
312-492-39	4128 W BROWN AVE	0.096	3679	21.12	21.12
312-492-40	4134 W BROWN AVE	0.096	3679	21.12	21.12
312-492-41	4140 W BROWN AVE	0.096	3679	21.12	21.12
312-492-42	4146 W BROWN AVE	0.096	3679	21.12	21.12
312-492-43	4152 W BROWN AVE	0.096	3679	21.12	21.12
312-492-44	4158 W BROWN AVE	0.096	3679	21.12	21.12
312-492-45	4164 W BROWN AVE	0.096	3679	21.12	21.12
312-492-46	4170 W BROWN AVE	0.107	3679	21.12	21.12
312-492-48	4081 W PRINCETON AVE	0.142	3679	21.12	21.12
312-492-49	4093 W PRINCETON AVE	0.142	3679	21.12	21.12
312-493-01	2534 N HANOVER	0.109	3679	21.12	21.12
312-493-02	4167 W BROWN AVE	0.095	3679	21.12	21.12
312-493-03	4161 W BROWN AVE	0.095	3679	21.12	21.12
312-493-04	4155 W BROWN AVE	0.095	3679	21.12	21.12
312-493-05	4149 W BROWN AVE	0.095	3679	21.12	21.12
312-493-06	4143 W BROWN AVE	0.095	3679	21.12	21.12
312-493-07	4137 W BROWN AVE	0.095	3679	21.12	21.12
312-493-08	4131 W BROWN AVE	0.095	3679	21.12	21.12
312-493-09	4125 W BROWN AVE	0.095	3679	21.12	21.12
312-493-10	4119 W BROWN AVE	0.095	3679	21.12	21.12
312-493-11	4113 W BROWN AVE	0.095	3679	21.12	21.12
312-493-12	4107 W BROWN AVE	0.095	3679	21.12	21.12
312-493-13	4101 W BROWN AVE	0.095	3679	21.12	21.12
312-493-14	4089 W BROWN AVE	0.095	3679	21.12	21.12
312-493-15	4083 W BROWN AVE	0.095	3679	21.12	21.12
312-493-16	4077 W BROWN AVE	0.095	3679	21.12	21.12
312-493-17	4071 W BROWN AVE	0.095	3679	21.12	21.12
312-493-18	4065 W BROWN AVE	0.095	3679	21.12	21.12
312-493-19	4059 W BROWN AVE	0.095	3679	21.12	21.12
312-493-20	4053 W BROWN AVE	0.095	3679	21.12	21.12
312-493-21	4047 W BROWN AVE	0.095	3679	21.12	21.12
312-493-22	4041 W BROWN AVE	0.095	3679	21.12	21.12
312-493-23	4035 W BROWN AVE	0.097	3679	21.12	21.12
312-493-24	4029 W BROWN AVE	0.121	3679	21.12	21.12
312-493-25	4023 W BROWN AVE	0.129	3679	21.12	21.12

City of Fresno
Landscaping and Lighting Maintenance Dist #1
Fiscal Year 2020/21 Preliminary Assessment Roll

Assessor's Parcel Number	Situs Address	Taxable Acreage	Tract Number	Max Assessment	Charge
312-493-26	2538 N VERNAL AVE	0.129	3679	21.12	21.12
312-493-27	2544 N VERNAL AVE	0.113	3679	21.12	21.12
312-493-28	2550 N VERNAL AVE	0.103	3679	21.12	21.12
312-493-29	2556 N VERNAL AVE	0.104	3679	21.12	21.12
312-493-30	2562 N VERNAL AVE	0.104	3679	21.12	21.12
312-493-31	2568 N VERNAL AVE	0.104	3679	21.12	21.12
312-493-32	2576 N VERNAL AVE	0.155	3679	21.12	21.12
312-493-33	2584 N VERNAL AVE	0.165	3679	21.12	21.12
312-541-01	4365 W HARVARD AVE	0.137	4285	63.26	63.26
312-541-02	4357 W HARVARD AVE	0.137	4285	63.26	63.26
312-541-03	4347 W HARVARD AVE	0.137	4285	63.26	63.26
312-541-04	4339 W HARVARD AVE		4285	63.26	63.26
312-541-05	2475 N BENDEL AVE	0.149	4285	63.26	63.26
312-541-06	2469 N BENDEL AVE	0.149	4285	63.26	63.26
312-541-07	2465 N BENDEL AVE	0.149	4285	63.26	63.26
312-541-08	2459 N BENDEL AVE	0.149	4285	63.26	63.26
312-541-09	2455 N BENDEL AVE	0.149	4285	63.26	63.26
312-541-10	2436 N PIMA AVE	0.149	4285	63.26	63.26
312-541-11	2444 N PIMA AVE	0.137	4285	63.26	63.26
312-541-12	2452 N PIMA AVE	0.149	4285	63.26	63.26
312-541-13	2460 N PIMA AVE	0.179	4285	63.26	63.26
312-541-14	2468 N PIMA AVE	0.164	4285	63.26	63.26
312-541-15	2465 N PIMA AVE	0.189	4285	63.26	63.26
312-541-16	2457 N PIMA AVE	0.168	4285	63.26	63.26
312-541-17	2449 N PIMA AVE	0.154	4285	63.26	63.26
312-541-18	2441 N PIMA AVE	0.167	4285	63.26	63.26
312-541-19	2433 N PIMA AVE	0.184	4285	63.26	63.26
312-541-20	2425 N PIMA AVE	0.192	4285	63.26	63.26
312-541-21	4369 W PROVIDENCE AVE	0.159	4285	63.26	63.26
312-541-22	4361 W PROVIDENCE AVE	0.151	4285	63.26	63.26
312-541-23	4351 W PROVIDENCE AVE	0.151	4285	63.26	63.26
312-541-24	4343 W PROVIDENCE AVE	0.151	4285	63.26	63.26
312-541-25	4333 W PROVIDENCE AVE	0.151	4285	63.26	63.26
312-541-26	4325 W PROVIDENCE AVE	0.164	4285	63.26	63.26
312-542-01	4307 W PROVIDENCE AVE	0.164	4285	63.26	63.26
312-542-02	4297 W PROVIDENCE AVE	0.151	4285	63.26	63.26
312-542-03	4289 W PROVIDENCE AVE	0.151	4285	63.26	63.26
312-542-04	4279 W PROVIDENCE AVE	0.151	4285	63.26	63.26
312-542-05	4271 W PROVIDENCE AVE	0.151	4285	63.26	63.26
312-542-06	4261 W PROVIDENCE AVE	0.151	4285	63.26	63.26
312-542-07	4253 W PROVIDENCE AVE	0.151	4285	63.26	63.26
312-542-08	4243 W PROVIDENCE AVE	0.151	4285	63.26	63.26
312-542-09	4235 W PROVIDENCE AVE	0.151	4285	63.26	63.26
312-542-10	4225 W PROVIDENCE AVE	0.151	4285	63.26	63.26
312-542-11	4217 W PROVIDENCE AVE	0.151	4285	63.26	63.26
312-542-12	4207 W PROVIDENCE AVE	0.151	4285	63.26	63.26
312-543-01	4206 W PROVIDENCE AVE	0.141	4285	63.26	63.26
312-543-02	4216 W PROVIDENCE AVE	0.141	4285	63.26	63.26
312-543-03	4226 W PROVIDENCE AVE	0.153	4285	63.26	63.26
312-543-04	4236 W PROVIDENCE AVE	0.165	4285	63.26	63.26
312-543-05	2438 N WAPOMA AVE	0.162	4285	63.26	63.26
312-543-06	2448 N WAPOMA AVE	0.162	4285	63.26	63.26
312-543-07	2460 N WAPOMA AVE	0.162	4285	63.26	63.26

City of Fresno
Landscaping and Lighting Maintenance Dist #1
Fiscal Year 2020/21 Preliminary Assessment Roll

Assessor's Parcel Number	Situs Address	Taxable Acreage	Tract Number	Max Assessment	Charge
312-543-08	2470 N WAPOMA AVE	0.162	4285	63.26	63.26
312-543-09	2482 N WAPOMA AVE	0.162	4285	63.26	63.26
312-543-10	2492 N WAPOMA AVE	0.162	4285	63.26	63.26
312-543-11	2493 N BRUNSWICK AVE	0.160	4285	63.26	63.26
312-543-12	2483 N BRUNSWICK AVE	0.137	4285	63.26	63.26
312-543-13	2473 N BRUNSWICK AVE	0.130	4285	63.26	63.26
312-543-14	2463 N BRUNSWICK AVE	0.165	4285	63.26	63.26
312-543-15	4221 W TERRACE AVE	0.179	4285	63.26	63.26
312-543-16	4215 W TERRACE AVE	0.160	4285	63.26	63.26
312-543-17	4209 W TERRACE AVE	0.141	4285	63.26	63.26
312-544-01	2476 N BRUNSWICK AVE	0.160	4285	63.26	63.26
312-544-02	2486 N BRUNSWICK AVE	0.137	4285	63.26	63.26
312-544-03	2496 N BRUNSWICK AVE	0.153	4285	63.26	63.26
312-545-01	2473 N WAPOMA AVE	0.149	4285	63.26	63.26
312-545-02	2465 N WAPOMA AVE	0.149	4285	63.26	63.26
312-545-03	2455 N WAPOMA AVE	0.149	4285	63.26	63.26
312-545-04	2447 N WAPOMA AVE	0.149	4285	63.26	63.26
312-545-05	2437 N WAPOMA AVE	0.149	4285	63.26	63.26
312-545-06	2438 N EL CAPITAN AVE	0.149	4285	63.26	63.26
312-545-07	2446 N EL CAPITAN AVE	0.137	4285	63.26	63.26
312-545-08	2452 N EL CAPITAN AVE	0.134	4285	63.26	63.26
312-545-09	2460 N EL CAPITAN AVE	0.164	4285	63.26	63.26
312-545-10	2466 N EL CAPITAN AVE	0.171	4285	63.26	63.26
312-545-11	2465 N EL CAPITAN AVE	0.171	4285	63.26	63.26
312-545-12	2459 N EL CAPITAN AVE	0.164	4285	63.26	63.26
312-545-13	2451 N EL CAPITAN AVE	0.134	4285	63.26	63.26
312-545-14	2445 N EL CAPITAN AVE	0.137	4285	63.26	63.26
312-545-15	2437 N EL CAPITAN AVE	0.149	4285	63.26	63.26
312-545-16	2456 N BENDEL AVE	0.149	4285	63.26	63.26
312-545-17	2460 N BENDEL AVE	0.149	4285	63.26	63.26
312-545-18	2466 N BENDEL AVE	0.149	4285	63.26	63.26
312-545-19	2470 N BENDEL AVE	0.149	4285	63.26	63.26
312-545-20	2476 N BENDEL AVE	0.149	4285	63.26	63.26
312-545-21	4321 W HARVARD AVE	0.160	4285	63.26	63.26
312-545-22	4311 W HARVARD AVE	0.142	4285	63.26	63.26
312-545-23	4303 W HARVARD AVE	0.142	4285	63.26	63.26
312-545-24	4293 W HARVARD AVE	0.142	4285	63.26	63.26
312-545-25	4285 W HARVARD AVE	0.142	4285	63.26	63.26
312-545-26	4275 W HARVARD AVE	0.142	4285	63.26	63.26
312-545-27	4267 W HARVARD AVE	0.160	4285	63.26	63.26
312-551-01	4199 W PROVIDENCE AVE	0.151	4285	63.26	63.26
312-551-02	4189 W PROVIDENCE AVE	0.147	4285	63.26	63.26
312-551-03	4181 W PROVIDENCE AVE	0.159	4285	63.26	63.26
312-551-04	2422 N HANOVER AVE	0.189	4285	63.26	63.26
312-551-05	2432 N HANOVER AVE	0.149	4285	63.26	63.26
312-551-06	2440 N HANOVER AVE	0.146	4285	63.26	63.26
312-551-07	2450 N HANOVER AVE	0.142	4285	63.26	63.26
312-551-08	2458 N HANOVER AVE	0.160	4285	63.26	63.26
312-551-09	2457 N SONORA AVE	0.167	4285	63.26	63.26
312-551-10	2445 N SONORA AVE	0.167	4285	63.26	63.26
312-551-11	2435 N SONORA AVE	0.167	4285	63.26	63.26
312-551-12	2423 N SONORA AVE	0.160	4285	63.26	63.26
312-551-13	2413 N SONORA AVE	0.174	4285	63.26	63.26

City of Fresno
Landscaping and Lighting Maintenance Dist #1
Fiscal Year 2020/21 Preliminary Assessment Roll

Assessor's Parcel Number	Situs Address	Taxable Acreage	Tract Number	Max Assessment	Charge
312-552-01	4131 W PROVIDENCE AVE	0.164	4285	63.26	63.26
312-552-02	4123 W PROVIDENCE AVE	0.151	4285	63.26	63.26
312-552-03	4113 W PROVIDENCE AVE	0.151	4285	63.26	63.26
312-552-04	4105 W PROVIDENCE AVE	0.151	4285	63.26	63.26
312-552-05	4095 W PROVIDENCE AVE	0.151	4285	63.26	63.26
312-552-06	4087 W PROVIDENCE AVE	0.151	4285	63.26	63.26
312-552-07	4077 W PROVIDENCE AVE	0.151	4285	63.26	63.26
312-552-08	4069 W PROVIDENCE AVE	0.151	4285	63.26	63.26
312-552-09	4059 W PROVIDENCE AVE	0.151	4285	63.26	63.26
312-552-10	4051 W PROVIDENCE AVE	0.159	4285	63.26	63.26
312-552-11	4041 W PROVIDENCE AVE	0.173	4285	63.26	63.26
312-552-12	4033 W PROVIDENCE AVE	0.179	4285	63.26	63.26
312-552-13	2426 N VERNAL AVE	0.179	4285	63.26	63.26
312-552-14	2434 N VERNAL AVE	0.149	4285	63.26	63.26
312-552-15	2444 N VERNAL AVE	0.151	4285	63.26	63.26
312-552-16	2452 N VERNAL AVE	0.151	4285	63.26	63.26
312-552-17	2462 N VERNAL AVE	0.151	4285	63.26	63.26
312-552-18	2470 N VERNAL AVE	0.189	4285	63.26	63.26
312-553-01	4040 W PROVIDENCE AVE	0.149	4285	63.26	63.26
312-553-02	4050 W PROVIDENCE AVE	0.137	4285	63.26	63.26
312-553-03	4058 W PROVIDENCE AVE	0.137	4285	63.26	63.26
312-553-04	4068 W PROVIDENCE AVE	0.137	4285	63.26	63.26
312-553-05	4076 W PROVIDENCE AVE	0.137	4285	63.26	63.26
312-553-06	4086 W PROVIDENCE AVE	0.137	4285	63.26	63.26
312-553-07	4094 W PROVIDENCE AVE	0.137	4285	63.26	63.26
312-553-08	4104 W PROVIDENCE AVE	0.137	4285	63.26	63.26
312-553-09	4112 W PROVIDENCE AVE	0.137	4285	63.26	63.26
312-553-10	4122 W PROVIDENCE AVE	0.137	4285	63.26	63.26
312-553-11	4130 W PROVIDENCE AVE	0.149	4285	63.26	63.26
312-553-12	4129 W TERRACE AVE	0.149	4285	63.26	63.26
312-553-13	4121 W TERRACE AVE	0.137	4285	63.26	63.26
312-553-14	4111 W TERRACE AVE	0.137	4285	63.26	63.26
312-553-15	4103 W TERRACE AVE	0.137	4285	63.26	63.26
312-553-16	4093 W TERRACE AVE	0.137	4285	63.26	63.26
312-553-17	4085 W TERRACE AVE	0.137	4285	63.26	63.26
312-553-18	4075 W TERRACE AVE	0.137	4285	63.26	63.26
312-553-19	4067 W TERRACE AVE	0.137	4285	63.26	63.26
312-553-20	4057 W TERRACE AVE	0.137	4285	63.26	63.26
312-553-21	4049 W TERRACE AVE	0.137	4285	63.26	63.26
312-553-22	4039 W TERRACE AVE	0.149	4285	63.26	63.26
312-554-01	2511 N BRAWLEY AVE	0.988	4285	316.30	316.30
312-554-02	4018 W TERRACE AVE	0.160	4285	63.26	63.26
312-554-03	4024 W TERRACE AVE	0.146	4285	63.26	63.26
312-554-04	4030 W TERRACE AVE	0.179	4285	63.26	63.26
312-554-05	2481 N VERNAL AVE	0.179	4285	63.26	63.26
312-554-06	2475 N VERNAL AVE	0.144	4285	63.26	63.26
312-554-07	2476 N BERLIN AVE	0.149	4285	63.26	63.26
312-554-08	2482 N BERLIN AVE	0.153	4285	63.26	63.26
312-554-09	2490 N BERLIN AVE	0.153	4285	63.26	63.26
312-554-10	2498 N BERLIN AVE	0.149	4285	63.26	63.26
312-554-11	4062 W HARVARD AVE	0.156	4285	63.26	63.26
312-554-12	4070 W HARVARD AVE	0.155	4285	63.26	63.26
312-554-13	4080 W HARVARD AVE	0.141	4285	63.26	63.26

City of Fresno
Landscaping and Lighting Maintenance Dist #1
Fiscal Year 2020/21 Preliminary Assessment Roll

Assessor's Parcel Number	Situs Address	Taxable Acreage	Tract Number	Max Assessment	Charge
312-554-14	4088 W HARVARD AVE	0.141	4285	63.26	63.26
312-554-15	4098 W HARVARD AVE	0.141	4285	63.26	63.26
312-554-16	4106 W HARVARD AVE	0.141	4285	63.26	63.26
312-554-17	4116 W HARVARD AVE	0.141	4285	63.26	63.26
312-554-18	4124 W HARVARD AVE	0.141	4285	63.26	63.26
312-554-19	4134 W HARVARD AVE	0.141	4285	63.26	63.26
312-554-20	4142 W HARVARD AVE	0.141	4285	63.26	63.26
312-554-21	4152 W HARVARD AVE	0.141	4285	63.26	63.26
312-554-22	4160 W HARVARD AVE	0.141	4285	63.26	63.26
312-554-23	4170 W HARVARD AVE	0.153	4285	63.26	63.26
312-555-01	2519 N HANOVER AVE	0.137	4285	63.26	63.26
312-555-02	2511 N HANOVER AVE	0.130	4285	63.26	63.26
312-555-03	2503 N HANOVER AVE	0.179	4285	63.26	63.26
312-555-04	4181 W HARVARD AVE	0.179	4285	63.26	63.26
312-555-05	4171 W HARVARD AVE	0.163	4285	63.26	63.26
312-555-06	4163 W HARVARD AVE	0.143	4285	63.26	63.26
312-555-07	4153 W HARVARD AVE	0.143	4285	63.26	63.26
312-555-08	4145 W HARVARD AVE	0.152	4285	63.26	63.26
312-555-09	4135 W HARVARD AVE	0.155	4285	63.26	63.26
312-555-10	4127 W HARVARD AVE	0.155	4285	63.26	63.26
312-555-11	4117 W HARVARD AVE	0.155	4285	63.26	63.26
312-555-12	4109 W HARVARD AVE	0.155	4285	63.26	63.26
312-555-13	4099 W HARVARD AVE	0.155	4285	63.26	63.26
312-555-14	4091 W HARVARD AVE	0.155	4285	63.26	63.26
312-555-15	4081 W HARVARD AVE	0.155	4285	63.26	63.26
312-555-16	4078 W TERRACE AVE	0.155	4285	63.26	63.26
312-555-17	4088 W TERRACE AVE	0.143	4285	63.26	63.26
312-555-18	4096 W TERRACE AVE	0.143	4285	63.26	63.26
312-555-19	4106 W TERRACE AVE	0.143	4285	63.26	63.26
312-555-20	4114 W TERRACE AVE	0.143	4285	63.26	63.26
312-555-21	4124 W TERRACE AVE	0.143	4285	63.26	63.26
312-555-22	4132 W TERRACE AVE	0.143	4285	63.26	63.26
312-555-23	4142 W TERRACE AVE	0.143	4285	63.26	63.26
312-555-24	4150 W TERRACE AVE	0.143	4285	63.26	63.26
312-555-25	4160 W TERRACE AVE	0.143	4285	63.26	63.26
312-555-26	4168 W TERRACE AVE	0.143	4285	63.26	63.26
312-555-27	4178 W TERRACE AVE	0.143	4285	63.26	63.26
312-555-28	4186 W TERRACE AVE	0.143	4285	63.26	63.26
312-555-29	4196 W TERRACE AVE	0.155	4285	63.26	63.26
312-556-01	4197 W TERRACE AVE	0.141	4285	63.26	63.26
312-556-02	4185 W TERRACE AVE	0.153	4285	63.26	63.26
312-556-03	4188 W PROVIDENCE AVE	0.153	4285	63.26	63.26
312-556-04	4198 W PROVIDENCE AVE	0.141	4285	63.26	63.26
312-561-01	4416 W WELDON	0.167	4274	29.05	29.04
312-561-02	2218 N MITRE AVE	0.154	4274	29.05	29.04
312-561-03	2228 N MITRE AVE	0.154	4274	29.05	29.04
312-561-04	2236 N MITRE AVE	0.154	4274	29.05	29.04
312-561-05	2246 N MITRE AVE	0.154	4274	29.05	29.04
312-561-06	2254 N MITRE AVE	0.154	4274	29.05	29.04
312-561-07	2264 N MITRE AVE	0.154	4274	29.05	29.04
312-561-08	2272 N MITRE AVE	0.155	4274	29.05	29.04
312-561-09	2282 N MITRE AVE	0.223	4274	29.05	29.04
312-561-10	4430 W BERKELEY AVE	0.223	4274	29.05	29.04

City of Fresno
Landscaping and Lighting Maintenance Dist #1
Fiscal Year 2020/21 Preliminary Assessment Roll

Assessor's Parcel Number	Situs Address	Taxable Acreage	Tract Number	Max Assessment	Charge
312-561-11	4438 W BERKELEY AVE	0.142	4274	29.05	29.04
312-561-12	4448 W BERKELEY AVE	0.142	4274	29.05	29.04
312-561-13	4456 W BERKELEY AVE	0.142	4274	29.05	29.04
312-561-14	4466 W BERKELEY AVE	0.142	4274	29.05	29.04
312-561-15	4474 W BERKELEY AVE	0.142	4274	29.05	29.04
312-561-16	4486 W BERKELEY AVE	0.137	4482	29.05	29.04
312-561-17	4496 W BERKELEY AVE	0.137	4482	29.05	29.04
312-561-18	4506 W BERKELEY AVE	0.137	4482	29.05	29.04
312-561-19	4516 W BERKELEY AVE	0.137	4482	29.05	29.04
312-561-20	4526 W BERKELEY AVE	0.137	4482	29.05	29.04
312-561-21	4536 W BERKELEY AVE	0.137	4482	29.05	29.04
312-561-22	4546 W BERKELEY AVE	0.137	4482	29.05	29.04
312-561-23	4556 W BERKELEY AVE	0.208	4482	29.05	29.04
312-561-24	2273 N BABIGIAN AVE	0.137	4482	29.05	29.04
312-561-25	2263 N BABIGIAN AVE	0.137	4482	29.05	29.04
312-561-26	2255 N BABIGIAN AVE	0.137	4482	29.05	29.04
312-561-27	2245 N BABIGIAN AVE	0.137	4482	29.05	29.04
312-561-28	2237 N BABIGIAN AVE	0.137	4482	29.05	29.04
312-561-29	2227 N BABIGIAN AVE	0.137	4482	29.05	29.04
312-561-30	2219 N BABIGIAN AVE	0.137	4482	29.05	29.04
312-561-31	2209 N BABIGIAN AVE	0.149	4482	29.05	29.04
312-561-32	2210 N MILBURN AVE	0.149	4482	29.05	29.04
312-561-33	2220 N MILBURN AVE	0.137	4482	29.05	29.04
312-561-34	2228 N MILBURN AVE	0.137	4482	29.05	29.04
312-561-35	2238 N MILBURN AVE	0.137	4482	29.05	29.04
312-561-36	2246 N MILBURN AVE	0.137	4482	29.05	29.04
312-561-37	2256 N MILBURN AVE	0.137	4482	29.05	29.04
312-561-38	2264 N MILBURN AVE	0.137	4482	29.05	29.04
312-561-39	2274 N MILBURN AVE	0.137	4482	29.05	29.04
312-561-40	4582 W BERKELEY AVE	0.275	4482	29.05	29.04
312-561-41	4590 W BERKELEY AVE	0.216	4482	29.05	29.04
312-562-01	4475 W BERKELEY	0.149	4274	29.05	29.04
312-562-02	2267 N CECELIA AVE	0.137	4274	29.05	29.04
312-562-03	2257 N CECELIA AVE	0.137	4274	29.05	29.04
312-562-04	2249 N CECELIA AVE	0.137	4274	29.05	29.04
312-562-05	2239 N CECELIA AVE	0.137	4274	29.05	29.04
312-562-06	2231 N CECELIA AVE	0.137	4274	29.05	29.04
312-562-07	2221 N CECELIA AVE	0.137	4274	29.05	29.04
312-562-08	2213 N CECELIA AVE	0.149	4274	29.05	29.04
312-562-09	2206 N KATY AVE	0.149	4482	29.05	29.04
312-562-10	2216 N KATY AVE	0.137	4482	29.05	29.04
312-562-11	2224 N KATY AVE	0.137	4482	29.05	29.04
312-562-12	2234 N KATY AVE	0.137	4482	29.05	29.04
312-562-13	2242 N KATY AVE	0.137	4482	29.05	29.04
312-562-14	2252 N KATY AVE	0.137	4482	29.05	29.04
312-562-15	2260 N KATY AVE	0.137	4482	29.05	29.04
312-562-16	2270 N KATY AVE	0.149	4482	29.05	29.04
312-563-01	2212 N CECELIA AVE	0.149	4274	29.05	29.04
312-563-02	2220 N CECELIA AVE	0.137	4274	29.05	29.04
312-563-03	2230 N CECELIA AVE	0.137	4274	29.05	29.04
312-563-04	2238 N CECELIA AVE	0.137	4274	29.05	29.04
312-563-05	2248 N CECELIA AVE	0.137	4274	29.05	29.04
312-563-06	2256 N CECELIA AVE	0.137	4274	29.05	29.04

City of Fresno
Landscaping and Lighting Maintenance Dist #1
Fiscal Year 2020/21 Preliminary Assessment Roll

Assessor's Parcel Number	Situs Address	Taxable Acreage	Tract Number	Max Assessment	Charge
312-563-07	2266 N CECELIA AVE	0.137	4274	29.05	29.04
312-563-08	2274 N CECELIA AVE	0.149	4274	29.05	29.04
312-563-09	2273 N MITRE AVE	0.149	4274	29.05	29.04
312-563-10	2265 N MITRE AVE	0.137	4274	29.05	29.04
312-563-11	2255 N MITRE AVE	0.137	4274	29.05	29.04
312-563-12	2247 N MITRE AVE	0.137	4274	29.05	29.04
312-563-13	2237 N MITRE AVE	0.137	4274	29.05	29.04
312-563-14	2229 N MITRE AVE	0.137	4274	29.05	29.04
312-563-15	2219 N MITRE AVE	0.137	4274	29.05	29.04
312-563-16	2211 N MITRE AVE	0.151	4274	29.05	29.04
312-564-01	2272 N BABIGIAN AVE	0.149	4482	29.05	29.04
312-564-02	2262 N BABIGIAN AVE	0.137	4482	29.05	29.04
312-564-03	2254 N BABIGIAN AVE	0.137	4482	29.05	29.04
312-564-04	2244 N BABIGIAN AVE	0.137	4482	29.05	29.04
312-564-05	2236 N BABIGIAN AVE	0.137	4482	29.05	29.04
312-564-06	2226 N BABIGIAN AVE	0.137	4482	29.05	29.04
312-564-07	2218 N BABIGIAN AVE	0.137	4482	29.05	29.04
312-564-08	2208 N BABIGIAN AVE	0.149	4482	29.05	29.04
312-564-09	2207 N KATY AVE	0.137	4482	29.05	29.04
312-564-10	2217 N KATY AVE	0.137	4482	29.05	29.04
312-564-11	2225 N KATY AVE	0.137	4482	29.05	29.04
312-564-12	2235 N KATY AVE	0.137	4482	29.05	29.04
312-564-13	2243 N KATY AVE	0.137	4482	29.05	29.04
312-564-14	2253 N KATY AVE	0.137	4482	29.05	29.04
312-564-15	2261 N KATY AVE	0.137	4482	29.05	29.04
312-564-16	2271 N KATY AVE	0.149	4482	29.05	29.04
312-565-01	2271 N MILBURN AVE	0.162	4482	29.05	29.04
312-565-02	2261 N MILBURN AVE	0.144	4482	29.05	29.04
312-565-03	2251 N MILBURN AVE	0.144	4482	29.05	29.04
312-565-04	2241 N MILBURN AVE	0.144	4482	29.05	29.04
312-565-05	2231 N MILBURN AVE	0.144	4482	29.05	29.04
312-565-06	2221 N MILBURN AVE	0.144	4482	29.05	29.04
312-565-07	2211 N MILBURN AVE	0.172	4482	29.05	29.04
312-571-01-S	4394 W YALE AVE	0.137	4090	23.97	23.96
312-571-02-S	4388 W YALE AVE	0.096	4090	23.97	23.96
312-571-03-S	4380 W YALE AVE	0.096	4090	23.97	23.96
312-571-04-S	4374 W YALE AVE	0.096	4090	23.97	23.96
312-571-05-S	4366 W YALE AVE	0.096	4090	23.97	23.96
312-571-06-S	4360 W YALE AVE	0.096	4090	23.97	23.96
312-571-07-S	4352 W YALE AVE	0.096	4090	23.97	23.96
312-571-08-S	4346 W YALE AVE	0.096	4090	23.97	23.96
312-571-09-S	4338 W YALE AVE	0.096	4090	23.97	23.96
312-571-10-S	4332 W YALE AVE	0.096	4090	23.97	23.96
312-571-11-S	4324 W YALE AVE	0.096	4090	23.97	23.96
312-571-12-S	4318 W YALE AVE	0.096	4090	23.97	23.96
312-571-13-S	4310 W YALE AVE	0.096	4090	23.97	23.96
312-571-14-S	4304 W YALE AVE	0.096	4090	23.97	23.96
312-571-15-S	4296 W YALE AVE	0.096	4090	23.97	23.96
312-571-16-S	4290 W YALE AVE	0.096	4090	23.97	23.96
312-571-17-S	4282 W YALE AVE	0.096	4090	23.97	23.96
312-571-18-S	2303 N WAPOMA AVE	0.133	4090	23.97	23.96
312-571-19-S	2311 N WAPOMA AVE	0.096	4090	23.97	23.96
312-571-20-S	2317 N WAPOMA AVE	0.098	4090	23.97	23.96

City of Fresno
Landscaping and Lighting Maintenance Dist #1
Fiscal Year 2020/21 Preliminary Assessment Roll

Assessor's Parcel Number	Situs Address	Taxable Acreage	Tract Number	Max Assessment	Charge
312-571-21-S	2325 N WAPOMA AVE	0.096	4090	23.97	23.96
312-571-22-S	2331 N WAPOMA AVE	0.096	4090	23.97	23.96
312-571-23-S	2339 N WAPOMA AVE	0.098	4090	23.97	23.96
312-571-24-S	2345 N WAPOMA AVE	0.096	4090	23.97	23.96
312-571-25-S	2355 N WAPOMA AVE	0.140	4090	23.97	23.96
312-571-26-S	2365 N WAPOMA AVE	0.140	4090	23.97	23.96
312-571-27-S	2375 N WAPOMA AVE	0.140	4090	23.97	23.96
312-571-28-S	2387 N WAPOMA AVE	0.137	4090	23.97	23.96
312-571-29-S	2395 N WAPOMA AVE	0.172	4090	23.97	23.96
312-572-08-S	2346 N WAPOMA AVE	0.100	4090	23.97	23.96
312-572-09-S	2340 N WAPOMA AVE	0.096	4090	23.97	23.96
312-572-10-S	2332 N WAPOMA AVE	0.096	4090	23.97	23.96
312-572-11-S	2326 N WAPOMA AVE	0.100	4090	23.97	23.96
312-572-12-S	2318 N WAPOMA AVE	0.100	4090	23.97	23.96
312-572-13-S	2312 N WAPOMA AVE	0.100	4090	23.97	23.96
312-572-14-S	2304 N WAPOMA AVE	0.117	4090	23.97	23.96
312-572-15-S	2305 N BRUNSWICK AVE	0.117	4090	23.97	23.96
312-572-16-S	2313 N BRUNSWICK AVE	0.096	4090	23.97	23.96
312-572-17-S	2319 N BRUNSWICK AVE	0.096	4090	23.97	23.96
312-572-18-S	2327 N BRUNSWICK AVE	0.098	4090	23.97	23.96
312-572-19-S	2333 N BRUNSWICK AVE	0.096	4090	23.97	23.96
312-572-20-S	2341 N BRUNSWICK AVE	0.096	4090	23.97	23.96
312-572-21-S	2347 N BRUNSWICK AVE	0.096	4090	23.97	23.96
312-572-22-S	2357 N BRUNSWICK AVE	0.140	4090	23.97	23.96
312-572-23-S	2367 N BRUNSWICK AVE	0.140	4090	23.97	23.96
312-572-24-S	2377 N BRUNSWICK AVE	0.139	4090	23.97	23.96
312-572-25-S	2387 N BRUNSWICK AVE	0.137	4090	23.97	23.96
312-572-26-S	2397 N BRUNSWICK AVE	0.160	4090	23.97	23.96
312-572-30-S	2396 N WAPOMA AVE	0.140	4090	23.97	23.96
312-572-31-S	2390 N WAPOMA AVE	0.114	4090	23.97	23.96
312-572-32-S	2382 N WAPOMA AVE	0.114	4090	23.97	23.96
312-572-33-S	2374 N WAPOMA AVE	0.114	4090	23.97	23.96
312-572-34-S	2360 N WAPOMA AVE	0.114	4090	23.97	23.96
312-572-35-S	2354 N WAPOMA AVE	0.114	4090	23.97	23.96
312-573-01-S	2398 N BRUNSWICK AVE	0.144	4090	23.97	23.96
312-573-02-S	2390 N BRUNSWICK AVE	0.096	4090	23.97	23.96
312-573-03-S	2384 N BRUNSWICK AVE	0.096	4090	23.97	23.96
312-573-04-S	2376 N BRUNSWICK AVE	0.096	4090	23.97	23.96
312-573-05-S	2370 N BRUNSWICK AVE	0.096	4090	23.97	23.96
312-573-06-S	2362 N BRUNSWICK AVE	0.096	4090	23.97	23.96
312-573-07-S	2356 N BRUNSWICK AVE	0.096	4090	23.97	23.96
312-573-08-S	2348 N BRUNSWICK AVE	0.096	4090	23.97	23.96
312-573-09-S	2342 N BRUNSWICK AVE	0.096	4090	23.97	23.96
312-573-10-S	2334 N BRUNSWICK AVE	0.096	4090	23.97	23.96
312-573-11-S	2328 N BRUNSWICK AVE	0.096	4090	23.97	23.96
312-573-12-S	2320 N BRUNSWICK AVE	0.096	4090	23.97	23.96
312-573-13-S	2314 N BRUNSWICK AVE	0.096	4090	23.97	23.96
312-573-14-S	2306 N BRUNSWICK AVE	0.096	4090	23.97	23.96
312-581-01-S	2285 N PIMA AVE	0.131	4090	23.97	23.96
312-581-02-S	2277 N PIMA AVE	0.106	4090	23.97	23.96
312-581-03-S	2271 N PIMA AVE	0.096	4090	23.97	23.96
312-581-04-S	2263 N PIMA AVE	0.096	4090	23.97	23.96
312-581-05-S	2257 N PIMA AVE	0.096	4090	23.97	23.96

City of Fresno
Landscaping and Lighting Maintenance Dist #1
Fiscal Year 2020/21 Preliminary Assessment Roll

Assessor's Parcel Number	Situs Address	Taxable Acreage	Tract Number	Max Assessment	Charge
312-581-06-S	2249 N PIMA AVE	0.096	4090	23.97	23.96
312-581-07-S	2243 N PIMA AVE	0.096	4090	23.97	23.96
312-581-08-S	2235 N PIMA AVE	0.096	4090	23.97	23.96
312-581-09-S	2229 N PIMA AVE	0.096	4090	23.97	23.96
312-581-10-S	2221 N PIMA AVE	0.096	4090	23.97	23.96
312-581-11-S	2215 N PIMA AVE	0.096	4090	23.97	23.96
312-581-12-S	2207 N PIMA AVE	0.096	4090	23.97	23.96
312-581-13-S	2201 N PIMA AVE	0.131	4090	23.97	23.96
312-582-01-S	4369 W YALE AVE	0.114	4090	23.97	23.96
312-582-02-S	4363 W YALE AVE	0.096	4090	23.97	23.96
312-582-03-S	4355 W YALE AVE	0.096	4090	23.97	23.96
312-582-04-S	4349 W YALE AVE	0.096	4090	23.97	23.96
312-582-05-S	4341 W YALE AVE	0.096	4090	23.97	23.96
312-582-06-S	4335 W YALE AVE	0.096	4090	23.97	23.96
312-582-07-S	4327 W YALE AVE	0.096	4090	23.97	23.96
312-582-08-S	4321 W YALE AVE	0.975	4090	23.97	23.96
312-582-09-S	4313 W YALE AVE	0.096	4090	23.97	23.96
312-582-10-S	4307 W YALE AVE	0.096	4090	23.97	23.96
312-582-11-S	4299 W YALE AVE	0.096	4090	23.97	23.96
312-582-12-S	4293 W YALE AVE	0.096	4090	23.97	23.96
312-582-13-S	4285 W YALE AVE	0.096	4090	23.97	23.96
312-582-14-S	4279 W YALE AVE	0.098	4090	23.97	23.96
312-582-15-S	4271 W YALE AVE	0.096	4090	23.97	23.96
312-582-16-S	4265 W YALE AVE	0.096	4090	23.97	23.96
312-582-17-S	4257 W YALE AVE	0.096	4090	23.97	23.96
312-582-18-S	4251 W YALE AVE	0.096	4090	23.97	23.96
312-582-19-S	4243 W YALE AVE	0.096	4090	23.97	23.96
312-582-20-S	4237 W YALE AVE	0.096	4090	23.97	23.96
312-582-21-S	4229 W YALE AVE	0.096	4090	23.97	23.96
312-582-22-S	4223 W YALE AVE	0.114	4090	23.97	23.96
312-582-23-S	4224 W CAMBRIDGE AVE	0.114	4090	23.97	23.96
312-582-24-S	4230 W CAMBRIDGE AVE	0.096	4090	23.97	23.96
312-582-25-S	4238 W CAMBRIDGE AVE	0.096	4090	23.97	23.96
312-582-26-S	4244 W CAMBRIDGE AVE	0.096	4090	23.97	23.96
312-582-27-S	4252 W CAMBRIDGE AVE	0.096	4090	23.97	23.96
312-582-28-S	4258 W CAMBRIDGE AVE	0.096	4090	23.97	23.96
312-582-29-S	4266 W CAMBRIDGE AVE	0.096	4090	23.97	23.96
312-582-30-S	4272 W CAMBRIDGE AVE	0.096	4090	23.97	23.96
312-582-31-S	4280 W CAMBRIDGE AVE	0.096	4090	23.97	23.96
312-582-32-S	4286 W CAMBRIDGE AVE	0.098	4090	23.97	23.96
312-582-33-S	4294 W CAMBRIDGE AVE	0.096	4090	23.97	23.96
312-582-34-S	4302 W CAMBRIDGE AVE	0.096	4090	23.97	23.96
312-582-35-S	4308 W CAMBRIDGE AVE	0.098	4090	23.97	23.96
312-582-36-S	4314 W CAMBRIDGE AVE	0.096	4090	23.97	23.96
312-582-37-S	4322 W CAMBRIDGE AVE	0.096	4090	23.97	23.96
312-582-38-S	4328 W CAMBRIDGE AVE	0.096	4090	23.97	23.96
312-582-39-S	4336 W CAMBRIDGE AVE	0.096	4090	23.97	23.96
312-582-40-S	4342 W CAMBRIDGE AVE	0.096	4090	23.97	23.96
312-582-41-S	4350 W CAMBRIDGE AVE	0.096	4090	23.97	23.96
312-582-42-S	4356 W CAMBRIDGE AVE	0.096	4090	23.97	23.96
312-582-43-S	4364 W CAMBRIDGE AVE	0.096	4090	23.97	23.96
312-582-44-S	4370 W CAMBRIDGE AVE	0.114	4090	23.97	23.96
312-583-01-S	4371 W CAMBRIDGE AVE	0.117	4090	23.97	23.96

City of Fresno
Landscaping and Lighting Maintenance Dist #1
Fiscal Year 2020/21 Preliminary Assessment Roll

Assessor's Parcel Number	Situs Address	Taxable Acreage	Tract Number	Max Assessment	Charge
312-583-02-S	4365 W CAMBRIDGE AVE	0.096	4090	23.97	23.96
312-583-03-S	4357 W CAMBRIDGE AVE	0.096	4090	23.97	23.96
312-583-04-S	4351 W CAMBRIDGE AVE	0.096	4090	23.97	23.96
312-583-05-S	4343 W CAMBRIDGE AVE	0.096	4090	23.97	23.96
312-583-06-S	4337 W CAMBRIDGE AVE	0.096	4090	23.97	23.96
312-583-07-S	4329 W CAMBRIDGE AVE	0.096	4090	23.97	23.96
312-583-08-S	4323 W CAMBRIDGE AVE	0.096	4090	23.97	23.96
312-583-09-S	4315 W CAMBRIDGE AVE	0.096	4090	23.97	23.96
312-583-10-S	4309 W CAMBRIDGE AVE	0.096	4090	23.97	23.96
312-583-11-S	4301 W CAMBRIDGE AVE	0.096	4090	23.97	23.96
312-583-12-S	4295 W CAMBRIDGE AVE	0.096	4090	23.97	23.96
312-583-13-S	4287 W CAMBRIDGE AVE	0.096	4090	23.97	23.96
312-583-14-S	4281 W CAMBRIDGE AVE	0.096	4090	23.97	23.96
312-583-15-S	4273 W CAMBRIDGE AVE	0.096	4090	23.97	23.96
312-583-16-S	4267 W CAMBRIDGE AVE	0.096	4090	23.97	23.96
312-583-17-S	4259 W CAMBRIDGE AVE	0.096	4090	23.97	23.96
312-583-18-S	4253 W CAMBRIDGE AVE	0.096	4090	23.97	23.96
312-583-19-S	4245 W CAMBRIDGE AVE	0.096	4090	23.97	23.96
312-583-20-S	4239 W CAMBRIDGE AVE	0.096	4090	23.97	23.96
312-583-21-S	4231 W CAMBRIDGE AVE	0.096	4090	23.97	23.96
312-583-22-S	4225 W CAMBRIDGE AVE	0.117	4090	23.97	23.96
312-583-23-S	4226 W WELDON AVE	0.117	4090	23.97	23.96
312-583-24-S	4232 W WELDON AVE	0.096	4090	23.97	23.96
312-583-25-S	4240 W WELDON AVE	0.096	4090	23.97	23.96
312-583-26-S	4246 W WELDON AVE	0.096	4090	23.97	23.96
312-583-27-S	4254 W WELDON AVE	0.096	4090	23.97	23.96
312-583-28-S	4260 W WELDON AVE	0.096	4090	23.97	23.96
312-583-29-S	4268 W WELDON AVE	0.096	4090	23.97	23.96
312-583-30-S	4274 W WELDON AVE	0.096	4090	23.97	23.96
312-583-31-S	4282 W WELDON AVE	0.096	4090	23.97	23.96
312-583-32-S	4288 W WELDON AVE	0.096	4090	23.97	23.96
312-583-33-S	4296 W WELDON AVE	0.096	4090	23.97	23.96
312-583-34-S	4302 W WELDON AVE	0.096	4090	23.97	23.96
312-583-35-S	4310 W WELDON AVE	0.096	4090	23.97	23.96
312-583-36-S	4316 W WELDON AVE	0.096	4090	23.97	23.96
312-583-37-S	4324 W WELDON AVE	0.096	4090	23.97	23.96
312-583-38-S	4330 W WELDON AVE	0.096	4090	23.97	23.96
312-583-39-S	4338 W WELDON AVE	0.096	4090	23.97	23.96
312-583-40-S	4344 W WELDON AVE	0.096	4090	23.97	23.96
312-583-41-S	4352 W WELDON AVE	0.096	4090	23.97	23.96
312-583-42-S	4358 W WELDON AVE	0.096	4090	23.97	23.96
312-583-43-S	4366 W WELDON AVE	0.096	4090	23.97	23.96
312-583-44-S	4372 W WELDON AVE	0.117	4090	23.97	23.96
312-584-01-S	4373 W WELDON AVE	0.114	4090	23.97	23.96
312-584-02-S	4367 W WELDON AVE	0.096	4090	23.97	23.96
312-584-03-S	4359 W WELDON AVE	0.096	4090	23.97	23.96
312-584-04-S	4353 W WELDON AVE	0.096	4090	23.97	23.96
312-584-05-S	4345 W WELDON AVE	0.096	4090	23.97	23.96
312-584-06-S	4339 W WELDON AVE	0.096	4090	23.97	23.96
312-584-07-S	4331 W WELDON AVE	0.096	4090	23.97	23.96
312-584-08-S	4325 W WELDON AVE	0.096	4090	23.97	23.96
312-584-09-S	4317 W WELDON AVE	0.096	4090	23.97	23.96
312-584-10-S	4311 W WELDON AVE	0.096	4090	23.97	23.96

City of Fresno
Landscaping and Lighting Maintenance Dist #1
Fiscal Year 2020/21 Preliminary Assessment Roll

Assessor's Parcel Number	Situs Address	Taxable Acreage	Tract Number	Max Assessment	Charge
312-584-11-S	4303 W WELDON AVE	0.096	4090	23.97	23.96
312-584-12-S	4297 W WELDON AVE	0.096	4090	23.97	23.96
312-584-13-S	4289 W WELDON AVE	0.096	4090	23.97	23.96
312-584-14-S	4283 W WELDON AVE	0.096	4090	23.97	23.96
312-584-15-S	4275 W WELDON AVE	0.096	4090	23.97	23.96
312-584-16-S	4269 W WELDON AVE	0.096	4090	23.97	23.96
312-584-17-S	4261 W WELDON AVE	0.096	4090	23.97	23.96
312-584-18-S	4255 W WELDON AVE	0.096	4090	23.97	23.96
312-584-19-S	4247 W WELDON AVE	0.096	4090	23.97	23.96
312-584-20-S	4241 W WELDON AVE	0.096	4090	23.97	23.96
312-584-21-S	4233 W WELDON AVE	0.096	4090	23.97	23.96
312-584-22-S	4227 W WELDON AVE	0.096	4090	23.97	23.96
312-584-23-S	4221 W WELDON AVE	0.096	4090	23.97	23.96
312-584-24-S	4215 W WELDON AVE	0.096	4090	23.97	23.96
312-584-25-S	4209 W WELDON AVE	0.096	4090	23.97	23.96
312-584-26-S	4203 W WELDON AVE	0.103	4090	23.97	23.96
312-585-01-S	2222 N BRUNSWICK AVE	0.124	4090	23.97	23.96
312-585-02-S	2228 N BRUNSWICK AVE	0.096	4090	23.97	23.96
312-585-03-S	2236 N BRUNSWICK AVE	0.096	4090	23.97	23.96
312-585-04-S	2242 N BRUNSWICK AVE	0.096	4090	23.97	23.96
312-585-05-S	2250 N BRUNSWICK AVE	0.096	4090	23.97	23.96
312-585-06-S	2256 N BRUNSWICK AVE	0.096	4090	23.97	23.96
312-585-07-S	2264 N BRUNSWICK AVE	0.096	4090	23.97	23.96
312-585-08-S	2270 N BRUNSWICK AVE	0.096	4090	23.97	23.96
312-585-09-S	2278 N BRUNSWICK AVE	0.096	4090	23.97	23.96
312-585-10-S	2284 N BRUNSWICK AVE	0.096	4090	23.97	23.96
312-585-11-S	2292 N BRUNSWICK AVE	0.098	4090	23.97	23.96
312-585-12-S	2298 N BRUNSWICK AVE	0.096	4090	23.97	23.96
312-611-01-S	4794 W YALE AVE	0.186	4350	16.96	16.96
312-611-02-S	4784 W YALE AVE	0.163	4350	16.96	16.96
312-611-03-S	4774 W YALE AVE	0.168	4350	16.96	16.96
312-611-04-S	4764 W YALE AVE	0.154	4350	16.96	16.96
312-611-05-S	4754 W YALE AVE	0.149	4350	16.96	16.96
312-611-06-S	2351 N GILROY AVE	0.154	4350	16.96	16.96
312-611-07-S	2361 N GILROY AVE	0.123	4350	16.96	16.96
312-611-08-S	4752 W VASSAR AVE	0.151	4350	16.96	16.96
312-611-09-S	4742 W VASSAR AVE	0.137	4350	16.96	16.96
312-611-10-S	4732 W VASSAR AVE	0.139	4350	16.96	16.96
312-611-11-S	4722 W VASSAR AVE	0.140	4350	16.96	16.96
312-611-12-S	4712 W VASSAR AVE	0.140	4350	16.96	16.96
312-611-13-S	4702 W VASSAR AVE	0.140	4350	16.96	16.96
312-611-14-S	4692 W VASSAR AVE	0.140	4350	16.96	16.96
312-611-15-S	4682 W VASSAR AVE	0.140	4350	16.96	16.96
312-611-16-S	4672 W VASSAR AVE	0.140	4350	16.96	16.96
312-611-17-S	4662 W VASSAR AVE	0.140	4350	16.96	16.96
312-611-18-S	4652 W VASSAR AVE	0.140	4350	16.96	16.96
312-611-19-S	4642 W VASSAR AVE	0.140	4350	16.96	16.96
312-611-20-S	4632 W VASSAR AVE	0.132	4350	16.96	16.96
312-611-21-S	4622 W VASSAR AVE	0.120	4350	16.96	16.96
312-611-22-S	2360 N LODI AVE	0.114	4350	16.96	16.96
312-611-23-S	2350 N LODI AVE	0.149	4350	16.96	16.96
312-611-24-S	2353 N MILBURN AVE	0.149	4350	16.96	16.96
312-611-25-S	2363 N MILBURN AVE	0.137	4350	16.96	16.96

City of Fresno
Landscaping and Lighting Maintenance Dist #1
Fiscal Year 2020/21 Preliminary Assessment Roll

Assessor's Parcel Number	Situs Address	Taxable Acreage	Tract Number	Max Assessment	Charge
312-611-26-S	2373 N MILBURN AVE	0.149	4350	16.96	16.96
312-612-01-S	4733 W VASSAR AVE	0.149	4350	16.96	16.96
312-612-02-S	4723 W VASSAR AVE	0.142	4350	16.96	16.96
312-612-03-S	4713 W VASSAR AVE	0.142	4350	16.96	16.96
312-612-04-S	4703 W VASSAR AVE	0.142	4350	16.96	16.96
312-612-05-S	4693 W VASSAR AVE	0.142	4350	16.96	16.96
312-612-06-S	4683 W VASSAR AVE	0.142	4350	16.96	16.96
312-612-07-S	4673 W VASSAR AVE	0.142	4350	16.96	16.96
312-612-08-S	4663 W VASSAR AVE	0.142	4350	16.96	16.96
312-612-09-S	4653 W VASSAR AVE	0.142	4350	16.96	16.96
312-612-10-S	4643 W VASSAR AVE	0.149	4350	16.96	16.96
312-612-11-S	4644 W YALE AVE	0.149	4350	16.96	16.96
312-612-12-S	4654 W YALE AVE	0.140	4350	16.96	16.96
312-612-13-S	4664 W YALE AVE	0.140	4350	16.96	16.96
312-612-14-S	4674 W YALE AVE	0.140	4350	16.96	16.96
312-612-15-S	4684 W YALE AVE	0.140	4350	16.96	16.96
312-612-16-S	4694 W YALE AVE	0.140	4350	16.96	16.96
312-612-17-S	4704 W YALE AVE	0.140	4350	16.96	16.96
312-612-18-S	4714 W YALE AVE	0.140	4350	16.96	16.96
312-612-19-S	4724 W YALE AVE	0.140	4350	16.96	16.96
312-612-20-S	4734 W YALE AVE	0.149	4350	16.96	16.96
312-613-01-S	4795 W YALE AVE	0.192	4350	16.96	16.96
312-613-02-S	4785 W YALE AVE	0.159	4350	16.96	16.96
312-613-03-S	4775 W YALE AVE	0.155	4350	16.96	16.96
312-613-04-S	4765 W YALE AVE	0.147	4350	16.96	16.96
312-613-05-S	4755 W YALE AVE	0.140	4350	16.96	16.96
312-613-06-S	4745 W YALE AVE	0.137	4350	16.96	16.96
312-613-07-S	4735 W YALE AVE	0.137	4350	16.96	16.96
312-613-08-S	4725 W YALE AVE	0.137	4350	16.96	16.96
312-613-09-S	4715 W YALE AVE	0.137	4350	16.96	16.96
312-613-10-S	4705 W YALE AVE	0.137	4350	16.96	16.96
312-613-11-S	4695 W YALE AVE	0.137	4350	16.96	16.96
312-613-12-S	4685 W YALE AVE	0.137	4350	16.96	16.96
312-613-13-S	4675 W YALE AVE	0.137	4350	16.96	16.96
312-613-14-S	4665 W YALE AVE	0.137	4350	16.96	16.96
312-613-15-S	4655 W YALE AVE	0.137	4350	16.96	16.96
312-613-16-S	4645 W YALE AVE	0.137	4350	16.96	16.96
312-613-17-S	4635 W YALE AVE	0.130	4350	16.96	16.96
312-613-18-S	4625 W YALE AVE	0.179	4350	16.96	16.96
312-613-19-S	2320 N LODI AVE	0.126	4350	16.96	16.96
312-613-20-S	2330 N LODI AVE	0.126	4350	16.96	16.96
312-613-21-S	2333 N MILBURN AVE	0.137	4350	16.96	16.96
312-613-22-S	2323 N MILBURN AVE	0.137	4350	16.96	16.96
312-613-23-S	2313 N MILBURN AVE	0.137	4350	16.96	16.96
312-613-24-S	2303 N MILBURN AVE	0.137	4350	16.96	16.96
313-511-02	6036 E ILLINOIS AVE	0.138	3748	34.92	34.92
313-511-03	6044 E ILLINOIS AVE	0.166	3748	34.92	34.92
313-511-04	6052 E ILLINOIS AVE	0.189	3748	34.92	34.92
313-511-05	6060 E ILLINOIS AVE	0.186	3748	34.92	34.92
313-511-06	6068 E ILLINOIS AVE	0.192	3748	34.92	34.92
313-511-07	6076 E ILLINOIS AVE	0.156	3748	34.92	34.92
313-511-08	6084 E ILLINOIS AVE	0.169	3748	34.92	34.92
313-511-10	6138 E NEVADA AVE	0.143	3940	34.92	34.92

City of Fresno
Landscaping and Lighting Maintenance Dist #1
Fiscal Year 2020/21 Preliminary Assessment Roll

Assessor's Parcel Number	Situs Address	Taxable Acreage	Tract Number	Max Assessment	Charge
313-511-11	6140 E NEVADA AVE	0.106	3940	34.92	34.92
313-511-12	6142 E NEVADA AVE	0.329	3940	34.92	34.92
313-511-13	6144 E NEVADA AVE	0.166	3940	34.92	34.92
313-511-14	6150 E NEVADA AVE	0.156	3940	34.92	34.92
313-511-15	6166 E NEVADA AVE	0.156	3940	34.92	34.92
313-511-16	6176 E NEVADA AVE	0.156	3940	34.92	34.92
313-511-17	6188 E NEVADA AVE	0.156	3940	34.92	34.92
313-511-18	6198 E NEVADA AVE	0.156	3940	34.92	34.92
313-511-19	6212 E NEVADA AVE	0.156	3940	34.92	34.92
313-511-20	6234 E NEVADA AVE	0.156	3940	34.92	34.92
313-511-21	6242 E NEVADA AVE	0.156	3940	34.92	34.92
313-511-22	6250 E NEVADA AVE	0.156	3940	34.92	34.92
313-511-24	NO SITUS AVAILABLE	0.175	3748	34.92	34.92
313-512-01	6104 E ILLINOIS AVE	0.169	3748	34.92	34.92
313-512-02	6112 E ILLINOIS AVE	0.126	3748	34.92	34.92
313-512-03	6116 E ILLINOIS AVE	0.236	3748	34.92	34.92
313-512-04	6130 E ILLINOIS AVE	0.413	3748	34.92	34.92
313-512-05	6139 E NEVADA AVE	0.229	3940	34.92	34.92
313-512-06	6141 E NEVADA AVE	0.212	3940	34.92	34.92
313-512-07	677 N LAVERNE AVE	0.136	3940	34.92	34.92
313-512-08	669 N LAVERNE AVE	0.156	3940	34.92	34.92
313-512-09	651 N LAVERNE AVE	0.156	3940	34.92	34.92
313-512-10	639 N LAVERNE AVE	0.156	3940	34.92	34.92
313-512-11	627 N LAVERNE AVE	0.156	3940	34.92	34.92
313-512-12	619 N LAVERNE AVE	0.151	3940	34.92	34.92
313-513-01	6003 E ILLINOIS AVE	0.149	3748	34.92	34.92
313-513-02	6029 E ILLINOIS AVE	0.156	3748	34.92	34.92
313-513-03	6041 E ILLINOIS AVE	0.157	3748	34.92	34.92
313-513-04	6053 E ILLINOIS AVE	0.179	3748	34.92	34.92
313-513-05	6071 E ILLINOIS AVE	0.151	3748	34.92	34.92
313-513-06	6077 E ILLINOIS AVE	0.156	3748	34.92	34.92
313-513-07	6089 E ILLINOIS AVE	0.156	3748	34.92	34.92
313-513-08	6101 E ILLINOIS AVE	0.138	3748	34.92	34.92
313-513-09	6109 E ILLINOIS AVE	0.156	3748	34.92	34.92
313-513-10	6113 E ILLINOIS AVE	0.172	3748	34.92	34.92
313-513-11	6072 E IOWA AVE	0.171	3748	34.92	34.92
313-513-12	6064 E IOWA AVE	0.138	3748	34.92	34.92
313-513-13	6056 E IOWA AVE	0.161	3748	34.92	34.92
313-513-14	6048 E IOWA AVE	0.161	3748	34.92	34.92
313-513-15	6040 E IOWA AVE	0.141	3748	34.92	34.92
313-513-16	6032 E IOWA AVE	0.167	3748	34.92	34.92
313-513-17	6024 E IOWA AVE	0.167	3748	34.92	34.92
313-513-18	6016 E IOWA AVE	0.238	3748	34.92	34.92
313-514-01	678 N LAVERNE AVE	0.156	3940	34.92	34.92
313-514-02	670 N LAVERNE AVE	0.156	3940	34.92	34.92
313-514-03	652 N LAVERNE AVE	0.156	3940	34.92	34.92
313-514-04	640 N LAVERNE AVE	0.156	3940	34.92	34.92
313-514-05	628 N LAVERNE AVE	0.156	3940	34.92	34.92
313-514-06	620 N LAVERNE AVE	0.154	3940	34.92	34.92
313-514-07	623 N BURGAN AVE	0.156	3940	34.92	34.92
313-514-08	629 N BURGAN AVE	0.156	3940	34.92	34.92
313-514-09	643 N BURGAN AVE	0.156	3940	34.92	34.92
313-514-10	649 N BURGAN AVE	0.156	3940	34.92	34.92

City of Fresno
Landscaping and Lighting Maintenance Dist #1
Fiscal Year 2020/21 Preliminary Assessment Roll

Assessor's Parcel Number	Situs Address	Taxable Acreage	Tract Number	Max Assessment	Charge
313-514-11	663 N BURGAN AVE	0.156	3940	34.92	34.92
313-514-12	675 N BURGAN AVE	0.156	3940	34.92	34.92
313-515-01	674 N BURGAN AVE	0.156	3940	34.92	34.92
313-515-02	662 N BURGAN AVE	0.156	3940	34.92	34.92
313-515-03	650 N BURGAN AVE	0.156	3940	34.92	34.92
313-515-04	642 N BURGAN AVE	0.156	3940	34.92	34.92
313-515-05	630 N BURGAN AVE	0.156	3940	34.92	34.92
313-515-06	622 N BURGAN AVE	0.156	3940	34.92	34.92
313-521-01	6017 E IOWA AVE	0.202	3748	34.92	34.92
313-521-02	6035 E IOWA AVE	0.184	3748	34.92	34.92
313-521-03	6047 E IOWA AVE	0.163	3748	34.92	34.92
313-521-04	6055 E IOWA AVE	0.171	3748	34.92	34.92
313-521-05	6048 E CIMARRON AVE	0.211	3748	34.92	34.92
313-521-06	6026 E CIMARRON AVE	0.243	3748	34.92	34.92
313-522-01	6139 E ILLINOIS AVE	0.253	3748	34.92	34.92
313-522-02	6131 E ILLINOIS AVE	0.149	3748	34.92	34.92
313-522-03	6123 E ILLINOIS AVE	0.172	3748	34.92	34.92
313-522-04	6102 E IOWA AVE	0.171	3748	34.92	34.92
313-522-05	6110 E IOWA AVE	0.159	3748	34.92	34.92
313-522-06	6118 E IOWA AVE	0.126	3748	34.92	34.92
313-522-07	6126 E IOWA AVE	0.189	3748	34.92	34.92
313-522-08	6148 E IOWA AVE	0.167	3748	34.92	34.92
313-522-09	6156 E IOWA AVE	0.173	3748	34.92	34.92
313-522-10	6164 E IOWA AVE	0.170	3748	34.92	34.92
313-522-11	6176 E IOWA AVE	0.173	3940	34.92	34.92
313-522-12	6188 E IOWA AVE	0.170	3940	34.92	34.92
313-522-13	6198 E IOWA AVE	0.173	3940	34.92	34.92
313-522-14	6212 E IOWA AVE	0.179	3940	34.92	34.92
313-522-15	6213 E ILLINOIS AVE	0.199	3940	34.92	34.92
313-522-16	6199 E ILLINOIS AVE	0.185	3940	34.92	34.92
313-522-17	6187 E ILLINOIS AVE	0.156	3940	34.92	34.92
313-522-18	6175 E ILLINOIS AVE	0.185	3940	34.92	34.92
313-522-19	6165 E ILLINOIS AVE	0.156	3940	34.92	34.92
313-522-20	6143 E ILLINOIS AVE	0.188	3940	34.92	34.92
313-523-01	6019 E CIMARRON AVE	0.266	3748	34.92	34.92
313-523-02	6031 E CIMARRON AVE	0.266	3748	34.92	34.92
313-523-03	6039 E CIMARRON AVE	0.156	3748	34.92	34.92
313-523-04	6047 E CIMARRON AVE	0.156	3748	34.92	34.92
313-523-05	6055 E CIMARRON AVE	0.126	3748	34.92	34.92
313-523-06	6061 E CIMARRON AVE	0.171	3748	34.92	34.92
313-523-07	547 N MILLARD AVE	0.148	3748	34.92	34.92
313-523-08	535 N MILLARD AVE	0.159	3748	34.92	34.92
313-523-09	523 N MILLARD AVE	0.159	3748	34.92	34.92
313-523-10	511 N MILLARD AVE	0.191	3748	34.92	34.92
313-523-11	524 N MILLARD AVE	0.179	3748	34.92	34.92
313-523-12	6119 E IOWA AVE	0.162	3748	34.92	34.92
313-523-14	6147 E IOWA AVE	0.252	3748	34.92	34.92
313-523-15	6155 E IOWA AVE	0.386	3748	34.92	34.92
313-523-16	6163 E IOWA AVE	0.261	3748	34.92	34.92
313-523-17	6131 E IOWA AVE	1.492	3748	139.68	139.68
313-523-18	500 N MILLARD AVE	0.544	3748	69.84	69.84
313-523-19	6173 E IOWA AVE	0.288	3940	34.92	34.92
313-523-20	6189 E IOWA AVE	0.182	3940	34.92	34.92

City of Fresno
Landscaping and Lighting Maintenance Dist #1
Fiscal Year 2020/21 Preliminary Assessment Roll

Assessor's Parcel Number	Situs Address	Taxable Acreage	Tract Number	Max Assessment	Charge
313-523-21	6197 E IOWA AVE	0.279	3940	34.92	34.92
313-523-22	6215 E IOWA AVE	0.198	3940	34.92	34.92
313-523-23	505 N BURGAN AVE	0.198	3940	34.92	34.92
313-523-24	506 N BURGAN AVE	0.138	3940	34.92	34.92
313-523-25	522 N BURGAN AVE	0.156	3940	34.92	34.92
313-523-27	554 N BURGAN AVE	0.156	3940	34.92	34.92
313-523-28	570 N BURGAN AVE	0.156	3940	34.92	34.92
313-523-29	586 N BURGAN AVE	0.156	3940	34.92	34.92
313-523-30	602 N BURGAN AVE	0.156	3940	34.92	34.92
316-191-02	5611 E GROVE AVE	0.151	4377	43.41	43.40
316-191-03	5623 E GROVE AVE	0.151	4377	43.41	43.40
316-191-04	5625 E GROVE AVE	0.164	4377	43.41	43.40
316-191-05	5624 E BOOKER AVE	0.155	4377	43.41	43.40
316-191-06	5622 E BOOKER AVE	0.173	4377	43.41	43.40
316-191-10	5623 E BOOKER AVE	0.174	4377	43.41	43.40
316-191-11	5625 E BOOKER AVE	0.156	4377	43.41	43.40
316-191-12	NO SITUS AVAILABLE		4377	43.41	43.40
316-191-13	5610 E BOOKER AVE	0.304	4377	43.41	43.40
316-191-14	5608 E BOOKER AVE	0.243	4377	43.41	43.40
316-191-15	5611 E BOOKER AVE	0.234	4377	43.41	43.40
316-192-01	2489 S JUDY	0.156	4377	43.41	43.40
316-192-02	2485 S JUDY	0.152	4377	43.41	43.40
316-192-03	2481 S JUDY	0.152	4377	43.41	43.40
316-192-04	2477 S JUDY	0.152	4377	43.41	43.40
316-192-05	2471 S JUDY	0.152	4377	43.41	43.40
316-192-06	2465 S JUDY	0.160	4377	43.41	43.40
316-192-09	5638 E LAURITE AVE	0.375	4377	43.41	43.40
316-192-10	5640 E LAURITE AVE	0.337	4377	43.41	43.40
316-192-11	5642 E LAURITE AVE	0.223	4377	43.41	43.40
316-192-12	5652 E LAURITE AVE	0.175	4377	43.41	43.40
316-192-13	5656 E LAURITE AVE	0.149	4377	43.41	43.40
316-192-14	5664 E LAURITE AVE	0.158	4377	43.41	43.40
316-192-15	5666 E LAURITE AVE	0.170	4377	43.41	43.40
316-192-16	5671 E GROVE AVE	0.159	4377	43.41	43.40
316-192-17	5667 E GROVE AVE	0.153	4377	43.41	43.40
316-192-18	5663 E GROVE AVE	0.137	4377	43.41	43.40
316-192-19	5657 E GROVE AVE	0.137	4377	43.41	43.40
316-192-20	5651 E GROVE AVE	0.137	4377	43.41	43.40
316-192-21	5649 E GROVE AVE	0.156	4377	43.41	43.40
316-192-22	5643 E GROVE AVE	0.248	4377	43.41	43.40
316-192-23	2484 S SABRE AVE	0.209	4377	43.41	43.40
316-192-24	2488 S SABRE AVE	0.158	4377	43.41	43.40
316-193-01	5648 E GROVE AVE	0.156	4377	43.41	43.40
316-193-02	5652 E GROVE AVE	0.146	4377	43.41	43.40
316-193-03	5658 E GROVE AVE	0.146	4377	43.41	43.40
316-193-04	5664 E GROVE AVE	0.146	4377	43.41	43.40
316-193-05	5668 E GROVE AVE	0.146	4377	43.41	43.40
316-193-06	5672 E GROVE AVE	0.183	4377	43.41	43.40
316-193-07	5676 E GROVE AVE	0.218	4377	43.41	43.40
316-193-08	5678 E GROVE AVE	0.216	4377	43.41	43.40
316-193-09	5684 E GROVE AVE	0.193	4377	43.41	43.40
316-193-10	5688 E GROVE AVE	0.170	4377	43.41	43.40
316-194-01	5698 E GROVE AVE	0.164	4377	43.41	43.40

City of Fresno
Landscaping and Lighting Maintenance Dist #1
Fiscal Year 2020/21 Preliminary Assessment Roll

Assessor's Parcel Number	Situs Address	Taxable Acreage	Tract Number	Max Assessment	Charge
316-195-01	5699 E GROVE AVE	0.151	4377	43.41	43.40
316-195-02	5695 E GROVE AVE	0.151	4377	43.41	43.40
316-195-03	5689 E GROVE AVE	0.166	4377	43.41	43.40
316-195-04	5683 E GROVE AVE	0.180	4377	43.41	43.40
316-195-05	2479 S PREUSS	0.184	4377	43.41	43.40
316-195-06	2475 S PREUSS	0.174	4377	43.41	43.40
316-195-07	2469 S PREUSS	0.188	4377	43.41	43.40
316-195-08	2462 S PHILLIP AVE	0.184	4377	43.41	43.40
316-195-09	2464 S PHILLIP AVE	0.179	4377	43.41	43.40
316-195-10	2466 S PHILLIP AVE	0.197	4377	43.41	43.40
316-195-11	2468 S PHILLIP AVE	0.241	4377	43.41	43.40
316-195-12	2469 S PHILLIP AVE	0.247	4377	43.41	43.40
316-195-13	2463 S PHILLIP AVE	0.268	4377	43.41	43.40
316-195-14	2461 S PHILLIP AVE	0.294	4377	43.41	43.40
316-196-01	5699 E LAURITE AVE	0.149	4377	43.41	43.40
316-196-02	5695 E LAURITE AVE	0.156	4377	43.41	43.40
316-196-03	5689 E LAURITE AVE	0.160	4377	43.41	43.40
316-196-04	5685 E LAURITE AVE	0.159	4377	43.41	43.40
316-196-05	5683 E LAURITE AVE	0.146	4377	43.41	43.40
316-196-06	5681 E LAURITE AVE	0.144	4377	43.41	43.40
316-196-07	5677 E LAURITE AVE	0.144	4377	43.41	43.40
316-196-08	5673 E LAURITE AVE	0.144	4377	43.41	43.40
316-196-09	5671 E LAURITE AVE	0.158	4377	43.41	43.40
316-196-10	5665 E LAURITE AVE	0.176	4377	43.41	43.40
316-196-11	5650 E BURNS AVE	0.160	4377	43.41	43.40
316-196-12	5652 E BURNS AVE	0.148	4377	43.41	43.40
316-196-13	5658 E BURNS AVE	0.149	4377	43.41	43.40
316-196-14	5664 E BURNS AVE	0.139	4377	43.41	43.40
316-196-15	5668 E BURNS AVE	0.144	4377	43.41	43.40
316-196-16	5670 E BURNS AVE	0.144	4377	43.41	43.40
316-196-17	5672 E BURNS AVE	0.144	4377	43.41	43.40
316-196-18	5676 E BURNS AVE	0.147	4377	43.41	43.40
316-196-19	5680 E BURNS AVE	0.154	4377	43.41	43.40
316-196-20	5684 E BURNS AVE	0.143	4377	43.41	43.40
316-201-01	2403 S SABRE AVE	0.188	4377	43.41	43.40
316-201-02	2409 S SABRE AVE	0.157	4377	43.41	43.40
316-201-03	2415 S SABRE AVE	0.298	4377	43.41	43.40
316-201-04	2421 S SABRE AVE	0.157	4377	43.41	43.40
316-201-05	2423 S SABRE AVE	0.157	4377	43.41	43.40
316-201-06	2431 S SABRE AVE	0.157	4377	43.41	43.40
316-201-07	2435 S SABRE AVE	0.157	4377	43.41	43.40
316-201-08	2439 S SABRE AVE	0.157	4377	43.41	43.40
316-201-09	2441 S SABRE AVE	0.157	4377	43.41	43.40
316-201-10	2447 S SABRE AVE	0.154	4377	43.41	43.40
316-201-11	2451 S SABRE AVE	0.193	4377	43.41	43.40
316-201-12	5639 E LAURITE AVE	0.198	4377	43.41	43.40
316-201-13	2452 S PREUSS AVE	0.203	4377	43.41	43.40
316-201-14	2446 S PREUSS AVE	0.172	4377	43.41	43.40
316-201-15	2440 S PREUSS AVE	0.148	4377	43.41	43.40
316-201-16	2438 S PREUSS AVE	0.148	4377	43.41	43.40
316-201-17	2434 S PREUSS AVE	0.148	4377	43.41	43.40
316-201-18	2430 S PREUSS AVE	0.148	4377	43.41	43.40
316-201-19	2426 S PREUSS AVE	0.148	4377	43.41	43.40

City of Fresno
Landscaping and Lighting Maintenance Dist #1
Fiscal Year 2020/21 Preliminary Assessment Roll

Assessor's Parcel Number	Situs Address	Taxable Acreage	Tract Number	Max Assessment	Charge
316-201-20	2420 S PREUSS AVE	0.148	4377	43.41	43.40
316-201-21	2416 S PREUSS AVE	0.218	4377	43.41	43.40
316-201-22	5657 E EUGENIA AVE	0.332	4377	43.41	43.40
316-201-23	5659 E EUGENIA AVE	0.192	4377	43.41	43.40
316-201-24	5663 E EUGENIA AVE	0.165	4377	43.41	43.40
316-201-25	5669 E EUGENIA AVE	0.165	4377	43.41	43.40
316-201-26	5677 E EUGENIA AVE	0.220	4377	43.41	43.40
316-201-27	5683 E EUGENIA AVE	0.205	4377	43.41	43.40
316-201-28	2417 S LARKIN AVE	0.188	4377	43.41	43.40
316-201-29	2423 S LARKIN AVE	0.148	4377	43.41	43.40
316-201-30	2427 S LARKIN AVE	0.148	4377	43.41	43.40
316-201-31	2431 S LARKIN AVE	0.148	4377	43.41	43.40
316-201-32	2437 S LARKIN AVE	0.161	4377	43.41	43.40
316-202-01	2445 S PREUSS	0.197	4377	43.41	43.40
316-202-02	2439 S PREUSS	0.136	4377	43.41	43.40
316-202-03	2437 S PREUSS	0.136	4377	43.41	43.40
316-202-04	2433 S PREUSS	0.136	4377	43.41	43.40
316-202-05	2429 S PREUSS	0.136	4377	43.41	43.40
316-202-06	2425 S PREUSS	0.136	4377	43.41	43.40
316-202-07	2421 S PREUSS	0.166	4377	43.41	43.40
316-202-08	2422 S LARKIN AVE	0.166	4377	43.41	43.40
316-202-09	2426 S LARKIN AVE	0.161	4377	43.41	43.40
316-202-10	2430 S LARKIN AVE	0.161	4377	43.41	43.40
316-202-11	2436 S LARKIN AVE	0.174	4377	43.41	43.40
316-202-12	2440 S LARKIN AVE	0.266	4377	43.41	43.40
316-211-01	2436 S PHILLIP AVE	0.159	4717	43.40	43.40
316-211-02	2424 S PHILLIP AVE	0.148	4717	43.40	43.40
316-211-03	2420 S PHILLIP AVE	0.148	4717	43.40	43.40
316-211-04	2416 S PHILLIP AVE	0.175	4717	43.40	43.40
316-211-05	2410 S PHILLIP AVE	0.223	4717	43.40	43.40
316-211-06	2406 S PHILLIP AVE	0.223	4717	43.40	43.40
316-211-07	2407 S PHILLIP AVE	0.223	4717	43.40	43.40
316-211-08	2409 S PHILLIP AVE	0.223	4717	43.40	43.40
316-211-09	2415 S PHILLIP AVE	0.175	4717	43.40	43.40
316-211-10	2419 S PHILLIP AVE	0.148	4717	43.40	43.40
316-211-11	2425 S PHILLIP AVE	0.148	4717	43.40	43.40
316-211-12	2437 S PHILLIP AVE	0.161	4717	43.40	43.40
316-211-13	2434 S MARION AVE	0.161	4717	43.40	43.40
316-211-14	2426 S MARION AVE	0.148	4717	43.40	43.40
316-211-15	2420 S MARION AVE	0.148	4717	43.40	43.40
316-211-16	2416 S MARION AVE	0.175	4717	43.40	43.40
316-211-17	2410 S MARION AVE	0.230	4717	43.40	43.40
316-211-18	2408 S MARION AVE	0.230	4717	43.40	43.40
316-211-19	2409 S MARION AVE	0.230	4717	43.40	43.40
316-211-20	2411 S MARION AVE	0.230	4717	43.40	43.40
316-211-21	2417 S MARION AVE	0.175	4717	43.40	43.40
316-211-22	2421 S MARION AVE	0.154	4717	43.40	43.40
316-211-23	2427 S MARION AVE	0.154	4717	43.40	43.40
316-211-24	2435 S MARION AVE	0.154	4717	43.40	43.40
316-211-25	2434 S MANILA AVE	0.157	4717	43.40	43.40
316-211-26	2426 S MANILA AVE	0.152	4717	43.40	43.40
316-211-27	2422 S MANILA AVE	0.152	4717	43.40	43.40
316-211-28	2416 S MANILA AVE	0.152	4717	43.40	43.40

City of Fresno
Landscaping and Lighting Maintenance Dist #1
Fiscal Year 2020/21 Preliminary Assessment Roll

Assessor's Parcel Number	Situs Address	Taxable Acreage	Tract Number	Max Assessment	Charge
316-211-29	2408 S MANILLA	0.152	4717	43.40	43.40
316-211-30	2402 S MANILA AVE	0.185	4717	43.40	43.40
316-212-01	2403 S MANILA AVE	0.172	4717	43.40	43.40
316-212-02	2409 S MANILA AVE	0.137	4717	43.40	43.40
316-212-03	2415 S MANILA AVE	0.137	4717	43.40	43.40
316-212-04	2419 S MANILA AVE	0.137	4717	43.40	43.40
316-212-05	2423 S MANILA AVE	0.137	4717	43.40	43.40
316-212-06	2431 S MANILA AVE	0.137	4717	43.40	43.40
316-212-07	2435 S MANILA AVE	0.137	4717	43.40	43.40
316-212-08	2439 S MANILA AVE	0.149	4717	43.40	43.40
316-213-01	5688 E BURNS AVE	0.150	4717	43.40	43.40
316-213-02	5694 E BURNS AVE	0.150	4717	43.40	43.40
316-213-03	5698 E BURNS AVE	0.144	4717	43.40	43.40
316-213-04	5702 E BURNS AVE	0.144	4717	43.40	43.40
316-213-05	5706 E BURNS AVE	0.144	4717	43.40	43.40
316-213-06	5710 E BURNS AVE	0.144	4717	43.40	43.40
316-213-07	5714 E BURNS AVE	0.144	4717	43.40	43.40
316-213-08	5718 E BURNS AVE	0.149	4717	43.40	43.40
316-213-09	5722 E BURNS AVE	0.144	4717	43.40	43.40
316-213-10	5728 E BURNS AVE	0.156	4717	43.40	43.40
316-213-11	5727 E LAURITE	0.156	4717	43.40	43.40
316-213-12	5721 E LAURITE	0.144	4717	43.40	43.40
316-213-13	5717 E LAURITE	0.144	4717	43.40	43.40
316-213-14	5713 E LAURITE	0.144	4717	43.40	43.40
316-213-15	5709 E LAURITE	0.144	4717	43.40	43.40
316-213-16	5705 E LAURITE	0.144	4717	43.40	43.40
316-213-17	5701 E LAURITE	0.144	4717	43.40	43.40
316-214-03	2451 S MANILA AVE	0.144	4717	43.40	43.40
316-214-04	2447 S MANILLA	0.151	4717	43.40	43.40
316-221-01	2458 S MARION AVE	0.200	4717	43.40	43.40
316-221-02	2460 S MARION AVE	0.204	4717	43.40	43.40
316-221-03	2464 S MARION AVE	0.230	4717	43.40	43.40
316-221-04	2470 S MARION AVE	0.230	4717	43.40	43.40
316-221-05	2471 S MARION AVE	0.230	4717	43.40	43.40
316-221-06	2465 S MARION AVE	0.230	4717	43.40	43.40
316-221-07	2461 S MARION AVE	0.204	4717	43.40	43.40
316-221-08	2459 S MARION AVE	0.200	4717	43.40	43.40
316-221-09	2458 S MANILA AVE	0.168	4717	43.40	43.40
316-221-10	2462 S MANILA AVE	0.166	4717	43.40	43.40
316-221-11	2464 S MANILA AVE	0.163	4717	43.40	43.40
316-221-12	2468 S MANILA AVE	0.163	4717	43.40	43.40
316-221-13	2476 S MANILA AVE	0.163	4717	43.40	43.40
316-221-14	2480 S MANILA AVE	0.168	4717	43.40	43.40
316-221-15	5719 E GROVE	0.168	4717	43.40	43.40
316-221-16	5713 E GROVE	0.159	4717	43.40	43.40
316-221-17	5709 E GROVE	0.159	4717	43.40	43.40
316-221-18	5705 E GROVE	0.159	4717	43.40	43.40
316-221-19	5701 E GROVE	0.154	4717	43.40	43.40
316-222-03	2455 S MANILA AVE	0.144	4717	43.40	43.40
316-222-04	2459 S MANILA AVE	0.144	4717	43.40	43.40
316-222-05	2463 S MANILA AVE	0.144	4717	43.40	43.40
316-222-06	2465 S MANILA AVE	0.144	4717	43.40	43.40
316-222-07	2471 S MANILA AVE	0.144	4717	43.40	43.40

City of Fresno
Landscaping and Lighting Maintenance Dist #1
Fiscal Year 2020/21 Preliminary Assessment Roll

Assessor's Parcel Number	Situs Address	Taxable Acreage	Tract Number	Max Assessment	Charge
316-222-08	2477 S MANILA AVE	0.144	4717	43.40	43.40
316-222-09	2481 S MANILA AVE	0.144	4717	43.40	43.40
316-222-10	2485 S MANILA AVE	0.230	4717	43.40	43.40
316-222-11	5730 E GROVE	0.230	4717	43.40	43.40
316-222-12	5728 E GROVE	0.151	4717	43.40	43.40
316-222-13	5722 E GROVE	0.151	4717	43.40	43.40
316-222-14	5718 E GROVE	0.151	4717	43.40	43.40
316-222-15	5714 E GROVE	0.151	4717	43.40	43.40
316-222-16	5710 E GROVE	0.151	4717	43.40	43.40
316-222-17	5706 E GROVE	0.151	4717	43.40	43.40
316-222-18	5702 E GROVE	0.151	4717	43.40	43.40
328-271-01	928 E JOSH AVE	0.180	4155	45.00	45.00
328-271-02	942 E JOSH AVE	0.125	4155	45.00	45.00
328-271-03	958 E JOSH AVE	0.139	4155	45.00	45.00
328-271-04	972 E JOSH AVE	0.229	4155	45.00	45.00
328-271-05	988 E JOSH AVE	0.275	4155	45.00	45.00
328-271-06	991 E JOSH AVE	0.252	4155	45.00	45.00
328-271-07	987 E JOSH AVE	0.275	4155	45.00	45.00
328-271-08	971 E JOSH AVE	0.215	4155	45.00	45.00
328-271-09	957 E JOSH AVE	0.139	4155	45.00	45.00
328-271-10	941 E JOSH AVE	0.125	4155	45.00	45.00
328-271-11	927 E JOSH AVE	0.180	4155	45.00	45.00
328-271-12	926 E AMBER AVE	0.182	4155	45.00	45.00
328-271-13	940 E AMBER AVE	0.126	4155	45.00	45.00
328-271-14	956 E AMBER AVE	0.141	4155	45.00	45.00
328-271-15	970 E AMBER AVE	0.144	4155	45.00	45.00
328-271-16	986 E AMBER AVE	0.206	4155	45.00	45.00
328-271-17	990 E AMBER AVE	0.229	4155	45.00	45.00
328-271-18	985 E AMBER AVE	0.206	4155	45.00	45.00
328-271-19	969 E AMBER AVE	0.218	4155	45.00	45.00
328-271-20	955 E AMBER AVE	0.133	4155	45.00	45.00
328-271-21	939 E AMBER AVE	0.126	4155	45.00	45.00
328-271-22	925 E AMBER AVE	0.182	4155	45.00	45.00
328-271-23	924 E COMMERCE AVE	0.172	4401	45.00	45.00
328-271-36	940 E COMMERCE AVE	0.144	4401	45.00	45.00
328-271-37	958 E COMMERCE AVE	0.148	4401	45.00	45.00
328-271-38	974 E COMMERCE AVE	0.151	4401	45.00	45.00
328-271-39	992 E COMMERCE AVE	0.144	4401	45.00	45.00
328-271-40	1008 E COMMERCE AVE	0.145	4401	45.00	45.00
328-271-41	1024 E COMMERCE AVE	0.179	4401	45.00	45.00
328-271-42	2836 S BARDELL AVE	0.171	4401	45.00	45.00
328-271-43	2840 S BARDELL AVE	0.171	4401	45.00	45.00
328-271-44	2844 S BARDELL AVE	0.166	4401	45.00	45.00
328-271-45	2848 S BARDELL AVE	0.166	4401	45.00	45.00
328-272-01	1054 E ANNADALE AVE	0.154	4401	45.00	45.00
328-272-02	1038 E ANNADALE AVE	0.146	4401	45.00	45.00
328-272-03	1022 E ANNADALE AVE	0.146	4401	45.00	45.00
328-272-04	1006 E ANNADALE AVE	0.146	4401	45.00	45.00
328-272-05	990 E ANNADALE AVE	0.146	4401	45.00	45.00
328-272-06	972 E ANNADALE AVE	0.146	4401	45.00	45.00
328-272-07	956 E ANNADALE AVE	0.146	4401	45.00	45.00
328-272-08	938 E ANNADALE AVE	0.143	4401	45.00	45.00
328-272-09	922 E ANNADALE AVE	0.203	4401	45.00	45.00

City of Fresno
Landscaping and Lighting Maintenance Dist #1
Fiscal Year 2020/21 Preliminary Assessment Roll

Assessor's Parcel Number	Situs Address	Taxable Acreage	Tract Number	Max Assessment	Charge
328-272-10	923 E COMMERCE AVE	0.172	4401	45.00	45.00
328-272-11	939 E COMMERCE AVE	0.119	4401	45.00	45.00
328-272-12	957 E COMMERCE AVE	0.119	4401	45.00	45.00
328-272-13	973 E COMMERCE AVE	0.120	4401	45.00	45.00
328-272-14	991 E COMMERCE AVE	0.121	4401	45.00	45.00
328-272-15	1007 E COMMERCE AVE	0.121	4401	45.00	45.00
328-272-16	1023 E COMMERCE AVE	0.122	4401	45.00	45.00
328-272-17	1039 E COMMERCE AVE	0.122	4401	45.00	45.00
328-272-18	1055 E COMMERCE AVE	0.125	4401	45.00	45.00
328-272-19	1067 E COMMERCE AVE	0.125	4401	45.00	45.00
328-272-20	2821 S BARDELL AVE	0.121	4401	45.00	45.00
328-272-21	2825 S BARDELL AVE	0.121	4401	45.00	45.00
328-272-22	2829 S BARDELL AVE	0.121	4401	45.00	45.00
328-272-23	2833 S BARDELL AVE	0.121	4401	45.00	45.00
328-272-24	2837 S BARDELL AVE	0.119	4401	45.00	45.00
328-272-25	2841 S BARDELL AVE	0.119	4401	45.00	45.00
328-272-26	2845 S BARDELL AVE	0.121	4401	45.00	45.00
328-272-27	2849 S BARDELL AVE	0.120	4401	45.00	45.00
328-281-01	929 E JOLSON AVE	0.172	4401	45.00	45.00
328-281-14	2852 S BARDELL AVE	0.169	4401	45.00	45.00
328-281-15	2856 S BARDELL AVE	0.166	4401	45.00	45.00
328-281-16	2860 S BARDELL AVE	0.166	4401	45.00	45.00
328-281-17	2864 S BARDELL AVE	0.166	4401	45.00	45.00
328-281-18	1029 E JOLSON AVE	0.179	4401	45.00	45.00
328-281-19	1013 E JOLSON AVE	0.137	4401	45.00	45.00
328-281-20	997 E JOLSON AVE	0.146	4401	45.00	45.00
328-281-21	979 E JOLSON AVE	0.137	4401	45.00	45.00
328-281-22	963 E JOLSON AVE	0.137	4401	45.00	45.00
328-281-23	945 E JOLSON AVE	0.144	4401	45.00	45.00
328-282-01	1091 E EDGAR AVE	0.144	4401	45.00	45.00
328-282-02	1073 E EDGAR AVE	0.144	4401	45.00	45.00
328-282-03	1055 E EDGAR AVE	0.144	4401	45.00	45.00
328-282-04	1037 E EDGAR AVE	0.144	4401	45.00	45.00
328-282-05	1019 E EDGAR AVE	0.206	4401	45.00	45.00
328-282-06	999 E EDGAR AVE	0.144	4401	45.00	45.00
328-282-07	981 E EDGAR AVE	0.147	4401	45.00	45.00
328-282-08	965 E EDGAR AVE	0.147	4401	45.00	45.00
328-282-09	947 E EDGAR AVE	0.147	4401	45.00	45.00
328-282-10	931 E EDGAR AVE	0.156	4401	45.00	45.00
328-282-11	930 E JOLSON AVE	0.172	4401	45.00	45.00
328-282-12	946 E JOLSON AVE	0.119	4401	45.00	45.00
328-282-13	964 E JOLSON AVE	0.119	4401	45.00	45.00
328-282-14	980 E JOLSON AVE	0.119	4401	45.00	45.00
328-282-15	998 E JOLSON AVE	0.121	4401	45.00	45.00
328-282-16	1006 E JOLSON AVE	0.119	4401	45.00	45.00
328-282-17	1022 E JOLSON AVE	0.119	4401	45.00	45.00
328-282-18	1036 E JOLSON AVE	0.119	4401	45.00	45.00
328-282-19	1052 E JOLSON AVE	0.119	4401	45.00	45.00
328-282-20	1066 E JOLSON AVE	0.138	4401	45.00	45.00
328-282-21	2881 S BARDELL AVE	0.119	4401	45.00	45.00
328-282-22	2877 S BARDELL AVE	0.121	4401	45.00	45.00
328-282-23	2873 S BARDELL AVE	0.121	4401	45.00	45.00
328-282-24	2869 S BARDELL AVE	0.121	4401	45.00	45.00

City of Fresno
Landscaping and Lighting Maintenance Dist #1
Fiscal Year 2020/21 Preliminary Assessment Roll

Assessor's Parcel Number	Situs Address	Taxable Acreage	Tract Number	Max Assessment	Charge
328-282-25	2865 S BARDELL AVE	0.121	4401	45.00	45.00
328-282-26	2861 S BARDELL AVE	0.121	4401	45.00	45.00
328-282-27	2857 S BARDELL AVE	0.121	4401	45.00	45.00
328-282-28	2853 S BARDELL AVE	0.121	4401	45.00	45.00
402-030-70	NO SITUS AVAILABLE	3.060	Riverview	427.60	427.60
402-030-77-S	NO SITUS AVAILABLE	1.190	Riverview	171.04	171.04
402-041-01	281 W AUDUBON DR	0.283	Riverview	10.69	10.68
402-041-02	273 W AUDUBON DR	0.283	Riverview	10.69	10.68
402-041-03	261 W AUDUBON DR	0.283	Riverview	10.69	10.68
402-041-04	249 W AUDUBON DR	0.283	Riverview	10.69	10.68
402-041-05	241 W AUDUBON DR	0.298	Riverview	10.69	10.68
402-041-06	8549 N DEL MAR AVE	0.241	Riverview	10.69	10.68
402-041-07	234 W TEAGUE AVE	0.211	Riverview	10.69	10.68
402-041-08	242 W TEAGUE AVE	0.216	Riverview	10.69	10.68
402-041-09	248 W TEAGUE AVE	0.211	Riverview	10.69	10.68
402-041-10	254 W TEAGUE AVE	0.209	Riverview	10.69	10.68
402-041-11	258 W TEAGUE AVE	0.209	Riverview	10.69	10.68
402-042-01	245 W TEAGUE AVE	0.282	Riverview	10.69	10.68
402-042-02	227 W TEAGUE AVE	0.247	Riverview	10.69	10.68
402-042-03	8491 N DEL MAR AVE	0.214	Riverview	10.69	10.68
402-043-01	8476 N DEL MAR AVE	0.205	Riverview	10.69	10.68
402-043-02	8490 N DEL MAR AVE	0.209	Riverview	10.69	10.68
402-043-03	8506 N DEL MAR AVE	0.214	Riverview	10.69	10.68
402-043-04	8520 N DEL MAR AVE	0.216	Riverview	10.69	10.68
402-043-05	8536 N DEL MAR AVE	0.220	Riverview	10.69	10.68
402-043-06	219 W AUDUBON DR	0.247	Riverview	10.69	10.68
402-043-07	207 W AUDUBON DR	0.229	Riverview	10.69	10.68
402-043-08	193 W AUDUBON DR	0.229	Riverview	10.69	10.68
402-043-09	185 W AUDUBON DR	0.227	Riverview	10.69	10.68
402-043-10	8575 N CALAVERAS	0.234	Riverview	10.69	10.68
402-043-11	8561 N CALAVERAS	0.266	Riverview	10.69	10.68
402-043-12	8547 N CALAVERAS	0.344	Riverview	10.69	10.68
402-043-13	8539 N CALAVERAS	0.252	Riverview	10.69	10.68
402-043-14	8531 N CALAVERAS	0.316	Riverview	10.69	10.68
402-043-15	8525 N CALAVERAS	0.239	Riverview	10.69	10.68
402-043-16	8495 N CALAVERAS	0.211	Riverview	10.69	10.68
402-043-17	8483 N CALAVERAS	0.298	Riverview	10.69	10.68
402-044-01	8588 N CALAVERAS ST	0.282	Riverview	10.69	10.68
402-044-02	8576 N CALAVERAS ST	0.219	Riverview	10.69	10.68
402-044-03	8564 N CALAVERAS ST	0.236	Riverview	10.69	10.68
402-044-04	8550 N CALAVERAS ST	0.236	Riverview	10.69	10.68
402-044-05	8538 N CALAVERAS ST	0.236	Riverview	10.69	10.68
402-044-06	8526 N CALAVERAS ST	0.236	Riverview	10.69	10.68
402-044-07	8510 N CALAVERAS ST	0.236	Riverview	10.69	10.68
402-044-08	8498 N CALAVERAS ST	0.236	Riverview	10.69	10.68
402-051-01	262 W TEAGUE AVE	0.209	Riverview	10.69	10.68
402-051-02	266 W TEAGUE AVE	0.209	Riverview	10.69	10.68
402-051-03	272 W TEAGUE AVE	0.207	Riverview	10.69	10.68
402-051-04	278 W TEAGUE AVE	0.209	Riverview	10.69	10.68
402-051-05	298 W QUINCY AVE	0.289	Riverview	10.69	10.68
402-051-06	317 W AUDUBON DR	0.293	Riverview	10.69	10.68
402-051-07	311 W AUDUBON DR	0.324	Riverview	10.69	10.68
402-051-08	307 W AUDUBON DR	0.306	Riverview	10.69	10.68

City of Fresno
Landscaping and Lighting Maintenance Dist #1
Fiscal Year 2020/21 Preliminary Assessment Roll

Assessor's Parcel Number	Situs Address	Taxable Acreage	Tract Number	Max Assessment	Charge
402-051-09	299 W AUDUBON DR	0.283	Riverview	10.69	10.68
402-051-10	289 W AUDUBON DR	0.306	Riverview	10.69	10.68
402-052-01	325 W AUDUBON DR	0.293	Riverview	10.69	10.68
402-052-02	297 W QUINCY AVE	0.234	Riverview	10.69	10.68
402-052-03	289 W QUINCY AVE	0.234	Riverview	10.69	10.68
402-052-04	281 W QUINCY AVE	0.234	Riverview	10.69	10.68
402-052-05	275 W QUINCY AVE	0.229	Riverview	10.69	10.68
402-053-01	8435 N POPLAR AVE	0.275	Riverview	10.69	10.68
402-053-02	8421 N POPLAR AVE	0.247	Riverview	10.69	10.68
402-053-03	8389 N POPLAR AVE	0.369	Riverview	10.69	10.68
402-053-04	8363 N POPLAR AVE	0.237	Riverview	10.69	10.68
402-053-05	268 W QUINCY AVE	0.237	Riverview	10.69	10.68
402-053-06	274 W QUINCY AVE	0.237	Riverview	10.69	10.68
402-053-07	281 W TEAGUE AVE	0.250	Riverview	10.69	10.68
402-053-08	277 W TEAGUE AVE	0.224	Riverview	10.69	10.68
402-053-09	271 W TEAGUE AVE	0.248	Riverview	10.69	10.68
402-053-10	265 W TEAGUE AVE	0.248	Riverview	10.69	10.68
402-053-11	8481 N POPLAR AVE	0.250	Riverview	10.69	10.68
402-054-01	8360 N POPLAR AVE	0.258	Riverview	10.69	10.68
402-054-02	8374 N POPLAR AVE	0.245	Riverview	10.69	10.68
402-054-03	8388 N POPLAR AVE	0.205	Riverview	10.69	10.68
402-054-04	8402 N POPLAR AVE	0.222	Riverview	10.69	10.68
402-054-05	8420 N POPLAR AVE	0.216	Riverview	10.69	10.68
402-054-06	8432 N POPLAR AVE	0.230	Riverview	10.69	10.68
402-054-07	8450 N POPLAR AVE	0.234	Riverview	10.69	10.68
402-054-08	8466 N POPLAR AVE	0.277	Riverview	10.69	10.68
402-055-01	324 W AUDUBON DR	0.328	Riverview	10.69	10.68
402-055-02	318 W AUDUBON DR	0.328	Riverview	10.69	10.68
402-055-03	314 W AUDUBON DR	0.328	Riverview	10.69	10.68
402-055-04	310 W AUDUBON DR	0.328	Riverview	10.69	10.68
402-055-05	302 W AUDUBON DR	0.328	Riverview	10.69	10.68
402-061-01	8477 N DEL MAR AVE	0.216	Riverview	10.69	10.68
402-061-02	8465 N DEL MAR AVE	0.216	Riverview	10.69	10.68
402-061-03	8449 N DEL MAR AVE	0.216	Riverview	10.69	10.68
402-061-04	8431 N DEL MAR AVE	0.216	Riverview	10.69	10.68
402-061-05	8417 N DEL MAR AVE	0.216	Riverview	10.69	10.68
402-061-06	8403 N DEL MAR AVE	0.218	Riverview	10.69	10.68
402-061-07	8389 N DEL MAR AVE	0.216	Riverview	10.69	10.68
402-061-08	8375 N DEL MAR AVE	0.216	Riverview	10.69	10.68
402-061-09	8363 N DEL MAR AVE	0.216	Riverview	10.69	10.68
402-061-10	8345 N DEL MAR AVE	0.293	Riverview	10.69	10.68
402-062-01	8481 N CALAVERAS	0.266	Riverview	10.69	10.68
402-062-02	8479 N CALAVERAS	0.261	Riverview	10.69	10.68
402-062-03	8475 N CALAVERAS	0.160	Riverview	10.69	10.68
402-062-04	8441 N CALAVERAS	0.172	Riverview	10.69	10.68
402-062-05	8429 N CALAVERAS	0.252	Riverview	10.69	10.68
402-062-06	8421 N CALAVERAS	0.268	Riverview	10.69	10.68
402-062-07	8415 N CALAVERAS	0.266	Riverview	10.69	10.68
402-062-08	8405 N CALAVERAS	0.229	Riverview	10.69	10.68
402-062-09	8383 N CALAVERAS ST	0.229	Riverview	10.69	10.68
402-062-10	166 W QUINCY AVE	0.229	Riverview	10.69	10.68
402-062-11	178 W QUINCY AVE	0.218	Riverview	10.69	10.68
402-062-12	190 W QUINCY AVE	0.232	Riverview	10.69	10.68

City of Fresno
Landscaping and Lighting Maintenance Dist #1
Fiscal Year 2020/21 Preliminary Assessment Roll

Assessor's Parcel Number	Situs Address	Taxable Acreage	Tract Number	Max Assessment	Charge
402-062-13	8390 N DEL MAR AVE	0.216	Riverview	10.69	10.68
402-062-14	8404 N DEL MAR AVE	0.220	Riverview	10.69	10.68
402-062-15	8418 N DEL MAR AVE	0.214	Riverview	10.69	10.68
402-062-16	8430 N DEL MAR AVE	0.213	Riverview	10.69	10.68
402-062-17	8450 N DEL MAR AVE	0.209	Riverview	10.69	10.68
402-062-18	8464 N DEL MAR AVE	0.207	Riverview	10.69	10.68
402-063-01	195 W QUINCY AVE	0.200	Riverview	10.69	10.68
402-063-02	187 W QUINCY AVE	0.199	Riverview	10.69	10.68
402-063-03	179 W QUINCY AVE	0.199	Riverview	10.69	10.68
402-063-04	167 W QUINCY AVE	0.209	Riverview	10.69	10.68
402-063-05	159 W QUINCY AVE	0.215	Riverview	10.69	10.68
402-063-06	151 W QUINCY AVE	0.266	Riverview	10.69	10.68
402-063-07	143 W QUINCY AVE	0.367	Riverview	10.69	10.68
402-063-08	8364 N CALAVERAS ST	0.359	Riverview	10.69	10.68
402-063-09	8376 N CALAVERAS ST	0.249	Riverview	10.69	10.68
402-063-10	8390 N CALAVERAS ST	0.249	Riverview	10.69	10.68
402-063-11	8406 N CALAVERAS ST	0.249	Riverview	10.69	10.68
402-063-12	8418 N CALAVERAS ST	0.249	Riverview	10.69	10.68
402-063-13	8432 N CALAVERAS ST	0.249	Riverview	10.69	10.68
402-063-14	8444 N CALAVERAS ST	0.245	Riverview	10.69	10.68
402-063-15	8458 N CALAVERAS ST	0.236	Riverview	10.69	10.68
402-063-16	8474 N CALAVERAS ST	0.233	Riverview	10.69	10.68
402-063-17	8486 N CALAVERAS ST	0.239	Riverview	10.69	10.68
402-071-01	265 W QUINCY AVE	0.220	Riverview	10.69	10.68
402-071-02	257 W QUINCY AVE	0.206	Riverview	10.69	10.68
402-071-03	245 W QUINCY AVE	0.206	Riverview	10.69	10.68
402-071-04	233 W QUINCY AVE	0.206	Riverview	10.69	10.68
402-071-05	225 W QUINCY AVE	0.206	Riverview	10.69	10.68
402-071-06	8315 N DEL MAR AVE	0.206	Riverview	10.69	10.68
402-071-07	234 W PORTLAND AVE	0.137	Riverview	10.69	10.68
402-071-08	240 W PORTLAND AVE	0.137	Riverview	10.69	10.68
402-071-09	248 W PORTLAND AVE	0.137	Riverview	10.69	10.68
402-071-10	256 W PORTLAND AVE	0.137	Riverview	10.69	10.68
402-071-11	8311 N POPLAR AVE	0.137	Riverview	10.69	10.68
402-071-12	8299 N POPLAR AVE	0.183	Riverview	10.69	10.68
402-071-13	8293 N POPLAR AVE	0.144	Riverview	10.69	10.68
402-071-14	8285 N POPLAR AVE	0.146	Riverview	10.69	10.68
402-071-15	8277 N POPLAR AVE	0.144	Riverview	10.69	10.68
402-071-16	8263 N POPLAR AVE	0.144	Riverview	10.69	10.68
402-071-17	8255 N POPLAR AVE	0.144	Riverview	10.69	10.68
402-072-01	8262 N POPLAR AVE	0.137	Riverview	10.69	10.68
402-072-02	8276 N POPLAR AVE	0.137	Riverview	10.69	10.68
402-072-03	8284 N POPLAR AVE	0.137	Riverview	10.69	10.68
402-072-04	8292 N POPLAR AVE	0.137	Riverview	10.69	10.68
402-072-05	8298 N POPLAR AVE	0.137	Riverview	10.69	10.68
402-072-06	8277 N DEL MAR AVE	0.137	Riverview	10.69	10.68
402-072-07	8263 N DEL MAR AVE	0.137	Riverview	10.69	10.68
402-072-08	8255 N DEL MAR AVE	0.137	Riverview	10.69	10.68
402-072-09	8247 N DEL MAR AVE	0.137	Riverview	10.69	10.68
402-073-01	8254 N DEL MAR AVE	0.137	Riverview	10.69	10.68
402-073-02	8262 N DEL MAR AVE	0.137	Riverview	10.69	10.68
402-073-03	8276 N DEL MAR AVE	0.137	Riverview	10.69	10.68
402-073-04	8288 N DEL MAR AVE	0.137	Riverview	10.69	10.68

City of Fresno
Landscaping and Lighting Maintenance Dist #1
Fiscal Year 2020/21 Preliminary Assessment Roll

Assessor's Parcel Number	Situs Address	Taxable Acreage	Tract Number	Max Assessment	Charge
402-073-05	8296 N DEL MAR AVE	0.137	Riverview	10.69	10.68
402-073-06	205 W PORTLAND AVE	0.196	Riverview	10.69	10.68
402-073-07	199 W PORTLAND AVE	0.137	Riverview	10.69	10.68
402-073-08	195 W PORTLAND AVE	0.137	Riverview	10.69	10.68
402-073-09	185 W PORTLAND AVE	0.137	Riverview	10.69	10.68
402-073-10	177 W PORTLAND AVE	0.137	Riverview	10.69	10.68
402-073-11	169 W PORTLAND AVE	0.137	Riverview	10.69	10.68
402-073-12	161 W PORTLAND AVE	0.137	Riverview	10.69	10.68
402-073-13	155 W PORTLAND AVE	0.137	Riverview	10.69	10.68
402-073-14	152 W OMAHA AVE	0.149	Riverview	10.69	10.68
402-073-15	160 W OMAHA AVE	0.137	Riverview	10.69	10.68
402-073-16	168 W OMAHA AVE	0.137	Riverview	10.69	10.68
402-073-17	176 W OMAHA AVE	0.137	Riverview	10.69	10.68
402-073-18	184 W OMAHA AVE	0.137	Riverview	10.69	10.68
402-073-19	190 W OMAHA AVE	0.137	Riverview	10.69	10.68
402-073-20	196 W OMAHA AVE	0.202	Riverview	10.69	10.68
402-073-21	8255 N SAN PABLO AVE	0.137	Riverview	10.69	10.68
402-073-22	8247 N SAN PABLO AVE	0.137	Riverview	10.69	10.68
402-073-23	8235 N SAN PABLO AVE	0.137	Riverview	10.69	10.68
402-074-01	134 W PORTLAND AVE	0.137	Riverview	10.69	10.68
402-074-02	146 W PORTLAND AVE	0.137	Riverview	10.69	10.68
402-074-03	152 W PORTLAND AVE	0.137	Riverview	10.69	10.68
402-074-04	160 W PORTLAND AVE	0.137	Riverview	10.69	10.68
402-074-05	168 W PORTLAND AVE	0.137	Riverview	10.69	10.68
402-074-06	176 W PORTLAND AVE	0.137	Riverview	10.69	10.68
402-074-07	184 W PORTLAND AVE	0.137	Riverview	10.69	10.68
402-074-08	196 W PORTLAND AVE	0.137	Riverview	10.69	10.68
402-074-09	204 W PORTLAND AVE	0.137	Riverview	10.69	10.68
402-075-01	8242 N CALAVERAS ST	0.137	Riverview	10.69	10.68
402-075-02	8250 N CALAVERAS ST	0.137	Riverview	10.69	10.68
402-075-03	8264 N CALAVERAS ST	0.137	Riverview	10.69	10.68
402-075-04	8278 N CALAVERAS ST	0.137	Riverview	10.69	10.68
402-075-05	8286 N CALAVERAS ST	0.137	Riverview	10.69	10.68
402-075-06	8298 N CALAVERAS ST	0.137	Riverview	10.69	10.68
402-076-01	8232 N SAN PABLO AVE	0.137	Riverview	10.69	10.68
402-076-02	8240 N SAN PABLO AVE	0.137	Riverview	10.69	10.68
402-076-03	191 W OMAHA AVE	0.137	Riverview	10.69	10.68
402-076-04	183 W OMAHA AVE	0.137	Riverview	10.69	10.68
402-076-05	175 W OMAHA AVE	0.137	Riverview	10.69	10.68
402-076-06	167 W OMAHA AVE	0.137	Riverview	10.69	10.68
402-076-07	159 W OMAHA AVE	0.137	Riverview	10.69	10.68
402-076-08	151 W OMAHA AVE	0.137	Riverview	10.69	10.68
402-081-01	8241 N POPLAR AVE	0.158	Riverview	10.69	10.68
402-081-02	8233 N POPLAR AVE	0.151	Riverview	10.69	10.68
402-081-03	8223 N POPLAR AVE	0.176	Riverview	10.69	10.68
402-081-04	8215 N POPLAR AVE	0.192	Riverview	10.69	10.68
402-081-05	8201 N POPLAR AVE	0.207	Riverview	10.69	10.68
402-082-01	309 W MUNCIE AVE	0.137	Riverview	10.69	10.68
402-082-02	301 W MUNCIE AVE	0.169	Riverview	10.69	10.68
402-082-03	308 W LEXINGTON AVE	0.247	Riverview	10.69	10.68
402-082-04	316 W LEXINGTON AVE	0.228	Riverview	10.69	10.68
402-084-08	284 W LEXINGTON AVE	0.224	Riverview	10.69	10.68
402-084-09	8172 N POPLAR AVE	0.137	Riverview	10.69	10.68

City of Fresno
Landscaping and Lighting Maintenance Dist #1
Fiscal Year 2020/21 Preliminary Assessment Roll

Assessor's Parcel Number	Situs Address	Taxable Acreage	Tract Number	Max Assessment	Charge
402-084-10	8190 N POPLAR AVE	0.137	Riverview	10.69	10.68
402-084-11	8198 N POPLAR AVE	0.137	Riverview	10.69	10.68
402-084-12	8214 N POPLAR AVE	0.137	Riverview	10.69	10.68
402-084-13	8226 N POPLAR AVE	0.137	Riverview	10.69	10.68
402-084-14	8240 N POPLAR AVE	0.137	Riverview	10.69	10.68
402-084-15	8254 N POPLAR AVE	0.137	Riverview	10.69	10.68
402-084-16	8237 N DEL MAR AVE	0.137	Riverview	10.69	10.68
402-084-17	8225 N DEL MAR AVE	0.137	Riverview	10.69	10.68
402-084-18	8219 N DEL MAR AVE	0.137	Riverview	10.69	10.68
402-084-19	8207 N DEL MAR AVE	0.137	Riverview	10.69	10.68
402-084-20	8195 N DEL MAR AVE	0.137	Riverview	10.69	10.68
402-084-21	8187 N DEL MAR AVE	0.137	Riverview	10.69	10.68
402-084-22	8181 N DEL MAR AVE	0.137	Riverview	10.69	10.68
402-084-23	255 W MUNCIE AVE	0.137	Riverview	10.69	10.68
402-084-24	249 W MUNCIE AVE	0.137	Riverview	10.69	10.68
402-084-25	241 W MUNCIE AVE	0.137	Riverview	10.69	10.68
402-084-26	233 W MUNCIE AVE	0.137	Riverview	10.69	10.68
402-084-27	225 W MUNCIE AVE	0.137	Riverview	10.69	10.68
402-084-28	217 W MUNCIE AVE	0.137	Riverview	10.69	10.68
402-084-29	209 W MUNCIE AVE	0.137	Riverview	10.69	10.68
402-084-33	220 W LEXINGTON AVE ##101	0.232	Riverview	10.69	10.68
402-084-35	232 W LEXINGTON AVE ##101	0.221	Riverview	10.69	10.68
402-084-36	276 W LEXINGTON AVE	0.881	Riverview	42.76	42.76
402-085-01	8227 N SAN PABLO AVE	0.137	Riverview	10.69	10.68
402-085-02	8219 N SAN PABLO AVE	0.137	Riverview	10.69	10.68
402-085-03	8211 N SAN PABLO AVE	0.137	Riverview	10.69	10.68
402-085-04	8193 N SAN PABLO AVE	0.137	Riverview	10.69	10.68
402-085-05	8185 N SAN PABLO AVE	0.137	Riverview	10.69	10.68
402-085-06	8196 N DEL MAR AVE	0.137	Riverview	10.69	10.68
402-085-07	8216 N DEL MAR AVE	0.137	Riverview	10.69	10.68
402-085-08	8224 N DEL MAR AVE	0.137	Riverview	10.69	10.68
402-085-09	8226 N DEL MAR AVE	0.137	Riverview	10.69	10.68
402-085-10	8250 N DEL MAR AVE	0.137	Riverview	10.69	10.68
402-086-01	8188 N SAN PABLO AVE	0.137	Riverview	10.69	10.68
402-086-02	8206 N SAN PABLO AVE	0.137	Riverview	10.69	10.68
402-086-03	8214 N SAN PABLO AVE	0.137	Riverview	10.69	10.68
402-086-04	8224 N SAN PABLO AVE	0.137	Riverview	10.69	10.68
402-091-01	148 W NILES AVE	0.137	Riverview	10.69	10.68
402-091-02	156 W NILES AVE	0.137	Riverview	10.69	10.68
402-091-03	164 W NILES AVE	0.137	Riverview	10.69	10.68
402-091-04	172 W NILES AVE	0.137	Riverview	10.69	10.68
402-091-05	176 W NILES AVE	0.137	Riverview	10.69	10.68
402-091-06	178 W NILES AVE	0.137	Riverview	10.69	10.68
402-091-07	175 W NILES AVE	0.137	Riverview	10.69	10.68
402-091-08	171 W NILES AVE	0.137	Riverview	10.69	10.68
402-091-09	163 W NILES AVE	0.137	Riverview	10.69	10.68
402-091-10	155 W NILES AVE	0.137	Riverview	10.69	10.68
402-091-11	147 W NILES AVE	0.137	Riverview	10.69	10.68
402-091-12	144 W MUNCIE AVE	0.137	Riverview	10.69	10.68
402-091-13	152 W MUNCIE AVE	0.137	Riverview	10.69	10.68
402-091-14	160 W MUNCIE AVE	0.137	Riverview	10.69	10.68
402-091-15	168 W MUNCIE AVE	0.137	Riverview	10.69	10.68
402-091-16	176 W MUNCIE AVE	0.137	Riverview	10.69	10.68

City of Fresno
Landscaping and Lighting Maintenance Dist #1
Fiscal Year 2020/21 Preliminary Assessment Roll

Assessor's Parcel Number	Situs Address	Taxable Acreage	Tract Number	Max Assessment	Charge
402-091-17	188 W MUNCIE AVE	0.137	Riverview	10.69	10.68
402-091-18	202 W MUNCIE AVE	0.137	Riverview	10.69	10.68
402-092-01	201 W MUNCIE AVE	0.137	Riverview	10.69	10.68
402-092-02	195 W MUNCIE AVE	0.137	Riverview	10.69	10.68
402-092-04	212 W LEXINGTON AVE	0.495	Riverview	21.38	21.38
402-093-01	177 W MUNCIE AVE	0.137	Riverview	10.69	10.68
402-093-02	169 W MUNCIE AVE	0.137	Riverview	10.69	10.68
402-093-03	161 W MUNCIE AVE	0.137	Riverview	10.69	10.68
402-093-04	153 W MUNCIE AVE	0.137	Riverview	10.69	10.68
402-093-05	145 W MUNCIE AVE	0.137	Riverview	10.69	10.68
402-093-06	137 W MUNCIE AVE	0.137	Riverview	10.69	10.68
402-093-07	131 W MUNCIE AVE	0.137	Riverview	10.69	10.68
402-093-08	8166 N CALAVERAS ST	0.137	Riverview	10.69	10.68
402-093-09	8178 N CALAVERAS ST	0.137	Riverview	10.69	10.68
402-093-10	8190 N CALAVERAS ST	0.137	Riverview	10.69	10.68
402-093-11	8198 N CALAVERAS ST	0.137	Riverview	10.69	10.68
402-093-12	8210 N CALAVERAS ST	0.137	Riverview	10.69	10.68
402-093-13	8220 N CALAVERAS ST	0.137	Riverview	10.69	10.68
402-093-14	8228 N CALAVERAS ST	0.137	Riverview	10.69	10.68
402-390-01	333 W AUDUBON DR	0.298	Riverview	10.69	10.68
402-390-02	345 W AUDUBON DR	0.292	Riverview	10.69	10.68
402-390-03	351 W AUDUBON DR	0.292	Riverview	10.69	10.68
402-390-04	363 W AUDUBON DR	0.292	Riverview	10.69	10.68
402-390-05	377 W AUDUBON DR	0.292	Riverview	10.69	10.68
402-390-06	389 W AUDUBON DR	0.292	Riverview	10.69	10.68
402-390-07	376 W TEAGUE AVE	0.158	Riverview	10.69	10.68
402-390-08	370 W TEAGUE AVE	0.158	Riverview	10.69	10.68
402-390-09	364 W TEAGUE AVE	0.158	Riverview	10.69	10.68
402-390-10	358 W TEAGUE AVE	0.137	Riverview	10.69	10.68
402-390-11	352 W TEAGUE AVE	0.156	Riverview	10.69	10.68
402-390-12	346 W TEAGUE AVE	0.183	Riverview	10.69	10.68
402-390-13	340 W TEAGUE AVE	0.137	Riverview	10.69	10.68
402-390-14	306 W PORTLAND AVE	0.152	Riverview	10.69	10.68
402-390-15	298 W PORTLAND AVE	0.160	Riverview	10.69	10.68
402-390-16	290 W PORTLAND AVE	0.172	Riverview	10.69	10.68
402-390-17	282 W PORTLAND AVE	0.172	Riverview	10.69	10.68
402-390-18	8318 N COLLEGE AVE	0.139	Riverview	10.69	10.68
402-390-19	8306 N COLLEGE AVE	0.145	Riverview	10.69	10.68
402-390-20	8298 N COLLEGE AVE	0.139	Riverview	10.69	10.68
402-390-21	8290 N COLLEGE AVE	0.139	Riverview	10.69	10.68
402-390-22	8282 N COLLEGE AVE	0.137	Riverview	10.69	10.68
402-390-23	8274 N COLLEGE AVE	0.137	Riverview	10.69	10.68
402-390-24	8267 N COLLEGE AVE	0.139	Riverview	10.69	10.68
402-390-25	8275 N COLLEGE AVE	0.150	Riverview	10.69	10.68
402-390-26	8283 N COLLEGE AVE	0.149	Riverview	10.69	10.68
402-390-27	8291 N COLLEGE AVE	0.179	Riverview	10.69	10.68
402-390-28	349 W TEAGUE AVE	0.169	Riverview	10.69	10.68
402-390-29	355 W TEAGUE AVE	0.150	Riverview	10.69	10.68
402-390-30	361 W TEAGUE AVE	0.150	Riverview	10.69	10.68
402-390-31	367 W TEAGUE AVE	0.137	Riverview	10.69	10.68
402-390-32	373 W TEAGUE AVE	0.149	Riverview	10.69	10.68
402-390-33	382 W AUDUBON DR	0.343	Riverview	10.69	10.68
402-390-34	370 W AUDUBON DR	0.370	Riverview	10.69	10.68

City of Fresno
Landscaping and Lighting Maintenance Dist #1
Fiscal Year 2020/21 Preliminary Assessment Roll

Assessor's Parcel Number	Situs Address	Taxable Acreage	Tract Number	Max Assessment	Charge
402-390-35	358 W AUDUBON DR	0.358	Riverview	10.69	10.68
402-390-36	346 W AUDUBON DR	0.358	Riverview	10.69	10.68
402-390-37	334 W AUDUBON DR	0.328	Riverview	10.69	10.68
402-400-01	431 W AUDUBON DR	0.298	Riverview	10.69	10.68
402-400-02	425 W AUDUBON DR	0.298	Riverview	10.69	10.68
402-400-03	417 W AUDUBON DR	0.298	Riverview	10.69	10.68
402-400-04	409 W AUDUBON DR	0.298	Riverview	10.69	10.68
402-400-05	395 W AUDUBON DR	0.298	Riverview	10.69	10.68
402-400-06	382 W TEAGUE AVE	0.156	Riverview	10.69	10.68
402-400-07	388 W TEAGUE AVE	0.156	Riverview	10.69	10.68
402-400-08	402 W TEAGUE AVE	0.151	Riverview	10.69	10.68
402-400-09	408 W TEAGUE AVE	0.137	Riverview	10.69	10.68
402-400-10	414 W TEAGUE AVE	0.151	Riverview	10.69	10.68
402-400-11	420 W TEAGUE AVE	0.151	Riverview	10.69	10.68
402-400-12	426 W TEAGUE AVE	0.180	Riverview	10.69	10.68
402-400-13	389 W MUNCIE AVE	0.228	Riverview	10.69	10.68
402-400-14	381 W MUNCIE AVE	0.153	Riverview	10.69	10.68
402-400-15	373 W MUNCIE AVE	0.137	Riverview	10.69	10.68
402-400-16	365 W MUNCIE AVE	0.137	Riverview	10.69	10.68
402-400-17	357 W MUNCIE AVE	0.137	Riverview	10.69	10.68
402-400-18	349 W MUNCIE AVE	0.137	Riverview	10.69	10.68
402-400-19	341 W MUNCIE AVE	0.137	Riverview	10.69	10.68
402-400-20	333 W MUNCIE AVE	0.137	Riverview	10.69	10.68
402-400-21	325 W MUNCIE AVE	0.139	Riverview	10.69	10.68
402-400-22	317 W MUNCIE AVE	0.139	Riverview	10.69	10.68
402-400-23	8204 N COLLEGE AVE	0.224	Riverview	10.69	10.68
402-400-24	8212 N COLLEGE AVE	0.179	Riverview	10.69	10.68
402-400-25	8220 N COLLEGE AVE	0.151	Riverview	10.69	10.68
402-400-26	8236 N COLLEGE AVE	0.146	Riverview	10.69	10.68
402-400-27	8244 N COLLEGE AVE	0.153	Riverview	10.69	10.68
402-400-28	8252 N COLLEGE AVE	0.139	Riverview	10.69	10.68
402-400-29	8258 N COLLEGE AVE	0.139	Riverview	10.69	10.68
402-400-30	8266 N COLLEGE AVE	0.149	Riverview	10.69	10.68
402-400-31	8259 N COLLEGE AVE	0.137	Riverview	10.69	10.68
402-400-32	8253 N COLLEGE AVE	0.142	Riverview	10.69	10.68
402-400-33	8241 N COLLEGE AVE	0.149	Riverview	10.69	10.68
402-400-34	8237 N COLLEGE AVE	0.143	Riverview	10.69	10.68
402-400-35	8223 N COLLEGE AVE	0.149	Riverview	10.69	10.68
402-400-36	8215 N COLLEGE AVE	0.151	Riverview	10.69	10.68
402-400-37	8209 N COLLEGE AVE	0.158	Riverview	10.69	10.68
402-400-38	8203 N COLLEGE AVE	0.200	Riverview	10.69	10.68
402-400-39	419 W TEAGUE AVE	0.137	Riverview	10.69	10.68
402-400-40	411 W TEAGUE AVE	0.137	Riverview	10.69	10.68
402-400-41	405 W TEAGUE AVE	0.150	Riverview	10.69	10.68
402-400-42	393 W TEAGUE AVE	0.150	Riverview	10.69	10.68
402-400-43	387 W TEAGUE AVE	0.137	Riverview	10.69	10.68
402-400-44	381 W TEAGUE AVE	0.146	Riverview	10.69	10.68
402-400-45	379 W TEAGUE AVE	0.139	Riverview	10.69	10.68
402-410-16	322 W LEXINGTON AVE	0.750	Riverview	10.69	10.68
402-410-17	328 W LEXINGTON AVE	0.218	Riverview	10.69	10.68
402-410-18	334 W LEXINGTON AVE	0.228	Riverview	10.69	10.68
402-410-19	340 W LEXINGTON AVE	0.228	Riverview	10.69	10.68
402-410-20	346 W LEXINGTON AVE	0.228	Riverview	10.69	10.68

City of Fresno
Landscaping and Lighting Maintenance Dist #1
Fiscal Year 2020/21 Preliminary Assessment Roll

Assessor's Parcel Number	Situs Address	Taxable Acreage	Tract Number	Max Assessment	Charge
402-410-21	352 W LEXINGTON AVE	0.228	Riverview	10.69	10.68
402-410-22	358 W LEXINGTON AVE	0.228	Riverview	10.69	10.68
402-410-23	366 W LEXINGTON AVE	0.219	Riverview	10.69	10.68
402-410-24	374 W LEXINGTON AVE	0.209	Riverview	10.69	10.68
402-410-25	439 W AUDUBON DR	0.340	Riverview	10.69	10.68
402-430-13	8065 N GLENN AVE ##101	4.590	Riverview	855.20	855.20
402-430-14	216 W NEES AVE ##101	2.460	Riverview	630.71	630.70
402-430-15	248 W NEES AVE	3.900	Riverview	994.17	994.16
402-440-06	130 W NEES AVE	2.479	Riverview	395.53	395.52
402-440-07	160 W NEES AVE	1.380	Riverview	224.49	224.48
402-440-08	8060 N GLENN AVE ##101	5.420	Riverview	930.03	930.02
402-520-12	404 W BLUFF AVE	0.667	Riverview	10.69	10.68
402-520-13	390 W BLUFF AVE	0.337	Riverview	10.69	10.68
402-520-14	380 W BLUFF AVE	0.294	Riverview	10.69	10.68
402-520-15	8511 N RIO LINDA AVE	0.537	Riverview	10.69	10.68
402-520-16	8516 N RIO LINDA AVE	0.598	Riverview	10.69	10.68
402-520-17	8514 N RIO LINDA AVE	0.659	Riverview	10.69	10.68
402-520-18	8502 N RIO LINDA AVE	0.315	Riverview	10.69	10.68
402-520-21-S	420 W BLUFF AVE	0.552	Riverview	10.69	10.68
402-520-22-S	416 W BLUFF AVE	0.498	Riverview	10.69	10.68
402-520-23-S	412 W BLUFF AVE	0.583	Riverview	10.69	10.68
402-520-26	398 W HAGLER AVE	0.339	Riverview	10.69	10.68
402-520-27	415 W BLUFF AVE	0.447	Riverview	10.69	10.68
402-520-28	394 W HAGLER AVE	0.447	Riverview	10.69	10.68
402-520-29	390 W HAGLER AVE	0.328	Riverview	10.69	10.68
402-520-30	372 W HAGLER AVE	0.411	Riverview	10.69	10.68
402-520-31	366 W HAGLER AVE	0.482	Riverview	10.69	10.68
402-520-32	360 W HAGLER AVE	0.440	Riverview	10.69	10.68
402-520-33	354 W HAGLER AVE	0.315	Riverview	10.69	10.68
402-520-34	8485 N RIDGEVIEW AVE	0.315	Riverview	10.69	10.68
402-520-35	367 W BLUFF AVE	0.306	Riverview	10.69	10.68
402-520-36	349 W BLUFF AVE	0.306	Riverview	10.69	10.68
402-520-37	8486 N RIDGEVIEW AVE	0.363	Riverview	10.69	10.68
402-520-38	8472 N RIDGEVIEW AVE	0.344	Riverview	10.69	10.68
402-520-39	333 W HAGLER AVE	0.277	Riverview	10.69	10.68
402-520-40	347 W HAGLER AVE	0.285	Riverview	10.69	10.68
402-520-41	355 W HAGLER AVE	0.285	Riverview	10.69	10.68
402-520-42	369 W HAGLER AVE	0.285	Riverview	10.69	10.68
402-520-43	375 W HAGLER AVE	0.260	Riverview	10.69	10.68
402-520-44	387 W HAGLER AVE	0.275	Riverview	10.69	10.68
402-520-45	393 W HAGLER AVE	0.280	Riverview	10.69	10.68
402-520-46	399 W HAGLER AVE	0.290	Riverview	10.69	10.68
402-520-48	408 W BLUFF AVE	0.337	Riverview	10.69	10.68
402-520-49	406 W BLUFF AVE	0.705	Riverview	10.69	10.68
402-530-01	356 W BLUFF AVE	0.385	Riverview	10.69	10.68
402-530-02	8557 N RIDGEVIEW AVE	0.265	Riverview	10.69	10.68
402-530-03	8561 N RIDGEVIEW AVE	0.670	Riverview	10.69	10.68
402-530-04	8564 N RIDGEVIEW AVE	0.837	Riverview	10.69	10.68
402-530-05	8560 N RIDGEVIEW AVE	0.393	Riverview	10.69	10.68
402-530-06	342 W BLUFF AVE	0.328	Riverview	10.69	10.68
402-530-13	315 W BLUFF AVE	0.206	Riverview	10.69	10.68
402-530-14	313 W BLUFF AVE	0.207	Riverview	10.69	10.68
402-530-15	311 W BLUFF AVE	0.328	Riverview	10.69	10.68

City of Fresno
Landscaping and Lighting Maintenance Dist #1
Fiscal Year 2020/21 Preliminary Assessment Roll

Assessor's Parcel Number	Situs Address	Taxable Acreage	Tract Number	Max Assessment	Charge
402-530-16	309 W BLUFF AVE	0.214	Riverview	10.69	10.68
402-530-17	307 W BLUFF AVE	0.206	Riverview	10.69	10.68
402-530-18	305 W BLUFF AVE	0.183	Riverview	10.69	10.68
402-530-19	341 W BLUFF AVE	0.216	Riverview	10.69	10.68
402-530-20	339 W BLUFF AVE	0.275	Riverview	10.69	10.68
402-530-21	337 W BLUFF AVE	1.490	Riverview	10.69	10.68
402-530-22	335 W BLUFF AVE	0.303	Riverview	10.69	10.68
402-530-23	333 W BLUFF AVE	0.234	Riverview	10.69	10.68
402-530-24	331 W BLUFF AVE	0.213	Riverview	10.69	10.68
402-530-25	329 W BLUFF AVE	0.206	Riverview	10.69	10.68
402-530-26	327 W BLUFF AVE	0.245	Riverview	10.69	10.68
402-530-27	325 W BLUFF AVE	0.215	Riverview	10.69	10.68
402-530-28	323 W BLUFF AVE	0.179	Riverview	10.69	10.68
402-530-29	321 W BLUFF AVE	0.252	Riverview	10.69	10.68
402-530-30	319 W BLUFF AVE	0.257	Riverview	10.69	10.68
402-530-31	317 W BLUFF AVE	0.160	Riverview	10.69	10.68
402-541-01	8459 N FOURTH	0.323	3656	31.55	31.54
402-541-02	8443 N FOURTH	0.271	3656	31.55	31.54
402-541-03	8427 N FOURTH	0.239	3656	31.55	31.54
402-541-04	8411 N FOURTH	0.240	3656	31.55	31.54
402-541-05	8395 N FOURTH	0.240	3656	31.55	31.54
402-541-06	8379 N FOURTH	0.240	3656	31.55	31.54
402-541-07	8363 N FOURTH	0.240	3656	31.55	31.54
402-542-01	8352 N FOURTH	0.226	3656	31.55	31.54
402-542-02	863 E RICHMOND AVE	0.218	3656	31.55	31.54
402-542-03	875 E RICHMOND AVE	0.216	3656	31.55	31.54
402-542-04	887 E RICHMOND AVE	0.239	3656	31.55	31.54
402-542-05	891 E RICHMOND AVE	0.192	3656	31.55	31.54
402-542-06	892 E RICHMOND AVE	0.216	3656	31.55	31.54
402-542-07	886 E RICHMOND AVE	0.250	3656	31.55	31.54
402-542-08	874 E RICHMOND AVE	0.218	3656	31.55	31.54
402-542-09	862 E RICHMOND AVE	0.218	3656	31.55	31.54
402-542-10	850 E RICHMOND AVE	0.226	3656	31.55	31.54
402-542-11	8408 N FOURTH	0.247	3656	31.55	31.54
402-542-12	879 E SALEM AVE	0.231	3656	31.55	31.54
402-542-13	893 E SALEM AVE	0.231	3656	31.55	31.54
402-542-14	907 E SALEM AVE	0.231	3656	31.55	31.54
402-542-15	921 E SALEM AVE	0.231	3656	31.55	31.54
402-542-16	935 E SALEM AVE	0.250	3656	31.55	31.54
402-542-17	8391 N SIXTH	0.216	3656	31.55	31.54
402-542-18	8375 N SIXTH	0.216	3656	31.55	31.54
402-542-19	8359 N SIXTH	0.216	3656	31.55	31.54
402-543-02	965 E TEAGUE AVE	0.231	3656	31.55	31.54
402-543-03	951 E TEAGUE AVE	0.237	3656	31.55	31.54
402-543-04	937 E TEAGUE AVE	0.239	3656	31.55	31.54
402-543-05	923 E TEAGUE AVE	0.237	3656	31.55	31.54
402-543-06	909 E TEAGUE AVE	0.237	3656	31.55	31.54
402-543-07	895 E TEAGUE AVE	0.237	3656	31.55	31.54
402-543-08	881 E TEAGUE AVE	0.237	3656	31.55	31.54
402-543-09	865 E TEAGUE AVE	0.254	3656	31.55	31.54
402-543-10	864 E SALEM AVE	0.266	3656	31.55	31.54
402-543-11	880 E SALEM AVE	0.239	3656	31.55	31.54
402-543-12	894 E SALEM AVE	0.239	3656	31.55	31.54

City of Fresno
Landscaping and Lighting Maintenance Dist #1
Fiscal Year 2020/21 Preliminary Assessment Roll

Assessor's Parcel Number	Situs Address	Taxable Acreage	Tract Number	Max Assessment	Charge
402-543-13	908 E SALEM AVE	0.239	3656	31.55	31.54
402-543-14	922 E SALEM AVE	0.239	3656	31.55	31.54
402-543-15	938 E SALEM AVE	0.239	3656	31.55	31.54
402-543-16	950 E SALEM AVE	0.258	3656	31.55	31.54
402-543-17	8420 N SIXTH	0.250	3656	31.55	31.54
402-543-18	8408 N SIXTH	0.224	3656	31.55	31.54
402-543-19	962 E RICHMOND AVE	0.228	3656	31.55	31.54
402-543-20	976 E RICHMOND AVE	0.214	3656	31.55	31.54
402-543-21	980 E RICHMOND AVE	0.214	3656	31.55	31.54
402-543-22	986 E RICHMOND AVE	0.214	3656	31.55	31.54
402-543-23	992 E RICHMOND AVE	0.261	3656	31.55	31.54
402-543-24	998 E RICHMOND AVE	0.252	3656	31.55	31.54
402-543-25	999 E RICHMOND AVE	0.277	3656	31.55	31.54
402-543-26	993 E RICHMOND AVE	0.275	3656	31.55	31.54
402-543-27	987 E RICHMOND AVE	0.214	3656	31.55	31.54
402-543-28	981 E RICHMOND AVE	0.214	3656	31.55	31.54
402-543-29	975 E RICHMOND AVE	0.214	3656	31.55	31.54
402-543-30	961 E RICHMOND AVE	0.228	3656	31.55	31.54
402-551-01	8347 N FOURTH	0.240	3656	31.55	31.54
402-551-02	8331 N FOURTH	0.240	3656	31.55	31.54
402-551-03	8315 N FOURTH	0.240	3656	31.55	31.54
402-551-04	8293 N FOURTH	0.240	3656	31.55	31.54
402-551-05	828 E PORTLAND AVE	0.266	3656	31.55	31.54
402-552-01	823 E PORTLAND AVE	0.202	3656	31.55	31.54
402-552-02	827 E PORTLAND AVE	0.206	3656	31.55	31.54
402-552-03	851 E PORTLAND AVE	0.206	3656	31.55	31.54
402-552-04	865 E PORTLAND AVE	0.206	3656	31.55	31.54
402-552-05	877 E PORTLAND AVE	0.206	3656	31.55	31.54
402-552-06	889 E PORTLAND AVE	0.227	3656	31.55	31.54
402-552-07	897 E PORTLAND AVE	0.343	3656	31.55	31.54
402-552-08	896 E PORTLAND AVE	0.229	3656	31.55	31.54
402-552-09	890 E PORTLAND AVE	0.252	3656	31.55	31.54
402-552-10	878 E PORTLAND AVE	0.226	3656	31.55	31.54
402-552-11	866 E PORTLAND AVE	0.226	3656	31.55	31.54
402-552-12	8282 N FOURTH	0.226	3656	31.55	31.54
402-552-13	8296 N FOURTH	0.226	3656	31.55	31.54
402-552-14	865 E QUINCY AVE	0.218	3656	31.55	31.54
402-552-15	877 E QUINCY AVE	0.218	3656	31.55	31.54
402-552-16	889 E QUINCY AVE	0.275	3656	31.55	31.54
402-552-17	895 E QUINCY AVE	0.202	3656	31.55	31.54
402-552-18	894 E QUINCY AVE	0.229	3656	31.55	31.54
402-552-19	888 E QUINCY AVE	0.252	3656	31.55	31.54
402-552-20	876 E QUINCY AVE	0.218	3656	31.55	31.54
402-552-21	864 E QUINCY AVE	0.218	3656	31.55	31.54
402-552-22	852 E QUINCY AVE	0.226	3656	31.55	31.54
402-552-23	8343 N SIXTH	0.216	3656	31.55	31.54
402-552-24	8327 N SIXTH	0.216	3656	31.55	31.54
402-552-25	8311 N SIXTH	0.216	3656	31.55	31.54
402-552-26	8295 N SIXTH	0.216	3656	31.55	31.54
402-552-27	8281 N SIXTH	0.216	3656	31.55	31.54
402-552-28	8273 N SIXTH	0.239	3656	31.55	31.54
402-552-29	8269 N SIXTH	0.283	3656	31.55	31.54
402-552-30	951 E PORTLAND AVE	0.227	3656	31.55	31.54

City of Fresno
Landscaping and Lighting Maintenance Dist #1
Fiscal Year 2020/21 Preliminary Assessment Roll

Assessor's Parcel Number	Situs Address	Taxable Acreage	Tract Number	Max Assessment	Charge
402-552-31	969 E PORTLAND AVE	0.206	3656	31.55	31.54
402-552-32	979 E PORTLAND AVE	0.206	3656	31.55	31.54
402-552-33	983 E PORTLAND AVE	0.206	3656	31.55	31.54
402-552-34	987 E PORTLAND AVE	0.206	3656	31.55	31.54
402-552-35	991 E PORTLAND AVE	0.214	3656	31.55	31.54
402-552-36	995 E PORTLAND AVE	0.227	3656	31.55	31.54
402-553-01	8328 N SIXTH	0.228	3656	31.55	31.54
402-553-02	974 E QUINCY AVE	0.214	3656	31.55	31.54
402-553-03	978 E QUINCY AVE	0.214	3656	31.55	31.54
402-553-04	982 E QUINCY AVE	0.214	3656	31.55	31.54
402-553-05	986 E QUINCY AVE	0.252	3656	31.55	31.54
402-553-06	992 E QUINCY AVE	0.252	3656	31.55	31.54
402-553-07	991 E QUINCY AVE	0.275	3656	31.55	31.54
402-553-08	985 E QUINCY AVE	0.261	3656	31.55	31.54
402-553-09	981 E QUINCY AVE	0.214	3656	31.55	31.54
402-553-10	977 E QUINCY AVE	0.214	3656	31.55	31.54
402-553-11	973 E QUINCY AVE	0.214	3656	31.55	31.54
402-553-12	959 E QUINCY AVE	0.228	3656	31.55	31.54
402-553-13	8280 N SIXTH	0.234	3656	31.55	31.54
402-553-14	978 E PORTLAND AVE	0.220	3656	31.55	31.54
402-553-15	982 E PORTLAND AVE	0.220	3656	31.55	31.54
402-553-16	986 E PORTLAND AVE	0.220	3656	31.55	31.54
402-553-17	990 E PORTLAND AVE	0.217	3656	31.55	31.54
402-553-18	994 E PORTLAND AVE	0.275	3656	31.55	31.54
402-560-01	320 W BLUFF AVE ##110	0.063	Riverview	10.69	10.68
402-560-02	320 W BLUFF AVE ##109	0.033	Riverview	10.69	10.68
402-560-03	320 W BLUFF AVE ##108	0.033	Riverview	10.69	10.68
402-560-04	320 W BLUFF AVE ##107	0.041	Riverview	10.69	10.68
402-560-05	320 W BLUFF AVE ##106	0.044	Riverview	10.69	10.68
402-560-06	320 W BLUFF AVE ##105	0.043	Riverview	10.69	10.68
402-560-07	320 W BLUFF AVE ##111	0.041	Riverview	10.69	10.68
402-560-08	320 W BLUFF AVE ##112	0.033	Riverview	10.69	10.68
402-560-09	320 W BLUFF AVE ##113	0.056	Riverview	10.69	10.68
402-560-10	320 W BLUFF AVE ##114		Riverview	10.69	10.68
402-560-11	320 W BLUFF AVE ##104	0.041	Riverview	10.69	10.68
402-560-12	320 W BLUFF AVE ##103	0.056	Riverview	10.69	10.68
402-560-13	320 W BLUFF AVE ##102	0.056	Riverview	10.69	10.68
402-560-14	320 W BLUFF AVE ##101	0.041	Riverview	10.69	10.68
402-570-01	360 W NEES AVE	16.340	Riverview	4,104.96	4,104.96
402-570-05	481 W AUDUBON DR	16.700	Riverview	2,822.16	2,822.16
402-570-08	NO SITUS AVAILABLE	0.730	Riverview	106.90	106.90
402-570-09	NO SITUS AVAILABLE	1.910	Riverview	267.25	267.24
402-570-10	8050 N PALM AVE	3.000	Riverview	427.60	427.60
402-570-11	8080 N PALM AVE	4.290	Riverview	598.64	598.64
402-580-01	8351 N CHURCHILL AVE	0.332	Riverview	10.69	10.68
402-580-02	8337 N CHURCHILL AVE	0.340	Riverview	10.69	10.68
402-580-03	390 W AUDUBON DR	0.322	Riverview	10.69	10.68
402-580-04	400 W AUDUBON DR	0.328	Riverview	10.69	10.68
402-580-05	408 W AUDUBON DR	0.328	Riverview	10.69	10.68
402-580-06	416 W AUDUBON DR	0.328	Riverview	10.69	10.68
402-580-07	435 W BLUFF AVE	0.344	Riverview	10.69	10.68
402-580-08	441 W BLUFF AVE	0.319	Riverview	10.69	10.68
402-580-09	8308 N VICTOR AVE	0.330	Riverview	10.69	10.68

City of Fresno
Landscaping and Lighting Maintenance Dist #1
Fiscal Year 2020/21 Preliminary Assessment Roll

Assessor's Parcel Number	Situs Address	Taxable Acreage	Tract Number	Max Assessment	Charge
402-580-10	8302 N VICTOR AVE	0.378	Riverview	10.69	10.68
402-580-11	8305 N VICTOR AVE	0.385	Riverview	10.69	10.68
402-580-12	455 W BLUFF AVE	0.330	Riverview	10.69	10.68
402-580-13	465 W BLUFF AVE	0.353	Riverview	10.69	10.68
402-580-14	458 W LEXINGTON AVE	0.340	Riverview	10.69	10.68
402-580-15	428 W AUDUBON DR	0.328	Riverview	10.69	10.68
402-580-16	455 W HAGLER AVE	0.349	Riverview	10.69	10.68
402-580-17	467 W HAGLER AVE	0.403	Riverview	10.69	10.68
402-580-18	475 W HAGLER AVE	0.447	Riverview	10.69	10.68
402-580-19	480 W HAGLER AVE	0.385	Riverview	10.69	10.68
402-580-20	474 W HAGLER AVE	0.309	Riverview	10.69	10.68
402-580-21	462 W HAGLER AVE	0.290	Riverview	10.69	10.68
402-580-22	481 W BLUFF AVE	0.287	Riverview	10.69	10.68
402-580-23	493 W BLUFF AVE	0.379	Riverview	10.69	10.68
402-580-24	499 W BLUFF AVE	0.371	Riverview	10.69	10.68
402-580-25-S	498 W BLUFF AVE	0.491	Riverview	10.69	10.68
402-580-26-S	490 W BLUFF AVE	0.418	Riverview	10.69	10.68
402-580-27-S	480 W BLUFF AVE	0.466	Riverview	10.69	10.68
402-580-28-S	470 W BLUFF AVE	0.487	Riverview	10.69	10.68
402-580-29-S	460 W BLUFF AVE	0.504	Riverview	10.69	10.68
402-580-30-S	450 W BLUFF AVE	0.601	Riverview	10.69	10.68
402-580-31-S	440 W BLUFF AVE	0.407	Riverview	10.69	10.68
402-591-01	296 W BLUFF AVE	0.742	Riverview	10.69	10.68
402-591-02	304 W BLUFF AVE	0.633	Riverview	10.69	10.68
402-591-03	310 W BLUFF AVE	0.523	Riverview	10.69	10.68
402-591-07	318 W BLUFF AVE	0.509	Riverview	10.69	10.68
402-592-01	291 W BLUFF AVE	0.358	Riverview	10.69	10.68
402-592-02	297 W BLUFF AVE	0.327	Riverview	10.69	10.68
402-592-03	301 W BLUFF AVE	0.311	Riverview	10.69	10.68
402-592-04	303 W BLUFF AVE	0.280	Riverview	10.69	10.68
402-592-05	288 W CANADIAN AVE	0.289	Riverview	10.69	10.68
402-592-06	280 W CANADIAN AVE	0.275	Riverview	10.69	10.68
402-592-07	8703 N DEL MAR AVE	0.275	Riverview	10.69	10.68
402-592-08	8713 N DEL MAR AVE	0.358	Riverview	10.69	10.68
402-592-09	8723 N DEL MAR AVE	0.378	Riverview	10.69	10.68
402-592-10	8733 N DEL MAR AVE	0.277	Riverview	10.69	10.68
402-592-11	8753 N GLENN AVE	0.298	Riverview	10.69	10.68
402-592-12	8761 N GLENN AVE	0.316	Riverview	10.69	10.68
402-593-01	NO SITUS AVAILABLE	2.430	Riverview	10.69	10.68
402-601-01	258 W BLUFF AVE	0.606	Riverview	10.69	10.68
402-601-02	266 W BLUFF AVE	0.743	Riverview	10.69	10.68
402-601-03	272 W BLUFF AVE	0.606	Riverview	10.69	10.68
402-601-04	276 W BLUFF AVE	0.611	Riverview	10.69	10.68
402-601-05	280 W BLUFF AVE	0.625	Riverview	10.69	10.68
402-601-06	284 W BLUFF AVE	0.652	Riverview	10.69	10.68
402-601-07	290 W BLUFF AVE	0.787	Riverview	10.69	10.68
402-602-01	259 W BLUFF AVE	0.344	Riverview	10.69	10.68
402-602-02	267 W BLUFF AVE	0.341	Riverview	10.69	10.68
402-602-03	273 W BLUFF AVE	0.344	Riverview	10.69	10.68
402-602-04	277 W BLUFF AVE	0.347	Riverview	10.69	10.68
402-602-05	281 W BLUFF AVE	0.346	Riverview	10.69	10.68
402-602-06	285 W BLUFF AVE	0.355	Riverview	10.69	10.68
402-602-07	8773 N GLENN AVE	0.328	Riverview	10.69	10.68

City of Fresno
Landscaping and Lighting Maintenance Dist #1
Fiscal Year 2020/21 Preliminary Assessment Roll

Assessor's Parcel Number	Situs Address	Taxable Acreage	Tract Number	Max Assessment	Charge
402-602-08	8774 N GLENN AVE	0.385	Riverview	10.69	10.68
402-602-09	8762 N GLENN AVE	0.303	Riverview	10.69	10.68
402-602-10	8754 N GLENN AVE	0.280	Riverview	10.69	10.68
402-602-11	8797 N DEL MAR	0.272	Riverview	10.69	10.68
402-602-12	223 W HUBERT CT	0.274	Riverview	10.69	10.68
402-602-13	235 W HUBERT CT	0.272	Riverview	10.69	10.68
402-602-14	243 W HUBERT CT	0.340	Riverview	10.69	10.68
402-602-15	251 W HUBERT CT	0.290	Riverview	10.69	10.68
402-602-16	250 W HUBERT CT	0.327	Riverview	10.69	10.68
402-602-19	218 W HUBERT CT	0.291	Riverview	10.69	10.68
402-602-20	206 W HUBERT CT	0.301	Riverview	10.69	10.68
402-602-21	183 W RIVERRIDGE AVE	0.352	Riverview	10.69	10.68
402-602-22	195 W RIVERRIDGE AVE	0.304	Riverview	10.69	10.68
402-602-23	209 W RIVERRIDGE AVE	0.292	Riverview	10.69	10.68
402-602-24	221 W RIVERRIDGE AVE	0.300	Riverview	10.69	10.68
402-602-25	233 W RIVERRIDGE AVE	0.300	Riverview	10.69	10.68
402-602-26	242 W HUBERT CT	0.300	Riverview	10.69	10.68
402-602-28	230 W HUBERT CT	0.260	Riverview	10.69	10.68
402-603-01	253 W BLUFF AVE	0.341	Riverview	10.69	10.68
402-603-02	228 W RIVERRIDGE AVE	0.308	Riverview	10.69	10.68
402-604-01	267 W RIDGEPOINT DR	0.248	Riverview	10.69	10.68
402-604-02	259 W RIDGEPOINT DR	0.245	Riverview	10.69	10.68
402-610-01	201 W BRIER CIR	0.216	Riverview	10.69	10.68
402-610-02	203 W BRIER CIR	0.214	Riverview	10.69	10.68
402-610-03	205 W BRIER CIR	0.211	Riverview	10.69	10.68
402-610-04	207 W BRIER CIR	0.177	Riverview	10.69	10.68
402-610-05	209 W BRIER CIR	0.189	Riverview	10.69	10.68
402-610-06	211 W BRIER CIR	0.189	Riverview	10.69	10.68
402-610-07	213 W BRIER CIR	0.189	Riverview	10.69	10.68
402-610-08	215 W BRIER CIR	0.189	Riverview	10.69	10.68
402-610-09	217 W BRIER CIR	0.189	Riverview	10.69	10.68
402-610-10	219 W BRIER CIR	0.247	Riverview	10.69	10.68
402-610-11	8731 N GLENN AVE	0.200	Riverview	10.69	10.68
402-610-12	8715 N GLENN AVE	0.190	Riverview	10.69	10.68
402-610-13	221 W BRIER CIR	0.192	Riverview	10.69	10.68
402-610-14	223 W BRIER CIR	0.194	Riverview	10.69	10.68
402-610-15	225 W BRIER CIR	0.202	Riverview	10.69	10.68
402-610-16	227 W BRIER CIR	0.191	Riverview	10.69	10.68
402-610-17	229 W BRIER CIR	0.202	Riverview	10.69	10.68
402-610-18	231 W BRIER CIR	0.238	Riverview	10.69	10.68
402-610-19	233 W BRIER CIR	0.221	Riverview	10.69	10.68
402-610-20	235 W BRIER CIR	0.191	Riverview	10.69	10.68
402-610-21	237 W BRIER CIR	0.192	Riverview	10.69	10.68
402-610-22	239 W BRIER CIR	0.192	Riverview	10.69	10.68
402-610-23	241 W BRIER CIR	0.218	Riverview	10.69	10.68
402-610-24	243 W BRIER CIR	0.215	Riverview	10.69	10.68
402-610-25	245 W BRIER CIR	0.268	Riverview	10.69	10.68
402-610-28	208 W BRIER CIR	0.210	Riverview	10.69	10.68
402-610-29	212 W BRIER CIR	0.206	Riverview	10.69	10.68
402-610-30	214 W BRIER CIR	0.263	Riverview	10.69	10.68
402-610-31	232 W BRIER CIR	0.220	Riverview	10.69	10.68
402-610-32	236 W BRIER CIR	0.201	Riverview	10.69	10.68
402-610-33	238 W BRIER CIR	0.202	Riverview	10.69	10.68

City of Fresno
Landscaping and Lighting Maintenance Dist #1
Fiscal Year 2020/21 Preliminary Assessment Roll

Assessor's Parcel Number	Situs Address	Taxable Acreage	Tract Number	Max Assessment	Charge
402-610-35	202 W BRIER CIR	0.273	Riverview	10.69	10.68
402-610-36	204 W BRIER CIR	0.202	Riverview	10.69	10.68
402-621-01	250 W BLUFF AVE	0.486	Riverview	10.69	10.68
402-621-02	242 W BLUFF AVE	0.577	Riverview	10.69	10.68
402-621-03	236 W BLUFF AVE	0.570	Riverview	10.69	10.68
402-621-04	228 W BLUFF AVE	0.646	Riverview	10.69	10.68
402-621-05	220 W BLUFF AVE	0.583	Riverview	10.69	10.68
402-621-06	216 W BLUFF AVE	0.567	Riverview	10.69	10.68
402-622-01	245 W BLUFF AVE	0.321	Riverview	10.69	10.68
402-622-02	239 W BLUFF AVE	0.313	Riverview	10.69	10.68
402-622-03	231 W BLUFF AVE	0.305	Riverview	10.69	10.68
402-622-04	225 W BLUFF AVE	0.300	Riverview	10.69	10.68
402-622-05	217 W BLUFF AVE	0.292	Riverview	10.69	10.68
402-622-06	215 W BLUFF AVE	0.322	Riverview	10.69	10.68
402-622-07	213 W BLUFF AVE	0.355	Riverview	10.69	10.68
402-622-08	214 W RIDGEPOINT DR	0.352	Riverview	10.69	10.68
402-622-09	218 W RIDGEPOINT DR	0.272	Riverview	10.69	10.68
402-622-10	222 W RIDGEPOINT DR	0.252	Riverview	10.69	10.68
402-622-11	226 W RIDGEPOINT DR	0.252	Riverview	10.69	10.68
402-622-12	234 W RIDGEPOINT DR	0.269	Riverview	10.69	10.68
402-622-13	240 W RIDGEPOINT DR	0.289	Riverview	10.69	10.68
402-622-14	248 W RIDGEPOINT DR	0.301	Riverview	10.69	10.68
402-622-15	260 W RIDGEPOINT DR	0.297	Riverview	10.69	10.68
402-623-01	209 W RIDGEPOINT DR	0.215	Riverview	10.69	10.68
402-623-02	207 W RIDGEPOINT DR	0.258	Riverview	10.69	10.68
402-623-03	111 W PEACE RIVER DR	0.367	Riverview	10.69	10.68
402-623-04	115 W PEACE RIVER DR	0.321	Riverview	10.69	10.68
402-623-05	121 W PEACE RIVER DR	0.268	Riverview	10.69	10.68
402-623-06	127 W PEACE RIVER DR	0.256	Riverview	10.69	10.68
402-624-01	251 W RIDGEPOINT DR	0.241	Riverview	10.69	10.68
402-624-02	243 W RIDGEPOINT DR	0.243	Riverview	10.69	10.68
402-624-03	241 W RIDGEPOINT DR	0.249	Riverview	10.69	10.68
402-624-04	235 W RIDGEPOINT DR	0.266	Riverview	10.69	10.68
402-624-05	227 W RIDGEPOINT DR	0.268	Riverview	10.69	10.68
402-624-06	225 W RIDGEPOINT DR	0.208	Riverview	10.69	10.68
402-624-07	110 W PEACE RIVER DR	0.252	Riverview	10.69	10.68
402-624-08	128 W PEACE RIVER DR	0.247	Riverview	10.69	10.68
402-631-01	214 W BLUFF AVE	0.495	Riverview	10.69	10.68
402-631-02	212 W BLUFF AVE	0.508	Riverview	10.69	10.68
402-631-03	210 W BLUFF AVE	0.512	Riverview	10.69	10.68
402-631-04	208 W BLUFF AVE	0.512	Riverview	10.69	10.68
402-631-05	206 W BLUFF AVE	0.496	Riverview	10.69	10.68
402-631-08	203 W BLUFF AVE	0.390	Riverview	10.69	10.68
402-631-09	205 W BLUFF AVE	0.248	Riverview	10.69	10.68
402-631-10	207 W BLUFF AVE	0.316	Riverview	10.69	10.68
402-631-11	209 W BLUFF AVE	0.316	Riverview	10.69	10.68
402-631-12	9048 N FLETCHER AVE	0.303	Riverview	10.69	10.68
402-631-17	202 W RIDGEPOINT DR	0.367	Riverview	10.69	10.68
402-631-18	201 W RIDGEPOINT DR	0.330	Riverview	10.69	10.68
402-631-19	203 W RIDGEPOINT DR	0.367	Riverview	10.69	10.68
402-631-20	205 W RIDGEPOINT DR	0.223	Riverview	10.69	10.68
402-631-21	202 W BLUFF AVE	0.642	Riverview	10.69	10.68
402-631-22	NO SITUS AVAILABLE	0.601	Riverview	10.69	10.68

City of Fresno
Landscaping and Lighting Maintenance Dist #1
Fiscal Year 2020/21 Preliminary Assessment Roll

Assessor's Parcel Number	Situs Address	Taxable Acreage	Tract Number	Max Assessment	Charge
402-640-01	8680 N GLENN AVE ##174		Riverview	10.69	10.68
402-640-02	8680 N GLENN AVE ##175		Riverview	10.69	10.68
402-640-03	8680 N GLENN AVE ##172		Riverview	10.69	10.68
402-640-04	8680 N GLENN AVE ##173		Riverview	10.69	10.68
402-640-05	8680 N GLENN AVE ##176		Riverview	10.69	10.68
402-640-06	8680 N GLENN AVE ##177		Riverview	10.69	10.68
402-640-07	8680 N GLENN AVE ##179		Riverview	10.69	10.68
402-640-08	8680 N GLENN AVE ##178		Riverview	10.69	10.68
402-640-09	8680 N GLENN AVE ##180		Riverview	10.69	10.68
402-640-10	8680 N GLENN AVE ##181		Riverview	10.69	10.68
402-640-11	8680 N GLENN AVE ##183		Riverview	10.69	10.68
402-640-12	8680 N GLENN AVE ##182		Riverview	10.69	10.68
402-640-13	8680 N GLENN AVE ##184		Riverview	10.69	10.68
402-640-14	8680 N GLENN AVE ##185		Riverview	10.69	10.68
402-640-15	8680 N GLENN AVE ##187		Riverview	10.69	10.68
402-640-16	8680 N GLENN AVE ##186		Riverview	10.69	10.68
402-640-17	8680 N GLENN AVE ##190		Riverview	10.69	10.68
402-640-18	8680 N GLENN AVE ##191		Riverview	10.69	10.68
402-640-19	8680 N GLENN AVE ##189		Riverview	10.69	10.68
402-640-20	8680 N GLENN AVE ##188		Riverview	10.69	10.68
402-640-21	8680 N GLENN AVE ##157		Riverview	10.69	10.68
402-640-22	8680 N GLENN AVE ##156		Riverview	10.69	10.68
402-640-23	8680 N GLENN AVE ##155		Riverview	10.69	10.68
402-640-24	8680 N GLENN AVE ##154		Riverview	10.69	10.68
402-640-25	8680 N GLENN AVE ##152		Riverview	10.69	10.68
402-640-26	8680 N GLENN AVE ##153		Riverview	10.69	10.68
402-640-27	8680 N GLENN AVE ##150		Riverview	10.69	10.68
402-640-28	8680 N GLENN AVE ##151		Riverview	10.69	10.68
402-640-29	8680 N GLENN AVE ##159		Riverview	10.69	10.68
402-640-30	8680 N GLENN AVE ##158		Riverview	10.69	10.68
402-640-31	8680 N GLENN AVE ##160		Riverview	10.69	10.68
402-640-32	8680 N GLENN AVE ##161		Riverview	10.69	10.68
402-640-33	8680 N GLENN AVE ##163		Riverview	10.69	10.68
402-640-34	8680 N GLENN AVE ##162		Riverview	10.69	10.68
402-640-35	8680 N GLENN AVE ##164		Riverview	10.69	10.68
402-640-36	8680 N GLENN AVE ##165		Riverview	10.69	10.68
402-640-37	8680 N GLENN AVE ##167		Riverview	10.69	10.68
402-640-38	8680 N GLENN AVE ##166		Riverview	10.69	10.68
402-640-39	8680 N GLENN AVE ##169		Riverview	10.69	10.68
402-640-40	8680 N GLENN AVE ##168		Riverview	10.69	10.68
402-640-41	8680 N GLENN AVE ##170		Riverview	10.69	10.68
402-640-42	8680 N GLENN AVE ##171		Riverview	10.69	10.68
402-640-43	8680 N GLENN AVE ##141		Riverview	10.69	10.68
402-640-44	8680 N GLENN AVE ##140		Riverview	10.69	10.68
402-640-45	8680 N GLENN AVE ##143		Riverview	10.69	10.68
402-640-46	8680 N GLENN AVE ##142		Riverview	10.69	10.68
402-640-47	8680 N GLENN AVE ##144		Riverview	10.69	10.68
402-640-48	8680 N GLENN AVE ##145		Riverview	10.69	10.68
402-640-49	8680 N GLENN AVE ##146		Riverview	10.69	10.68
402-640-50	8680 N GLENN AVE ##147		Riverview	10.69	10.68
402-640-51	8680 N GLENN AVE ##149		Riverview	10.69	10.68
402-640-52	8680 N GLENN AVE ##148		Riverview	10.69	10.68
402-640-53	8680 N GLENN AVE ##138		Riverview	10.69	10.68

City of Fresno
Landscaping and Lighting Maintenance Dist #1
Fiscal Year 2020/21 Preliminary Assessment Roll

Assessor's Parcel Number	Situs Address	Taxable Acreage	Tract Number	Max Assessment	Charge
402-640-54	8680 N GLENN AVE ##139		Riverview	10.69	10.68
402-650-01	8680 N GLENN AVE ##274		Riverview	10.69	10.68
402-650-02	8680 N GLENN AVE ##275		Riverview	10.69	10.68
402-650-03	8680 N GLENN AVE ##272		Riverview	10.69	10.68
402-650-04	8680 N GLENN AVE ##273		Riverview	10.69	10.68
402-650-05	8680 N GLENN AVE ##276		Riverview	10.69	10.68
402-650-06	8680 N GLENN AVE ##277		Riverview	10.69	10.68
402-650-07	8680 N GLENN AVE ##279		Riverview	10.69	10.68
402-650-08	8680 N GLENN AVE ##278		Riverview	10.69	10.68
402-650-09	8680 N GLENN AVE ##280		Riverview	10.69	10.68
402-650-10	8680 N GLENN AVE ##281		Riverview	10.69	10.68
402-650-11	8680 N GLENN AVE ##283		Riverview	10.69	10.68
402-650-12	8680 N GLENN AVE ##282		Riverview	10.69	10.68
402-650-13	8680 N GLENN AVE ##284		Riverview	10.69	10.68
402-650-14	8680 N GLENN AVE ##285		Riverview	10.69	10.68
402-650-15	8680 N GLENN AVE ##287		Riverview	10.69	10.68
402-650-16	8680 N GLENN AVE ##286		Riverview	10.69	10.68
402-650-17	8680 N GLENN AVE ##290		Riverview	10.69	10.68
402-650-18	8680 N GLENN AVE ##291		Riverview	10.69	10.68
402-650-19	8680 N GLENN AVE ##289		Riverview	10.69	10.68
402-650-20	8680 N GLENN AVE ##288		Riverview	10.69	10.68
402-650-21	8680 N GLENN AVE ##257		Riverview	10.69	10.68
402-650-22	8680 N GLENN AVE ##256		Riverview	10.69	10.68
402-650-23	8680 N GLENN AVE ##255		Riverview	10.69	10.68
402-650-24	8680 N GLENN AVE ##254		Riverview	10.69	10.68
402-650-25	8680 N GLENN AVE ##252		Riverview	10.69	10.68
402-650-26	8680 N GLENN AVE ##253		Riverview	10.69	10.68
402-650-27	8680 N GLENN AVE ##250		Riverview	10.69	10.68
402-650-28	8680 N GLENN AVE ##251		Riverview	10.69	10.68
402-650-29	8680 N GLENN AVE ##259		Riverview	10.69	10.68
402-650-30	8680 N GLENN AVE ##258		Riverview	10.69	10.68
402-650-31	8680 N GLENN AVE ##260		Riverview	10.69	10.68
402-650-32	8680 N GLENN AVE ##261		Riverview	10.69	10.68
402-650-33	8680 N GLENN AVE ##263		Riverview	10.69	10.68
402-650-34	8680 N GLENN AVE ##262		Riverview	10.69	10.68
402-650-35	8680 N GLENN AVE ##264		Riverview	10.69	10.68
402-650-36	8680 N GLENN AVE ##265		Riverview	10.69	10.68
402-650-37	8680 N GLENN AVE ##267		Riverview	10.69	10.68
402-650-38	8680 N GLENN AVE ##266		Riverview	10.69	10.68
402-650-39	8680 N GLENN AVE ##269		Riverview	10.69	10.68
402-650-40	8680 N GLENN AVE ##268		Riverview	10.69	10.68
402-650-41	8680 N GLENN AVE ##270		Riverview	10.69	10.68
402-650-42	8680 N GLENN AVE ##271		Riverview	10.69	10.68
402-650-43	8680 N GLENN AVE ##241		Riverview	10.69	10.68
402-650-44	8680 N GLENN AVE ##240		Riverview	10.69	10.68
402-650-45	8680 N GLENN AVE ##243		Riverview	10.69	10.68
402-650-46	8680 N GLENN AVE ##242		Riverview	10.69	10.68
402-650-47	8680 N GLENN AVE ##244		Riverview	10.69	10.68
402-650-48	8680 N GLENN AVE ##245		Riverview	10.69	10.68
402-650-49	8680 N GLENN AVE ##246		Riverview	10.69	10.68
402-650-50	8680 N GLENN AVE ##247		Riverview	10.69	10.68
402-650-51	8680 N GLENN AVE ##249		Riverview	10.69	10.68
402-650-52	8680 N GLENN AVE ##248		Riverview	10.69	10.68

City of Fresno
Landscaping and Lighting Maintenance Dist #1
Fiscal Year 2020/21 Preliminary Assessment Roll

Assessor's Parcel Number	Situs Address	Taxable Acreage	Tract Number	Max Assessment	Charge
402-650-53	8680 N GLENN AVE ##238		Riverview	10.69	10.68
402-650-54	8680 N GLENN AVE ##239		Riverview	10.69	10.68
402-660-01	8680 N GLENN AVE ##110		Riverview	10.69	10.68
402-660-02	8680 N GLENN AVE ##111		Riverview	10.69	10.68
402-660-03	8680 N GLENN AVE ##112		Riverview	10.69	10.68
402-660-04	8680 N GLENN AVE ##113		Riverview	10.69	10.68
402-660-05	8680 N GLENN AVE ##115		Riverview	10.69	10.68
402-660-06	8680 N GLENN AVE ##114		Riverview	10.69	10.68
402-660-07	8680 N GLENN AVE ##116		Riverview	10.69	10.68
402-660-08	8680 N GLENN AVE ##117		Riverview	10.69	10.68
402-660-09	8680 N GLENN AVE ##119		Riverview	10.69	10.68
402-660-10	8680 N GLENN AVE ##118		Riverview	10.69	10.68
402-660-11	8680 N GLENN AVE ##120		Riverview	10.69	10.68
402-660-12	8680 N GLENN AVE ##121		Riverview	10.69	10.68
402-660-13	8680 N GLENN AVE ##123		Riverview	10.69	10.68
402-660-14	8680 N GLENN AVE ##122		Riverview	10.69	10.68
402-660-15	8680 N GLENN AVE ##124		Riverview	10.69	10.68
402-660-16	8680 N GLENN AVE ##125		Riverview	10.69	10.68
402-660-17	8680 N GLENN AVE ##127		Riverview	10.69	10.68
402-660-18	8680 N GLENN AVE ##126		Riverview	10.69	10.68
402-660-19	8680 N GLENN AVE ##109		Riverview	10.69	10.68
402-660-20	8680 N GLENN AVE ##108		Riverview	10.69	10.68
402-660-21	8680 N GLENN AVE ##106		Riverview	10.69	10.68
402-660-22	8680 N GLENN AVE ##107		Riverview	10.69	10.68
402-660-23	8680 N GLENN AVE ##105		Riverview	10.69	10.68
402-660-24	8680 N GLENN AVE ##104		Riverview	10.69	10.68
402-660-25	8680 N GLENN AVE ##102		Riverview	10.69	10.68
402-660-26	8680 N GLENN AVE ##103		Riverview	10.69	10.68
402-660-27	8680 N GLENN AVE ##133		Riverview	10.69	10.68
402-660-28	8680 N GLENN AVE ##132		Riverview	10.69	10.68
402-660-29	8680 N GLENN AVE ##129		Riverview	10.69	10.68
402-660-30	8680 N GLENN AVE ##128		Riverview	10.69	10.68
402-660-31	8680 N GLENN AVE ##130		Riverview	10.69	10.68
402-660-32	8680 N GLENN AVE ##131		Riverview	10.69	10.68
402-660-33	8680 N GLENN AVE ##134		Riverview	10.69	10.68
402-660-34	8680 N GLENN AVE ##136		Riverview	10.69	10.68
402-660-35	8680 N GLENN AVE ##137		Riverview	10.69	10.68
402-660-36	8680 N GLENN AVE ##135		Riverview	10.69	10.68
402-670-01	8680 N GLENN AVE ##210		Riverview	10.69	10.68
402-670-02	8680 N GLENN AVE ##211		Riverview	10.69	10.68
402-670-03	8680 N GLENN AVE ##212		Riverview	10.69	10.68
402-670-04	8680 N GLENN AVE ##213		Riverview	10.69	10.68
402-670-05	8680 N GLENN AVE ##215		Riverview	10.69	10.68
402-670-06	8680 N GLENN AVE ##214		Riverview	10.69	10.68
402-670-07	8680 N GLENN AVE ##216		Riverview	10.69	10.68
402-670-08	8680 N GLENN AVE ##217		Riverview	10.69	10.68
402-670-09	8680 N GLENN AVE ##219		Riverview	10.69	10.68
402-670-10	8680 N GLENN AVE ##218		Riverview	10.69	10.68
402-670-11	8680 N GLENN AVE ##220		Riverview	10.69	10.68
402-670-12	8680 N GLENN AVE ##221		Riverview	10.69	10.68
402-670-13	8680 N GLENN AVE ##223		Riverview	10.69	10.68
402-670-14	8680 N GLENN AVE ##222		Riverview	10.69	10.68
402-670-15	8680 N GLENN AVE ##224		Riverview	10.69	10.68

City of Fresno
Landscaping and Lighting Maintenance Dist #1
Fiscal Year 2020/21 Preliminary Assessment Roll

Assessor's Parcel Number	Situs Address	Taxable Acreage	Tract Number	Max Assessment	Charge
402-670-16	8680 N GLENN AVE ##225		Riverview	10.69	10.68
402-670-17	8680 N GLENN AVE ##227		Riverview	10.69	10.68
402-670-18	8680 N GLENN AVE ##226		Riverview	10.69	10.68
402-670-19	8680 N GLENN AVE ##209		Riverview	10.69	10.68
402-670-20	8680 N GLENN AVE ##208		Riverview	10.69	10.68
402-670-21	8680 N GLENN AVE ##206		Riverview	10.69	10.68
402-670-22	8680 N GLENN AVE ##207		Riverview	10.69	10.68
402-670-23	8680 N GLENN AVE ##205		Riverview	10.69	10.68
402-670-24	8680 N GLENN AVE ##204		Riverview	10.69	10.68
402-670-25	8680 N GLENN AVE ##202		Riverview	10.69	10.68
402-670-26	8680 N GLENN AVE ##203		Riverview	10.69	10.68
402-670-27	8680 N GLENN AVE ##233		Riverview	10.69	10.68
402-670-28	8680 N GLENN AVE ##232		Riverview	10.69	10.68
402-670-29	8680 N GLENN AVE ##229		Riverview	10.69	10.68
402-670-30	8680 N GLENN AVE ##228		Riverview	10.69	10.68
402-670-31	8680 N GLENN AVE ##230		Riverview	10.69	10.68
402-670-32	8680 N GLENN AVE ##231		Riverview	10.69	10.68
402-670-33	8680 N GLENN AVE ##234		Riverview	10.69	10.68
402-670-34	8680 N GLENN AVE ##236		Riverview	10.69	10.68
402-670-35	8680 N GLENN AVE ##237		Riverview	10.69	10.68
402-670-36	8680 N GLENN AVE ##235		Riverview	10.69	10.68
402-691-01	202 W RIVERRIDGE AVE	0.248	Riverview	10.69	10.68
402-691-02	166 W PEACE RIVER DR	0.242	Riverview	10.69	10.68
402-691-03	160 W PEACE RIVER DR	0.245	Riverview	10.69	10.68
402-691-04	152 W PEACE RIVER DR	0.233	Riverview	10.69	10.68
402-691-05	144 W PEACE RIVER DR	0.232	Riverview	10.69	10.68
402-691-06	136 W PEACE RIVER DR	0.268	Riverview	10.69	10.68
402-692-01	133 W PEACE RIVER DR	0.261	Riverview	10.69	10.68
402-692-02	139 W PEACE RIVER DR	0.247	Riverview	10.69	10.68
402-692-03	145 W PEACE RIVER DR	0.207	Riverview	10.69	10.68
402-692-04	151 W PEACE RIVER DR	0.202	Riverview	10.69	10.68
402-692-05	157 W PEACE RIVER DR	0.214	Riverview	10.69	10.68
402-692-06	163 W PEACE RIVER DR	0.219	Riverview	10.69	10.68
402-692-07	169 W PEACE RIVER DR	0.224	Riverview	10.69	10.68
402-692-08	175 W PEACE RIVER DR	0.214	Riverview	10.69	10.68
402-692-09	8848 N DEL MAR AVE	0.063	Riverview	10.69	10.68
402-692-10	8852 N DEL MAR AVE	0.070	Riverview	10.69	10.68
402-692-11	8856 N DEL MAR AVE	0.072	Riverview	10.69	10.68
402-692-12	8860 N DEL MAR AVE	0.073	Riverview	10.69	10.68
402-692-13	8864 N DEL MAR AVE	0.073	Riverview	10.69	10.68
402-692-14	8868 N DEL MAR AVE	0.067	Riverview	10.69	10.68
402-692-15	8872 N DEL MAR AVE	0.075	Riverview	10.69	10.68
402-692-16	8876 N DEL MAR AVE	0.071	Riverview	10.69	10.68
402-692-17	8880 N DEL MAR AVE	0.054	Riverview	10.69	10.68
402-692-18	8884 N DEL MAR AVE	0.046	Riverview	10.69	10.68
402-692-19	8888 N DEL MAR AVE	0.047	Riverview	10.69	10.68
402-692-20	8844 N DEL MAR AVE	0.059	Riverview	10.69	10.68
402-692-21	8840 N DEL MAR AVE	0.056	Riverview	10.69	10.68
402-692-22	8836 N DEL MAR AVE	0.059	Riverview	10.69	10.68
402-701-01	326 W RIVER CT	0.504	Riverview	10.69	10.68
402-701-02	334 W RIVER CT	0.486	Riverview	10.69	10.68
402-701-03	342 W RIVER CT	0.859	Riverview	10.69	10.68
402-701-04	341 W RIVER CT	0.664	Riverview	10.69	10.68

City of Fresno
Landscaping and Lighting Maintenance Dist #1
Fiscal Year 2020/21 Preliminary Assessment Roll

Assessor's Parcel Number	Situs Address	Taxable Acreage	Tract Number	Max Assessment	Charge
402-701-05	333 W RIVER CT	0.347	Riverview	10.69	10.68
402-701-06	325 W RIVER CT	0.337	Riverview	10.69	10.68
402-701-07	328 W EAGLE CT	0.307	Riverview	10.69	10.68
402-701-08	336 W EAGLE CT	0.252	Riverview	10.69	10.68
402-701-09	344 W EAGLE CT	0.367	Riverview	10.69	10.68
402-701-10	343 W EAGLE CT	0.206	Riverview	10.69	10.68
402-701-11	339 W EAGLE CT	0.229	Riverview	10.69	10.68
402-701-12	331 W EAGLE CT	0.227	Riverview	10.69	10.68
402-731-01	994 E OMAHA AVE	0.173	4594	96.20	96.20
402-731-02	990 E OMAHA AVE	0.139	4594	96.20	96.20
402-731-03	986 E OMAHA AVE	0.139	4594	96.20	96.20
402-731-04	982 E OMAHA AVE	0.137	4594	96.20	96.20
402-731-05	976 E OMAHA AVE	0.137	4594	96.20	96.20
402-731-06	964 E OMAHA AVE	0.137	4594	96.20	96.20
402-731-07	960 E OMAHA AVE	0.172	4594	96.20	96.20
402-731-08	958 E OMAHA AVE	0.165	4594	96.20	96.20
402-731-09	956 E OMAHA AVE	0.214	4594	96.20	96.20
402-731-10	955 E OMAHA AVE	0.227	4594	96.20	96.20
402-731-11	957 E OMAHA AVE	0.175	4594	96.20	96.20
402-731-12	963 E OMAHA AVE	0.195	4594	96.20	96.20
402-731-13	960 E NILES AVE	0.147	4594	96.20	96.20
402-731-14	956 E NILES AVE	0.172	4594	96.20	96.20
402-731-15	8199 N SIXTH	0.192	4594	96.20	96.20
402-731-16	8193 N SIXTH	0.176	4594	96.20	96.20
402-731-17	8185 N SIXTH	0.150	4594	96.20	96.20
402-731-18	8171 N SIXTH	0.140	4594	96.20	96.20
402-731-19	8165 N SIXTH	0.140	4594	96.20	96.20
402-731-20	8153 N SIXTH	0.140	4594	96.20	96.20
402-732-01	993 E OMAHA AVE	0.181	4594	96.20	96.20
402-732-02	989 E OMAHA AVE	0.142	4594	96.20	96.20
402-732-03	985 E OMAHA AVE	0.142	4594	96.20	96.20
402-732-04	981 E OMAHA AVE	0.142	4594	96.20	96.20
402-732-05	975 E OMAHA AVE	0.149	4594	96.20	96.20
402-732-06	978 E NILES AVE	0.149	4594	96.20	96.20
402-732-07	984 E NILES AVE	0.160	4594	96.20	96.20
402-732-08	990 E NILES AVE	0.183	4594	96.20	96.20
402-732-09	992 E NILES AVE	0.192	4594	96.20	96.20
402-732-10	993 E NILES AVE	0.202	4594	96.20	96.20
402-732-11	991 E NILES AVE	0.227	4594	96.20	96.20
402-732-12	989 E NILES AVE	0.387	4594	96.20	96.20
402-732-13	983 E NILES AVE	0.137	4594	96.20	96.20
402-732-14	977 E NILES AVE	0.137	4594	96.20	96.20
402-732-15	969 E NILES AVE	0.137	4594	96.20	96.20
402-732-16	963 E NILES AVE	0.149	4594	96.20	96.20
402-732-17	962 E MUNCIE AVE	0.160	4594	96.20	96.20
402-732-18	968 E MUNCIE AVE	0.149	4594	96.20	96.20
402-732-19	980 E MUNCIE AVE	0.149	4594	96.20	96.20
402-732-20	984 E MUNCIE AVE	0.149	4594	96.20	96.20
402-732-21	988 E MUNCIE AVE	0.149	4594	96.20	96.20
402-732-22	992 E MUNCIE AVE	0.149	4594	96.20	96.20
402-732-23	996 E MUNCIE AVE	0.174	4594	96.20	96.20
402-741-01	995 E MUNCIE AVE	0.174	4594	96.20	96.20
402-741-02	991 E MUNCIE AVE	0.149	4594	96.20	96.20

City of Fresno
Landscaping and Lighting Maintenance Dist #1
Fiscal Year 2020/21 Preliminary Assessment Roll

Assessor's Parcel Number	Situs Address	Taxable Acreage	Tract Number	Max Assessment	Charge
402-741-03	987 E MUNCIE AVE	0.149	4594	96.20	96.20
402-741-04	983 E MUNCIE AVE	0.149	4594	96.20	96.20
402-741-05	979 E MUNCIE AVE	0.149	4594	96.20	96.20
402-741-06	967 E MUNCIE AVE	0.149	4594	96.20	96.20
402-741-07	961 E MUNCIE AVE	0.160	4594	96.20	96.20
402-741-08	960 E LEXINGTON AVE	0.149	4594	96.20	96.20
402-741-09	974 E LEXINGTON AVE	0.137	4594	96.20	96.20
402-741-10	978 E LEXINGTON AVE	0.137	4594	96.20	96.20
402-741-11	982 E LEXINGTON AVE	0.137	4594	96.20	96.20
402-741-12	986 E LEXINGTON AVE	0.165	4594	96.20	96.20
402-741-13	988 E LEXINGTON AVE	0.176	4594	96.20	96.20
402-741-14	990 E LEXINGTON AVE	0.252	4594	96.20	96.20
402-741-15	987 E LEXINGTON AVE	0.275	4594	96.20	96.20
402-741-16	985 E LEXINGTON AVE	0.165	4594	96.20	96.20
402-741-17	981 E LEXINGTON AVE	0.137	4594	96.20	96.20
402-741-18	977 E LEXINGTON AVE	0.137	4594	96.20	96.20
402-741-19	973 E LEXINGTON AVE	0.137	4594	96.20	96.20
402-741-20	959 E LEXINGTON AVE	0.149	4594	96.20	96.20
402-741-21	964 E KENOSHA AVE	0.149	4594	96.20	96.20
402-741-22	978 E KENOSHA AVE	0.137	4594	96.20	96.20
402-741-23	982 E KENOSHA AVE	0.137	4594	96.20	96.20
402-741-24	986 E KENOSHA AVE	0.137	4594	96.20	96.20
402-741-25	990 E KENOSHA AVE	0.163	4594	96.20	96.20
402-741-26	992 E KENOSHA AVE	0.238	4594	96.20	96.20
402-741-27	994 E KENOSHA AVE	0.252	4594	96.20	96.20
402-741-28	995 E KENOSHA AVE	0.258	4594	96.20	96.20
402-741-29	991 E KENOSHA AVE	0.254	4594	96.20	96.20
402-741-30	987 E KENOSHA AVE	0.172	4594	96.20	96.20
402-741-31	983 E KENOSHA AVE	0.170	4594	96.20	96.20
402-741-32	979 E KENOSHA AVE	0.169	4594	96.20	96.20
402-741-33	963 E KENOSHA AVE	0.162	4594	96.20	96.20
402-742-01	8001 N SIXTH	0.201	4594	96.20	96.20
402-742-02	8019 N SIXTH	0.140	4594	96.20	96.20
402-742-03	8027 N SIXTH	0.140	4594	96.20	96.20
402-742-04	8045 N SIXTH	0.140	4594	96.20	96.20
402-742-05	8063 N SIXTH	0.140	4594	96.20	96.20
402-742-06	8081 N SIXTH	0.140	4594	96.20	96.20
402-742-07	8097 N SIXTH	0.140	4594	96.20	96.20
402-742-08	8113 N SIXTH	0.140	4594	96.20	96.20
402-742-09	8121 N SIXTH	0.140	4594	96.20	96.20
402-742-10	8139 N SIXTH	0.140	4594	96.20	96.20
403-030-14	8879 N HAYSTON AVE	0.151	4034	27.90	27.90
403-030-15	8867 N HAYSTON AVE	0.151	4034	27.90	27.90
403-030-16	1776 E EVERGLADE AVE	0.169	4034	27.90	27.90
403-030-17	1786 E EVERGLADE AVE	0.148	4034	27.90	27.90
403-030-18	1796 E EVERGLADE AVE	0.148	4034	27.90	27.90
403-030-19	1806 E EVERGLADE AVE	0.148	4034	27.90	27.90
403-030-20	1818 E EVERGLADE AVE	0.148	4034	27.90	27.90
403-030-21	1828 E EVERGLADE AVE	0.148	4034	27.90	27.90
403-030-22	1838 E EVERGLADE AVE	0.148	4034	27.90	27.90
403-030-23	1848 E EVERGLADE AVE	0.148	4034	27.90	27.90
403-030-24	1858 E EVERGLADE AVE	0.148	4034	27.90	27.90
403-030-25	1868 E EVERGLADE AVE	0.148	4034	27.90	27.90

City of Fresno
Landscaping and Lighting Maintenance Dist #1
Fiscal Year 2020/21 Preliminary Assessment Roll

Assessor's Parcel Number	Situs Address	Taxable Acreage	Tract Number	Max Assessment	Charge
403-030-26	1880 E EVERGLADE AVE	0.148	4034	27.90	27.90
403-030-27	1890 E EVERGLADE AVE	0.148	4034	27.90	27.90
403-030-28	1908 E EVERGLADE AVE	0.148	4034	27.90	27.90
403-030-29	1918 E EVERGLADE AVE	0.148	4034	27.90	27.90
403-030-30	1928 E EVERGLADE AVE	0.169	4034	27.90	27.90
403-030-31	8860 N MERIDIAN AVE	0.166	4034	27.90	27.90
403-030-32	8870 N MERIDIAN AVE	0.160	4034	27.90	27.90
403-030-33	8878 N MERIDIAN AVE	0.159	4034	27.90	27.90
403-030-34	8888 N MERIDIAN AVE	0.159	4034	27.90	27.90
403-030-35	8896 N MERIDIAN AVE	0.157	4034	27.90	27.90
403-030-36	1927 E SERENA AVE	0.169	4034	27.90	27.90
403-030-37	1917 E SERENA AVE	0.148	4034	27.90	27.90
403-030-38	1907 E SERENA AVE	0.148	4034	27.90	27.90
403-030-39	1889 E SERENA AVE	0.148	4034	27.90	27.90
403-030-40	1879 E SERENA AVE	0.148	4034	27.90	27.90
403-030-41	1869 E SERENA AVE	0.148	4034	27.90	27.90
403-030-42	1859 E SERENA AVE	0.148	4034	27.90	27.90
403-030-43	1849 E SERENA AVE	0.148	4034	27.90	27.90
403-030-44	1839 E SERENA AVE	0.148	4034	27.90	27.90
403-030-45	1829 E SERENA AVE	0.148	4034	27.90	27.90
403-030-46	1819 E SERENA AVE	0.148	4034	27.90	27.90
403-030-47	1809 E SERENA AVE	0.148	4034	27.90	27.90
403-030-48	1797 E SERENA AVE	0.148	4034	27.90	27.90
403-030-49	1787 E SERENA AVE	0.148	4034	27.90	27.90
403-030-50	1777 E SERENA AVE	0.169	4034	27.90	27.90
403-060-56	8144 N MILLBROOK AVE	1.530	4159	509.80	509.80
403-081-01	1016 E QUINCY AVE	0.183	3351	73.39	73.38
403-081-02	1030 E QUINCY AVE	0.183	3351	73.39	73.38
403-081-03	1044 E QUINCY AVE	0.160	3351	73.39	73.38
403-081-04	1058 E QUINCY AVE	0.183	3351	73.39	73.38
403-081-05	1072 E QUINCY AVE	0.160	3351	73.39	73.38
403-081-06	1086 E QUINCY AVE	0.160	3351	73.39	73.38
403-081-07	1098 E QUINCY AVE	0.172	3351	73.39	73.38
403-081-28	1091 E PORTLAND AVE	0.149	3351	73.39	73.38
403-081-29	1079 E PORTLAND AVE	0.149	3351	73.39	73.38
403-081-30	1067 E PORTLAND AVE	0.183	3351	73.39	73.38
403-081-31	1053 E PORTLAND AVE	0.160	3351	73.39	73.38
403-081-32	1041 E PORTLAND AVE	0.149	3351	73.39	73.38
403-081-33	1029 E PORTLAND AVE	0.183	3351	73.39	73.38
403-081-34	1015 E PORTLAND AVE	0.195	3351	73.39	73.38
403-081-41	1109 E PORTLAND AVE	0.160	3351	73.39	73.38
403-082-01	8295 N 7TH ST	0.227	3351	73.39	73.38
403-082-02	8283 N 7TH ST	0.198	3351	73.39	73.38
403-082-03	8271 N 7TH ST	0.211	3351	73.39	73.38
403-082-04	8259 N 7TH ST	0.211	3351	73.39	73.38
403-082-05	8247 N 7TH ST	0.232	3351	73.39	73.38
403-083-01	1097 E QUINCY AVE	0.149	3351	73.39	73.38
403-083-02	1085 E QUINCY AVE	0.160	3351	73.39	73.38
403-083-03	1073 E QUINCY AVE	0.183	3351	73.39	73.38
403-083-04	1059 E QUINCY AVE	0.149	3351	73.39	73.38
403-083-05	1047 E QUINCY AVE	0.149	3351	73.39	73.38
403-083-06	8280 N 7TH ST	0.192	3351	73.39	73.38
403-083-07	8268 N 7TH ST	0.173	3351	73.39	73.38

City of Fresno
Landscaping and Lighting Maintenance Dist #1
Fiscal Year 2020/21 Preliminary Assessment Roll

Assessor's Parcel Number	Situs Address	Taxable Acreage	Tract Number	Max Assessment	Charge
403-083-08	8256 N 7TH ST	0.192	3351	73.39	73.38
403-083-09	8244 N 7TH ST	0.180	3351	73.39	73.38
403-083-10	8243 N EIGHTH	0.209	3351	73.39	73.38
403-083-11	8255 N EIGHTH	0.220	3351	73.39	73.38
403-083-12	8267 N EIGHTH	0.181	3351	73.39	73.38
403-083-13	8279 N EIGHTH	0.229	3351	73.39	73.38
403-083-14	8278 N EIGHTH	0.200	3351	73.39	73.38
403-083-15	8266 N EIGHTH	0.207	3351	73.39	73.38
403-083-16	8254 N EIGHTH	0.198	3351	73.39	73.38
403-083-17	8242 N EIGHTH	0.239	3351	73.39	73.38
403-091-01	1126 E SALEM AVE	0.179	3817	55.80	55.80
403-091-02	1138 E SALEM AVE	0.159	3817	55.80	55.80
403-091-03	1150 E SALEM AVE	0.174	3817	55.80	55.80
403-091-04	1162 E SALEM AVE	0.179	3817	55.80	55.80
403-091-05	1174 E SALEM AVE	0.179	3817	55.80	55.80
403-091-06	1186 E SALEM AVE	0.165	3817	55.80	55.80
403-091-07	1198 E SALEM AVE	0.146	3817	55.80	55.80
403-091-08	1204 E SALEM AVE	0.156	3817	55.80	55.80
403-092-01	1125 E SALEM AVE	0.155	3817	55.80	55.80
403-092-02	1137 E SALEM AVE	0.148	3817	55.80	55.80
403-092-03	1149 E SALEM AVE	0.150	3817	55.80	55.80
403-092-04	1161 E SALEM AVE	0.148	3817	55.80	55.80
403-092-05	1173 E SALEM AVE	0.146	3817	55.80	55.80
403-092-06	1185 E SALEM AVE	0.149	3817	55.80	55.80
403-092-07	1197 E SALEM AVE	0.143	3817	55.80	55.80
403-092-08	1203 E SALEM AVE	0.134	3817	55.80	55.80
403-092-09	1202 E RICHMOND AVE	0.150	3817	55.80	55.80
403-092-10	1196 E RICHMOND AVE	0.134	3817	55.80	55.80
403-092-11	1184 E RICHMOND AVE	0.144	3817	55.80	55.80
403-092-12	1172 E RICHMOND AVE	0.147	3817	55.80	55.80
403-092-13	1160 E RICHMOND AVE	0.148	3817	55.80	55.80
403-092-14	1148 E RICHMOND AVE	0.150	3817	55.80	55.80
403-092-15	1136 E RICHMOND AVE	0.150	3817	55.80	55.80
403-092-16	1124 E RICHMOND AVE	0.152	3817	55.80	55.80
403-093-01	8473 N EIGHTH	0.160	3817	55.80	55.80
403-093-02	8461 N EIGHTH	0.137	3817	55.80	55.80
403-093-03	8449 N EIGHTH	0.137	3817	55.80	55.80
403-093-04	8437 N EIGHTH	0.137	3817	55.80	55.80
403-093-05	8425 N EIGHTH	0.137	3817	55.80	55.80
403-093-06	8413 N EIGHTH	0.151	3817	55.80	55.80
403-093-07	8401 N EIGHTH	0.172	3817	55.80	55.80
403-093-08	1111 E RICHMOND AVE	0.208	3817	55.80	55.80
403-093-09	1117 E RICHMOND AVE	0.176	3817	55.80	55.80
403-093-10	1123 E RICHMOND AVE	0.161	3817	55.80	55.80
403-093-11	1135 E RICHMOND AVE	0.156	3817	55.80	55.80
403-093-12	1147 E RICHMOND AVE	0.148	3817	55.80	55.80
403-093-13	1159 E RICHMOND AVE	0.139	3817	55.80	55.80
403-093-14	1171 E RICHMOND AVE	0.148	3817	55.80	55.80
403-093-15	1183 E RICHMOND AVE	0.165	3817	55.80	55.80
403-093-16	1195 E RICHMOND AVE	0.176	3817	55.80	55.80
403-093-17	8387 N NINTH	0.183	3817	55.80	55.80
403-093-18	8386 N NINTH	0.275	3817	55.80	55.80
403-093-19	8390 N NINTH	0.220	3817	55.80	55.80

City of Fresno
Landscaping and Lighting Maintenance Dist #1
Fiscal Year 2020/21 Preliminary Assessment Roll

Assessor's Parcel Number	Situs Address	Taxable Acreage	Tract Number	Max Assessment	Charge
403-093-20	8398 N NINTH	0.165	3817	55.80	55.80
403-093-21	8406 N NINTH	0.140	3817	55.80	55.80
403-093-22	8418 N NINTH	0.140	3817	55.80	55.80
403-093-23	8430 N NINTH	0.140	3817	55.80	55.80
403-093-24	8442 N NINTH	0.140	3817	55.80	55.80
403-093-25	8454 N NINTH	0.140	3817	55.80	55.80
403-093-26	8466 N NINTH	0.140	3817	55.80	55.80
403-093-27	8478 N NINTH	0.160	3817	55.80	55.80
403-101-01	8818 N MILLBROOK AVE	0.325	3802	13.92	13.92
403-101-02	8802 N MILLBROOK AVE	0.269	3802	13.92	13.92
403-101-03	8786 N MILLBROOK AVE	0.269	3802	13.92	13.92
403-101-04	8770 N MILLBROOK AVE	0.269	3802	13.92	13.92
403-101-07	8739 N SEVENTH	0.264	3802	13.92	13.92
403-101-08	8755 N SEVENTH	0.247	3802	13.92	13.92
403-101-09	8771 N SEVENTH	0.247	3802	13.92	13.92
403-101-10	8787 N SEVENTH	0.247	3802	13.92	13.92
403-101-11	8803 N SEVENTH	0.247	3802	13.92	13.92
403-101-12	8819 N SEVENTH	0.289	3802	13.92	13.92
403-101-13	8754 N MILLBROOK AVE	0.567	3802	27.84	27.84
403-102-01	1080 E KELSO AVE	0.352	3802	13.92	13.92
403-102-02	1090 E KELSO AVE	0.319	3802	13.92	13.92
403-102-03	1102 E KELSO AVE	0.316	3802	13.92	13.92
403-102-04	1112 E KELSO AVE	0.355	3802	13.92	13.92
403-102-05	1140 E KELSO AVE	0.355	3802	13.92	13.92
403-102-06	1152 E KELSO AVE	0.316	3802	13.92	13.92
403-103-01	1073 E KELSO AVE	0.242	3802	13.92	13.92
403-103-02	1089 E KELSO AVE	0.234	3802	13.92	13.92
403-103-03	1105 E KELSO AVE	0.234	3802	13.92	13.92
403-103-04	1121 E KELSO AVE	0.234	3802	13.92	13.92
403-103-05	1137 E KELSO AVE	0.234	3802	13.92	13.92
403-103-06	1153 E KELSO AVE	0.234	3802	13.92	13.92
403-103-07	1154 E COLE AVE	0.234	3802	13.92	13.92
403-103-08	1138 E COLE AVE	0.234	3802	13.92	13.92
403-103-09	1122 E COLE AVE	0.234	3802	13.92	13.92
403-103-10	1106 E COLE AVE	0.234	3802	13.92	13.92
403-103-11	1090 E COLE AVE	0.234	3802	13.92	13.92
403-103-12	1074 E COLE AVE	0.242	3802	13.92	13.92
403-104-01	1075 E COLE AVE	0.250	3802	13.92	13.92
403-104-02	1091 E COLE AVE	0.228	3802	13.92	13.92
403-104-03	1107 E COLE AVE	0.228	3802	13.92	13.92
403-104-04	1123 E COLE AVE	0.228	3802	13.92	13.92
403-104-05	1139 E COLE AVE	0.228	3802	13.92	13.92
403-104-06	1155 E COLE AVE	0.228	3802	13.92	13.92
403-111-01	1158 E KELSO AVE	0.316	3802	13.92	13.92
403-111-02	1172 E KELSO AVE	0.355	3802	13.92	13.92
403-111-03	1198 E KELSO AVE	0.355	3802	13.92	13.92
403-111-04	1210 E KELSO AVE	0.316	3802	13.92	13.92
403-111-05	1216 E KELSO AVE	0.316	3802	13.92	13.92
403-111-06	1230 E KELSO AVE	0.355	3802	13.92	13.92
403-111-07	1254 E KELSO AVE	0.269	3802	13.92	13.92
403-111-08	8831 N SPALDING AVE	0.247	3802	13.92	13.92
403-112-01	8830 N SPALDING AVE	0.234	3802	13.92	13.92
403-112-02	8814 N SPALDING AVE	0.234	3802	13.92	13.92

City of Fresno
Landscaping and Lighting Maintenance Dist #1
Fiscal Year 2020/21 Preliminary Assessment Roll

Assessor's Parcel Number	Situs Address	Taxable Acreage	Tract Number	Max Assessment	Charge
403-112-03	8798 N SPALDING AVE	0.234	3802	13.92	13.92
403-112-04	8784 N SPALDING AVE	0.234	3802	13.92	13.92
403-112-05	8768 N SPALDING AVE	0.234	3802	13.92	13.92
403-112-06	8754 N SPALDING AVE	0.224	3802	13.92	13.92
403-112-07	8742 N SPALDING AVE	0.289	3802	13.92	13.92
403-112-08	1277 E COLE AVE	0.303	3802	13.92	13.92
403-112-09	1261 E COLE AVE	0.228	3802	13.92	13.92
403-112-10	1245 E COLE AVE	0.228	3802	13.92	13.92
403-112-11	1229 E COLE AVE	0.228	3802	13.92	13.92
403-112-12	1213 E COLE AVE	0.228	3802	13.92	13.92
403-112-13	1199 E COLE AVE	0.228	3802	13.92	13.92
403-112-14	1187 E COLE AVE	0.228	3802	13.92	13.92
403-112-15	1171 E COLE AVE	0.228	3802	13.92	13.92
403-113-01	1170 E COLE AVE	0.234	3802	13.92	13.92
403-113-02	1186 E COLE AVE	0.234	3802	13.92	13.92
403-113-03	1198 E COLE AVE	0.234	3802	13.92	13.92
403-113-04	1212 E COLE AVE	0.234	3802	13.92	13.92
403-113-05	1228 E COLE AVE	0.234	3802	13.92	13.92
403-113-06	1244 E COLE AVE	0.234	3802	13.92	13.92
403-113-07	1260 E COLE AVE	0.247	3802	13.92	13.92
403-113-08	1259 E KELSO AVE	0.247	3802	13.92	13.92
403-113-09	1243 E KELSO AVE	0.234	3802	13.92	13.92
403-113-10	1227 E KELSO AVE	0.234	3802	13.92	13.92
403-113-11	1211 E KELSO AVE	0.234	3802	13.92	13.92
403-113-12	1197 E KELSO AVE	0.234	3802	13.92	13.92
403-113-13	1185 E KELSO AVE	0.234	3802	13.92	13.92
403-113-14	1169 E KELSO AVE	0.234	3802	13.92	13.92
403-121-01	1504 E UTAH AVE	0.183	3819	95.80	95.80
403-121-02	1514 E UTAH AVE	0.144	3819	95.80	95.80
403-121-03	1524 E UTAH AVE	0.147	3819	95.80	95.80
403-121-04	1534 E UTAH AVE	0.147	3819	95.80	95.80
403-121-05	1544 E UTAH AVE	0.147	3819	95.80	95.80
403-121-06	1554 E UTAH AVE	0.147	3819	95.80	95.80
403-121-07	1564 E UTAH AVE	0.147	3819	95.80	95.80
403-121-08	1574 E UTAH AVE	0.147	3819	95.80	95.80
403-121-09	1584 E UTAH AVE	0.147	3819	95.80	95.80
403-121-10	1594 E UTAH AVE	0.163	3819	95.80	95.80
403-121-11	1604 E UTAH AVE	0.207	3819	95.80	95.80
403-121-12	8582 N ROWELL AVE	0.210	3819	95.80	95.80
403-121-13	8572 N ROWELL AVE	0.167	3819	95.80	95.80
403-121-14	8562 N ROWELL AVE	0.153	3819	95.80	95.80
403-121-15	8552 N ROWELL AVE	0.153	3819	95.80	95.80
403-121-16	8542 N ROWELL AVE	0.151	3819	95.80	95.80
403-121-17	8532 N ROWELL AVE	0.151	3819	95.80	95.80
403-121-18	8522 N ROWELL AVE	0.150	3819	95.80	95.80
403-121-19	8512 N ROWELL AVE	0.262	3819	95.80	95.80
403-121-20	1722 E UTAH AVE	0.173	4125	84.38	84.38
403-121-21	1712 E UTAH AVE	0.173	4125	84.38	84.38
403-121-22	1702 E UTAH AVE	0.173	4125	84.38	84.38
403-121-23	1696 E UTAH AVE	0.173	4125	84.38	84.38
403-121-24	1684 E UTAH AVE	0.173	4125	84.38	84.38
403-121-25	1676 E UTAH AVE	0.202	4125	84.38	84.38
403-121-26	1664 E UTAH AVE	0.268	4125	84.38	84.38

City of Fresno
Landscaping and Lighting Maintenance Dist #1
Fiscal Year 2020/21 Preliminary Assessment Roll

Assessor's Parcel Number	Situs Address	Taxable Acreage	Tract Number	Max Assessment	Charge
403-121-27	1656 E UTAH AVE	0.252	4125	84.38	84.38
403-121-28	1663 E UTAH AVE	0.268	4125	84.38	84.38
403-121-29	1675 E UTAH AVE	0.183	4125	84.38	84.38
403-121-30	1683 E UTAH AVE	0.179	4125	84.38	84.38
403-121-31	1678 E TRENTON AVE	0.199	4125	84.38	84.38
403-121-32	1668 E TRENTON AVE	0.173	4125	84.38	84.38
403-121-33	1660 E TRENTON AVE	0.238	4125	84.38	84.38
403-121-34	1658 E TRENTON AVE	0.241	4125	84.38	84.38
403-121-35	1659 E TRENTON AVE	0.344	4125	84.38	84.38
403-121-36	1669 E TRENTON AVE	0.218	4125	84.38	84.38
403-121-37	1679 E TRENTON AVE	0.169	4125	84.38	84.38
403-121-38	1689 E TRENTON AVE	0.169	4125	84.38	84.38
403-121-39	1701 E TRENTON AVE	0.163	4125	84.38	84.38
403-121-40	1711 E TRENTON AVE	0.169	4125	84.38	84.38
403-121-41	1721 E TRENTON AVE	0.163	4125	84.38	84.38
403-122-01	8564 N ARCHIE AVE	0.159	3819	95.80	95.80
403-122-02	8554 N ARCHIE AVE	0.147	3819	95.80	95.80
403-122-03	8544 N ARCHIE AVE	0.147	3819	95.80	95.80
403-122-04	8534 N ARCHIE AVE	0.147	3819	95.80	95.80
403-122-05	8524 N ARCHIE AVE	0.156	3819	95.80	95.80
403-122-06	8525 N BOYD AVE	0.156	3819	95.80	95.80
403-122-07	8535 N BOYD AVE	0.147	3819	95.80	95.80
403-122-08	8545 N BOYD AVE	0.147	3819	95.80	95.80
403-122-09	8555 N BOYD AVE	0.147	3819	95.80	95.80
403-122-10	8565 N BOYD AVE	0.155	3819	95.80	95.80
403-123-01	8566 N BOYD AVE	0.155	3819	95.80	95.80
403-123-02	8556 N BOYD AVE	0.147	3819	95.80	95.80
403-123-03	8546 N BOYD AVE	0.147	3819	95.80	95.80
403-123-04	8536 N BOYD AVE	0.147	3819	95.80	95.80
403-123-05	8526 N BOYD AVE	0.155	3819	95.80	95.80
403-123-06	8521 N ROWELL AVE	0.155	3819	95.80	95.80
403-123-07	8531 N ROWELL AVE	0.147	3819	95.80	95.80
403-123-08	8541 N ROWELL AVE	0.147	3819	95.80	95.80
403-123-09	8551 N ROWELL AVE	0.147	3819	95.80	95.80
403-123-10	8561 N ROWELL AVE	0.155	3819	95.80	95.80
403-124-01	1597 E TRENTON AVE	0.150	3819	95.80	95.80
403-124-02	1587 E TRENTON AVE	0.152	3819	95.80	95.80
403-124-03	1577 E TRENTON AVE	0.152	3819	95.80	95.80
403-124-04	1567 E TRENTON AVE	0.152	3819	95.80	95.80
403-124-05	1557 E TRENTON AVE	0.152	3819	95.80	95.80
403-124-06	1547 E TRENTON AVE	0.147	3819	95.80	95.80
403-124-07	1537 E TRENTON AVE	0.152	3819	95.80	95.80
403-124-08	1527 E TRENTON AVE	0.151	3819	95.80	95.80
403-124-09	1517 E TRENTON AVE	0.160	3819	95.80	95.80
403-124-10	8513 N ARCHIE AVE	0.207	3819	95.80	95.80
403-124-11	8523 N ARCHIE AVE	0.163	3819	95.80	95.80
403-124-12	8533 N ARCHIE AVE	0.163	3819	95.80	95.80
403-124-13	8543 N ARCHIE AVE	0.163	3819	95.80	95.80
403-124-14	8553 N ARCHIE AVE	0.163	3819	95.80	95.80
403-124-15	8563 N ARCHIE AVE	0.164	3819	95.80	95.80
403-125-01	8526 N CHANCE AVE	0.169	4125	84.38	84.38
403-125-02	8538 N CHANCE AVE	0.176	4125	84.38	84.38
403-125-03	8550 N CHANCE AVE	0.176	4125	84.38	84.38

City of Fresno
Landscaping and Lighting Maintenance Dist #1
Fiscal Year 2020/21 Preliminary Assessment Roll

Assessor's Parcel Number	Situs Address	Taxable Acreage	Tract Number	Max Assessment	Charge
403-125-04	8562 N CHANCE AVE	0.169	4125	84.38	84.38
403-125-05	8563 N BARTON AVE	0.169	4125	84.38	84.38
403-125-06	8551 N BARTON AVE	0.176	4125	84.38	84.38
403-125-07	8539 N BARTON AVE	0.176	4125	84.38	84.38
403-125-08	8527 N BARTON AVE	0.169	4125	84.38	84.38
403-151-01	8353 N ARCHIE AVE	0.258	3274	39.47	39.46
403-151-02	8339 N ARCHIE AVE	0.229	3274	39.47	39.46
403-151-03	8325 N ARCHIE AVE	0.229	3274	39.47	39.46
403-151-04	8311 N ARCHIE AVE	0.229	3274	39.47	39.46
403-151-05	8297 N ARCHIE AVE	0.229	3274	39.47	39.46
403-151-06	8283 N ARCHIE AVE	0.229	3274	39.47	39.46
403-151-07	8269 N ARCHIE AVE	0.229	3274	39.47	39.46
403-151-08	8259 N ARCHIE AVE	0.229	3274	39.47	39.46
403-152-01	1527 E PORTLAND AVE	0.257	3274	39.47	39.46
403-152-02	1541 E PORTLAND AVE	0.220	3274	39.47	39.46
403-152-03	1555 E PORTLAND AVE	0.220	3274	39.47	39.46
403-152-04	1569 E PORTLAND AVE	0.220	3274	39.47	39.46
403-152-05	1583 E PORTLAND AVE	0.217	3274	39.47	39.46
403-152-06	1601 E PORTLAND AVE	0.220	3274	39.47	39.46
403-152-07	1615 E PORTLAND AVE	0.220	3274	39.47	39.46
403-152-08	1629 E PORTLAND AVE	0.220	3274	39.47	39.46
403-152-09	1643 E PORTLAND AVE	0.220	3274	39.47	39.46
403-152-10	1657 E PORTLAND AVE	0.220	3274	39.47	39.46
403-152-11	1671 E PORTLAND AVE	0.252	3274	39.47	39.46
403-152-12	1676 E OMAHA AVE	0.250	3274	39.47	39.46
403-152-13	1664 E OMAHA AVE	0.199	3274	39.47	39.46
403-152-14	1652 E OMAHA AVE	0.199	3274	39.47	39.46
403-152-15	1638 E OMAHA AVE	0.199	3274	39.47	39.46
403-152-16	1624 E OMAHA AVE	0.199	3274	39.47	39.46
403-152-17	1610 E OMAHA AVE	0.199	3274	39.47	39.46
403-152-18	1596 E OMAHA AVE	0.199	3274	39.47	39.46
403-152-19	1582 E OMAHA AVE	0.199	3274	39.47	39.46
403-152-20	1568 E OMAHA AVE	0.199	3274	39.47	39.46
403-152-21	1554 E OMAHA AVE	0.199	3274	39.47	39.46
403-152-22	1540 E OMAHA AVE	0.199	3274	39.47	39.46
403-152-23	8254 N ARCHIE AVE	0.223	3274	39.47	39.46
403-153-01	1529 E QUINCY AVE	0.264	3274	39.47	39.46
403-153-02	1545 E QUINCY AVE	0.240	3274	39.47	39.46
403-153-03	1561 E QUINCY AVE	0.240	3274	39.47	39.46
403-153-04	1577 E QUINCY AVE	0.240	3274	39.47	39.46
403-153-05	1593 E QUINCY AVE	0.240	3274	39.47	39.46
403-153-06	1609 E QUINCY AVE	0.240	3274	39.47	39.46
403-153-07	1625 E QUINCY AVE	0.240	3274	39.47	39.46
403-153-08	1641 E QUINCY AVE	0.240	3274	39.47	39.46
403-153-09	1657 E QUINCY AVE	0.240	3274	39.47	39.46
403-153-10	1673 E QUINCY AVE	0.264	3274	39.47	39.46
403-153-11	1672 E PORTLAND AVE	0.264	3274	39.47	39.46
403-153-12	1656 E PORTLAND AVE	0.240	3274	39.47	39.46
403-153-13	1640 E PORTLAND AVE	0.240	3274	39.47	39.46
403-153-14	1624 E PORTLAND AVE	0.240	3274	39.47	39.46
403-153-15	1608 E PORTLAND AVE	0.240	3274	39.47	39.46
403-153-16	1592 E PORTLAND AVE	0.240	3274	39.47	39.46
403-153-17	1576 E PORTLAND AVE	0.240	3274	39.47	39.46

City of Fresno
Landscaping and Lighting Maintenance Dist #1
Fiscal Year 2020/21 Preliminary Assessment Roll

Assessor's Parcel Number	Situs Address	Taxable Acreage	Tract Number	Max Assessment	Charge
403-153-18	1560 E PORTLAND AVE	0.240	3274	39.47	39.46
403-153-19	1544 E PORTLAND AVE	0.240	3274	39.47	39.46
403-153-20	1528 E PORTLAND AVE	0.264	3274	39.47	39.46
403-154-01	1530 E QUINCY AVE	0.261	3274	39.47	39.46
403-154-02	1546 E QUINCY AVE	0.237	3274	39.47	39.46
403-154-03	1562 E QUINCY AVE	0.237	3274	39.47	39.46
403-154-04	1578 E QUINCY AVE	0.237	3274	39.47	39.46
403-154-05	1594 E QUINCY AVE	0.237	3274	39.47	39.46
403-154-06	1610 E QUINCY AVE	0.237	3274	39.47	39.46
403-154-07	1626 E QUINCY AVE	0.237	3274	39.47	39.46
403-154-08	1642 E QUINCY AVE	0.237	3274	39.47	39.46
403-154-09	1658 E QUINCY AVE	0.237	3274	39.47	39.46
403-154-10	1674 E QUINCY AVE	0.237	3274	39.47	39.46
403-154-11	1690 E QUINCY AVE	0.290	3274	39.47	39.46
403-154-12	8344 N CHANCE AVE	0.277	3274	39.47	39.46
403-154-13	8330 N CHANCE AVE	0.252	3274	39.47	39.46
403-154-14	8316 N CHANCE AVE	0.194	3274	39.47	39.46
403-154-15	8302 N CHANCE AVE	0.194	3274	39.47	39.46
403-154-16	8288 N CHANCE AVE	0.194	3274	39.47	39.46
403-154-17	8274 N CHANCE AVE	0.194	3274	39.47	39.46
403-154-18	8260 N CHANCE AVE	0.194	3274	39.47	39.46
403-154-19	8246 N CHANCE AVE	0.194	3274	39.47	39.46
403-161-01	8135 N YORKTOWN DR	0.546	3818	25.19	25.18
403-161-02	1117 E MUNCIE AVE	0.321	3818	25.19	25.18
403-161-03	1127 E MUNCIE AVE	0.147	3818	25.19	25.18
403-161-04	1139 E MUNCIE AVE	0.171	3818	25.19	25.18
403-161-05	8117 N EIGHTH	0.159	3818	25.19	25.18
403-161-06	8105 N EIGHTH	0.167	3818	25.19	25.18
403-161-07	8093 N EIGHTH	0.137	3818	25.19	25.18
403-161-08	8071 N EIGHTH	0.137	3818	25.19	25.18
403-161-09	8059 N EIGHTH	0.137	3818	25.19	25.18
403-161-10	8047 N EIGHTH	0.137	3818	25.19	25.18
403-161-11	8035 N EIGHTH	0.137	3818	25.19	25.18
403-161-12	8023 N EIGHTH	0.137	3818	25.19	25.18
403-161-13	8011 N EIGHTH	0.195	3818	25.19	25.18
403-162-01	1167 E MUNCIE AVE	0.185	3818	25.19	25.18
403-162-02	1177 E MUNCIE AVE	0.158	3818	25.19	25.18
403-162-03	1187 E MUNCIE AVE	0.137	3818	25.19	25.18
403-162-04	1197 E MUNCIE AVE	0.137	3818	25.19	25.18
403-162-05	1207 E MUNCIE AVE	0.137	3818	25.19	25.18
403-162-06	1217 E MUNCIE AVE	0.137	3818	25.19	25.18
403-162-07	1227 E MUNCIE AVE	0.149	3818	25.19	25.18
403-162-08	1226 E LEXINGTON AVE	0.149	3818	25.19	25.18
403-162-09	1216 E LEXINGTON AVE	0.137	3818	25.19	25.18
403-162-10	1206 E LEXINGTON AVE	0.135	3818	25.19	25.18
403-162-11	1196 E LEXINGTON AVE	0.137	3818	25.19	25.18
403-162-12	1186 E LEXINGTON AVE	0.135	3818	25.19	25.18
403-162-13	1176 E LEXINGTON AVE	0.135	3818	25.19	25.18
403-162-14	1166 E LEXINGTON AVE	0.137	3818	25.19	25.18
403-162-15	1156 E LEXINGTON AVE	0.139	3818	25.19	25.18
403-163-01	8060 N EIGHTH	0.149	3818	25.19	25.18
403-163-02	1165 E LEXINGTON AVE	0.137	3818	25.19	25.18
403-163-03	1175 E LEXINGTON AVE	0.137	3818	25.19	25.18

City of Fresno
Landscaping and Lighting Maintenance Dist #1
Fiscal Year 2020/21 Preliminary Assessment Roll

Assessor's Parcel Number	Situs Address	Taxable Acreage	Tract Number	Max Assessment	Charge
403-163-04	1185 E LEXINGTON AVE	0.137	3818	25.19	25.18
403-163-05	1195 E LEXINGTON AVE	0.137	3818	25.19	25.18
403-163-06	1205 E LEXINGTON AVE	0.137	3818	25.19	25.18
403-163-07	1215 E LEXINGTON AVE	0.137	3818	25.19	25.18
403-163-08	1225 E LEXINGTON AVE	0.149	3818	25.19	25.18
403-163-09	8039 N NINTH	0.137	3818	25.19	25.18
403-163-10	1216 E KENOSHA AVE	0.137	3818	25.19	25.18
403-163-11	1206 E KENOSHA AVE	0.133	3818	25.19	25.18
403-163-12	1194 E KENOSHA AVE	0.137	3818	25.19	25.18
403-163-13	1184 E KENOSHA AVE	0.133	3818	25.19	25.18
403-163-14	1174 E KENOSHA AVE	0.133	3818	25.19	25.18
403-163-15	1164 E KENOSHA AVE	0.137	3818	25.19	25.18
403-163-16	1154 E KENOSHA AVE	0.149	3818	25.19	25.18
403-164-01	1153 E KENOSHA AVE	0.179	3818	25.19	25.18
403-164-02	1165 E KENOSHA AVE	0.187	3818	25.19	25.18
403-164-03	1177 E KENOSHA AVE	0.187	3818	25.19	25.18
403-164-04	1189 E KENOSHA AVE	0.187	3818	25.19	25.18
403-164-05	1199 E KENOSHA AVE	0.187	3818	25.19	25.18
403-164-06	1211 E KENOSHA AVE	0.187	3818	25.19	25.18
403-164-07	1223 E KENOSHA AVE	0.187	3818	25.19	25.18
403-171-01	8215 N YORKTOWN DR	0.179	3818	25.19	25.18
403-171-02	8205 N YORKTOWN DR	0.179	3818	25.19	25.18
403-171-03	8195 N YORKTOWN DR	0.179	3818	25.19	25.18
403-171-04	8185 N YORKTOWN DR	0.179	3818	25.19	25.18
403-171-05	8175 N YORKTOWN DR	0.179	3818	25.19	25.18
403-171-06	8165 N YORKTOWN DR	0.180	3818	25.19	25.18
403-171-07	8155 N YORKTOWN DR	0.180	3818	25.19	25.18
403-171-08	8145 N YORKTOWN DR	0.216	3818	25.19	25.18
403-172-01	1185 E OMAHA AVE	0.167	3818	25.19	25.18
403-172-02	1195 E OMAHA AVE	0.165	3818	25.19	25.18
403-172-03	1205 E OMAHA AVE	0.156	3818	25.19	25.18
403-172-04	1215 E OMAHA AVE	0.137	3818	25.19	25.18
403-172-05	1225 E OMAHA AVE	0.149	3818	25.19	25.18
403-172-06	1224 E NILES AVE	0.149	3818	25.19	25.18
403-172-07	1214 E NILES AVE	0.137	3818	25.19	25.18
403-172-08	1204 E NILES AVE	0.137	3818	25.19	25.18
403-172-09	1194 E NILES AVE	0.149	3818	25.19	25.18
403-172-10	1184 E NILES AVE	0.149	3818	25.19	25.18
403-172-11	1172 E NILES AVE	0.167	3818	25.19	25.18
403-173-01	1163 E NILES AVE	0.149	3818	25.19	25.18
403-173-02	1173 E NILES AVE	0.165	3818	25.19	25.18
403-173-03	1183 E NILES AVE	0.180	3818	25.19	25.18
403-173-04	1193 E NILES AVE	0.149	3818	25.19	25.18
403-173-05	1203 E NILES AVE	0.149	3818	25.19	25.18
403-173-06	1213 E NILES AVE	0.149	3818	25.19	25.18
403-173-07	1223 E NILES AVE	0.149	3818	25.19	25.18
403-173-08	1228 E MUNCIE AVE	0.149	3818	25.19	25.18
403-173-09	1218 E MUNCIE AVE	0.137	3818	25.19	25.18
403-173-10	1208 E MUNCIE AVE	0.137	3818	25.19	25.18
403-173-11	1198 E MUNCIE AVE	0.137	3818	25.19	25.18
403-173-12	1188 E MUNCIE AVE	0.137	3818	25.19	25.18
403-173-13	1178 E MUNCIE AVE	0.127	3818	25.19	25.18
403-173-14	1168 E MUNCIE AVE	0.132	3818	25.19	25.18

City of Fresno
Landscaping and Lighting Maintenance Dist #1
Fiscal Year 2020/21 Preliminary Assessment Roll

Assessor's Parcel Number	Situs Address	Taxable Acreage	Tract Number	Max Assessment	Charge
403-173-15	1156 E MUNCIE AVE	0.130	3818	25.19	25.18
403-173-16	1140 E MUNCIE AVE	0.149	3818	25.19	25.18
403-181-01	8225 N YORKTOWN DR	0.179	3818	25.19	25.18
403-181-02	8233 N YORKTOWN DR	0.193	3818	25.19	25.18
403-181-03	8241 N YORKTOWN DR	0.179	3818	25.19	25.18
403-181-04	8249 N YORKTOWN DR	0.179	3818	25.19	25.18
403-181-05	8257 N YORKTOWN DR	0.179	3818	25.19	25.18
403-181-06	8265 N YORKTOWN DR	0.179	3818	25.19	25.18
403-181-07	8273 N YORKTOWN DR	0.179	3818	25.19	25.18
403-181-08	8281 N YORKTOWN DR	0.179	3818	25.19	25.18
403-181-09	8289 N YORKTOWN DR	0.215	3818	25.19	25.18
403-181-10	8295 N YORKTOWN DR	0.257	3818	25.19	25.18
403-181-11	8299 N YORKTOWN DR	0.587	3818	25.19	25.18
403-181-12	8280 N YORKTOWN DR	0.261	3818	25.19	25.18
403-181-13	8272 N YORKTOWN DR	0.185	3818	25.19	25.18
403-181-14	8264 N YORKTOWN DR	0.179	3818	25.19	25.18
403-181-15	8256 N YORKTOWN DR	0.137	3818	25.19	25.18
403-181-16	8248 N YORKTOWN DR	0.147	3818	25.19	25.18
403-181-17	8240 N YORKTOWN DR	0.192	3818	25.19	25.18
403-181-18	1220 E OMAHA AVE	0.241	3818	25.19	25.18
403-181-19	1230 E OMAHA AVE	0.215	3818	25.19	25.18
403-291-01	8365 N ARCHIE AVE	0.272	3913	121.42	121.42
403-291-02	8379 N ARCHIE AVE	0.249	3913	121.42	121.42
403-291-03	8393 N ARCHIE AVE	0.249	3913	121.42	121.42
403-291-04	8403 N ARCHIE AVE	0.249	3913	121.42	121.42
403-291-05	8413 N ARCHIE AVE	0.399	3913	121.42	121.42
403-291-06	1516 E SALEM AVE	0.385	3913	121.42	121.42
403-291-07	1530 E SALEM AVE	0.258	3913	121.42	121.42
403-291-08	1544 E SALEM AVE	0.260	3913	121.42	121.42
403-292-01	8418 N BOYD	0.262	3913	121.42	121.42
403-292-02	1596 E SALEM AVE	0.241	3913	121.42	121.42
403-292-03	1614 E SALEM AVE	0.241	3913	121.42	121.42
403-292-04	1626 E SALEM AVE	0.241	3913	121.42	121.42
403-292-05	1640 E SALEM AVE	0.241	3913	121.42	121.42
403-292-06	1656 E SALEM AVE	0.241	3913	121.42	121.42
403-292-07	1672 E SALEM AVE	0.241	3913	121.42	121.42
403-292-08	1694 E SALEM AVE	0.262	3913	121.42	121.42
403-293-01	1529 E SALEM AVE	0.252	3913	121.42	121.42
403-293-02	1545 E SALEM AVE	0.218	3913	121.42	121.42
403-293-03	1561 E SALEM AVE	0.218	3913	121.42	121.42
403-293-04	1577 E SALEM AVE	0.218	3913	121.42	121.42
403-293-05	1595 E SALEM AVE	0.218	3913	121.42	121.42
403-293-06	1613 E SALEM AVE	0.218	3913	121.42	121.42
403-293-07	1625 E SALEM AVE	0.218	3913	121.42	121.42
403-293-08	1641 E SALEM AVE	0.218	3913	121.42	121.42
403-293-09	1657 E SALEM AVE	0.218	3913	121.42	121.42
403-293-10	1673 E SALEM AVE	0.218	3913	121.42	121.42
403-293-11	1693 E SALEM AVE	0.250	3913	121.42	121.42
403-293-12	1692 E RICHMOND AVE	0.250	3913	121.42	121.42
403-293-13	1676 E RICHMOND AVE	0.218	3913	121.42	121.42
403-293-14	1660 E RICHMOND AVE	0.218	3913	121.42	121.42
403-293-15	1644 E RICHMOND AVE	0.218	3913	121.42	121.42
403-293-16	1628 E RICHMOND AVE	0.218	3913	121.42	121.42

City of Fresno
Landscaping and Lighting Maintenance Dist #1
Fiscal Year 2020/21 Preliminary Assessment Roll

Assessor's Parcel Number	Situs Address	Taxable Acreage	Tract Number	Max Assessment	Charge
403-293-17	1612 E RICHMOND AVE	0.218	3913	121.42	121.42
403-293-18	1596 E RICHMOND AVE	0.218	3913	121.42	121.42
403-293-19	1580 E RICHMOND AVE	0.218	3913	121.42	121.42
403-293-20	1564 E RICHMOND AVE	0.218	3913	121.42	121.42
403-293-21	1548 E RICHMOND AVE	0.218	3913	121.42	121.42
403-293-22	1532 E RICHMOND AVE	0.252	3913	121.42	121.42
403-294-01	1531 E RICHMOND AVE	0.258	3913	121.42	121.42
403-294-02	1547 E RICHMOND AVE	0.215	3913	121.42	121.42
403-294-03	1563 E RICHMOND AVE	0.215	3913	121.42	121.42
403-294-04	1579 E RICHMOND AVE	0.215	3913	121.42	121.42
403-294-05	1595 E RICHMOND AVE	0.215	3913	121.42	121.42
403-294-06	1611 E RICHMOND AVE	0.215	3913	121.42	121.42
403-294-07	1627 E RICHMOND AVE	0.215	3913	121.42	121.42
403-294-08	1643 E RICHMOND AVE	0.215	3913	121.42	121.42
403-294-09	1659 E RICHMOND AVE	0.215	3913	121.42	121.42
403-294-10	1675 E RICHMOND AVE	0.215	3913	121.42	121.42
403-294-11	1691 E RICHMOND AVE	0.215	3913	121.42	121.42
403-294-12	1701 E RICHMOND AVE	0.344	3913	121.42	121.42
403-294-13	8360 N CHANCE AVE	0.358	3913	121.42	121.42
403-294-14	8374 N CHANCE AVE	0.239	3913	121.42	121.42
403-294-15	8388 N CHANCE AVE	0.217	3913	121.42	121.42
403-294-16	8402 N CHANCE AVE	0.217	3913	121.42	121.42
403-301-01	1843 E OMAHA AVE	0.152	3976	22.24	22.24
403-301-02	1855 E OMAHA AVE	0.152	3976	22.24	22.24
403-301-03	1865 E OMAHA AVE	0.152	3976	22.24	22.24
403-301-04	1877 E OMAHA AVE	0.152	3976	22.24	22.24
403-301-05	1887 E OMAHA AVE	0.152	3976	22.24	22.24
403-301-06	1899 E OMAHA AVE	0.152	3976	22.24	22.24
403-301-07	1909 E OMAHA AVE	0.152	3976	22.24	22.24
403-301-08	1921 E OMAHA AVE	0.152	3976	22.24	22.24
403-301-09	1931 E OMAHA AVE	0.152	3976	22.24	22.24
403-301-10	1943 E OMAHA AVE	0.203	3976	22.24	22.24
403-301-11	1942 E NILES AVE	0.189	3976	22.24	22.24
403-301-12	1930 E NILES AVE	0.141	3976	22.24	22.24
403-301-13	1920 E NILES AVE	0.144	3976	22.24	22.24
403-301-14	1908 E NILES AVE	0.144	3976	22.24	22.24
403-301-15	1898 E NILES AVE	0.144	3976	22.24	22.24
403-301-16	1886 E NILES AVE	0.144	3976	22.24	22.24
403-301-17	1876 E NILES AVE	0.144	3976	22.24	22.24
403-301-18	1864 E NILES AVE	0.144	3976	22.24	22.24
403-301-19	1854 E NILES AVE	0.144	3976	22.24	22.24
403-301-20	1842 E NILES AVE	0.144	3976	22.24	22.24
403-301-37	1835 E OMAHA AVE	0.154	3976	22.24	22.24
403-301-38	1834 E NILES AVE	0.144	3976	22.24	22.24
403-302-01	1841 E NILES AVE	0.144	3976	22.24	22.24
403-302-02	1853 E NILES AVE	0.144	3976	22.24	22.24
403-302-03	1863 E NILES AVE	0.144	3976	22.24	22.24
403-302-04	1875 E NILES AVE	0.144	3976	22.24	22.24
403-302-05	1885 E NILES AVE	0.144	3976	22.24	22.24
403-302-06	1897 E NILES AVE	0.144	3976	22.24	22.24
403-302-07	1907 E NILES AVE	0.144	3976	22.24	22.24
403-302-08	1919 E NILES AVE	0.144	3976	22.24	22.24
403-302-09	1929 E NILES AVE	0.141	3976	22.24	22.24

City of Fresno
Landscaping and Lighting Maintenance Dist #1
Fiscal Year 2020/21 Preliminary Assessment Roll

Assessor's Parcel Number	Situs Address	Taxable Acreage	Tract Number	Max Assessment	Charge
403-302-10	1941 E NILES AVE	0.189	3976	22.24	22.24
403-302-11	1940 E MUNCIE AVE	0.189	3976	22.24	22.24
403-302-12	1928 E MUNCIE AVE	0.141	3976	22.24	22.24
403-302-13	1918 E MUNCIE AVE	0.144	3976	22.24	22.24
403-302-14	1906 E MUNCIE AVE	0.144	3976	22.24	22.24
403-302-15	1896 E MUNCIE AVE	0.144	3976	22.24	22.24
403-302-16	1884 E MUNCIE AVE	0.144	3976	22.24	22.24
403-302-17	1874 E MUNCIE AVE	0.144	3976	22.24	22.24
403-302-18	1862 E MUNCIE AVE	0.144	3976	22.24	22.24
403-302-19	1852 E MUNCIE AVE	0.144	3976	22.24	22.24
403-302-20	1840 E MUNCIE AVE	0.144	3976	22.24	22.24
403-302-37	1834 E MUNCIE AVE	0.151	3976	22.24	22.24
403-302-38	1833 E NILES AVE	0.149	3976	22.24	22.24
403-303-01	1829 E MUNCIE AVE	0.151	3976	22.24	22.24
403-303-02	1839 E MUNCIE AVE	0.153	3976	22.24	22.24
403-303-03	1851 E MUNCIE AVE	0.153	3976	22.24	22.24
403-303-04	1861 E MUNCIE AVE	0.153	3976	22.24	22.24
403-303-05	1873 E MUNCIE AVE	0.153	3976	22.24	22.24
403-303-06	1883 E MUNCIE AVE	0.153	3976	22.24	22.24
403-303-07	1895 E MUNCIE AVE	0.153	3976	22.24	22.24
403-303-08	1907 E MUNCIE AVE	0.153	3976	22.24	22.24
403-303-09	1919 E MUNCIE AVE	0.153	3976	22.24	22.24
403-303-10	1929 E MUNCIE AVE	0.153	3976	22.24	22.24
403-303-11	1941 E MUNCIE AVE	0.194	3976	22.24	22.24
403-311-01	8353 N JACKSON AVE	0.173	3976	22.24	22.24
403-311-02	8365 N JACKSON AVE	0.149	3976	22.24	22.24
403-311-03	8377 N JACKSON AVE	0.149	3976	22.24	22.24
403-311-04	8389 N JACKSON AVE	0.149	3976	22.24	22.24
403-311-05	8399 N JACKSON AVE	0.149	3976	22.24	22.24
403-311-06	8411 N JACKSON AVE	0.149	3976	22.24	22.24
403-311-07	8423 N JACKSON AVE	0.149	3976	22.24	22.24
403-311-08	8433 N JACKSON AVE	0.168	3976	22.24	22.24
403-311-09	8441 N JACKSON AVE	0.198	3976	22.24	22.24
403-311-10	1864 E QUINCY AVE	0.183	3976	22.24	22.24
403-311-11	1874 E QUINCY AVE	0.168	3976	22.24	22.24
403-311-12	1884 E QUINCY AVE	0.149	3976	22.24	22.24
403-311-13	1894 E QUINCY AVE	0.149	3976	22.24	22.24
403-311-14	1906 E QUINCY AVE	0.149	3976	22.24	22.24
403-311-15	1916 E QUINCY AVE	0.149	3976	22.24	22.24
403-311-16	1926 E QUINCY AVE	0.146	3976	22.24	22.24
403-311-17	1936 E QUINCY AVE	0.189	3976	22.24	22.24
403-311-41	1757 E QUINCY AVE	0.202	4049	43.25	43.24
403-311-42	1771 E QUINCY AVE	0.176	4049	43.25	43.24
403-311-43	1783 E QUINCY AVE	0.176	4049	43.25	43.24
403-311-44	1797 E QUINCY AVE	0.176	4049	43.25	43.24
403-311-45	1809 E QUINCY AVE	0.189	4049	43.25	43.24
403-311-46	1823 E QUINCY AVE	0.330	4049	43.25	43.24
403-311-47	1836 E QUINCY AVE	0.265	4049	43.25	43.24
403-311-48	1824 E QUINCY AVE	0.238	4049	43.25	43.24
403-311-49	1810 E QUINCY AVE	0.183	4049	43.25	43.24
403-311-50	1798 E QUINCY AVE	0.184	4049	43.25	43.24
403-311-51	1784 E QUINCY AVE	0.176	4049	43.25	43.24
403-311-52	1772 E QUINCY AVE	0.176	4049	43.25	43.24

City of Fresno
Landscaping and Lighting Maintenance Dist #1
Fiscal Year 2020/21 Preliminary Assessment Roll

Assessor's Parcel Number	Situs Address	Taxable Acreage	Tract Number	Max Assessment	Charge
403-311-53	1756 E QUINCY AVE	0.202	4049	43.25	43.24
403-312-01	1937 E QUINCY AVE	0.191	3976	22.24	22.24
403-312-02	1927 E QUINCY AVE	0.148	3976	22.24	22.24
403-312-03	1917 E QUINCY AVE	0.149	3976	22.24	22.24
403-312-04	1907 E QUINCY AVE	0.149	3976	22.24	22.24
403-312-05	1897 E QUINCY AVE	0.149	3976	22.24	22.24
403-312-06	1887 E QUINCY AVE	0.149	3976	22.24	22.24
403-312-07	1877 E QUINCY AVE	0.163	3976	22.24	22.24
403-312-08	1876 E PORTLAND AVE	0.164	3976	22.24	22.24
403-312-09	1886 E PORTLAND AVE	0.150	3976	22.24	22.24
403-312-10	1896 E PORTLAND AVE	0.150	3976	22.24	22.24
403-312-11	1908 E PORTLAND AVE	0.150	3976	22.24	22.24
403-312-12	1918 E PORTLAND AVE	0.163	3976	22.24	22.24
403-312-13	1928 E PORTLAND AVE	0.206	3976	22.24	22.24
403-312-14	1932 E PORTLAND AVE	0.183	3976	22.24	22.24
403-312-15	1931 E PORTLAND AVE	0.189	3976	22.24	22.24
403-312-16	1925 E PORTLAND AVE	0.206	3976	22.24	22.24
403-312-17	1915 E PORTLAND AVE	0.183	3976	22.24	22.24
403-312-18	1905 E PORTLAND AVE	0.150	3976	22.24	22.24
403-312-19	1895 E PORTLAND AVE	0.151	3976	22.24	22.24
403-312-20	1885 E PORTLAND AVE	0.151	3976	22.24	22.24
403-312-21	1875 E PORTLAND AVE	0.164	3976	22.24	22.24
403-312-22	8354 N JACKSON	0.156	3976	22.24	22.24
403-312-23	1888 E OMAHA AVE	0.149	3976	22.24	22.24
403-312-24	1898 E OMAHA AVE	0.149	3976	22.24	22.24
403-312-25	1904 E OMAHA AVE	0.149	3976	22.24	22.24
403-312-26	1914 E OMAHA AVE	0.149	3976	22.24	22.24
403-312-27	1924 E OMAHA AVE	0.149	3976	22.24	22.24
403-312-28	1934 E OMAHA AVE	0.192	3976	22.24	22.24
403-313-07	8311 N BARTON AVE	0.176	4049	43.25	43.24
403-313-08	8323 N BARTON AVE	0.176	4049	43.25	43.24
403-313-09	8335 N BARTON AVE	0.176	4049	43.25	43.24
403-313-10	8357 N BARTON AVE	0.176	4049	43.25	43.24
403-313-11	8359 N BARTON AVE	0.176	4049	43.25	43.24
403-321-01	1635 E EVERGLADE AVE	0.238	3966	52.45	52.44
403-321-02	1649 E EVERGLADE AVE	0.103	3966	52.45	52.44
403-321-03	1657 E EVERGLADE AVE	0.126	3966	52.45	52.44
403-321-04	1661 E EVERGLADE AVE	0.108	3966	52.45	52.44
403-321-05	1671 E EVERGLADE AVE	0.122	3966	52.45	52.44
403-321-06	1670 E LESTER AVE	0.120	3966	52.45	52.44
403-321-07	1664 E LESTER AVE	0.108	3966	52.45	52.44
403-321-08	1652 E LESTER AVE	0.108	3966	52.45	52.44
403-321-09	1642 E LESTER AVE	0.108	3966	52.45	52.44
403-321-10	1630 E LESTER AVE	0.108	3966	52.45	52.44
403-321-11	1622 E LESTER AVE	0.206	3966	52.45	52.44
403-321-12	1607 E LESTER AVE	0.220	3966	52.45	52.44
403-321-13	1621 E LESTER AVE	0.128	3966	52.45	52.44
403-321-14	1629 E LESTER AVE	0.103	3966	52.45	52.44
403-321-15	1641 E LESTER AVE	0.108	3966	52.45	52.44
403-321-16	1651 E LESTER AVE	0.108	3966	52.45	52.44
403-321-17	1665 E LESTER AVE	0.108	3966	52.45	52.44
403-321-18	1673 E LESTER AVE	0.120	3966	52.45	52.44
403-321-19	1668 E COLE AVE	0.160	3966	52.45	52.44

City of Fresno
Landscaping and Lighting Maintenance Dist #1
Fiscal Year 2020/21 Preliminary Assessment Roll

Assessor's Parcel Number	Situs Address	Taxable Acreage	Tract Number	Max Assessment	Charge
403-321-20	1652 E COLE AVE	0.142	3966	52.45	52.44
403-321-21	1642 E COLE AVE	0.142	3966	52.45	52.44
403-321-22	1630 E COLE AVE	0.142	3966	52.45	52.44
403-321-23	1618 E COLE AVE	0.142	3966	52.45	52.44
403-321-24	1606 E COLE AVE	0.321	3966	52.45	52.44
403-321-25	1564 E COLE AVE	0.252	3966	52.45	52.44
403-321-26	1538 E COLE AVE	0.149	3966	52.45	52.44
403-321-27	1518 E COLE AVE	0.160	3966	52.45	52.44
403-321-28	1519 E LESTER AVE	0.149	3966	52.45	52.44
403-321-29	1539 E LESTER AVE	0.149	3966	52.45	52.44
403-321-30	1565 E LESTER AVE	0.146	3966	52.45	52.44
403-321-31	1587 E LESTER AVE	0.247	3966	52.45	52.44
403-321-34	1544 E LESTER AVE	0.128	3966	52.45	52.44
403-321-35	1534 E LESTER AVE	0.130	3966	52.45	52.44
403-321-36	1524 E LESTER AVE	0.137	3966	52.45	52.44
403-321-37	1512 E LESTER AVE	0.137	3966	52.45	52.44
403-321-38	1502 E LESTER AVE	0.195	3966	52.45	52.44
403-321-39	1503 E EVERGLADE AVE	0.195	3966	52.45	52.44
403-321-40	1511 E EVERGLADE AVE	0.137	3966	52.45	52.44
403-321-41	1523 E EVERGLADE AVE	0.137	3966	52.45	52.44
403-321-42	1541 E EVERGLADE AVE	0.137	3966	52.45	52.44
403-321-43	1565 E EVERGLADE AVE	0.137	3966	52.45	52.44
403-321-44	1587 E EVERGLADE AVE	0.137	3966	52.45	52.44
403-321-45	1593 E EVERGLADE AVE	0.206	3966	52.45	52.44
403-321-46	1595 E EVERGLADE AVE	0.289	3966	52.45	52.44
403-321-47	1584 E LESTER AVE	0.223	3966	52.45	52.44
403-321-49	1554 E LESTER AVE	0.222	3966	52.45	52.44
403-322-01	8867 N BARTON AVE	0.103	3966	52.45	52.44
403-322-02	8865 N BARTON AVE	0.103	3966	52.45	52.44
403-322-03	8853 N BARTON AVE	0.103	3966	52.45	52.44
403-322-04	8841 N BARTON AVE	0.103	3966	52.45	52.44
403-322-05	8823 N BARTON AVE	0.103	3966	52.45	52.44
403-322-06	8817 N BARTON AVE	0.103	3966	52.45	52.44
403-322-07	8805 N BARTON AVE	0.103	3966	52.45	52.44
403-322-08	8797 N BARTON AVE	0.103	3966	52.45	52.44
403-322-09	8791 N BARTON AVE	0.103	3966	52.45	52.44
403-322-10	8783 N BARTON AVE	0.103	3966	52.45	52.44
403-322-11	8775 N BARTON AVE	0.114	3966	52.45	52.44
403-322-12	8776 N CHANCE AVE	0.114	3966	52.45	52.44
403-322-13	8784 N CHANCE AVE	0.103	3966	52.45	52.44
403-322-14	8790 N CHANCE AVE	0.103	3966	52.45	52.44
403-322-15	8798 N CHANCE AVE	0.103	3966	52.45	52.44
403-322-16	8806 N CHANCE AVE	0.103	3966	52.45	52.44
403-322-17	8818 N CHANCE AVE	0.103	3966	52.45	52.44
403-322-18	8824 N CHANCE AVE	0.103	3966	52.45	52.44
403-322-19	8840 N CHANCE AVE	0.103	3966	52.45	52.44
403-322-20	8852 N CHANCE AVE	0.103	3966	52.45	52.44
403-322-21	8866 N CHANCE AVE	0.103	3966	52.45	52.44
403-322-22	8868 N CHANCE AVE	0.103	3966	52.45	52.44
403-323-01	1501 E LESTER AVE	0.164	3966	52.45	52.44
403-323-02	8785 N ARCHIE AVE	0.151	3966	52.45	52.44
403-323-03	8773 N ARCHIE AVE	0.164	3966	52.45	52.44
403-323-04	8763 N ARCHIE AVE	0.172	3966	52.45	52.44

City of Fresno
Landscaping and Lighting Maintenance Dist #1
Fiscal Year 2020/21 Preliminary Assessment Roll

Assessor's Parcel Number	Situs Address	Taxable Acreage	Tract Number	Max Assessment	Charge
403-323-05	8751 N ARCHIE AVE	0.202	3966	52.45	52.44
403-323-06	1517 E COLE AVE	0.152	3966	52.45	52.44
403-323-07	1537 E COLE AVE	0.229	3966	52.45	52.44
403-323-08	1563 E COLE AVE	0.275	3966	52.45	52.44
403-323-09	1585 E COLE AVE	0.137	3966	52.45	52.44
403-323-10	1605 E COLE AVE	0.137	3966	52.45	52.44
403-323-11	1617 E COLE AVE	0.137	3966	52.45	52.44
403-323-12	1629 E COLE AVE	0.137	3966	52.45	52.44
403-323-13	1641 E COLE AVE	0.137	3966	52.45	52.44
403-323-14	1653 E COLE AVE	0.137	3966	52.45	52.44
403-323-15	1667 E COLE AVE	0.137	3966	52.45	52.44
403-323-16	1675 E COLE AVE	0.137	3966	52.45	52.44
403-323-17	1683 E COLE AVE	0.137	3966	52.45	52.44
403-323-18	1691 E COLE AVE	0.137	3966	52.45	52.44
403-323-19	1701 E COLE AVE	0.137	3966	52.45	52.44
403-323-20	1711 E COLE AVE	0.183	3966	52.45	52.44
403-323-21	1725 E COLE AVE	0.183	3966	52.45	52.44
403-323-22	8762 N BARTON AVE	0.144	3966	52.45	52.44
403-323-23	8774 N BARTON AVE	0.103	3966	52.45	52.44
403-323-24	8782 N BARTON AVE	0.103	3966	52.45	52.44
403-323-25	8790 N BARTON AVE	0.103	3966	52.45	52.44
403-323-26	8796 N BARTON AVE	0.103	3966	52.45	52.44
403-323-27	8804 N BARTON AVE	0.103	3966	52.45	52.44
403-323-28	8816 N BARTON AVE	0.103	3966	52.45	52.44
403-323-29	8822 N BARTON AVE	0.103	3966	52.45	52.44
403-323-30	8840 N BARTON AVE	0.103	3966	52.45	52.44
403-323-31	8852 N BARTON AVE	0.103	3966	52.45	52.44
403-323-32	8864 N BARTON AVE	0.103	3966	52.45	52.44
403-323-33	8866 N BARTON AVE	0.103	3966	52.45	52.44
403-331-01	8863 N ARCHIE AVE	0.179	3966	52.45	52.44
403-331-02	8871 N ARCHIE AVE	0.158	3966	52.45	52.44
403-331-03	8883 N ARCHIE AVE	0.158	3966	52.45	52.44
403-331-04	8895 N ARCHIE AVE	0.158	3966	52.45	52.44
403-331-05	8919 N ARCHIE AVE	0.158	3966	52.45	52.44
403-331-06	8937 N ARCHIE AVE	0.158	3966	52.45	52.44
403-331-07	8949 N ARCHIE AVE	0.152	3966	52.45	52.44
403-331-08	8955 N ARCHIE AVE	0.252	3966	52.45	52.44
403-331-09	8963 N ARCHIE AVE	0.238	3966	52.45	52.44
403-331-10	1524 E SERENA AVE	0.186	3966	52.45	52.44
403-331-11	1540 E SERENA AVE	0.158	3966	52.45	52.44
403-331-12	1564 E SERENA AVE	0.158	3966	52.45	52.44
403-331-13	1578 E SERENA AVE	0.158	3966	52.45	52.44
403-331-14	1582 E SERENA AVE	0.158	3966	52.45	52.44
403-331-15	1596 E SERENA AVE	0.158	3966	52.45	52.44
403-331-16	1604 E SERENA AVE	0.171	3966	52.45	52.44
403-332-01	8950 N ARCHIE AVE	0.159	3966	52.45	52.44
403-332-02	8938 N ARCHIE AVE	0.144	3966	52.45	52.44
403-332-03	8920 N ARCHIE AVE	0.144	3966	52.45	52.44
403-332-04	8896 N ARCHIE AVE	0.144	3966	52.45	52.44
403-332-05	8884 N ARCHIE AVE	0.144	3966	52.45	52.44
403-332-06	8872 N ARCHIE AVE	0.144	3966	52.45	52.44
403-332-07	8864 N ARCHIE AVE	0.156	3966	52.45	52.44
403-332-08	8861 N BOYD AVE	0.159	3966	52.45	52.44

City of Fresno
Landscaping and Lighting Maintenance Dist #1
Fiscal Year 2020/21 Preliminary Assessment Roll

Assessor's Parcel Number	Situs Address	Taxable Acreage	Tract Number	Max Assessment	Charge
403-332-09	8873 N BOYD AVE	0.144	3966	52.45	52.44
403-332-10	8881 N BOYD AVE	0.144	3966	52.45	52.44
403-332-11	8897 N BOYD AVE	0.144	3966	52.45	52.44
403-332-12	8921 N BOYD AVE	0.144	3966	52.45	52.44
403-332-13	8935 N BOYD AVE	0.144	3966	52.45	52.44
403-332-14	8951 N BOYD AVE	0.156	3966	52.45	52.44
403-333-01	1632 E SERENA AVE	0.179	3966	52.45	52.44
403-333-02	1648 E SERENA AVE	0.158	3966	52.45	52.44
403-333-03	1662 E SERENA AVE	0.158	3966	52.45	52.44
403-333-04	1676 E SERENA AVE	0.158	3966	52.45	52.44
403-333-05	1680 E SERENA AVE	0.158	3966	52.45	52.44
403-333-06	1688 E SERENA AVE	0.198	3966	52.45	52.44
403-333-07	1696 E SERENA AVE	0.344	3966	52.45	52.44
403-333-08	1689 E SERENA AVE	0.344	3966	52.45	52.44
403-333-09	1675 E SERENA AVE	0.168	3966	52.45	52.44
403-333-10	1661 E SERENA AVE	0.147	3966	52.45	52.44
403-333-11	1647 E SERENA AVE	0.140	3966	52.45	52.44
403-333-12	1631 E SERENA AVE	0.140	3966	52.45	52.44
403-333-13	1617 E SERENA AVE	0.140	3966	52.45	52.44
403-333-14	1603 E SERENA AVE	0.140	3966	52.45	52.44
403-333-15	1595 E SERENA AVE	0.151	3966	52.45	52.44
403-333-16	1598 E EVERGLADE AVE	0.159	3966	52.45	52.44
403-333-17	1606 E EVERGLADE AVE	0.156	3966	52.45	52.44
403-333-18	1618 E EVERGLADE AVE	0.168	3966	52.45	52.44
403-333-19	1636 E EVERGLADE AVE	0.156	3966	52.45	52.44
403-333-20	1647 E EVERGLADE AVE	0.404	3966	52.45	52.44
403-333-21	1621 E EVERGLADE AVE	0.241	3966	52.45	52.44
403-333-22	1607 E EVERGLADE AVE	0.155	3966	52.45	52.44
403-333-23	1597 E EVERGLADE AVE	0.171	3966	52.45	52.44
403-333-24	8862 N BOYD AVE	0.293	3966	52.45	52.44
403-333-25	1648 E EVERGLADE AVE	0.358	3966	52.45	52.44
403-333-26	1660 E EVERGLADE AVE	0.130	3966	52.45	52.44
403-333-27	1672 E EVERGLADE AVE	0.120	3966	52.45	52.44
403-333-28	8881 N CHANCE AVE	0.208	3966	52.45	52.44
403-333-29	8885 N CHANCE AVE	0.149	3966	52.45	52.44
403-333-30	8891 N CHANCE AVE	0.129	3966	52.45	52.44
403-333-31	8893 N CHANCE AVE	0.129	3966	52.45	52.44
403-333-32	8901 N CHANCE AVE	0.129	3966	52.45	52.44
403-333-33	8911 N CHANCE AVE	0.129	3966	52.45	52.44
403-333-34	8923 N CHANCE AVE	0.160	3966	52.45	52.44
403-333-35	8935 N CHANCE AVE	0.160	3966	52.45	52.44
403-333-36	8947 N CHANCE AVE	0.140	3966	52.45	52.44
403-333-37	8961 N CHANCE AVE	0.137	3966	52.45	52.44
403-333-38	8975 N CHANCE AVE	0.149	3966	52.45	52.44
403-333-39	8991 N CHANCE AVE	0.227	3966	52.45	52.44
403-334-01	8872 N CHANCE AVE	0.103	3966	52.45	52.44
403-334-02	8882 N CHANCE AVE	0.137	3966	52.45	52.44
403-334-03	8883 N BARTON AVE	0.160	3966	52.45	52.44
403-334-04	8879 N BARTON AVE	0.103	3966	52.45	52.44
403-334-05	8875 N BARTON AVE	0.103	3966	52.45	52.44
403-335-01	1737 E SERENA AVE	0.144	3966	52.45	52.44
403-335-02	8896 N BARTON AVE	0.137	3966	52.45	52.44
403-335-03	8886 N BARTON AVE	0.116	3966	52.45	52.44

City of Fresno
Landscaping and Lighting Maintenance Dist #1
Fiscal Year 2020/21 Preliminary Assessment Roll

Assessor's Parcel Number	Situs Address	Taxable Acreage	Tract Number	Max Assessment	Charge
403-335-04	8880 N BARTON AVE	0.105	3966	52.45	52.44
403-335-05	8878 N BARTON AVE	0.103	3966	52.45	52.44
403-335-06	8874 N BARTON AVE	0.103	3966	52.45	52.44
403-341-01	1778 E SALEM AVE	0.206	4049	43.25	43.24
403-341-02	1766 E SALEM AVE	0.192	4049	43.25	43.24
403-341-03	1754 E SALEM AVE	0.160	4049	43.25	43.24
403-341-04	1742 E SALEM AVE	0.275	4049	43.25	43.24
403-341-05	1731 E SALEM AVE	0.195	4049	43.25	43.24
403-341-06	1743 E SALEM AVE	0.227	4049	43.25	43.24
403-341-07	1755 E SALEM AVE	0.198	4049	43.25	43.24
403-341-08	1767 E SALEM AVE	0.200	4049	43.25	43.24
403-341-09	1779 E SALEM AVE	0.222	4049	43.25	43.24
403-341-10	1780 E RICHMOND AVE	0.241	4049	43.25	43.24
403-341-11	1768 E RICHMOND AVE	0.204	4049	43.25	43.24
403-341-12	1756 E RICHMOND AVE	0.176	4049	43.25	43.24
403-341-13	1744 E RICHMOND AVE	0.211	4049	43.25	43.24
403-341-14	8395 N BARTON AVE	0.204	4049	43.25	43.24
403-341-15	8383 N BARTON AVE	0.202	4049	43.25	43.24
403-341-16	8371 N BARTON AVE	0.176	4049	43.25	43.24
403-342-01	8368 N BARTON AVE	0.179	4049	43.25	43.24
403-342-02	8380 N BARTON AVE	0.176	4049	43.25	43.24
403-342-03	1775 E RICHMOND AVE	0.223	4049	43.25	43.24
403-342-04	1789 E RICHMOND AVE	0.192	4049	43.25	43.24
403-342-05	1803 E RICHMOND AVE	0.192	4049	43.25	43.24
403-342-06	1815 E RICHMOND AVE	0.176	4049	43.25	43.24
403-342-07	1829 E RICHMOND AVE	0.176	4049	43.25	43.24
403-342-08	1841 E RICHMOND AVE	0.176	4049	43.25	43.24
403-342-09	1855 E RICHMOND AVE	0.176	4049	43.25	43.24
403-342-10	1867 E RICHMOND AVE	0.176	4049	43.25	43.24
403-342-11	1881 E RICHMOND AVE	0.176	4049	43.25	43.24
403-342-12	1893 E RICHMOND AVE	0.176	4049	43.25	43.24
403-342-13	1905 E RICHMOND AVE	0.176	4049	43.25	43.24
403-342-14	1917 E RICHMOND AVE	0.176	4049	43.25	43.24
403-342-15	1929 E RICHMOND AVE	0.176	4049	43.25	43.24
403-342-16	1941 E RICHMOND AVE	0.202	4049	43.25	43.24
403-343-01	8464 N HAYSTON AVE	0.214	4049	43.25	43.24
403-343-02	8450 N HAYSTON AVE	0.179	4049	43.25	43.24
403-343-03	8438 N HAYSTON AVE	0.179	4049	43.25	43.24
403-343-04	8424 N HAYSTON AVE	0.179	4049	43.25	43.24
403-343-05	8412 N HAYSTON AVE	0.179	4049	43.25	43.24
403-343-06	8398 N HAYSTON AVE	0.189	4049	43.25	43.24
403-343-07	1824 E RICHMOND AVE	0.202	4049	43.25	43.24
403-343-08	1836 E RICHMOND AVE	0.176	4049	43.25	43.24
403-343-09	1850 E RICHMOND AVE	0.184	4049	43.25	43.24
403-343-10	1862 E RICHMOND AVE	0.184	4049	43.25	43.24
403-343-11	1876 E RICHMOND AVE	0.184	4049	43.25	43.24
403-343-12	1888 E RICHMOND AVE	0.184	4049	43.25	43.24
403-343-13	1902 E RICHMOND AVE	0.184	4049	43.25	43.24
403-343-14	1916 E RICHMOND AVE	0.184	4049	43.25	43.24
403-343-15	1928 E RICHMOND AVE	0.184	4049	43.25	43.24
403-343-16	1942 E RICHMOND AVE	0.210	4049	43.25	43.24
403-391-01	1316 E SALEM AVE	0.123	4104	49.65	49.64
403-391-02	1326 E SALEM AVE	0.119	4104	49.65	49.64

City of Fresno
Landscaping and Lighting Maintenance Dist #1
Fiscal Year 2020/21 Preliminary Assessment Roll

Assessor's Parcel Number	Situs Address	Taxable Acreage	Tract Number	Max Assessment	Charge
403-391-03	1334 E SALEM AVE	0.119	4104	49.65	49.64
403-391-04	1344 E SALEM AVE	0.119	4104	49.65	49.64
403-391-05	1352 E SALEM AVE	0.119	4104	49.65	49.64
403-391-06	1362 E SALEM AVE	0.119	4104	49.65	49.64
403-391-07	1370 E SALEM AVE	0.116	4104	49.65	49.64
403-391-08	1380 E SALEM AVE	0.115	4104	49.65	49.64
403-391-09	1388 E SALEM AVE	0.113	4104	49.65	49.64
403-391-10	1398 E SALEM AVE	0.112	4104	49.65	49.64
403-391-11	1408 E SALEM AVE	0.111	4104	49.65	49.64
403-391-12	1418 E SALEM AVE	0.110	4104	49.65	49.64
403-391-13	1426 E SALEM AVE	0.109	4104	49.65	49.64
403-391-14	1436 E SALEM AVE	0.106	4104	49.65	49.64
403-391-15	1444 E SALEM AVE	0.126	4104	49.65	49.64
403-391-16	8452 N SHARON AVE	0.238	4104	49.65	49.64
403-391-17	8444 N SHARON AVE	0.148	4104	49.65	49.64
403-391-18	8434 N SHARON AVE	0.119	4104	49.65	49.64
403-391-19	8426 N SHARON AVE	0.119	4104	49.65	49.64
403-391-20	8416 N SHARON AVE	0.119	4104	49.65	49.64
403-391-21	8408 N SHARON AVE	0.119	4104	49.65	49.64
403-391-22	8398 N SHARON AVE	0.115	4104	49.65	49.64
403-391-23	8390 N SHARON AVE	0.115	4104	49.65	49.64
403-391-24	8380 N SHARON AVE	0.115	4104	49.65	49.64
403-391-25	8372 N SHARON AVE	0.115	4104	49.65	49.64
403-391-26	8362 N SHARON AVE	0.121	4104	49.65	49.64
403-391-27	8354 N SHARON AVE	0.162	4104	49.65	49.64
403-391-28	8344 N SHARON AVE	0.159	4104	49.65	49.64
403-392-01	1267 E SALEM AVE	0.123	4104	49.65	49.64
403-392-02	1275 E SALEM AVE	0.107	4104	49.65	49.64
403-392-03	1285 E SALEM AVE	0.107	4104	49.65	49.64
403-392-04	1293 E SALEM AVE	0.107	4104	49.65	49.64
403-392-05	1303 E SALEM AVE	0.107	4104	49.65	49.64
403-392-06	1311 E SALEM AVE	0.107	4104	49.65	49.64
403-392-07	1321 E SALEM AVE	0.107	4104	49.65	49.64
403-392-08	1329 E SALEM AVE	0.107	4104	49.65	49.64
403-392-09	1339 E SALEM AVE	0.107	4104	49.65	49.64
403-392-10	1347 E SALEM AVE	0.107	4104	49.65	49.64
403-392-11	1357 E SALEM AVE	0.107	4104	49.65	49.64
403-392-12	1365 E SALEM AVE	0.107	4104	49.65	49.64
403-392-13	1375 E SALEM AVE	0.107	4104	49.65	49.64
403-392-14	1383 E SALEM AVE	0.107	4104	49.65	49.64
403-392-15	1393 E SALEM AVE	0.107	4104	49.65	49.64
403-392-16	1403 E SALEM AVE	0.107	4104	49.65	49.64
403-392-17	1413 E SALEM AVE	0.107	4104	49.65	49.64
403-392-18	1421 E SALEM AVE	0.107	4104	49.65	49.64
403-392-19	1431 E SALEM AVE	0.107	4104	49.65	49.64
403-392-20	1439 E SALEM AVE	0.125	4104	49.65	49.64
403-392-21	1440 E RICHMOND AVE	0.125	4104	49.65	49.64
403-392-22	1432 E RICHMOND AVE	0.107	4104	49.65	49.64
403-392-23	1422 E RICHMOND AVE	0.107	4104	49.65	49.64
403-392-24	1414 E RICHMOND AVE	0.107	4104	49.65	49.64
403-392-25	1404 E RICHMOND AVE	0.107	4104	49.65	49.64
403-392-26	1394 E RICHMOND AVE	0.107	4104	49.65	49.64
403-392-27	1384 E RICHMOND AVE	0.107	4104	49.65	49.64

City of Fresno
Landscaping and Lighting Maintenance Dist #1
Fiscal Year 2020/21 Preliminary Assessment Roll

Assessor's Parcel Number	Situs Address	Taxable Acreage	Tract Number	Max Assessment	Charge
403-392-28	1376 E RICHMOND AVE	0.107	4104	49.65	49.64
403-392-29	1366 E RICHMOND AVE	0.107	4104	49.65	49.64
403-392-30	1358 E RICHMOND AVE	0.107	4104	49.65	49.64
403-392-31	1348 E RICHMOND AVE	0.107	4104	49.65	49.64
403-392-32	1340 E RICHMOND AVE	0.107	4104	49.65	49.64
403-392-33	1330 E RICHMOND AVE	0.107	4104	49.65	49.64
403-392-34	1322 E RICHMOND AVE	0.107	4104	49.65	49.64
403-392-35	1312 E RICHMOND AVE	0.107	4104	49.65	49.64
403-392-36	1304 E RICHMOND AVE	0.107	4104	49.65	49.64
403-392-37	1294 E RICHMOND AVE	0.107	4104	49.65	49.64
403-392-38	1286 E RICHMOND AVE	0.107	4104	49.65	49.64
403-392-39	1276 E RICHMOND AVE	0.107	4104	49.65	49.64
403-392-40	1268 E RICHMOND AVE	0.123	4104	49.65	49.64
403-393-01	1292 E SALEM AVE	0.161	4104	49.65	49.64
403-393-02	1284 E SALEM AVE	0.119	4104	49.65	49.64
403-393-03	1274 E SALEM AVE	0.119	4104	49.65	49.64
403-393-04	1266 E SALEM AVE	0.151	4104	49.65	49.64
403-393-05	1258 E SALEM AVE	0.224	4104	49.65	49.64
403-393-06	8449 N TENTH	0.137	4104	49.65	49.64
403-393-07	8441 N TENTH	0.097	4104	49.65	49.64
403-393-08	8431 N TENTH	0.106	4104	49.65	49.64
403-393-09	8423 N TENTH	0.118	4104	49.65	49.64
403-393-10	8413 N TENTH	0.174	4104	49.65	49.64
403-393-11	1255 E RICHMOND AVE	0.229	4104	49.65	49.64
403-393-12	1265 E RICHMOND AVE	0.130	4104	49.65	49.64
403-393-13	1273 E RICHMOND AVE	0.104	4104	49.65	49.64
403-393-14	1283 E RICHMOND AVE	0.104	4104	49.65	49.64
403-393-15	1291 E RICHMOND AVE	0.104	4104	49.65	49.64
403-393-16	1301 E RICHMOND AVE	0.104	4104	49.65	49.64
403-393-17	1309 E RICHMOND AVE	0.104	4104	49.65	49.64
403-393-18	1319 E RICHMOND AVE	0.104	4104	49.65	49.64
403-393-19	1327 E RICHMOND AVE	0.104	4104	49.65	49.64
403-393-20	1337 E RICHMOND AVE	0.104	4104	49.65	49.64
403-393-21	1345 E RICHMOND AVE	0.104	4104	49.65	49.64
403-393-22	1355 E RICHMOND AVE	0.104	4104	49.65	49.64
403-393-23	1363 E RICHMOND AVE	0.104	4104	49.65	49.64
403-393-24	1373 E RICHMOND AVE	0.104	4104	49.65	49.64
403-393-25	1381 E RICHMOND AVE	0.104	4104	49.65	49.64
403-393-26	1391 E RICHMOND AVE	0.104	4104	49.65	49.64
403-393-27	1399 E RICHMOND AVE	0.104	4104	49.65	49.64
403-393-28	1409 E RICHMOND AVE	0.104	4104	49.65	49.64
403-393-29	1417 E RICHMOND AVE	0.104	4104	49.65	49.64
403-393-30	1427 E RICHMOND AVE	0.104	4104	49.65	49.64
403-393-31	1435 E RICHMOND AVE	0.119	4104	49.65	49.64
403-393-32	1438 E QUINCY AVE	0.181	4104	49.65	49.64
403-393-33	1426 E QUINCY AVE	0.151	4104	49.65	49.64
403-393-34	1414 E QUINCY AVE	0.151	4104	49.65	49.64
403-393-35	1404 E QUINCY AVE	0.156	4104	49.65	49.64
403-393-36	1396 E QUINCY AVE	0.156	4104	49.65	49.64
403-393-37	1384 E QUINCY AVE	0.156	4104	49.65	49.64
403-393-38	1372 E QUINCY AVE	0.156	4104	49.65	49.64
403-393-39	1360 E QUINCY AVE	0.156	4104	49.65	49.64
403-393-40	1348 E QUINCY AVE	0.156	4104	49.65	49.64

City of Fresno
Landscaping and Lighting Maintenance Dist #1
Fiscal Year 2020/21 Preliminary Assessment Roll

Assessor's Parcel Number	Situs Address	Taxable Acreage	Tract Number	Max Assessment	Charge
403-393-41	1336 E QUINCY AVE	0.156	4104	49.65	49.64
403-393-42	1324 E QUINCY AVE	0.156	4104	49.65	49.64
403-393-43	1312 E QUINCY AVE	0.156	4104	49.65	49.64
403-393-44	1302 E QUINCY AVE	0.156	4104	49.65	49.64
403-393-45	1290 E QUINCY AVE	0.156	4104	49.65	49.64
403-393-46	1280 E QUINCY AVE	0.156	4104	49.65	49.64
403-393-47	1270 E QUINCY AVE	0.202	4104	49.65	49.64
403-393-48	8355 N TENTH	0.238	4104	49.65	49.64
403-401-01	1437 E QUINCY AVE	0.164	4104	49.65	49.64
403-401-02	1425 E QUINCY AVE	0.154	4104	49.65	49.64
403-401-03	1413 E QUINCY AVE	0.156	4104	49.65	49.64
403-401-04	1403 E QUINCY AVE	0.151	4104	49.65	49.64
403-401-05	1395 E QUINCY AVE	0.156	4104	49.65	49.64
403-401-06	1383 E QUINCY AVE	0.156	4104	49.65	49.64
403-401-07	1371 E QUINCY AVE	0.156	4104	49.65	49.64
403-401-08	1359 E QUINCY AVE	0.151	4104	49.65	49.64
403-401-09	1347 E QUINCY AVE	0.156	4104	49.65	49.64
403-401-10	1335 E QUINCY AVE	0.156	4104	49.65	49.64
403-401-11	1323 E QUINCY AVE	0.156	4104	49.65	49.64
403-401-12	1311 E QUINCY AVE	0.151	4104	49.65	49.64
403-401-13	1301 E QUINCY AVE	0.156	4104	49.65	49.64
403-401-14	1289 E QUINCY AVE	0.156	4104	49.65	49.64
403-401-15	1279 E QUINCY AVE	0.164	4104	49.65	49.64
403-401-16	1282 E PORTLAND AVE	0.152	4104	49.65	49.64
403-401-17	1292 E PORTLAND AVE	0.145	4104	49.65	49.64
403-401-18	1304 E PORTLAND AVE	0.145	4104	49.65	49.64
403-401-19	1314 E PORTLAND AVE	0.140	4104	49.65	49.64
403-401-20	1326 E PORTLAND AVE	0.145	4104	49.65	49.64
403-401-21	1338 E PORTLAND AVE	0.145	4104	49.65	49.64
403-401-22	1350 E PORTLAND AVE	0.145	4104	49.65	49.64
403-401-23	1362 E PORTLAND AVE	0.140	4104	49.65	49.64
403-401-24	1374 E PORTLAND AVE	0.145	4104	49.65	49.64
403-401-25	1386 E PORTLAND AVE	0.145	4104	49.65	49.64
403-401-26	1398 E PORTLAND AVE	0.145	4104	49.65	49.64
403-401-27	1406 E PORTLAND AVE	0.140	4104	49.65	49.64
403-401-28	1416 E PORTLAND AVE	0.145	4104	49.65	49.64
403-401-29	1428 E PORTLAND AVE	0.142	4104	49.65	49.64
403-401-30	1440 E PORTLAND AVE	0.152	4104	49.65	49.64
403-402-01	1439 E PORTLAND AVE	0.152	4104	49.65	49.64
403-402-02	1427 E PORTLAND AVE	0.142	4104	49.65	49.64
403-402-03	1415 E PORTLAND AVE	0.145	4104	49.65	49.64
403-402-04	1405 E PORTLAND AVE	0.145	4104	49.65	49.64
403-402-05	1397 E PORTLAND AVE	0.140	4104	49.65	49.64
403-402-06	1385 E PORTLAND AVE	0.145	4104	49.65	49.64
403-402-07	1373 E PORTLAND AVE	0.145	4104	49.65	49.64
403-402-08	1361 E PORTLAND AVE	0.145	4104	49.65	49.64
403-402-09	1349 E PORTLAND AVE	0.145	4104	49.65	49.64
403-402-10	1337 E PORTLAND AVE	0.140	4104	49.65	49.64
403-402-11	1325 E PORTLAND AVE	0.145	4104	49.65	49.64
403-402-12	1313 E PORTLAND AVE	0.145	4104	49.65	49.64
403-402-13	1303 E PORTLAND AVE	0.145	4104	49.65	49.64
403-402-14	1291 E PORTLAND AVE	0.140	4104	49.65	49.64
403-402-15	1281 E PORTLAND AVE	0.152	4104	49.65	49.64

City of Fresno
Landscaping and Lighting Maintenance Dist #1
Fiscal Year 2020/21 Preliminary Assessment Roll

Assessor's Parcel Number	Situs Address	Taxable Acreage	Tract Number	Max Assessment	Charge
403-402-16	1284 E OMAHA AVE	0.164	4104	49.65	49.64
403-402-17	1294 E OMAHA AVE	0.151	4104	49.65	49.64
403-402-18	1306 E OMAHA AVE	0.156	4104	49.65	49.64
403-402-19	1316 E OMAHA AVE	0.156	4104	49.65	49.64
403-402-20	1328 E OMAHA AVE	0.156	4104	49.65	49.64
403-402-21	1340 E OMAHA AVE	0.151	4104	49.65	49.64
403-402-22	1352 E OMAHA AVE	0.156	4104	49.65	49.64
403-402-23	1364 E OMAHA AVE	0.156	4104	49.65	49.64
403-402-24	1376 E OMAHA AVE	0.156	4104	49.65	49.64
403-402-25	1388 E OMAHA AVE	0.156	4104	49.65	49.64
403-402-26	1402 E OMAHA AVE	0.151	4104	49.65	49.64
403-402-27	1408 E OMAHA AVE	0.156	4104	49.65	49.64
403-402-28	1418 E OMAHA AVE	0.156	4104	49.65	49.64
403-402-29	1430 E OMAHA AVE	0.156	4104	49.65	49.64
403-402-30	1442 E OMAHA AVE	0.164	4104	49.65	49.64
403-403-01	8345 N TENTH	0.176	4104	49.65	49.64
403-403-02	8335 N TENTH	0.156	4104	49.65	49.64
403-403-03	8325 N TENTH	0.151	4104	49.65	49.64
403-403-04	8315 N TENTH	0.151	4104	49.65	49.64
403-403-05	8305 N TENTH	0.156	4104	49.65	49.64
403-403-06	8295 N TENTH	0.151	4104	49.65	49.64
403-403-07	8285 N TENTH	0.151	4104	49.65	49.64
403-403-08	8275 N TENTH	0.189	4104	49.65	49.64
403-403-09	8265 N TENTH	0.378	4104	49.65	49.64
403-403-10	1279 E OMAHA AVE	0.213	4104	49.65	49.64
403-403-11	1289 E OMAHA AVE	0.165	4104	49.65	49.64
403-403-12	1299 E OMAHA AVE	0.165	4104	49.65	49.64
403-403-13	1311 E OMAHA AVE	0.165	4104	49.65	49.64
403-403-14	1321 E OMAHA AVE	0.165	4104	49.65	49.64
403-403-15	1333 E OMAHA AVE	0.175	4104	49.65	49.64
403-403-16	1345 E OMAHA AVE	0.165	4104	49.65	49.64
403-403-17	1357 E OMAHA AVE	0.156	4104	49.65	49.64
403-403-18	1369 E OMAHA AVE	0.156	4104	49.65	49.64
403-403-19	1383 E OMAHA AVE	0.165	4104	49.65	49.64
403-403-20	1393 E OMAHA AVE	0.165	4104	49.65	49.64
403-403-21	1405 E OMAHA AVE	0.159	4104	49.65	49.64
403-403-22	1413 E OMAHA AVE	0.165	4104	49.65	49.64
403-403-23	1423 E OMAHA AVE	0.165	4104	49.65	49.64
403-403-24	1435 E OMAHA AVE	0.165	4104	49.65	49.64
403-403-25	1447 E OMAHA AVE	0.159	4104	49.65	49.64
403-403-26	1459 E OMAHA AVE	0.159	4104	49.65	49.64
403-403-27	1471 E OMAHA AVE	0.203	4104	49.65	49.64
403-404-01	8278 N SHARON AVE	0.179	4104	49.65	49.64
403-404-02	8288 N SHARON AVE	0.170	4104	49.65	49.64
403-404-03	8298 N SHARON AVE	0.170	4104	49.65	49.64
403-404-04	8308 N SHARON AVE	0.170	4104	49.65	49.64
403-404-05	8318 N SHARON AVE	0.192	4104	49.65	49.64
403-451-01	1018 E OMAHA AVE	0.183	4159	50.98	50.98
403-451-02	1028 E OMAHA AVE	0.149	4159	50.98	50.98
403-451-03	1038 E OMAHA AVE	0.149	4159	50.98	50.98
403-451-04	1048 E OMAHA AVE	0.149	4159	50.98	50.98
403-451-05	1058 E OMAHA AVE	0.149	4159	50.98	50.98
403-451-06	1068 E OMAHA AVE	0.149	4159	50.98	50.98

City of Fresno
Landscaping and Lighting Maintenance Dist #1
Fiscal Year 2020/21 Preliminary Assessment Roll

Assessor's Parcel Number	Situs Address	Taxable Acreage	Tract Number	Max Assessment	Charge
403-451-07	1078 E OMAHA AVE	0.149	4159	50.98	50.98
403-451-08	1088 E OMAHA AVE	0.149	4159	50.98	50.98
403-451-09	1098 E OMAHA AVE	0.196	4159	50.98	50.98
403-451-10	8188 N EIGHTH	0.351	4159	50.98	50.98
403-451-11	8180 N EIGHTH	0.185	4159	50.98	50.98
403-451-12	8172 N EIGHTH	0.149	4159	50.98	50.98
403-451-13	8164 N EIGHTH	0.149	4159	50.98	50.98
403-451-14	8156 N EIGHTH	0.149	4159	50.98	50.98
403-451-15	8148 N EIGHTH	0.149	4159	50.98	50.98
403-451-16	8140 N EIGHTH	0.227	4159	50.98	50.98
403-451-17	1061 E NILES AVE	0.274	4159	50.98	50.98
403-451-18	1051 E NILES AVE	0.149	4159	50.98	50.98
403-451-19	1041 E NILES AVE	0.149	4159	50.98	50.98
403-451-20	1031 E NILES AVE	0.149	4159	50.98	50.98
403-451-21	1021 E NILES AVE	0.149	4159	50.98	50.98
403-451-22	1011 E NILES AVE	0.183	4159	50.98	50.98
403-452-01	1012 E NILES AVE	0.183	4159	50.98	50.98
403-452-02	1022 E NILES AVE	0.158	4159	50.98	50.98
403-452-03	1032 E NILES AVE	0.158	4159	50.98	50.98
403-452-04	1044 E NILES AVE	0.158	4159	50.98	50.98
403-452-05	1054 E NILES AVE	0.158	4159	50.98	50.98
403-452-06	1064 E NILES AVE	0.175	4159	50.98	50.98
403-452-07	8169 N EIGHTH	0.151	4159	50.98	50.98
403-452-08	1073 E OMAHA AVE	0.137	4159	50.98	50.98
403-452-09	1063 E OMAHA AVE	0.137	4159	50.98	50.98
403-452-10	1053 E OMAHA AVE	0.137	4159	50.98	50.98
403-452-11	1043 E OMAHA AVE	0.137	4159	50.98	50.98
403-452-12	1033 E OMAHA AVE	0.137	4159	50.98	50.98
403-452-13	1023 E OMAHA AVE	0.137	4159	50.98	50.98
403-452-14	1013 E OMAHA AVE	0.183	4159	50.98	50.98
403-461-01	1296 E SERENA AVE	0.223	4223	172.78	172.78
403-461-02	1282 E SERENA	0.255	4223	172.78	172.78
403-461-03	1268 E SERENA AVE	0.319	4223	172.78	172.78
403-461-04	8921 N SPALDING AVE	0.303	4223	172.78	172.78
403-461-05	8907 N SPALDING AVE	0.192	4223	172.78	172.78
403-461-06	8891 N SPALDING AVE	0.208	4223	172.78	172.78
403-461-07	8877 N SPALDING AVE	0.210	4223	172.78	172.78
403-461-08	8861 N SPALDING AVE	0.243	4223	172.78	172.78
403-461-09	8847 N SPALDING AVE	0.301	4223	172.78	172.78
403-462-01	1285 E EVERGLADE AVE	0.237	4223	172.78	172.78
403-462-02	1305 E EVERGLADE AVE	0.242	4223	172.78	172.78
403-462-03	1319 E EVERGLADE AVE	0.242	4223	172.78	172.78
403-463-01	8846 N TENTH	0.203	4223	172.78	172.78
403-463-02	8860 N TENTH	0.203	4223	172.78	172.78
403-463-03	8872 N TENTH	0.203	4223	172.78	172.78
403-463-04	8886 N TENTH	0.203	4223	172.78	172.78
403-463-05	8898 N TENTH	0.203	4223	172.78	172.78
403-463-06	8912 N TENTH	0.206	4223	172.78	172.78
403-463-07	1334 E SERENA AVE	0.305	4223	172.78	172.78
403-463-08	1324 E SERENA AVE	0.233	4223	172.78	172.78
403-464-01	1321 E SERENA AVE	0.211	4223	172.78	172.78
403-464-02	1309 E SERENA AVE	0.211	4223	172.78	172.78
403-464-03	1291 E SERENA AVE	0.211	4223	172.78	172.78

City of Fresno
Landscaping and Lighting Maintenance Dist #1
Fiscal Year 2020/21 Preliminary Assessment Roll

Assessor's Parcel Number	Situs Address	Taxable Acreage	Tract Number	Max Assessment	Charge
403-464-04	1281 E SERENA AVE	0.211	4223	172.78	172.78
403-464-05	1282 E EVERGLADE AVE	0.211	4223	172.78	172.78
403-464-06	1290 E EVERGLADE AVE	0.211	4223	172.78	172.78
403-464-07	1308 E EVERGLADE AVE	0.211	4223	172.78	172.78
403-464-08	1320 E EVERGLADE AVE	0.211	4223	172.78	172.78
403-471-01	1775 E EVERGLADE AVE	0.169	4034	27.90	27.90
403-471-02	1785 E EVERGLADE AVE	0.148	4034	27.90	27.90
403-471-03	1795 E EVERGLADE AVE	0.148	4034	27.90	27.90
403-471-04	1807 E EVERGLADE AVE	0.148	4034	27.90	27.90
403-471-05	1817 E EVERGLADE AVE	0.148	4034	27.90	27.90
403-471-06	1827 E EVERGLADE AVE	0.148	4034	27.90	27.90
403-471-07	1839 E EVERGLADE AVE	0.148	4034	27.90	27.90
403-471-08	1849 E EVERGLADE AVE	0.148	4034	27.90	27.90
403-471-09	1859 E EVERGLADE AVE	0.148	4034	27.90	27.90
403-471-10	1869 E EVERGLADE AVE	0.148	4034	27.90	27.90
403-471-11	1881 E EVERGLADE AVE	0.148	4034	27.90	27.90
403-471-12	1891 E EVERGLADE AVE	0.148	4034	27.90	27.90
403-471-13	1909 E EVERGLADE AVE	0.148	4034	27.90	27.90
403-471-14	1919 E EVERGLADE AVE	0.148	4034	27.90	27.90
403-471-15	1929 E EVERGLADE AVE	0.169	4034	27.90	27.90
403-471-16	1926 E LESTER AVE	0.169	4034	27.90	27.90
403-471-17	1916 E LESTER AVE	0.148	4034	27.90	27.90
403-471-18	1906 E LESTER AVE	0.148	4034	27.90	27.90
403-471-19	1888 E LESTER AVE	0.148	4034	27.90	27.90
403-471-20	1878 E LESTER AVE	0.148	4034	27.90	27.90
403-471-21	1866 E LESTER AVE	0.148	4034	27.90	27.90
403-471-22	1856 E LESTER AVE	0.148	4034	27.90	27.90
403-471-23	1846 E LESTER AVE	0.148	4034	27.90	27.90
403-471-24	1834 E LESTER AVE	0.148	4034	27.90	27.90
403-471-25	1824 E LESTER AVE	0.148	4034	27.90	27.90
403-471-26	1814 E LESTER AVE	0.148	4034	27.90	27.90
403-471-27	1804 E LESTER AVE	0.148	4034	27.90	27.90
403-471-28	1794 E LESTER AVE	0.148	4034	27.90	27.90
403-471-29	1784 E LESTER AVE	0.148	4034	27.90	27.90
403-471-30	1774 E LESTER AVE	0.169	4034	27.90	27.90
403-472-01	8850 N MERIDIAN AVE	0.166	4034	27.90	27.90
403-472-02	8840 N MERIDIAN AVE	0.166	4034	27.90	27.90
403-472-03	1946 E LESTER AVE	0.198	4034	27.90	27.90
403-473-01	1773 E LESTER AVE	0.169	4034	27.90	27.90
403-473-02	1783 E LESTER AVE	0.152	4034	27.90	27.90
403-473-03	1793 E LESTER AVE	0.152	4034	27.90	27.90
403-473-04	1805 E LESTER AVE	0.152	4034	27.90	27.90
403-473-05	1815 E LESTER AVE	0.152	4034	27.90	27.90
403-473-06	1825 E LESTER AVE	0.152	4034	27.90	27.90
403-473-07	1837 E LESTER AVE	0.152	4034	27.90	27.90
403-473-08	1847 E LESTER AVE	0.152	4034	27.90	27.90
403-473-09	1857 E LESTER AVE	0.152	4034	27.90	27.90
403-473-10	1867 E LESTER AVE	0.152	4034	27.90	27.90
403-473-11	1879 E LESTER AVE	0.152	4034	27.90	27.90
403-473-12	1889 E LESTER AVE	0.152	4034	27.90	27.90
403-473-13	1907 E LESTER AVE	0.152	4034	27.90	27.90
403-473-14	1917 E LESTER AVE	0.152	4034	27.90	27.90
403-473-15	1927 E LESTER AVE	0.152	4034	27.90	27.90

City of Fresno
Landscaping and Lighting Maintenance Dist #1
Fiscal Year 2020/21 Preliminary Assessment Roll

Assessor's Parcel Number	Situs Address	Taxable Acreage	Tract Number	Max Assessment	Charge
403-473-16	1937 E LESTER AVE	0.152	4034	27.90	27.90
403-473-17	1947 E LESTER AVE	0.195	4034	27.90	27.90
403-473-18	1948 E COLE AVE	0.192	4034	27.90	27.90
403-473-19	1938 E COLE AVE	0.149	4034	27.90	27.90
403-473-20	1928 E COLE AVE	0.151	4034	27.90	27.90
403-473-21	1918 E COLE AVE	0.152	4034	27.90	27.90
403-473-22	1908 E COLE AVE	0.152	4034	27.90	27.90
403-473-23	1890 E COLE AVE	0.152	4034	27.90	27.90
403-473-24	1880 E COLE AVE	0.152	4034	27.90	27.90
403-473-25	1868 E COLE AVE	0.152	4034	27.90	27.90
403-473-26	1858 E COLE AVE	0.152	4034	27.90	27.90
403-473-27	1848 E COLE AVE	0.152	4034	27.90	27.90
403-473-28	1838 E COLE AVE	0.152	4034	27.90	27.90
403-473-29	1826 E COLE AVE	0.152	4034	27.90	27.90
403-473-30	1816 E COLE AVE	0.152	4034	27.90	27.90
403-473-31	1806 E COLE AVE	0.152	4034	27.90	27.90
403-473-32	1796 E COLE AVE	0.152	4034	27.90	27.90
403-473-33	1786 E COLE AVE	0.152	4034	27.90	27.90
403-473-34	1776 E COLE AVE	0.169	4034	27.90	27.90
403-474-01	8855 N HAYSTON AVE	0.151	4034	27.90	27.90
403-474-02	8843 N HAYSTON AVE	0.151	4034	27.90	27.90
403-474-03	8831 N HAYSTON AVE	0.151	4034	27.90	27.90
403-474-04	8819 N HAYSTON AVE	0.151	4034	27.90	27.90
403-474-05	8807 N HAYSTON AVE	0.151	4034	27.90	27.90
403-474-06	8783 N HAYSTON AVE	0.151	4034	27.90	27.90
403-474-07	8769 N HAYSTON AVE	0.151	4034	27.90	27.90
403-474-08	8755 N HAYSTON AVE	0.162	4034	27.90	27.90
403-474-09	1755 E COLE AVE	0.220	4034	27.90	27.90
403-474-10	1765 E COLE AVE	0.177	4034	27.90	27.90
403-474-11	1775 E COLE AVE	0.163	4034	27.90	27.90
403-474-12	1785 E COLE AVE	0.168	4034	27.90	27.90
403-474-13	1795 E COLE AVE	0.151	4034	27.90	27.90
403-474-14	1807 E COLE AVE	0.151	4034	27.90	27.90
403-474-15	1817 E COLE AVE	0.151	4034	27.90	27.90
403-474-16	1827 E COLE AVE	0.151	4034	27.90	27.90
403-474-17	1839 E COLE AVE	0.151	4034	27.90	27.90
403-474-18	1849 E COLE AVE	0.151	4034	27.90	27.90
403-474-19	1859 E COLE AVE	0.151	4034	27.90	27.90
403-474-20	1869 E COLE AVE	0.151	4034	27.90	27.90
403-474-21	1881 E COLE AVE	0.151	4034	27.90	27.90
403-474-22	1891 E COLE AVE	0.151	4034	27.90	27.90
403-474-23	1909 E COLE AVE	0.151	4034	27.90	27.90
403-474-24	1919 E COLE AVE	0.151	4034	27.90	27.90
403-474-25	1929 E COLE AVE	0.151	4034	27.90	27.90
403-474-26	1939 E COLE AVE	0.148	4034	27.90	27.90
403-474-27	1949 E COLE AVE	0.189	4034	27.90	27.90
403-481-01	1944 E UTAH AVE	0.173	4125	84.38	84.38
403-481-02	1932 E UTAH AVE	0.173	4125	84.38	84.38
403-481-03	1920 E UTAH AVE	0.168	4125	84.38	84.38
403-481-04	1908 E UTAH AVE	0.168	4125	84.38	84.38
403-481-05	1898 E UTAH AVE	0.173	4125	84.38	84.38
403-481-06	1888 E UTAH AVE	0.173	4125	84.38	84.38
403-481-07	1878 E UTAH AVE	0.173	4125	84.38	84.38

City of Fresno
Landscaping and Lighting Maintenance Dist #1
Fiscal Year 2020/21 Preliminary Assessment Roll

Assessor's Parcel Number	Situs Address	Taxable Acreage	Tract Number	Max Assessment	Charge
403-481-08	1868 E UTAH AVE	0.173	4125	84.38	84.38
403-481-09	1858 E UTAH AVE	0.173	4125	84.38	84.38
403-481-10	1848 E UTAH AVE	0.173	4125	84.38	84.38
403-481-11	1838 E UTAH AVE	0.188	4125	84.38	84.38
403-481-12	1828 E UTAH AVE	0.309	4125	84.38	84.38
403-481-13	8561 N JACKSON AVE	0.198	4125	84.38	84.38
403-481-14	8551 N JACKSON AVE	0.151	4125	84.38	84.38
403-481-15	8543 N JACKSON AVE	0.151	4125	84.38	84.38
403-481-16	8535 N JACKSON AVE	0.151	4125	84.38	84.38
403-481-17	8527 N JACKSON AVE	0.164	4125	84.38	84.38
403-481-18	8528 N HAYSTON AVE	0.164	4125	84.38	84.38
403-481-19	8538 N HAYSTON AVE	0.151	4125	84.38	84.38
403-481-20	8548 N HAYSTON AVE	0.151	4125	84.38	84.38
403-481-21	8558 N HAYSTON AVE	0.151	4125	84.38	84.38
403-481-22	8568 N HAYSTON AVE	0.164	4125	84.38	84.38
403-481-23	1782 E UTAH AVE	0.321	4125	84.38	84.38
403-481-24	1772 E UTAH AVE	0.208	4125	84.38	84.38
403-481-25	1762 E UTAH AVE	0.173	4125	84.38	84.38
403-481-26	1752 E UTAH AVE	0.173	4125	84.38	84.38
403-481-27	1742 E UTAH AVE	0.173	4125	84.38	84.38
403-481-28	1732 E UTAH AVE	0.173	4125	84.38	84.38
403-482-01	8565 N HAYSTON AVE	0.156	4125	84.38	84.38
403-482-02	8553 N HAYSTON AVE	0.176	4125	84.38	84.38
403-482-03	8541 N HAYSTON AVE	0.176	4125	84.38	84.38
403-482-04	8529 N HAYSTON AVE	0.169	4125	84.38	84.38
403-482-05	8528 N BARTON AVE	0.169	4125	84.38	84.38
403-482-06	8540 N BARTON AVE	0.176	4125	84.38	84.38
403-482-07	8552 N BARTON AVE	0.176	4125	84.38	84.38
403-482-08	8564 N BARTON AVE	0.169	4125	84.38	84.38
403-483-01	1731 E TRENTON AVE	0.163	4125	84.38	84.38
403-483-02	1743 E TRENTON AVE	0.177	4125	84.38	84.38
403-484-01	1763 E TRENTON AVE	0.185	4125	84.38	84.38
403-484-02	1773 E TRENTON AVE	0.163	4125	84.38	84.38
403-484-03	1785 E TRENTON AVE	0.163	4125	84.38	84.38
403-484-04	1795 E TRENTON AVE	0.163	4125	84.38	84.38
403-484-05	1805 E TRENTON AVE	0.165	4125	84.38	84.38
403-484-06	1815 E TRENTON AVE	0.165	4125	84.38	84.38
403-484-07	1827 E TRENTON AVE	0.165	4125	84.38	84.38
403-484-08	1837 E TRENTON AVE	0.165	4125	84.38	84.38
403-484-09	1847 E TRENTON AVE	0.165	4125	84.38	84.38
403-484-10	1857 E TRENTON AVE	0.165	4125	84.38	84.38
403-484-11	1869 E TRENTON AVE	0.165	4125	84.38	84.38
403-484-12	1879 E TRENTON AVE	0.165	4125	84.38	84.38
403-484-13	1889 E TRENTON AVE	0.165	4125	84.38	84.38
403-484-14	1901 E TRENTON AVE	0.165	4125	84.38	84.38
403-484-15	1911 E TRENTON AVE	0.247	4125	84.38	84.38
403-484-16	1921 E TRENTON AVE	0.344	4125	84.38	84.38
403-484-17	8526 N MERIDIAN AVE	0.192	4125	84.38	84.38
403-484-18	8534 N MERIDIAN AVE	0.155	4125	84.38	84.38
403-484-19	8542 N MERIDIAN AVE	0.158	4125	84.38	84.38
403-484-20	8552 N MERIDIAN AVE	0.158	4125	84.38	84.38
403-484-21	8562 N MERIDIAN AVE	0.188	4125	84.38	84.38
403-485-01	8561 N MERIDIAN AVE	0.169	4125	84.38	84.38

City of Fresno
Landscaping and Lighting Maintenance Dist #1
Fiscal Year 2020/21 Preliminary Assessment Roll

Assessor's Parcel Number	Situs Address	Taxable Acreage	Tract Number	Max Assessment	Charge
403-485-02	8551 N MERIDIAN AVE	0.176	4125	84.38	84.38
403-485-03	8541 N MERIDIAN AVE	0.176	4125	84.38	84.38
403-485-04	8531 N MERIDIAN AVE	0.169	4125	84.38	84.38
403-485-05	8530 N JOHN ALBERT AVE	0.169	4125	84.38	84.38
403-485-06	8540 N JOHN ALBERT AVE	0.176	4125	84.38	84.38
403-485-07	8550 N JOHN ALBERT AVE	0.176	4125	84.38	84.38
403-485-08	8560 N JOHN ALBERT AVE	0.169	4125	84.38	84.38
403-486-01	8559 N JOHN ALBERT AVE	0.169	4125	84.38	84.38
403-486-02	8549 N JOHN ALBERT AVE	0.176	4125	84.38	84.38
403-486-03	8539 N JOHN ALBERT AVE	0.176	4125	84.38	84.38
403-486-04	8529 N JOHN ALBERT AVE	0.169	4125	84.38	84.38
403-486-05	8528 N JACKSON AVE	0.169	4125	84.38	84.38
403-486-06	8538 N JACKSON AVE	0.176	4125	84.38	84.38
403-486-07	8548 N JACKSON AVE	0.176	4125	84.38	84.38
403-486-08	8558 N JACKSON AVE	0.169	4125	84.38	84.38
403-501-01	8253 N PRICE AVE	0.240	4191	36.12	36.12
403-501-02	8263 N PRICE AVE	0.205	4191	36.12	36.12
403-501-03	8275 N PRICE AVE	0.227	4191	36.12	36.12
403-501-04	8285 N PRICE AVE	0.402	4191	36.12	36.12
403-501-05	8284 N PRICE AVE	0.358	4191	36.12	36.12
403-501-06	8274 N PRICE AVE	0.204	4191	36.12	36.12
403-501-07	8262 N PRICE AVE	0.196	4191	36.12	36.12
403-501-08	8252 N PRICE AVE	0.229	4191	36.12	36.12
403-501-09	8249 N BACKER AVE	0.197	4191	36.12	36.12
403-501-10	8261 N BACKER AVE	0.187	4191	36.12	36.12
403-501-11	8273 N BACKER AVE	0.206	4191	36.12	36.12
403-501-12	8285 N BACKER AVE	0.252	4191	36.12	36.12
403-501-13	2090 E PORTLAND AVE	0.198	4191	36.12	36.12
403-501-14	2102 E PORTLAND AVE	0.192	4191	36.12	36.12
403-501-15	2116 E PORTLAND AVE	0.195	4191	36.12	36.12
403-501-16	2128 E PORTLAND AVE	0.218	4191	36.12	36.12
403-501-17	8293 N CLASSICS AVE	0.211	4191	36.12	36.12
403-501-18	8307 N CLASSICS AVE	0.184	4191	36.12	36.12
403-501-19	8321 N CLASSICS AVE	0.184	4191	36.12	36.12
403-501-20	8335 N CLASSICS AVE	0.303	4191	36.12	36.12
403-501-21	2164 E QUINCY AVE	0.227	4191	36.12	36.12
403-501-22	2176 E QUINCY AVE	0.185	4191	36.12	36.12
403-502-01	2198 E QUINCY AVE	0.209	4191	36.12	36.12
403-502-02	2210 E QUINCY AVE	0.222	4191	36.12	36.12
403-502-03	8336 N MC DONALD	0.227	4191	36.12	36.12
403-502-04	8324 N MC DONALD	0.227	4191	36.12	36.12
403-503-01	2101 E PORTLAND AVE	0.202	4191	36.12	36.12
403-503-02	2113 E PORTLAND AVE	0.181	4191	36.12	36.12
403-503-03	2125 E PORTLAND AVE	0.179	4191	36.12	36.12
403-503-04	2137 E PORTLAND AVE	0.181	4191	36.12	36.12
403-503-05	2149 E PORTLAND AVE	0.181	4191	36.12	36.12
403-503-06	2161 E PORTLAND AVE	0.252	4191	36.12	36.12
403-503-07	8278 N CLASSICS AVE	0.275	4191	36.12	36.12
403-503-08	8292 N CLASSICS AVE	0.183	4191	36.12	36.12
403-503-09	8306 N CLASSICS AVE	0.183	4191	36.12	36.12
403-503-10	8320 N CLASSICS AVE	0.209	4191	36.12	36.12
403-503-11	8319 N MC DONALD	0.209	4191	36.12	36.12
403-503-12	8305 N MC DONALD	0.191	4191	36.12	36.12

City of Fresno
Landscaping and Lighting Maintenance Dist #1
Fiscal Year 2020/21 Preliminary Assessment Roll

Assessor's Parcel Number	Situs Address	Taxable Acreage	Tract Number	Max Assessment	Charge
403-503-13	8291 N MC DONALD	0.191	4191	36.12	36.12
403-503-14	8277 N MC DONALD	0.191	4191	36.12	36.12
403-503-15	8263 N MC DONALD	0.209	4191	36.12	36.12
403-503-16	2206 E OMAHA AVE	0.189	4191	36.12	36.12
403-503-17	2192 E OMAHA AVE	0.176	4191	36.12	36.12
403-503-18	2180 E OMAHA AVE	0.176	4191	36.12	36.12
403-503-19	2166 E OMAHA AVE	0.176	4191	36.12	36.12
403-503-24	2102 E OMAHA AVE	0.191	4191	36.12	36.12
403-503-25	2154 E OMAHA AVE	0.234	4191	36.12	36.12
403-503-26	2128 E OMAHA AVE	0.227	4191	36.12	36.12
403-503-27	2114 E OMAHA AVE	0.234	4191	36.12	36.12
403-504-01	8298 N MC DONALD	0.189	4191	36.12	36.12
403-504-02	8284 N MC DONALD	0.181	4191	36.12	36.12
403-504-06	8272 N MC DONALD	0.227	4191	36.12	36.12
403-504-07	8258 N MC DONALD	0.227	4191	36.12	36.12
403-504-08-S	8232 N MC DONALD	0.227	4191	36.12	36.12
403-511-01-S	2047 E OMAHA AVE	0.228	4191	36.12	36.12
403-511-02-S	2059 E OMAHA AVE	0.198	4191	36.12	36.12
403-511-03-S	2073 E OMAHA AVE	0.179	4191	36.12	36.12
403-511-09-S	2151 E OMAHA AVE	0.179	4191	36.12	36.12
403-511-10-S	2163 E OMAHA AVE	0.179	4191	36.12	36.12
403-511-11-S	2177 E OMAHA AVE	0.179	4191	36.12	36.12
403-511-12-S	2189 E OMAHA AVE	0.179	4191	36.12	36.12
403-511-13-S	2203 E OMAHA AVE	0.202	4191	36.12	36.12
403-511-14-S	2204 E NILES AVE	0.225	4191	36.12	36.12
403-511-15-S	2190 E NILES AVE	0.209	4191	36.12	36.12
403-511-16-S	2176 E NILES AVE	0.196	4191	36.12	36.12
403-511-17-S	2162 E NILES AVE	0.235	4191	36.12	36.12
403-511-18-S	2148 E NILES AVE	0.272	4191	36.12	36.12
403-511-19-S	2142 E NILES AVE	0.303	4191	36.12	36.12
403-511-20-S	2149 E NILES AVE	0.252	4191	36.12	36.12
403-511-21-S	2163 E NILES AVE	0.198	4191	36.12	36.12
403-511-22-S	2177 E NILES AVE	0.198	4191	36.12	36.12
403-511-23-S	2191 E NILES AVE	0.211	4191	36.12	36.12
403-511-24-S	2205 E NILES AVE	0.227	4191	36.12	36.12
403-511-25-S	2206 E MUNCIE AVE	0.221	4191	36.12	36.12
403-511-26-S	2192 E MUNCIE AVE	0.205	4191	36.12	36.12
403-511-27-S	2178 E MUNCIE AVE	0.192	4191	36.12	36.12
403-511-28-S	2164 E MUNCIE AVE	0.231	4191	36.12	36.12
403-511-29-S	2150 E MUNCIE AVE	0.268	4191	36.12	36.12
403-511-30-S	2143 E MUNCIE AVE	0.265	4191	36.12	36.12
403-511-31-S	2147 E MUNCIE AVE	0.283	4191	36.12	36.12
403-511-32-S	2159 E MUNCIE AVE	0.224	4191	36.12	36.12
403-511-33-S	2173 E MUNCIE AVE	0.198	4191	36.12	36.12
403-511-34-S	2185 E MUNCIE AVE	0.184	4191	36.12	36.12
403-511-35-S	2199 E MUNCIE AVE	0.211	4191	36.12	36.12
403-511-36-S	8152 N BACKER AVE	0.118	4191	36.12	36.12
403-511-37-S	8162 N BACKER AVE	0.118	4191	36.12	36.12
403-511-38-S	8172 N BACKER AVE	0.118	4191	36.12	36.12
403-511-39-S	8182 N BACKER AVE	0.118	4191	36.12	36.12
403-511-40-S	8192 N BACKER AVE	0.122	4191	36.12	36.12
403-511-41-S	2098 E NILES AVE	0.165	4191	36.12	36.12
403-511-42-S	2092 E NILES AVE	0.134	4191	36.12	36.12

City of Fresno
Landscaping and Lighting Maintenance Dist #1
Fiscal Year 2020/21 Preliminary Assessment Roll

Assessor's Parcel Number	Situs Address	Taxable Acreage	Tract Number	Max Assessment	Charge
403-511-43-S	2086 E NILES AVE	0.118	4191	36.12	36.12
403-511-44-S	2080 E NILES AVE	0.138	4191	36.12	36.12
403-511-45-S	2074 E NILES AVE	0.122	4191	36.12	36.12
403-511-46-S	2068 E NILES AVE	0.151	4191	36.12	36.12
403-511-47-S	8185 N PRICE AVE	0.106	4191	36.12	36.12
403-511-48-S	2056 E MUNCIE AVE	0.113	4191	36.12	36.12
403-511-49-S	2046 E MUNCIE AVE	0.114	4191	36.12	36.12
403-511-50-S	2036 E MUNCIE AVE	0.107	4191	36.12	36.12
403-511-51-S	2026 E MUNCIE AVE	0.107	4191	36.12	36.12
403-511-52-S	2016 E MUNCIE AVE	0.138	4191	36.12	36.12
403-511-55-S	2137 E OMAHA AVE	0.219	4191	36.12	36.12
403-511-56-S	2125 E OMAHA AVE	0.227	4191	36.12	36.12
403-511-57-S	2099 E OMAHA AVE	0.227	4191	36.12	36.12
403-511-58-S	2085 E OMAHA AVE	0.219	4191	36.12	36.12
403-512-01-S	2017 E MUNCIE AVE	0.155	4191	36.12	36.12
403-512-02-S	2027 E MUNCIE AVE	0.125	4191	36.12	36.12
403-512-03-S	2037 E MUNCIE AVE	0.128	4191	36.12	36.12
403-512-04-S	2047 E MUNCIE AVE	0.128	4191	36.12	36.12
403-512-05-S	2057 E MUNCIE AVE	0.139	4191	36.12	36.12
403-512-06-S	2067 E MUNCIE AVE	0.138	4191	36.12	36.12
403-512-07-S	8160 N PRICE AVE	0.099	4191	36.12	36.12
403-512-08-S	8170 N PRICE AVE	0.101	4191	36.12	36.12
403-512-09-S	8180 N PRICE AVE	0.108	4191	36.12	36.12
403-512-10-S	8181 N BACKER AVE	0.108	4191	36.12	36.12
403-512-11-S	8171 N BACKER AVE	0.101	4191	36.12	36.12
403-512-12-S	8161 N BACKER AVE	0.101	4191	36.12	36.12
403-512-13-S	8151 N BACKER AVE	0.111	4191	36.12	36.12
403-513-11-S	8220 N MC DONALD	0.227	4191	36.12	36.12
403-513-12-S	8206 N MC DONALD	0.227	4191	36.12	36.12
403-513-13-S	8194 N MC DONALD	0.227	4191	36.12	36.12
403-513-14-S	8168 N MC DONALD	0.227	4191	36.12	36.12
403-513-15-S	8154 N MC DONALD	0.227	4191	36.12	36.12
403-513-16-S	8142 N MC DONALD	0.233	4191	36.12	36.12
403-513-18-S	8128 N MC DONALD	0.204	4191	36.12	36.12
403-513-19-S	8116 N MC DONALD	0.237	4191	36.12	36.12
403-521-02-S	8073 N BACKER AVE	0.207	4191	36.12	36.12
403-521-03-S	8061 N BACKER AVE	0.189	4191	36.12	36.12
403-521-04-S	8047 N BACKER AVE	0.189	4191	36.12	36.12
403-521-05-S	8035 N BACKER AVE	0.189	4191	36.12	36.12
403-521-06-S	8021 N BACKER AVE	0.227	4191	36.12	36.12
403-522-01-S	8142 N BACKER AVE	0.118	4191	36.12	36.12
403-522-02-S	8132 N BACKER AVE	0.118	4191	36.12	36.12
403-522-03-S	8122 N BACKER AVE	0.118	4191	36.12	36.12
403-522-04-S	8112 N BACKER AVE	0.118	4191	36.12	36.12
403-522-05-S	8102 N BACKER AVE	0.128	4191	36.12	36.12
403-522-06-S	2132 E LEXINGTON AVE	0.191	4191	36.12	36.12
403-522-07-S	2146 E LEXINGTON AVE	0.176	4191	36.12	36.12
403-522-08-S	2158 E LEXINGTON AVE	0.179	4191	36.12	36.12
403-522-09-S	2172 E LEXINGTON AVE	0.176	4191	36.12	36.12
403-522-10-S	2186 E LEXINGTON AVE	0.176	4191	36.12	36.12
403-522-11-S	2198 E LEXINGTON AVE	0.199	4191	36.12	36.12
403-523-01-S	2145 E LEXINGTON AVE	0.194	4191	36.12	36.12
403-523-02-S	2157 E LEXINGTON AVE	0.179	4191	36.12	36.12

City of Fresno
Landscaping and Lighting Maintenance Dist #1
Fiscal Year 2020/21 Preliminary Assessment Roll

Assessor's Parcel Number	Situs Address	Taxable Acreage	Tract Number	Max Assessment	Charge
403-523-03-S	2171 E LEXINGTON AVE	0.179	4191	36.12	36.12
403-523-04-S	2183 E LEXINGTON AVE	0.181	4191	36.12	36.12
403-523-05-S	2197 E LEXINGTON AVE	0.179	4191	36.12	36.12
403-523-06-S	2209 E LEXINGTON AVE	0.179	4191	36.12	36.12
403-523-07-S	2208 E KENOSHA AVE	0.179	4191	36.12	36.12
403-523-08-S	2196 E KENOSHA AVE	0.179	4191	36.12	36.12
403-523-09-S	2182 E KENOSHA AVE	0.181	4191	36.12	36.12
403-523-10-S	2170 E KENOSHA AVE	0.179	4191	36.12	36.12
403-523-11-S	2156 E KENOSHA AVE	0.179	4191	36.12	36.12
403-523-12-S	2144 E KENOSHA AVE	0.194	4191	36.12	36.12
403-524-01-S	2143 E KENOSHA AVE	0.220	4191	36.12	36.12
403-524-02-S	2155 E KENOSHA AVE	0.192	4191	36.12	36.12
403-524-03-S	2169 E KENOSHA AVE	0.192	4191	36.12	36.12
403-524-04-S	2181 E KENOSHA AVE	0.192	4191	36.12	36.12
403-524-05-S	2195 E KENOSHA AVE	0.192	4191	36.12	36.12
403-524-06-S	2207 E KENOSHA AVE	0.192	4191	36.12	36.12
403-531-01	8715 N WHITNEY AVE	0.160	4212	27.58	27.58
403-531-02	8703 N WHITNEY AVE	0.137	4212	27.58	27.58
403-531-03	8691 N WHITNEY AVE	0.137	4212	27.58	27.58
403-531-04	8679 N WHITNEY AVE	0.137	4212	27.58	27.58
403-531-05	8669 N WHITNEY AVE	0.137	4212	27.58	27.58
403-531-06	8657 N WHITNEY AVE	0.137	4212	27.58	27.58
403-531-07	8647 N WHITNEY AVE	0.137	4212	27.58	27.58
403-531-08	8635 N WHITNEY AVE	0.137	4212	27.58	27.58
403-531-09	8625 N WHITNEY AVE	0.137	4212	27.58	27.58
403-531-10	8613 N WHITNEY AVE	0.137	4212	27.58	27.58
403-532-01	2246 E WARWICK AVE	0.150	4212	27.58	27.58
403-532-02	2258 E WARWICK AVE	0.139	4212	27.58	27.58
403-532-03	2268 E WARWICK AVE	0.139	4212	27.58	27.58
403-532-04	2282 E WARWICK AVE	0.139	4212	27.58	27.58
403-532-05	2290 E WARWICK AVE	0.140	4212	27.58	27.58
403-532-06	2302 E WARWICK AVE	0.140	4212	27.58	27.58
403-532-07	2312 E WARWICK AVE	0.244	4212	27.58	27.58
403-532-08	8694 N RECREATION AVE	0.229	4212	27.58	27.58
403-532-09	8684 N RECREATION AVE	0.137	4212	27.58	27.58
403-532-10	8674 N RECREATION AVE	0.137	4212	27.58	27.58
403-532-11	8664 N RECREATION AVE	0.137	4212	27.58	27.58
403-532-12	8654 N RECREATION AVE	0.239	4212	27.58	27.58
403-532-13	2315 E POWERS AVE	0.247	4212	27.58	27.58
403-532-14	2305 E POWERS AVE	0.140	4212	27.58	27.58
403-532-15	2293 E POWERS AVE	0.140	4212	27.58	27.58
403-532-16	2285 E POWERS AVE	0.140	4212	27.58	27.58
403-532-17	2271 E POWERS AVE	0.140	4212	27.58	27.58
403-532-18	2261 E POWERS AVE	0.140	4212	27.58	27.58
403-532-19	2249 E POWERS AVE	0.152	4212	27.58	27.58
403-532-20	2250 E VERMONT AVE	0.152	4212	27.58	27.58
403-532-21	2262 E VERMONT AVE	0.140	4212	27.58	27.58
403-532-22	2272 E VERMONT AVE	0.140	4212	27.58	27.58
403-532-23	2286 E VERMONT AVE	0.140	4212	27.58	27.58
403-532-24	2294 E VERMONT AVE	0.140	4212	27.58	27.58
403-532-25	2306 E VERMONT AVE	0.140	4212	27.58	27.58
403-532-26	2316 E VERMONT AVE	0.289	4212	27.58	27.58
403-532-27	8598 N RECREATION AVE	0.206	4212	27.58	27.58

City of Fresno
Landscaping and Lighting Maintenance Dist #1
Fiscal Year 2020/21 Preliminary Assessment Roll

Assessor's Parcel Number	Situs Address	Taxable Acreage	Tract Number	Max Assessment	Charge
403-533-01	2247 E WARWICK AVE	0.149	4212	27.58	27.58
403-533-02	2259 E WARWICK AVE	0.140	4212	27.58	27.58
403-533-03	2269 E WARWICK AVE	0.140	4212	27.58	27.58
403-533-04	2283 E WARWICK AVE	0.140	4212	27.58	27.58
403-533-05	2291 E WARWICK AVE	0.140	4212	27.58	27.58
403-533-06	2303 E WARWICK AVE	0.149	4212	27.58	27.58
403-533-07	2304 E POWERS AVE	0.149	4212	27.58	27.58
403-533-08	2292 E POWERS AVE	0.140	4212	27.58	27.58
403-533-09	2284 E POWERS AVE	0.140	4212	27.58	27.58
403-533-10	2270 E POWERS AVE	0.140	4212	27.58	27.58
403-533-11	2260 E POWERS AVE	0.140	4212	27.58	27.58
403-533-12	2248 E POWERS AVE	0.149	4212	27.58	27.58
403-541-01	2261 E TRENTON AVE	0.179	4212	27.58	27.58
403-541-02	2251 E TRENTON AVE	0.205	4212	27.58	27.58
403-541-03	2239 E TRENTON AVE	0.328	4212	27.58	27.58
403-541-04	8509 N WHITNEY AVE	0.192	4212	27.58	27.58
403-541-05	8523 N WHITNEY AVE	0.137	4212	27.58	27.58
403-541-06	8537 N WHITNEY AVE	0.137	4212	27.58	27.58
403-541-07	8551 N WHITNEY AVE	0.160	4212	27.58	27.58
403-541-08	8565 N WHITNEY AVE	0.137	4212	27.58	27.58
403-541-09	8579 N WHITNEY AVE	0.137	4212	27.58	27.58
403-541-10	8593 N WHITNEY AVE	0.160	4212	27.58	27.58
403-541-11	8603 N WHITNEY AVE	0.137	4212	27.58	27.58
403-542-01	2251 E VERMONT AVE	0.149	4212	27.58	27.58
403-542-02	2263 E VERMONT AVE	0.140	4212	27.58	27.58
403-542-03	2273 E VERMONT AVE	0.140	4212	27.58	27.58
403-542-04	2287 E VERMONT AVE	0.140	4212	27.58	27.58
403-542-05	2295 E VERMONT AVE	0.140	4212	27.58	27.58
403-542-06	2307 E VERMONT AVE	0.149	4212	27.58	27.58
403-542-07	2308 E UTAH AVE	0.149	4212	27.58	27.58
403-542-08	2296 E UTAH AVE	0.140	4212	27.58	27.58
403-542-09	2288 E UTAH AVE	0.140	4212	27.58	27.58
403-542-10	2274 E UTAH AVE	0.140	4212	27.58	27.58
403-542-11	2264 E UTAH AVE	0.140	4212	27.58	27.58
403-542-12	2252 E UTAH AVE	0.149	4212	27.58	27.58
403-543-01	2289 E TRENTON AVE	0.179	4212	27.58	27.58
403-543-02	2299 E TRENTON AVE	0.154	4212	27.58	27.58
403-543-03	2311 E TRENTON AVE	0.211	4212	27.58	27.58
403-543-04	2321 E TRENTON AVE	0.289	4212	27.58	27.58
403-543-05	8518 N RECREATION AVE	0.185	4212	27.58	27.58
403-543-06	8528 N RECREATION AVE	0.137	4212	27.58	27.58
403-543-07	8538 N RECREATION AVE	0.137	4212	27.58	27.58
403-543-08	8548 N RECREATION AVE	0.137	4212	27.58	27.58
403-543-09	8558 N RECREATION AVE	0.137	4212	27.58	27.58
403-543-10	8568 N RECREATION AVE	0.137	4212	27.58	27.58
403-543-11	8578 N RECREATION AVE	0.137	4212	27.58	27.58
403-543-12	8588 N RECREATION AVE	0.137	4212	27.58	27.58
403-544-01	2253 E UTAH AVE	0.149	4212	27.58	27.58
403-544-02	2265 E UTAH AVE	0.140	4212	27.58	27.58
403-544-03	2275 E UTAH AVE	0.140	4212	27.58	27.58
403-544-04	2289 E UTAH AVE	0.140	4212	27.58	27.58
403-544-05	2297 E UTAH AVE	0.140	4212	27.58	27.58
403-544-06	2309 E UTAH AVE	0.149	4212	27.58	27.58

City of Fresno
Landscaping and Lighting Maintenance Dist #1
Fiscal Year 2020/21 Preliminary Assessment Roll

Assessor's Parcel Number	Situs Address	Taxable Acreage	Tract Number	Max Assessment	Charge
403-544-07	2310 E TRENTON AVE	0.149	4212	27.58	27.58
403-544-08	2298 E TRENTON AVE	0.140	4212	27.58	27.58
403-544-09	2288 E TRENTON AVE	0.140	4212	27.58	27.58
403-544-10	2276 E TRENTON AVE	0.140	4212	27.58	27.58
403-544-11	2266 E TRENTON AVE	0.140	4212	27.58	27.58
403-544-12	2254 E TRENTON AVE	0.149	4212	27.58	27.58
403-551-01	8681 N WOODROW AVE	0.171	4335	27.27	27.26
403-551-02	8671 N WOODROW AVE	0.163	4335	27.27	27.26
403-551-03	8661 N WOODROW AVE	0.163	4335	27.27	27.26
403-551-04	8651 N WOODROW AVE	0.158	4335	27.27	27.26
403-551-05	8641 N WOODROW AVE	0.163	4335	27.27	27.26
403-551-06	8631 N WOODROW AVE	0.158	4335	27.27	27.26
403-551-07	8621 N WOODROW AVE	0.163	4335	27.27	27.26
403-551-08	8611 N WOODROW AVE	0.158	4335	27.27	27.26
403-552-01	2102 E WARWICK AVE	0.151	4335	27.27	27.26
403-552-02	2108 E WARWICK AVE	0.148	4335	27.27	27.26
403-552-03	2116 E WARWICK AVE	0.148	4335	27.27	27.26
403-552-04	2124 E WARWICK AVE	0.148	4335	27.27	27.26
403-552-05	2134 E WARWICK AVE	0.148	4335	27.27	27.26
403-552-06	2144 E WARWICK AVE	0.148	4335	27.27	27.26
403-552-07	2154 E WARWICK AVE	0.153	4335	27.27	27.26
403-552-08	2166 E WARWICK AVE	0.148	4335	27.27	27.26
403-552-09	2178 E WARWICK AVE	0.202	4335	27.27	27.26
403-552-10	8692 N SIERRA VISTA AVE	0.247	4335	27.27	27.26
403-552-11	8682 N SIERRA VISTA AVE	0.211	4335	27.27	27.26
403-552-12	8672 N SIERRA VISTA AVE	0.163	4335	27.27	27.26
403-552-13	8662 N SIERRA VISTA AVE	0.163	4335	27.27	27.26
403-552-14	8652 N SIERRA VISTA AVE	0.163	4335	27.27	27.26
403-552-15	8642 N SIERRA VISTA AVE	0.163	4335	27.27	27.26
403-552-16	8632 N SIERRA VISTA AVE	0.163	4335	27.27	27.26
403-552-17	8622 N SIERRA VISTA AVE	0.163	4335	27.27	27.26
403-552-18	8612 N SIERRA VISTA AVE	0.163	4335	27.27	27.26
403-553-01	2125 E WARWICK AVE	0.165	4335	27.27	27.26
403-553-02	2135 E WARWICK AVE	0.167	4335	27.27	27.26
403-553-03	2145 E WARWICK AVE	0.152	4335	27.27	27.26
403-553-04	2155 E WARWICK AVE	0.152	4335	27.27	27.26
403-553-05	2167 E WARWICK AVE	0.164	4335	27.27	27.26
403-553-06	2168 E POWERS AVE	0.158	4335	27.27	27.26
403-553-07	2156 E POWERS AVE	0.146	4335	27.27	27.26
403-553-08	2146 E POWERS AVE	0.146	4335	27.27	27.26
403-553-09	2136 E POWERS AVE	0.163	4335	27.27	27.26
403-553-10	2126 E POWERS AVE	0.160	4335	27.27	27.26
403-554-01	2127 E POWERS AVE	0.159	4335	27.27	27.26
403-554-02	2137 E POWERS AVE	0.145	4335	27.27	27.26
403-554-03	2147 E POWERS AVE	0.145	4335	27.27	27.26
403-554-04	2157 E POWERS AVE	0.161	4335	27.27	27.26
403-554-05	2169 E POWERS AVE	0.156	4335	27.27	27.26
403-554-06	2166 E VERMONT AVE	0.158	4335	27.27	27.26
403-554-07	2154 E VERMONT AVE	0.163	4335	27.27	27.26
403-554-08	2144 E VERMONT AVE	0.146	4335	27.27	27.26
403-554-09	2134 E VERMONT AVE	0.146	4335	27.27	27.26
403-554-10	2124 E VERMONT AVE	0.160	4335	27.27	27.26
403-561-01	8503 N WOODROW AVE	0.203	4335	27.27	27.26

City of Fresno
Landscaping and Lighting Maintenance Dist #1
Fiscal Year 2020/21 Preliminary Assessment Roll

Assessor's Parcel Number	Situs Address	Taxable Acreage	Tract Number	Max Assessment	Charge
403-561-02	8509 N WOODROW AVE	0.163	4335	27.27	27.26
403-561-03	8521 N WOODROW AVE	0.158	4335	27.27	27.26
403-561-04	8531 N WOODROW AVE	0.163	4335	27.27	27.26
403-561-05	8541 N WOODROW AVE	0.158	4335	27.27	27.26
403-561-06	8551 N WOODROW AVE	0.163	4335	27.27	27.26
403-561-07	8561 N WOODROW AVE	0.158	4335	27.27	27.26
403-561-08	8571 N WOODROW AVE	0.163	4335	27.27	27.26
403-561-09	8581 N WOODROW AVE	0.158	4335	27.27	27.26
403-561-10	8591 N WOODROW AVE	0.163	4335	27.27	27.26
403-562-01	2125 E VERMONT AVE	0.159	4335	27.27	27.26
403-562-02	2135 E VERMONT AVE	0.161	4335	27.27	27.26
403-562-03	2145 E VERMONT AVE	0.145	4335	27.27	27.26
403-562-04	2155 E VERMONT AVE	0.145	4335	27.27	27.26
403-562-05	2167 E VERMONT AVE	0.156	4335	27.27	27.26
403-562-06	2168 E UTAH AVE	0.158	4335	27.27	27.26
403-562-07	2156 E UTAH AVE	0.146	4335	27.27	27.26
403-562-08	2146 E UTAH AVE	0.146	4335	27.27	27.26
403-562-09	2136 E UTAH AVE	0.163	4335	27.27	27.26
403-562-10	2126 E UTAH AVE	0.160	4335	27.27	27.26
403-563-01	2127 E UTAH AVE	0.159	4335	27.27	27.26
403-563-02	2137 E UTAH AVE	0.145	4335	27.27	27.26
403-563-03	2147 E UTAH AVE	0.145	4335	27.27	27.26
403-563-04	2157 E UTAH AVE	0.161	4335	27.27	27.26
403-563-05	2169 E UTAH AVE	0.156	4335	27.27	27.26
403-563-06	2166 E TRENTON AVE	0.158	4335	27.27	27.26
403-563-07	2154 E TRENTON AVE	0.163	4335	27.27	27.26
403-563-08	2144 E TRENTON AVE	0.146	4335	27.27	27.26
403-563-09	2134 E TRENTON AVE	0.146	4335	27.27	27.26
403-563-10	2124 E TRENTON AVE	0.160	4335	27.27	27.26
403-564-01	8504 N SIERRA VISTA AVE	0.203	4335	27.27	27.26
403-564-02	8510 N SIERRA VISTA AVE	0.163	4335	27.27	27.26
403-564-03	8520 N SIERRA VISTA AVE	0.163	4335	27.27	27.26
403-564-04	8530 N SIERRA VISTA AVE	0.163	4335	27.27	27.26
403-564-05	8540 N SIERRA VISTA AVE	0.163	4335	27.27	27.26
403-564-06	8550 N SIERRA VISTA AVE	0.163	4335	27.27	27.26
403-564-07	8560 N SIERRA VISTA AVE	0.163	4335	27.27	27.26
403-564-08	8570 N SIERRA VISTA AVE	0.163	4335	27.27	27.26
403-564-09	8580 N SIERRA VISTA AVE	0.163	4335	27.27	27.26
403-564-10	8590 N SIERRA VISTA AVE	0.163	4335	27.27	27.26
403-565-01	2125 E TRENTON AVE	0.176	4335	27.27	27.26
403-565-02	2135 E TRENTON AVE	0.158	4335	27.27	27.26
403-565-03	2145 E TRENTON AVE	0.160	4335	27.27	27.26
403-565-04	2155 E TRENTON AVE	0.160	4335	27.27	27.26
403-565-05	2167 E TRENTON AVE	0.173	4335	27.27	27.26
403-571-01	8975 N WOODROW AVE	0.298	4528	60.27	60.26
403-571-02	8959 N WOODROW AVE	0.192	4528	60.27	60.26
403-571-03	8945 N WOODROW AVE	0.185	4528	60.27	60.26
403-571-04	8931 N WOODROW AVE	0.180	4528	60.27	60.26
403-571-05	8917 N WOODROW AVE	0.189	4528	60.27	60.26
403-571-06	8903 N WOODROW AVE	0.179	4528	60.27	60.26
403-571-07	8889 N WOODROW AVE	0.185	4528	60.27	60.26
403-571-08	8875 N WOODROW AVE	0.194	4528	60.27	60.26
403-571-09	8861 N WOODROW AVE	0.204	4528	60.27	60.26

City of Fresno
Landscaping and Lighting Maintenance Dist #1
Fiscal Year 2020/21 Preliminary Assessment Roll

Assessor's Parcel Number	Situs Address	Taxable Acreage	Tract Number	Max Assessment	Charge
403-571-10	8847 N WOODROW AVE	0.210	4528	60.27	60.26
403-571-11	8833 N WOODROW AVE	0.212	4528	60.27	60.26
403-572-01	8976 N WOODROW AVE	0.267	4528	60.27	60.26
403-572-02	8960 N WOODROW AVE	0.186	4528	60.27	60.26
403-572-03	8946 N WOODROW AVE	0.196	4528	60.27	60.26
403-572-04	8932 N WOODROW AVE	0.207	4528	60.27	60.26
403-572-05	8918 N WOODROW AVE	0.217	4528	60.27	60.26
403-572-06	8904 N WOODROW AVE	0.217	4528	60.27	60.26
403-572-07	8890 N WOODROW AVE	0.206	4528	60.27	60.26
403-572-08	8876 N WOODROW AVE	0.203	4528	60.27	60.26
403-572-09	8862 N WOODROW AVE	0.192	4528	60.27	60.26
403-572-10	8848 N WOODROW AVE	0.180	4528	60.27	60.26
403-572-11	8834 N WOODROW AVE	0.185	4528	60.27	60.26
403-581-01	2004 E COLE AVE	0.176	4528	60.27	60.26
403-581-02	2016 E COLE AVE	0.158	4528	60.27	60.26
403-581-03	2026 E COLE AVE	0.175	4528	60.27	60.26
403-581-04	2036 E COLE AVE	0.181	4528	60.27	60.26
403-581-05	2046 E COLE AVE	0.200	4528	60.27	60.26
403-581-06	2056 E COLE AVE	0.206	4528	60.27	60.26
403-581-07	2066 E COLE AVE	0.203	4528	60.27	60.26
403-581-08	2078 E COLE AVE	0.193	4528	60.27	60.26
403-581-09	2090 E COLE AVE	0.183	4528	60.27	60.26
403-581-10	2104 E COLE AVE	0.173	4528	60.27	60.26
403-581-11	2116 E COLE AVE	0.165	4528	60.27	60.26
403-581-12	2130 E COLE AVE	0.192	4528	60.27	60.26
403-581-13	8791 N WOODROW AVE	0.246	4528	60.27	60.26
403-581-14	8805 N WOODROW AVE	0.212	4528	60.27	60.26
403-581-15	8819 N WOODROW AVE	0.212	4528	60.27	60.26
403-581-16	2006 E LESTER AVE	0.227	4601	63.18	63.18
403-581-17	2018 E LESTER AVE	0.184	4601	63.18	63.18
403-581-18	2028 E LESTER AVE	0.193	4601	63.18	63.18
403-581-19	2038 E LESTER AVE	0.187	4601	63.18	63.18
403-581-20	2048 E LESTER AVE	0.193	4601	63.18	63.18
403-581-21	2058 E LESTER AVE	0.193	4601	63.18	63.18
403-581-22	2068 E LESTER AVE	0.176	4601	63.18	63.18
403-581-23	2080 E LESTER AVE	0.247	4601	63.18	63.18
403-581-24	2088 E LESTER AVE	0.298	4601	63.18	63.18
403-581-25	2087 E LESTER AVE	0.247	4601	63.18	63.18
403-581-26	2079 E LESTER AVE	0.283	4601	63.18	63.18
403-581-27	2067 E LESTER AVE	0.176	4601	63.18	63.18
403-581-28	2057 E LESTER AVE	0.194	4601	63.18	63.18
403-581-29	2047 E LESTER AVE	0.194	4601	63.18	63.18
403-581-30	2037 E LESTER AVE	0.188	4601	63.18	63.18
403-581-31	2027 E LESTER AVE	0.194	4601	63.18	63.18
403-581-32	2017 E LESTER AVE	0.185	4601	63.18	63.18
403-581-33	2005 E LESTER AVE	0.238	4601	63.18	63.18
403-582-01	8750 N WOODROW AVE	0.187	4528	60.27	60.26
403-582-02	8764 N WOODROW AVE	0.208	4528	60.27	60.26
403-582-03	8778 N WOODROW AVE	0.179	4528	60.27	60.26
403-582-04	8792 N WOODROW AVE	0.185	4528	60.27	60.26
403-582-05	8806 N WOODROW AVE	0.185	4528	60.27	60.26
403-582-06	8820 N WOODROW AVE	0.185	4528	60.27	60.26
403-583-01	2003 E COLE AVE	0.275	4528	60.27	60.26

City of Fresno
Landscaping and Lighting Maintenance Dist #1
Fiscal Year 2020/21 Preliminary Assessment Roll

Assessor's Parcel Number	Situs Address	Taxable Acreage	Tract Number	Max Assessment	Charge
403-583-02	2015 E COLE AVE	0.217	4528	60.27	60.26
403-583-03	2027 E COLE AVE	0.206	4528	60.27	60.26
403-583-04	2039 E COLE AVE	0.220	4528	60.27	60.26
403-583-05	2051 E COLE AVE	0.208	4528	60.27	60.26
403-583-06	2063 E COLE AVE	0.204	4528	60.27	60.26
403-583-07	2075 E COLE AVE	0.212	4528	60.27	60.26
403-583-08	2087 E COLE AVE	0.226	4528	60.27	60.26
403-583-09	2101 E COLE AVE	0.237	4528	60.27	60.26
403-583-10	2115 E COLE AVE	0.244	4528	60.27	60.26
403-583-11	2129 E COLE AVE	0.237	4528	60.27	60.26
403-583-12	2141 E COLE AVE	0.165	4528	60.27	60.26
403-583-13	2153 E COLE AVE	0.137	4528	60.27	60.26
403-583-14	2167 E COLE AVE	0.137	4528	60.27	60.26
403-591-01	8949 N SIERRA VISTA AVE	0.144	4112	29.30	29.30
403-591-02	8937 N SIERRA VISTA AVE	0.144	4112	29.30	29.30
403-591-03	8923 N SIERRA VISTA AVE	0.144	4112	29.30	29.30
403-591-04	8909 N SIERRA VISTA AVE	0.144	4112	29.30	29.30
403-591-05	8893 N SIERRA VISTA AVE	0.144	4112	29.30	29.30
403-591-06	8879 N SIERRA VISTA AVE	0.144	4112	29.30	29.30
403-591-07	8865 N SIERRA VISTA AVE	0.144	4112	29.30	29.30
403-591-08	8851 N SIERRA VISTA AVE	0.144	4112	29.30	29.30
403-592-01	2204 E SERENA AVE	0.187	4112	29.30	29.30
403-592-02	2214 E SERENA AVE	0.168	4112	29.30	29.30
403-592-03	2224 E SERENA AVE	0.168	4112	29.30	29.30
403-592-04	2234 E SERENA AVE	0.165	4112	29.30	29.30
403-592-05	2244 E SERENA AVE	0.165	4112	29.30	29.30
403-592-06	2254 E SERENA AVE	0.187	4112	29.30	29.30
403-593-01	2205 E SERENA AVE	0.192	4112	29.30	29.30
403-593-02	2215 E SERENA AVE	0.140	4112	29.30	29.30
403-593-03	2225 E SERENA AVE	0.140	4112	29.30	29.30
403-593-04	2235 E SERENA AVE	0.137	4112	29.30	29.30
403-593-05	2245 E SERENA AVE	0.137	4112	29.30	29.30
403-593-06	2255 E SERENA AVE	0.156	4112	29.30	29.30
403-593-07	2256 E EVERGLADE AVE	0.156	4112	29.30	29.30
403-593-08	2246 E EVERGLADE AVE	0.137	4112	29.30	29.30
403-593-09	2236 E EVERGLADE AVE	0.137	4112	29.30	29.30
403-593-10	2226 E EVERGLADE AVE	0.140	4112	29.30	29.30
403-593-11	2216 E EVERGLADE AVE	0.140	4112	29.30	29.30
403-593-12	2206 E EVERGLADE AVE	0.192	4112	29.30	29.30
403-594-01	2207 E EVERGLADE AVE	0.169	4112	29.30	29.30
403-594-02	2217 E EVERGLADE AVE	0.140	4112	29.30	29.30
403-594-03	2227 E EVERGLADE AVE	0.140	4112	29.30	29.30
403-594-04	2237 E EVERGLADE AVE	0.137	4112	29.30	29.30
403-594-05	2247 E EVERGLADE AVE	0.137	4112	29.30	29.30
403-594-06	2257 E EVERGLADE AVE	0.153	4112	29.30	29.30
403-594-07	2254 E KELSO AVE	0.153	4112	29.30	29.30
403-594-08	2244 E KELSO AVE	0.137	4112	29.30	29.30
403-594-09	2234 E KELSO AVE	0.137	4112	29.30	29.30
403-594-10	2224 E KELSO AVE	0.140	4112	29.30	29.30
403-594-11	2214 E KELSO AVE	0.140	4112	29.30	29.30
403-594-12	2204 E KELSO AVE	0.169	4112	29.30	29.30
403-595-01	2264 E KELSO AVE	0.160	4112	29.30	29.30
403-595-02	2274 E KELSO AVE	0.144	4112	29.30	29.30

City of Fresno
Landscaping and Lighting Maintenance Dist #1
Fiscal Year 2020/21 Preliminary Assessment Roll

Assessor's Parcel Number	Situs Address	Taxable Acreage	Tract Number	Max Assessment	Charge
403-595-03	2284 E KELSO AVE	0.146	4112	29.30	29.30
403-595-04	2294 E KELSO AVE	0.175	4112	29.30	29.30
403-595-05	8858 N RECREATION AVE	0.321	4112	29.30	29.30
403-595-06	8848 N RECREATION AVE	0.176	4112	29.30	29.30
403-601-01	8751 N SIERRA VISTA AVE	0.174	4112	29.30	29.30
403-601-02	8765 N SIERRA VISTA AVE	0.151	4112	29.30	29.30
403-601-03	8779 N SIERRA VISTA AVE	0.166	4112	29.30	29.30
403-601-04	8793 N SIERRA VISTA AVE	0.169	4112	29.30	29.30
403-601-05	8807 N SIERRA VISTA AVE	0.161	4112	29.30	29.30
403-601-06	8821 N SIERRA VISTA AVE	0.156	4112	29.30	29.30
403-601-07	8835 N SIERRA VISTA AVE	0.150	4112	29.30	29.30
403-602-01	2205 E KELSO AVE	0.172	4112	29.30	29.30
403-602-02	2215 E KELSO AVE	0.142	4112	29.30	29.30
403-602-03	2225 E KELSO AVE	0.153	4112	29.30	29.30
403-602-04	2235 E KELSO AVE	0.153	4112	29.30	29.30
403-602-05	2245 E KELSO AVE	0.153	4112	29.30	29.30
403-602-06	2255 E KELSO AVE	0.153	4112	29.30	29.30
403-602-07	2265 E KELSO AVE	0.153	4112	29.30	29.30
403-602-08	2275 E KELSO AVE	0.153	4112	29.30	29.30
403-602-09	2285 E KELSO AVE	0.153	4112	29.30	29.30
403-602-10	2295 E KELSO AVE	0.172	4112	29.30	29.30
403-602-11	2296 E LESTER AVE	0.172	4112	29.30	29.30
403-602-12	2286 E LESTER AVE	0.153	4112	29.30	29.30
403-602-13	2276 E LESTER AVE	0.153	4112	29.30	29.30
403-602-14	2266 E LESTER AVE	0.153	4112	29.30	29.30
403-602-15	2256 E LESTER AVE	0.153	4112	29.30	29.30
403-602-16	2246 E LESTER AVE	0.153	4112	29.30	29.30
403-602-17	2236 E LESTER AVE	0.153	4112	29.30	29.30
403-602-18	2226 E LESTER AVE	0.153	4112	29.30	29.30
403-602-19	2216 E LESTER AVE	0.142	4112	29.30	29.30
403-602-20	2206 E LESTER AVE	0.162	4112	29.30	29.30
403-603-01	2207 E LESTER AVE	0.160	4112	29.30	29.30
403-603-02	2217 E LESTER AVE	0.137	4112	29.30	29.30
403-603-03	2227 E LESTER AVE	0.137	4112	29.30	29.30
403-603-04	2235 E LESTER AVE	0.137	4112	29.30	29.30
403-603-05	2243 E LESTER AVE	0.137	4112	29.30	29.30
403-603-06	2251 E LESTER AVE	0.137	4112	29.30	29.30
403-603-07	2259 E LESTER AVE	0.137	4112	29.30	29.30
403-603-08	2269 E LESTER AVE	0.137	4112	29.30	29.30
403-603-09	2279 E LESTER AVE	0.137	4112	29.30	29.30
403-603-10	2289 E LESTER AVE	0.137	4112	29.30	29.30
403-603-11	2297 E LESTER AVE	0.153	4112	29.30	29.30
403-603-12	2298 E COLE AVE	0.163	4112	29.30	29.30
403-603-13	2290 E COLE AVE	0.146	4112	29.30	29.30
403-603-14	2280 E COLE AVE	0.146	4112	29.30	29.30
403-603-15	2270 E COLE AVE	0.146	4112	29.30	29.30
403-603-16	2260 E COLE AVE	0.146	4112	29.30	29.30
403-603-17	2252 E COLE AVE	0.146	4112	29.30	29.30
403-603-18	2244 E COLE AVE	0.146	4112	29.30	29.30
403-603-19	2238 E COLE AVE	0.146	4112	29.30	29.30
403-603-20	2228 E COLE AVE	0.146	4112	29.30	29.30
403-603-21	2218 E COLE AVE	0.146	4112	29.30	29.30
403-603-22	2208 E COLE AVE	0.194	4112	29.30	29.30

City of Fresno
Landscaping and Lighting Maintenance Dist #1
Fiscal Year 2020/21 Preliminary Assessment Roll

Assessor's Parcel Number	Situs Address	Taxable Acreage	Tract Number	Max Assessment	Charge
403-604-01	2179 E COLE AVE	0.137	4112	29.30	29.30
403-604-02	2189 E COLE AVE	0.137	4112	29.30	29.30
403-604-03	2199 E COLE AVE	0.137	4112	29.30	29.30
403-604-04	2209 E COLE AVE	0.137	4112	29.30	29.30
403-604-05	2219 E COLE AVE	0.137	4112	29.30	29.30
403-604-06	2229 E COLE AVE	0.137	4112	29.30	29.30
403-604-07	2239 E COLE AVE	0.156	4112	29.30	29.30
403-605-01	2249 E COLE AVE	0.169	4112	29.30	29.30
403-605-02	2259 E COLE AVE	0.142	4112	29.30	29.30
403-605-03	2271 E COLE AVE	0.142	4112	29.30	29.30
403-605-04	2283 E COLE AVE	0.137	4112	29.30	29.30
403-605-05	2295 E COLE AVE	0.137	4112	29.30	29.30
403-605-06	2307 E COLE AVE	0.137	4112	29.30	29.30
403-605-07	2319 E COLE AVE	0.137	4112	29.30	29.30
403-605-08	2331 E COLE AVE	0.160	4112	29.30	29.30
403-606-01	8750 N RECREATION AVE	0.149	4112	29.30	29.30
403-606-02	8764 N RECREATION AVE	0.140	4112	29.30	29.30
403-606-03	8778 N RECREATION AVE	0.140	4112	29.30	29.30
403-606-04	8792 N RECREATION AVE	0.140	4112	29.30	29.30
403-606-05	8806 N RECREATION AVE	0.140	4112	29.30	29.30
403-606-06	8820 N RECREATION AVE	0.140	4112	29.30	29.30
403-606-07	8834 N RECREATION AVE	0.140	4112	29.30	29.30
403-611-01	8463 N SIERRA VISTA AVE	0.236	4645	80.18	80.18
403-611-02	8449 N SIERRA VISTA AVE	0.187	4645	80.18	80.18
403-611-03	8437 N SIERRA VISTA AVE	0.189	4645	80.18	80.18
403-611-04	8421 N SIERRA VISTA AVE	0.189	4645	80.18	80.18
403-611-05	8409 N SIERRA VISTA AVE	0.189	4645	80.18	80.18
403-611-06	8395 N SIERRA VISTA AVE	0.189	4645	80.18	80.18
403-611-07	8393 N SIERRA VISTA AVE	0.189	4645	80.18	80.18
403-611-08	8391 N SIERRA VISTA AVE	0.229	4645	80.18	80.18
403-611-09	8389 N SIERRA VISTA AVE	0.293	4645	80.18	80.18
403-611-10	2235 E RICHMOND AVE	0.246	4645	80.18	80.18
403-611-11	2251 E RICHMOND AVE	0.200	4645	80.18	80.18
403-612-01	8464 N SIERRA VISTA AVE	0.195	4645	80.18	80.18
403-612-02	8450 N SIERRA VISTA AVE	0.191	4645	80.18	80.18
403-612-03	8438 N SIERRA VISTA AVE	0.191	4645	80.18	80.18
403-612-04	8422 N SIERRA VISTA AVE	0.191	4645	80.18	80.18
403-612-05	8419 N WHITNEY AVE	0.191	4645	80.18	80.18
403-612-06	8435 N WHITNEY AVE	0.191	4645	80.18	80.18
403-612-07	8447 N WHITNEY AVE	0.191	4645	80.18	80.18
403-612-08	8465 N WHITNEY AVE	0.341	4645	80.18	80.18
403-612-09	8464 N WHITNEY AVE	0.341	4645	80.18	80.18
403-612-10	8448 N WHITNEY AVE	0.230	4645	80.18	80.18
403-612-11	8436 N WHITNEY AVE	0.241	4645	80.18	80.18
403-612-12	8420 N WHITNEY AVE	0.247	4645	80.18	80.18
403-612-13	8421 N RECREATION AVE	0.247	4645	80.18	80.18
403-612-14	8437 N RECREATION AVE	0.241	4645	80.18	80.18
403-612-15	8449 N RECREATION AVE	0.230	4645	80.18	80.18
403-612-16	8463 N RECREATION AVE	0.341	4645	80.18	80.18
403-612-17	8464 N RECREATION AVE	0.330	4645	80.18	80.18
403-612-18	8450 N RECREATION AVE	0.230	4645	80.18	80.18
403-612-19	8438 N RECREATION AVE	0.241	4645	80.18	80.18
403-612-20	8422 N RECREATION AVE	0.247	4645	80.18	80.18

City of Fresno
Landscaping and Lighting Maintenance Dist #1
Fiscal Year 2020/21 Preliminary Assessment Roll

Assessor's Parcel Number	Situs Address	Taxable Acreage	Tract Number	Max Assessment	Charge
403-612-21	8419 N DEARING AVE	0.241	4645	80.18	80.18
403-612-22	8435 N DEARING AVE	0.235	4645	80.18	80.18
403-612-23	8447 N DEARING AVE	0.227	4645	80.18	80.18
403-612-24	8465 N DEARING AVE	0.337	4645	80.18	80.18
403-612-25	8466 N DEARING AVE	0.278	4645	80.18	80.18
403-612-28	8420 N DEARING AVE	0.257	4645	80.18	80.18
403-612-29	8410 N DEARING AVE	0.257	4645	80.18	80.18
403-612-30	8396 N DEARING AVE	0.257	4645	80.18	80.18
403-612-31	8392 N DEARING AVE	0.284	4645	80.18	80.18
403-612-32	8448 N DEARING AVE	0.238	4645	80.18	80.18
403-612-34	8436 N DEARING AVE	0.263	4645	80.18	80.18
403-613-01	2253 E SALEM AVE	0.216	4645	80.18	80.18
403-613-02	2265 E SALEM AVE	0.200	4645	80.18	80.18
403-613-03	2273 E SALEM AVE	0.200	4645	80.18	80.18
403-613-04	2295 E SALEM AVE	0.200	4645	80.18	80.18
403-613-05	2333 E SALEM AVE	0.200	4645	80.18	80.18
403-613-06	2345 E SALEM AVE	0.200	4645	80.18	80.18
403-613-07	2359 E SALEM AVE	0.200	4645	80.18	80.18
403-613-08	2379 E SALEM AVE	0.200	4645	80.18	80.18
403-613-09	2401 E SALEM AVE	0.200	4645	80.18	80.18
403-613-10	2411 E SALEM AVE	0.200	4645	80.18	80.18
403-613-11	2425 E SALEM AVE	0.219	4645	80.18	80.18
403-613-12	2424 E RICHMOND AVE	0.216	4645	80.18	80.18
403-613-13	2410 E RICHMOND AVE	0.200	4645	80.18	80.18
403-613-14	2400 E RICHMOND AVE	0.200	4645	80.18	80.18
403-613-15	2378 E RICHMOND AVE	0.200	4645	80.18	80.18
403-613-16	2358 E RICHMOND AVE	0.200	4645	80.18	80.18
403-613-17	2344 E RICHMOND AVE	0.200	4645	80.18	80.18
403-613-18	2332 E RICHMOND AVE	0.200	4645	80.18	80.18
403-613-19	2294 E RICHMOND AVE	0.200	4645	80.18	80.18
403-613-20	2272 E RICHMOND AVE	0.200	4645	80.18	80.18
403-613-21	2264 E RICHMOND AVE	0.200	4645	80.18	80.18
403-613-22	2252 E RICHMOND AVE	0.219	4645	80.18	80.18
403-614-01	2271 E RICHMOND AVE	0.195	4645	80.18	80.18
403-614-02	2293 E RICHMOND AVE	0.191	4645	80.18	80.18
403-614-03	2333 E RICHMOND AVE	0.191	4645	80.18	80.18
403-614-04	2343 E RICHMOND AVE	0.191	4645	80.18	80.18
403-614-05	2355 E RICHMOND AVE	0.191	4645	80.18	80.18
403-614-06	2363 E RICHMOND AVE	0.191	4645	80.18	80.18
403-614-07	2381 E RICHMOND AVE	0.191	4645	80.18	80.18
403-614-08	2401 E RICHMOND AVE	0.191	4645	80.18	80.18
403-614-09	2409 E RICHMOND AVE	0.191	4645	80.18	80.18
403-614-10	2423 E RICHMOND AVE	0.188	4645	80.18	80.18
403-614-11	2435 E RICHMOND AVE	0.185	4645	80.18	80.18
403-614-12	2443 E RICHMOND AVE	0.240	4645	80.18	80.18
403-631-01	2236 E QUINCY AVE	0.171	4261	80.17	79.12
403-631-02	2242 E QUINCY AVE	0.162	4261	80.17	79.12
403-631-03	2248 E QUINCY AVE	0.167	4261	80.17	79.12
403-631-04	2254 E QUINCY AVE	0.174	4261	80.17	79.12
403-632-01	2270 E QUINCY AVE	0.159	4261	80.17	79.12
403-632-02	2284 E QUINCY AVE	0.147	4261	80.17	79.12
403-632-03	2298 E QUINCY AVE	0.147	4261	80.17	79.12
403-632-04	2312 E QUINCY AVE	0.147	4261	80.17	79.12

City of Fresno
Landscaping and Lighting Maintenance Dist #1
Fiscal Year 2020/21 Preliminary Assessment Roll

Assessor's Parcel Number	Situs Address	Taxable Acreage	Tract Number	Max Assessment	Charge
403-632-05	2326 E QUINCY AVE	0.147	4261	80.17	79.12
403-632-06	2342 E QUINCY AVE	0.147	4261	80.17	79.12
403-632-07	2356 E QUINCY AVE	0.147	4261	80.17	79.12
403-632-08	2370 E QUINCY AVE	0.147	4261	80.17	79.12
403-632-09	2384 E QUINCY AVE	0.147	4261	80.17	79.12
403-632-10	2398 E QUINCY AVE	0.147	4261	80.17	79.12
403-632-11	2412 E QUINCY AVE	0.147	4261	80.17	79.12
403-632-12	2426 E QUINCY AVE	0.159	4261	80.17	79.12
403-632-13	2440 E QUINCY AVE	0.183	4261	80.17	79.12
403-632-14	2444 E QUINCY AVE	0.275	4261	80.17	79.12
403-632-15	8298 N DEARING AVE	0.223	4261	80.17	79.12
403-632-16	8294 N DEARING AVE	0.182	4261	80.17	79.12
403-632-18	8292 N DEARING AVE	0.182	4261	80.17	79.12
403-632-19	8280 N DEARING AVE	0.182	4261	80.17	79.12
403-632-20	8268 N DEARING AVE	0.182	4261	80.17	79.12
403-632-21	8246 N DEARING AVE	0.202	4261	80.17	79.12
403-633-01	8299 N SIERRA VISTA AVE	0.159	4261	80.17	79.12
403-633-02	8291 N SIERRA VISTA AVE	0.147	4261	80.17	79.12
403-633-03	8279 N SIERRA VISTA AVE	0.147	4261	80.17	79.12
403-633-04	8267 N SIERRA VISTA AVE	0.147	4261	80.17	79.12
403-633-05	8255 N SIERRA VISTA AVE	0.147	4261	80.17	79.12
403-633-06	8243 N SIERRA VISTA AVE	0.147	4261	80.17	79.12
403-634-01	2249 E QUINCY AVE	0.160	4261	80.17	79.12
403-634-02	2255 E QUINCY AVE	0.148	4261	80.17	79.12
403-634-03	2263 E QUINCY AVE	0.148	4261	80.17	79.12
403-634-04	2271 E QUINCY AVE	0.148	4261	80.17	79.12
403-634-05	2285 E QUINCY AVE	0.148	4261	80.17	79.12
403-634-06	2301 E QUINCY AVE	0.148	4261	80.17	79.12
403-634-07	2315 E QUINCY AVE	0.148	4261	80.17	79.12
403-634-08	2329 E QUINCY AVE	0.148	4261	80.17	79.12
403-634-09	2345 E QUINCY AVE	0.148	4261	80.17	79.12
403-634-10	2359 E QUINCY AVE	0.148	4261	80.17	79.12
403-634-11	2373 E QUINCY AVE	0.148	4261	80.17	79.12
403-634-12	2389 E QUINCY AVE	0.148	4261	80.17	79.12
403-634-13	2403 E QUINCY AVE	0.148	4261	80.17	79.12
403-634-14	2417 E QUINCY AVE	0.148	4261	80.17	79.12
403-634-15	2433 E QUINCY AVE	0.160	4261	80.17	79.12
403-634-16	2434 E PORTLAND AVE	0.160	4261	80.17	79.12
403-634-17	2418 E PORTLAND AVE	0.148	4261	80.17	79.12
403-634-18	2404 E PORTLAND AVE	0.148	4261	80.17	79.12
403-634-19	2390 E PORTLAND AVE	0.148	4261	80.17	79.12
403-634-20	2374 E PORTLAND AVE	0.148	4261	80.17	79.12
403-634-21	2360 E PORTLAND AVE	0.148	4261	80.17	79.12
403-634-22	2346 E PORTLAND AVE	0.148	4261	80.17	79.12
403-634-23	2330 N PORTLAND	0.148	4261	80.17	79.12
403-634-24	2316 E PORTLAND AVE	0.148	4261	80.17	79.12
403-634-25	2302 E PORTLAND AVE	0.148	4261	80.17	79.12
403-634-26	2286 E PORTLAND AVE	0.148	4261	80.17	79.12
403-634-27	2272 E PORTLAND AVE	0.148	4261	80.17	79.12
403-634-28	2264 E PORTLAND AVE	0.148	4261	80.17	79.12

City of Fresno
Landscaping and Lighting Maintenance Dist #1
Fiscal Year 2020/21 Preliminary Assessment Roll

Assessor's Parcel Number	Situs Address	Taxable Acreage	Tract Number	Max Assessment	Charge
403-634-29	2256 E PORTLAND AVE	0.148	4261	80.17	79.12
403-634-30	2250 E PORTLAND AVE	0.160	4261	80.17	79.12
403-635-01	2251 E PORTLAND AVE	0.160	4261	80.17	79.12
403-635-02	2257 E PORTLAND AVE	0.148	4261	80.17	79.12
403-635-03	2265 E PORTLAND AVE	0.148	4261	80.17	79.12
403-635-04	2273 E PORTLAND AVE	0.148	4261	80.17	79.12
403-635-05	2287 E PORTLAND AVE	0.148	4261	80.17	79.12
403-635-06	2303 E PORTLAND AVE	0.148	4261	80.17	79.12
403-635-07	2317 E PORTLAND AVE	0.148	4261	80.17	79.12
403-635-08	2331 E PORTLAND AVE	0.148	4261	80.17	79.12
403-635-09	2347 E PORTLAND AVE	0.148	4261	80.17	79.12
403-635-10	2361 E PORTLAND AVE	0.148	4261	80.17	79.12
403-635-11	2375 E PORTLAND AVE	0.148	4261	80.17	79.12
403-635-12	2391 E PORTLAND AVE	0.148	4261	80.17	79.12
403-635-13	2405 E PORTLAND AVE	0.148	4261	80.17	79.12
403-635-14	2419 E PORTLAND AVE	0.148	4261	80.17	79.12
403-635-15	2435 E PORTLAND AVE	0.165	4261	80.17	79.12
403-641-01	8235 N SIERRA VISTA AVE	0.171	4237	38.84	38.84
403-641-02	8223 N SIERRA VISTA AVE	0.159	4237	38.84	38.84
403-641-03	8211 N SIERRA VISTA AVE	0.152	4237	38.84	38.84
403-641-04	8199 N SIERRA VISTA AVE	0.171	4237	38.84	38.84
403-641-05	8187 N SIERRA VISTA AVE	0.152	4237	38.84	38.84
403-641-06	8175 N SIERRA VISTA AVE	0.152	4237	38.84	38.84
403-641-07	8163 N SIERRA VISTA AVE	0.152	4237	38.84	38.84
403-641-08	8151 N SIERRA VISTA AVE	0.152	4237	38.84	38.84
403-641-09	8139 N SIERRA VISTA AVE	0.152	4237	38.84	38.84
403-641-10	8127 N SIERRA VISTA AVE	0.171	4237	38.84	38.84
403-642-01	2250 E OMAHA AVE	0.167	4237	38.84	38.84
403-642-02	2262 E OMAHA AVE	0.143	4237	38.84	38.84
403-642-03	2274 E OMAHA AVE	0.143	4237	38.84	38.84
403-642-04	2286 E OMAHA AVE	0.143	4237	38.84	38.84
403-642-05	2298 E OMAHA AVE	0.143	4237	38.84	38.84
403-642-06	2310 E OMAHA AVE	0.143	4237	38.84	38.84
403-642-07	2322 E OMAHA AVE	0.148	4237	38.84	38.84
403-642-08	2334 E OMAHA AVE	0.148	4237	38.84	38.84
403-642-09	2346 E OMAHA AVE	0.143	4237	38.84	38.84
403-642-10	2358 E OMAHA AVE	0.148	4237	38.84	38.84
403-642-11	2370 E OMAHA AVE	0.148	4237	38.84	38.84
403-642-12	2382 E OMAHA AVE	0.143	4237	38.84	38.84
403-642-13	2394 E OMAHA AVE	0.148	4237	38.84	38.84
403-642-14	2406 E OMAHA AVE	0.148	4237	38.84	38.84
403-642-15	2418 E OMAHA AVE	0.155	4237	38.84	38.84
403-643-01	2249 E OMAHA AVE	0.151	4237	38.84	38.84
403-643-02	2261 E OMAHA AVE	0.142	4237	38.84	38.84
403-643-03	2273 E OMAHA AVE	0.137	4237	38.84	38.84
403-643-04	2285 E OMAHA AVE	0.137	4237	38.84	38.84
403-643-05	2297 E OMAHA AVE	0.137	4237	38.84	38.84
403-643-06	2309 E OMAHA AVE	0.137	4237	38.84	38.84

City of Fresno
Landscaping and Lighting Maintenance Dist #1
Fiscal Year 2020/21 Preliminary Assessment Roll

Assessor's Parcel Number	Situs Address	Taxable Acreage	Tract Number	Max Assessment	Charge
403-643-07	2321 E OMAHA AVE	0.142	4237	38.84	38.84
403-643-08	2333 E OMAHA AVE	0.142	4237	38.84	38.84
403-643-09	2345 E OMAHA AVE	0.137	4237	38.84	38.84
403-643-10	2357 E OMAHA AVE	0.137	4237	38.84	38.84
403-643-11	2369 E OMAHA AVE	0.137	4237	38.84	38.84
403-643-12	2381 E OMAHA AVE	0.137	4237	38.84	38.84
403-643-13	2393 E OMAHA AVE	0.137	4237	38.84	38.84
403-643-14	2405 E OMAHA AVE	0.160	4237	38.84	38.84
403-643-15	2417 E OMAHA AVE	0.144	4237	38.84	38.84
403-643-16	2416 E NILES AVE	0.148	4237	38.84	38.84
403-643-17	2404 E NILES AVE	0.165	4237	38.84	38.84
403-643-18	2392 E NILES AVE	0.141	4237	38.84	38.84
403-643-19	2380 E NILES AVE	0.141	4237	38.84	38.84
403-643-20	2368 E NILES AVE	0.141	4237	38.84	38.84
403-643-21	2356 E NILES AVE	0.141	4237	38.84	38.84
403-643-22	2344 E NILES AVE	0.141	4237	38.84	38.84
403-643-23	2332 E NILES AVE	0.146	4237	38.84	38.84
403-643-24	2320 E NILES AVE	0.146	4237	38.84	38.84
403-643-25	2308 E NILES AVE	0.141	4237	38.84	38.84
403-643-26	2296 E NILES AVE	0.141	4237	38.84	38.84
403-643-27	2284 E NILES AVE	0.141	4237	38.84	38.84
403-643-28	2272 E NILES AVE	0.141	4237	38.84	38.84
403-643-29	2260 E NILES AVE	0.146	4237	38.84	38.84
403-643-30	2248 E NILES AVE	0.156	4237	38.84	38.84
403-644-01	2247 E NILES AVE	0.154	4237	38.84	38.84
403-644-02	2259 E NILES AVE	0.137	4237	38.84	38.84
403-644-03	2271 E NILES AVE	0.137	4237	38.84	38.84
403-644-04	2283 E NILES AVE	0.137	4237	38.84	38.84
403-644-05	2295 E NILES AVE	0.142	4237	38.84	38.84
403-644-06	2307 E NILES AVE	0.137	4237	38.84	38.84
403-644-07	2319 E NILES AVE	0.142	4237	38.84	38.84
403-644-08	2331 E NILES AVE	0.142	4237	38.84	38.84
403-644-09	2343 E NILES AVE	0.142	4237	38.84	38.84
403-644-10	2355 E NILES AVE	0.142	4237	38.84	38.84
403-644-11	2367 E NILES AVE	0.142	4237	38.84	38.84
403-644-12	2379 E NILES AVE	0.137	4237	38.84	38.84
403-644-13	2391 E NILES AVE	0.142	4237	38.84	38.84
403-644-14	2403 E NILES AVE	0.142	4237	38.84	38.84
403-644-15	2415 E NILES AVE	0.149	4237	38.84	38.84
403-644-16	2414 E MUNCIE AVE	0.152	4237	38.84	38.84
403-644-17	2402 E MUNCIE AVE	0.145	4237	38.84	38.84
403-644-18	2390 E MUNCIE AVE	0.145	4237	38.84	38.84
403-644-19	2378 E MUNCIE AVE	0.140	4237	38.84	38.84
403-644-20	2366 E MUNCIE AVE	0.145	4237	38.84	38.84
403-644-21	2354 E MUNCIE AVE	0.145	4237	38.84	38.84
403-644-22	2342 E MUNCIE AVE	0.145	4237	38.84	38.84
403-644-23	2330 E MUNCIE AVE	0.145	4237	38.84	38.84
403-644-24	2318 E MUNCIE AVE	0.145	4237	38.84	38.84
403-644-25	2306 E MUNCIE AVE	0.140	4237	38.84	38.84
403-644-26	2294 E MUNCIE AVE	0.145	4237	38.84	38.84
403-644-27	2282 E MUNCIE AVE	0.140	4237	38.84	38.84
403-644-28	2270 E MUNCIE AVE	0.140	4237	38.84	38.84
403-644-29	2258 E MUNCIE AVE	0.140	4237	38.84	38.84

City of Fresno
Landscaping and Lighting Maintenance Dist #1
Fiscal Year 2020/21 Preliminary Assessment Roll

Assessor's Parcel Number	Situs Address	Taxable Acreage	Tract Number	Max Assessment	Charge
403-644-30	2246 E MUNCIE AVE	0.154	4237	38.84	38.84
403-645-01	8234 N DEARING AVE	0.198	4237	38.84	38.84
403-645-02	8222 N DEARING AVE	0.174	4237	38.84	38.84
403-645-03	8210 N DEARING AVE	0.174	4237	38.84	38.84
403-645-04	8198 N DEARING AVE	0.174	4237	38.84	38.84
403-645-05	8186 N DEARING AVE	0.174	4237	38.84	38.84
403-645-06	8174 N DEARING AVE	0.174	4237	38.84	38.84
403-645-07	8162 N DEARING AVE	0.174	4237	38.84	38.84
403-645-08	8150 N DEARING AVE	0.174	4237	38.84	38.84
403-645-09	8138 N DEARING AVE	0.239	4237	38.84	38.84
404-101-01	1015 E GOSHEN AVE	0.152	3566	21.88	21.88
404-101-02	1025 E GOSHEN AVE	0.117	3566	21.88	21.88
404-101-03	1033 E GOSHEN AVE	0.117	3566	21.88	21.88
404-101-04	1041 E GOSHEN AVE	0.118	3566	21.88	21.88
404-101-05	1049 E GOSHEN AVE	0.118	3566	21.88	21.88
404-101-06	1057 E GOSHEN AVE	0.130	3566	21.88	21.88
404-101-07	1058 E FALLBROOK AVE	0.146	3566	21.88	21.88
404-101-08	1050 E FALLBROOK AVE	0.133	3566	21.88	21.88
404-101-09	1042 E FALLBROOK AVE	0.133	3566	21.88	21.88
404-101-10	1034 E FALLBROOK AVE	0.133	3566	21.88	21.88
404-101-11	1026 E FALLBROOK AVE	0.115	3566	21.88	21.88
404-101-12	1016 E FALLBROOK AVE	0.171	3566	21.88	21.88
404-101-13	1017 E FALLBROOK AVE	0.170	3566	21.88	21.88
404-101-14	1027 E FALLBROOK AVE	0.115	3566	21.88	21.88
404-101-15	1035 E FALLBROOK AVE	0.129	3566	21.88	21.88
404-101-16	1043 E FALLBROOK AVE	0.133	3566	21.88	21.88
404-101-17	1051 E FALLBROOK AVE	0.133	3566	21.88	21.88
404-101-18	1059 E FALLBROOK AVE	0.146	3566	21.88	21.88
404-101-19	1058 E EL PASO AVE	0.146	3566	21.88	21.88
404-101-20	1052 E EL PASO AVE	0.118	3566	21.88	21.88
404-101-21	1044 E EL PASO AVE	0.118	3566	21.88	21.88
404-101-22	1036 E EL PASO AVE	0.118	3566	21.88	21.88
404-101-23	1028 E EL PASO AVE	0.118	3566	21.88	21.88
404-101-24	1018 E EL PASO AVE	0.153	3566	21.88	21.88
404-103-01	1014 E GOSHEN AVE	0.146	3566	21.88	21.88
404-103-02	1024 E GOSHEN AVE	0.114	3566	21.88	21.88
404-103-03	1032 E GOSHEN AVE	0.114	3566	21.88	21.88
404-103-04	1040 E GOSHEN AVE	0.115	3566	21.88	21.88
404-103-05	1048 E GOSHEN AVE	0.107	3566	21.88	21.88
404-103-06	1056 E GOSHEN AVE	0.117	3566	21.88	21.88
404-103-07	1064 E GOSHEN AVE	0.119	3566	21.88	21.88
404-103-08	1072 E GOSHEN AVE	0.120	3566	21.88	21.88
404-103-09	1080 E GOSHEN AVE	0.120	3566	21.88	21.88
404-103-10	1096 E GOSHEN AVE	0.120	3770	21.88	21.88
404-103-11	1102 E GOSHEN AVE	0.121	3770	21.88	21.88
404-103-12	1110 E GOSHEN AVE	0.121	3770	21.88	21.88
404-103-13	1118 E GOSHEN AVE	0.114	3770	21.88	21.88
404-103-14	1126 E GOSHEN AVE	0.114	3770	21.88	21.88
404-103-15	1134 E GOSHEN AVE	0.121	3770	21.88	21.88
404-103-16	1142 E GOSHEN AVE	0.114	3770	21.88	21.88
404-103-17	1150 E GOSHEN AVE	0.114	3770	21.88	21.88
404-103-18	1158 E GOSHEN AVE	0.114	3770	21.88	21.88
404-103-19	1166 E GOSHEN AVE	0.121	3770	21.88	21.88

City of Fresno
Landscaping and Lighting Maintenance Dist #1
Fiscal Year 2020/21 Preliminary Assessment Roll

Assessor's Parcel Number	Situs Address	Taxable Acreage	Tract Number	Max Assessment	Charge
404-103-20	1174 E GOSHEN AVE	0.114	3770	21.88	21.88
404-103-21	1182 E GOSHEN AVE	0.121	3770	21.88	21.88
404-103-22	1188 E GOSHEN AVE	0.116	3770	21.88	21.88
404-103-23	1194 E GOSHEN AVE	0.146	3770	21.88	21.88
404-103-24	1198 E GOSHEN AVE	0.180	3770	21.88	21.88
404-103-25	7796 N SPALDING AVE	0.170	3770	21.88	21.88
404-103-26	7788 N SPALDING AVE	0.162	3770	21.88	21.88
404-103-27	7780 N SPALDING AVE	0.122	3770	21.88	21.88
404-103-28	7772 N SPALDING AVE	0.120	3770	21.88	21.88
404-103-29	7764 N SPALDING AVE	0.122	3770	21.88	21.88
404-103-30	7756 N SPALDING AVE	0.120	3770	21.88	21.88
404-103-31	7748 N SPALDING AVE	0.122	3770	21.88	21.88
404-103-32	7740 N SPALDING AVE	0.135	3770	21.88	21.88
404-103-33	7728 N SPALDING AVE	0.163	3770	21.88	21.88
404-103-34	7722 N SPALDING AVE	0.179	3770	21.88	21.88
404-103-35	1197 E EL PASO AVE	0.168	3770	21.88	21.88
404-103-36	1193 E EL PASO AVE	0.121	3770	21.88	21.88
404-103-37	1187 E EL PASO AVE	0.122	3770	21.88	21.88
404-103-38	1181 E EL PASO AVE	0.115	3770	21.88	21.88
404-103-39	1173 E EL PASO AVE	0.122	3770	21.88	21.88
404-103-40	1165 E EL PASO AVE	0.115	3770	21.88	21.88
404-103-41	1157 E EL PASO AVE	0.122	3770	21.88	21.88
404-103-42	1149 E EL PASO AVE	0.115	3770	21.88	21.88
404-103-43	1141 E EL PASO AVE	0.122	3770	21.88	21.88
404-103-44	1133 E EL PASO AVE	0.113	3770	21.88	21.88
404-103-45	1125 E EL PASO AVE	0.120	3770	21.88	21.88
404-103-46	1117 E EL PASO AVE	0.112	3770	21.88	21.88
404-103-47	1109 E EL PASO AVE	0.118	3770	21.88	21.88
404-103-48	1101 E EL PASO AVE	0.110	3770	21.88	21.88
404-103-49	1087 E EL PASO AVE	0.117	3566	21.88	21.88
404-103-50	1079 E EL PASO AVE	0.124	3566	21.88	21.88
404-104-01	1077 E GOSHEN AVE	0.123	3566	21.88	21.88
404-104-02	1085 E GOSHEN AVE	0.117	3566	21.88	21.88
404-104-03	1099 E GOSHEN AVE	0.119	3770	21.88	21.88
404-104-04	1107 E GOSHEN AVE	0.120	3770	21.88	21.88
404-104-05	1115 E GOSHEN AVE	0.119	3770	21.88	21.88
404-104-06	1123 E GOSHEN AVE	0.121	3770	21.88	21.88
404-104-07	1131 E GOSHEN AVE	0.121	3770	21.88	21.88
404-104-08	1139 E GOSHEN AVE	0.121	3770	21.88	21.88
404-104-09	1147 E GOSHEN AVE	0.116	3770	21.88	21.88
404-104-10	1155 E GOSHEN AVE	0.121	3770	21.88	21.88
404-104-11	1163 E GOSHEN AVE	0.121	3770	21.88	21.88
404-104-12	1171 E GOSHEN AVE	0.121	3770	21.88	21.88
404-104-13	1179 E GOSHEN AVE	0.121	3770	21.88	21.88
404-104-14	1187 E GOSHEN AVE	0.121	3770	21.88	21.88
404-104-15	1195 E GOSHEN AVE	0.121	3770	21.88	21.88
404-104-16	7771 N SPALDING AVE	0.131	3770	21.88	21.88
404-104-17	7763 N SPALDING AVE	0.126	3770	21.88	21.88
404-104-18	7755 N SPALDING AVE	0.114	3770	21.88	21.88
404-104-19	7747 N SPALDING AVE	0.114	3770	21.88	21.88
404-104-20	7739 N SPALDING AVE	0.119	3770	21.88	21.88
404-104-21	7730 N WOLTERS AVE	0.125	3770	21.88	21.88
404-104-22	7742 N WOLTERS AVE	0.130	3770	21.88	21.88

City of Fresno
Landscaping and Lighting Maintenance Dist #1
Fiscal Year 2020/21 Preliminary Assessment Roll

Assessor's Parcel Number	Situs Address	Taxable Acreage	Tract Number	Max Assessment	Charge
404-104-23	7754 N WOLTERS AVE	0.130	3770	21.88	21.88
404-104-24	7762 N WOLTERS AVE	0.127	3770	21.88	21.88
404-104-25	7770 N WOLTERS AVE	0.145	3770	21.88	21.88
404-104-26	7769 N WOLTERS AVE	0.145	3770	21.88	21.88
404-104-27	7761 N WOLTERS AVE	0.132	3770	21.88	21.88
404-104-28	7753 N WOLTERS AVE	0.130	3770	21.88	21.88
404-104-29	7741 N WOLTERS AVE	0.130	3770	21.88	21.88
404-104-30	7729 N WOLTERS AVE	0.125	3770	21.88	21.88
404-104-31	7728 N 8TH ST	0.148	3770	21.88	21.88
404-104-32	7740 N 8TH ST	0.130	3770	21.88	21.88
404-104-33	7752 N 8TH ST	0.130	3770	21.88	21.88
404-104-34	7760 N 8TH ST	0.179	3770	21.88	21.88
404-104-35	7768 N 8TH ST	0.145	3770	21.88	21.88
404-104-36	7767 N 8TH ST	0.155	3770	21.88	21.88
404-104-37	7759 N 8TH ST	0.122	3770	21.88	21.88
404-104-38	7751 N 8TH ST	0.130	3770	21.88	21.88
404-104-39	7739 N 8TH ST	0.130	3770	21.88	21.88
404-104-40	7727 N 8TH ST	0.148	3770	21.88	21.88
404-104-41	7754 N 7TH ST	0.134	3566	21.88	21.88
404-104-42	7762 N 7TH ST	0.121	3566	21.88	21.88
404-104-43	7770 N 7TH ST	0.121	3566	21.88	21.88
404-104-44	7778 N 7TH ST	0.121	3566	21.88	21.88
404-104-45	7786 N SEVENTH	0.126	3566	21.88	21.88
404-131-01	1510 E HOUSTON AVE	0.261	3710	58.69	58.68
404-131-02	7909 N ARCHIE AVE	0.250	3710	58.69	58.68
404-131-03	7921 N ARCHIE AVE	0.250	3710	58.69	58.68
404-131-04	1516 E JORDAN AVE	0.371	3710	58.69	58.68
404-131-05	1528 E JORDAN AVE	0.247	3710	58.69	58.68
404-131-06	1544 E JORDAN AVE	0.294	3710	58.69	58.68
404-131-07	1560 E JORDAN AVE	0.214	3710	58.69	58.68
404-131-08	1578 E JORDAN AVE	0.289	3710	58.69	58.68
404-131-09	1594 E JORDAN AVE	0.214	3710	58.69	58.68
404-131-10	1612 E JORDAN AVE	0.294	3710	58.69	58.68
404-131-11	1626 E JORDAN AVE	0.214	3710	58.69	58.68
404-131-12	1642 E JORDAN AVE	0.250	3710	58.69	58.68
404-131-13	1658 E JORDAN AVE	0.214	3710	58.69	58.68
404-131-14	1674 E JORDAN AVE	0.292	3710	58.69	58.68
404-131-15	1690 E JORDAN AVE	0.214	3710	58.69	58.68
404-131-16	1698 E JORDAN AVE	0.258	3710	58.69	58.68
404-132-01	1535 E JORDAN AVE	0.282	3710	58.69	58.68
404-132-02	1551 E JORDAN AVE	0.224	3710	58.69	58.68
404-132-03	1569 E JORDAN AVE	0.207	3710	58.69	58.68
404-132-04	1585 E JORDAN AVE	0.229	3710	58.69	58.68
404-132-05	1601 E JORDAN AVE	0.267	3710	58.69	58.68
404-132-06	1619 E JORDAN AVE	0.196	3710	58.69	58.68
404-132-07	1635 E JORDAN AVE	0.250	3710	58.69	58.68
404-132-08	1651 E JORDAN AVE	0.224	3710	58.69	58.68
404-132-09	1669 E JORDAN AVE	0.265	3710	58.69	58.68
404-132-10	1687 E JORDAN AVE	0.224	3710	58.69	58.68
404-132-11	1697 E JORDAN AVE	0.282	3710	58.69	58.68
404-132-12	1696 E HOUSTON AVE	0.282	3710	58.69	58.68
404-132-13	1688 E HOUSTON AVE	0.224	3710	58.69	58.68
404-132-14	1672 E HOUSTON AVE	0.207	3710	58.69	58.68

City of Fresno
Landscaping and Lighting Maintenance Dist #1
Fiscal Year 2020/21 Preliminary Assessment Roll

Assessor's Parcel Number	Situs Address	Taxable Acreage	Tract Number	Max Assessment	Charge
404-132-15	1656 E HOUSTON AVE	0.229	3710	58.69	58.68
404-132-16	1638 E HOUSTON AVE	0.270	3710	58.69	58.68
404-132-17	1622 E HOUSTON AVE	0.196	3710	58.69	58.68
404-132-18	1604 E HOUSTON AVE	0.265	3710	58.69	58.68
404-132-19	1586 E HOUSTON AVE	0.224	3710	58.69	58.68
404-132-20	1570 E HOUSTON AVE	0.267	3710	58.69	58.68
404-132-21	1550 E HOUSTON AVE	0.224	3710	58.69	58.68
404-132-22	1534 E HOUSTON AVE	0.265	3710	58.69	58.68
404-133-01	1513 E HOUSTON AVE	0.219	3710	58.69	58.68
404-133-02	1525 E HOUSTON AVE	0.224	3710	58.69	58.68
404-133-03	1543 E HOUSTON AVE	0.265	3710	58.69	58.68
404-133-04	1559 E HOUSTON AVE	0.229	3710	58.69	58.68
404-133-05	1579 E HOUSTON AVE	0.224	3710	58.69	58.68
404-133-06	1597 E HOUSTON AVE	0.270	3710	58.69	58.68
404-133-07	1611 E HOUSTON AVE	0.207	3710	58.69	58.68
404-133-08	1625 E HOUSTON AVE	0.224	3710	58.69	58.68
404-133-09	1645 E HOUSTON AVE	0.250	3710	58.69	58.68
404-133-10	1665 E HOUSTON AVE	0.207	3710	58.69	58.68
404-133-11	1685 E HOUSTON AVE	0.280	3710	58.69	58.68
404-134-01	7862 N BARTON AVE	0.260	3710	58.69	58.68
404-141-01	1510 E GOSHEN AVE	0.272	3710	58.69	58.68
404-141-02	1528 E GOSHEN AVE	0.227	3710	58.69	58.68
404-141-03	1544 E GOSHEN AVE	0.229	3710	58.69	58.68
404-141-04	1558 E GOSHEN AVE	0.207	3710	58.69	58.68
404-141-05	1576 E GOSHEN AVE	0.224	3710	58.69	58.68
404-141-06	1592 E GOSHEN AVE	0.270	3710	58.69	58.68
404-141-07	1610 E GOSHEN AVE	0.224	3710	58.69	58.68
404-141-08	1624 E GOSHEN AVE	0.207	3710	58.69	58.68
404-141-09	1644 E GOSHEN AVE	0.270	3710	58.69	58.68
404-141-10	1662 E GOSHEN AVE	0.229	3710	58.69	58.68
404-141-11	1682 E GOSHEN AVE	0.285	3710	58.69	58.68
404-142-01	7812 N CEDAR	0.285	3710	58.69	58.68
404-142-02	1529 E GOSHEN AVE	0.229	3710	58.69	58.68
404-142-03	1541 E GOSHEN AVE	0.207	3710	58.69	58.68
404-142-04	1557 E GOSHEN AVE	0.224	3710	58.69	58.68
404-142-05	1577 E GOSHEN AVE	0.277	3710	58.69	58.68
404-142-06	1593 E GOSHEN AVE	0.229	3710	58.69	58.68
404-142-07	1611 E GOSHEN AVE	0.196	3710	58.69	58.68
404-142-08	1631 E GOSHEN AVE	0.270	3710	58.69	58.68
404-142-09	1647 E GOSHEN AVE	0.229	3710	58.69	58.68
404-142-10	1663 E GOSHEN AVE	0.227	3710	58.69	58.68
404-142-11	1683 E GOSHEN AVE	0.280	3710	58.69	58.68
404-142-12	1682 E FALLBROOK AVE	0.239	3710	58.69	58.68
404-142-13	1660 E FALLBROOK AVE	0.277	3710	58.69	58.68
404-142-14	1644 E FALLBROOK AVE	0.229	3710	58.69	58.68
404-142-15	1630 E FALLBROOK AVE	0.267	3710	58.69	58.68
404-142-16	1612 E FALLBROOK AVE	0.196	3710	58.69	58.68
404-142-17	1596 E FALLBROOK AVE	0.229	3710	58.69	58.68
404-142-18	1578 E FALLBROOK AVE	0.272	3710	58.69	58.68
404-142-19	1560 E FALLBROOK AVE	0.207	3710	58.69	58.68
404-142-20	1542 E FALLBROOK AVE	0.224	3710	58.69	58.68
404-142-21	1526 E FALLBROOK AVE	0.275	3710	58.69	58.68
404-142-22	1508 E FALLBROOK AVE	0.237	3710	58.69	58.68

City of Fresno
Landscaping and Lighting Maintenance Dist #1
Fiscal Year 2020/21 Preliminary Assessment Roll

Assessor's Parcel Number	Situs Address	Taxable Acreage	Tract Number	Max Assessment	Charge
404-143-01	1509 E FALLBROOK AVE	0.275	3710	58.69	58.68
404-143-02	1527 E FALLBROOK AVE	0.224	3710	58.69	58.68
404-143-03	1547 E FALLBROOK AVE	0.272	3710	58.69	58.68
404-143-04	1563 E FALLBROOK AVE	0.229	3710	58.69	58.68
404-143-05	1577 E FALLBROOK AVE	0.207	3710	58.69	58.68
404-143-06	1597 E FALLBROOK AVE	0.265	3710	58.69	58.68
404-143-07	1613 E FALLBROOK AVE	0.207	3710	58.69	58.68
404-143-08	1631 E FALLBROOK AVE	0.250	3710	58.69	58.68
404-143-09	1645 E FALLBROOK AVE	0.207	3710	58.69	58.68
404-143-10	1661 E FALLBROOK AVE	0.224	3710	58.69	58.68
404-143-11	1681 E FALLBROOK AVE	0.285	3710	58.69	58.68
404-143-12	1680 E EL PASO AVE	0.285	3710	58.69	58.68
404-143-13	1662 E EL PASO AVE	0.207	3710	58.69	58.68
404-143-14	1644 E EL PASO AVE	0.250	3710	58.69	58.68
404-143-15	1628 E EL PASO AVE	0.205	3710	58.69	58.68
404-143-16	1614 E EL PASO AVE	0.220	3710	58.69	58.68
404-143-17	1596 E EL PASO AVE	0.267	3710	58.69	58.68
404-143-18	1578 E EL PASO AVE	0.222	3710	58.69	58.68
404-143-19	1560 E EL PASO AVE	0.227	3710	58.69	58.68
404-143-20	1544 E EL PASO AVE	0.265	3710	58.69	58.68
404-143-21	1526 E EL PASO AVE	0.220	3710	58.69	58.68
404-143-22	1512 E EL PASO AVE	0.220	3710	58.69	58.68
404-144-01	7844 N BARTON AVE	0.224	3710	58.69	58.68
404-144-02	7828 N BARTON AVE	0.207	3710	58.69	58.68
404-144-03	7814 N BARTON AVE	0.224	3710	58.69	58.68
404-144-04	7790 N BARTON AVE	0.196	3710	58.69	58.68
404-144-05	7776 N BARTON AVE	0.265	3710	58.69	58.68
404-144-06	7758 N BARTON AVE	0.224	3710	58.69	58.68
404-144-07	7742 N BARTON AVE	0.207	3710	58.69	58.68
404-144-08	7728 N BARTON AVE	0.227	3710	58.69	58.68
404-151-01	1058 E EVERETT AVE	0.179	3815	34.58	34.58
404-151-02	1046 E EVERETT AVE	0.179	3815	34.58	34.58
404-151-03	1034 E EVERETT AVE	0.179	3815	34.58	34.58
404-151-04	1022 E EVERETT AVE	0.179	3815	34.58	34.58
404-151-05	1021 E EVERETT AVE	0.179	3815	34.58	34.58
404-151-06	1033 E EVERETT AVE	0.179	3815	34.58	34.58
404-151-07	1045 E EVERETT AVE	0.179	3815	34.58	34.58
404-151-08	1057 E EVERETT AVE	0.179	3815	34.58	34.58
404-151-09	1069 E EVERETT AVE	0.179	3815	34.58	34.58
404-151-10	1083 E EVERETT AVE	0.179	3815	34.58	34.58
404-151-11	1095 E EVERETT AVE	0.179	3815	34.58	34.58
404-151-12	7683 N 8TH ST	0.179	3815	34.58	34.58
404-151-13	7667 N 8TH ST	0.179	3815	34.58	34.58
404-151-14	7655 N 8TH ST	0.179	3815	34.58	34.58
404-151-15	7643 N 8TH ST	0.179	3815	34.58	34.58
404-151-16	7631 N 8TH ST	0.179	3815	34.58	34.58
404-151-17	7619 N 8TH ST	0.179	3815	34.58	34.58
404-151-18	7607 N 8TH ST	0.179	3815	34.58	34.58
404-152-01	1082 E EVERETT AVE	0.179	3815	34.58	34.58
404-152-02	1094 E EVERETT AVE	0.179	3815	34.58	34.58
404-152-03	1106 E EVERETT AVE	0.179	3815	34.58	34.58
404-152-04	1118 E EVERETT AVE	0.179	3815	34.58	34.58
404-152-05	1130 E EVERETT AVE	0.179	3815	34.58	34.58

City of Fresno
Landscaping and Lighting Maintenance Dist #1
Fiscal Year 2020/21 Preliminary Assessment Roll

Assessor's Parcel Number	Situs Address	Taxable Acreage	Tract Number	Max Assessment	Charge
404-152-06	1142 E EVERETT AVE	0.179	3815	34.58	34.58
404-152-07	1154 E EVERETT AVE	0.179	3815	34.58	34.58
404-152-08	1166 E EVERETT AVE	0.179	3815	34.58	34.58
404-152-09	1172 E EVERETT AVE	0.179	3815	34.58	34.58
404-152-10	1180 E EVERETT AVE	0.179	3815	34.58	34.58
404-152-11	1186 E EVERETT AVE	0.179	3815	34.58	34.58
404-152-12	1192 E EVERETT AVE	0.179	3815	34.58	34.58
404-152-13	1196 E EVERETT AVE	0.179	3815	34.58	34.58
404-152-14	1199 E EVERETT AVE	0.179	3815	34.58	34.58
404-152-15	1195 E EVERETT AVE	0.179	3815	34.58	34.58
404-152-16	1191 E EVERETT AVE	0.179	3815	34.58	34.58
404-152-17	1185 E EVERETT AVE	0.179	3815	34.58	34.58
404-152-18	1179 E EVERETT AVE	0.179	3815	34.58	34.58
404-152-19	1171 E EVERETT AVE	0.179	3815	34.58	34.58
404-152-20	1165 E EVERETT AVE	0.179	3815	34.58	34.58
404-152-21	1153 E EVERETT AVE	0.179	3815	34.58	34.58
404-152-22	1141 E EVERETT AVE	0.179	3815	34.58	34.58
404-152-23	1140 E DECATUR AVE	0.179	3815	34.58	34.58
404-152-24	1152 E DECATUR AVE	0.179	3815	34.58	34.58
404-152-25	1164 E DECATUR AVE	0.179	3815	34.58	34.58
404-152-26	1170 E DECATUR AVE	0.179	3815	34.58	34.58
404-152-27	1178 E DECATUR AVE	0.179	3815	34.58	34.58
404-152-28	1184 E DECATUR AVE	0.179	3815	34.58	34.58
404-152-29	1190 E DECATUR AVE	0.179	3815	34.58	34.58
404-152-30	1194 E DECATUR AVE	0.179	3815	34.58	34.58
404-152-31	1197 E DECATUR AVE	0.179	3815	34.58	34.58
404-152-32	1193 E DECATUR AVE	0.179	3815	34.58	34.58
404-152-33	1189 E DECATUR AVE	0.179	3815	34.58	34.58
404-152-34	1183 E DECATUR AVE	0.179	3815	34.58	34.58
404-152-35	1177 E DECATUR AVE	0.179	3815	34.58	34.58
404-152-36	1169 E DECATUR AVE	0.179	3815	34.58	34.58
404-152-37	1163 E DECATUR AVE	0.179	3815	34.58	34.58
404-152-38	1151 E DECATUR AVE	0.179	3815	34.58	34.58
404-152-39	1139 E DECATUR AVE	0.179	3815	34.58	34.58
404-152-40	1138 E CROMWELL AVE	0.179	3815	34.58	34.58
404-152-41	1150 E CROMWELL AVE	0.179	3815	34.58	34.58
404-152-42	1162 E CROMWELL AVE	0.179	3815	34.58	34.58
404-152-43	1174 E CROMWELL AVE	0.179	3815	34.58	34.58
404-152-44	1186 E CROMWELL AVE	0.179	3815	34.58	34.58
404-152-45	1198 E CROMWELL AVE	0.179	3815	34.58	34.58
404-152-46	1210 E CROMWELL AVE	0.179	3815	34.58	34.58
404-152-47	1222 E CROMWELL AVE	0.179	3815	34.58	34.58
404-152-48	1234 E CROMWELL AVE	0.179	3815	34.58	34.58
404-211-01	2214 E CHENNAULT AVE	0.098	3970	62.20	62.20
404-211-02	2202 E CHENNAULT AVE	0.096	3970	62.20	62.20
404-211-03	2198 E CHENNAULT AVE	0.096	3970	62.20	62.20
404-211-04	2194 E CHENNAULT AVE	0.096	3970	62.20	62.20
404-211-05	2182 E CHENNAULT AVE	0.096	3970	62.20	62.20
404-211-06	2174 E CHENNAULT AVE	0.096	3970	62.20	62.20
404-211-07	2166 E CHENNAULT AVE	0.096	3970	62.20	62.20
404-211-08	2152 E CHENNAULT AVE	0.096	3970	62.20	62.20
404-211-09	2140 E CHENNAULT AVE	0.096	3970	62.20	62.20
404-211-10	2126 E CHENNAULT AVE	0.096	3970	62.20	62.20

City of Fresno
Landscaping and Lighting Maintenance Dist #1
Fiscal Year 2020/21 Preliminary Assessment Roll

Assessor's Parcel Number	Situs Address	Taxable Acreage	Tract Number	Max Assessment	Charge
404-211-11	2104 E CHENNAULT AVE	0.096	3970	62.20	62.20
404-211-12	2096 E CHENNAULT AVE	0.096	3970	62.20	62.20
404-211-13	2084 E CHENNAULT AVE	0.096	3970	62.20	62.20
404-211-14	2066 E CHENNAULT AVE	0.165	3970	62.20	62.20
404-211-15	2050 E CHENNAULT AVE	0.195	3970	62.20	62.20
404-211-16	2065 E CHENNAULT AVE	0.219	3970	62.20	62.20
404-211-17	2087 E CHENNAULT AVE	0.121	3970	62.20	62.20
404-211-18	2097 E CHENNAULT AVE	0.101	3970	62.20	62.20
404-211-19	2103 E CHENNAULT AVE	0.088	3970	62.20	62.20
404-211-20	2125 E CHENNAULT AVE	0.096	3970	62.20	62.20
404-211-21	2141 E CHENNAULT AVE	0.096	3970	62.20	62.20
404-211-22	2153 E CHENNAULT AVE	0.096	3970	62.20	62.20
404-211-23	2152 E BIRCH AVE	0.101	3970	62.20	62.20
404-211-24	2144 E BIRCH AVE	0.101	3970	62.20	62.20
404-211-26	2108 E BIRCH AVE	0.117	3970	62.20	62.20
404-211-27	2102 E BIRCH AVE	0.165	3970	62.20	62.20
404-211-28	2124 E BIRCH AVE	0.093	3970	62.20	62.20
404-212-01	2151 E BIRCH AVE	0.137	3970	62.20	62.20
404-212-02	2123 E BIRCH AVE	0.128	3970	62.20	62.20
404-212-03	2109 E BIRCH AVE	0.128	3970	62.20	62.20
404-212-04	7385 N PRICE AVE	0.206	3970	62.20	62.20
404-212-05	7373 N PRICE AVE	0.206	3970	62.20	62.20
404-212-06	7359 N PRICE AVE	0.185	3970	62.20	62.20
404-212-07	7345 N PRICE AVE	0.157	3970	62.20	62.20
404-212-08	7331 N PRICE AVE	0.137	3970	62.20	62.20
404-212-09	7319 N PRICE AVE	0.117	3970	62.20	62.20
404-212-10	2156 E SPRUCE AVE	0.146	3970	62.20	62.20
404-213-01	7306 N PRICE AVE	0.112	3970	62.20	62.20
404-213-02	7320 N PRICE AVE	0.101	3970	62.20	62.20
404-213-03	7332 N PRICE AVE	0.101	3970	62.20	62.20
404-213-04	7344 N PRICE AVE	0.101	3970	62.20	62.20
404-213-05	7358 N PRICE AVE	0.101	3970	62.20	62.20
404-213-06	7372 N PRICE AVE	0.096	3970	62.20	62.20
404-213-07	7384 N PRICE AVE	0.101	3970	62.20	62.20
404-213-08	7396 N PRICE AVE	0.101	3970	62.20	62.20
404-213-09	7412 N PRICE AVE	0.101	3970	62.20	62.20
404-213-10	7424 N PRICE AVE	0.101	3970	62.20	62.20
404-213-11	7436 N PRICE AVE	0.109	3970	62.20	62.20
404-213-12	7437 N BACKER AVE	0.112	3970	62.20	62.20
404-213-13	7425 N BACKER AVE	0.101	3970	62.20	62.20
404-213-14	7413 N BACKER AVE	0.101	3970	62.20	62.20
404-213-15	7395 N BACKER AVE	0.101	3970	62.20	62.20
404-213-16	7383 N BACKER AVE	0.101	3970	62.20	62.20
404-213-17	7375 N BACKER AVE	0.101	3970	62.20	62.20
404-213-18	7361 N BACKER AVE	0.101	3970	62.20	62.20
404-213-19	7347 N BACKER AVE	0.101	3970	62.20	62.20
404-213-20	7333 N BACKER AVE	0.101	3970	62.20	62.20
404-213-21	7317 N BACKER AVE	0.101	3970	62.20	62.20
404-213-22	7303 N BACKER AVE	0.112	3970	62.20	62.20
404-214-01	2204 E SPRUCE	0.112	3970	62.20	62.20
404-214-02	7322 N BACKER AVE	0.101	3970	62.20	62.20
404-214-03	7334 N BACKER AVE	0.101	3970	62.20	62.20
404-214-04	7346 N BACKER AVE	0.101	3970	62.20	62.20

City of Fresno
Landscaping and Lighting Maintenance Dist #1
Fiscal Year 2020/21 Preliminary Assessment Roll

Assessor's Parcel Number	Situs Address	Taxable Acreage	Tract Number	Max Assessment	Charge
404-214-05	7356 N BACKER AVE	0.101	3970	62.20	62.20
404-214-06	7370 N BACKER AVE	0.101	3970	62.20	62.20
404-214-07	7382 N BACKER AVE	0.101	3970	62.20	62.20
404-214-08	7398 N BACKER AVE	0.101	3970	62.20	62.20
404-214-09	7410 N BACKER AVE	0.101	3970	62.20	62.20
404-214-10	7422 N BACKER AVE	0.101	3970	62.20	62.20
404-214-11	7434 N BACKER AVE	0.109	3970	62.20	62.20
404-214-12	7435 N WOODROW AVE	0.109	3970	62.20	62.20
404-214-13	7423 N WOODROW AVE	0.101	3970	62.20	62.20
404-214-14	7411 N WOODROW AVE	0.101	3970	62.20	62.20
404-214-15	7397 N WOODROW AVE	0.101	3970	62.20	62.20
404-214-16	7385 N WOODROW AVE	0.101	3970	62.20	62.20
404-214-17	7375 N WOODROW AVE	0.101	3970	62.20	62.20
404-214-18	7361 N WOODROW AVE	0.101	3970	62.20	62.20
404-214-19	7347 N WOODROW AVE	0.101	3970	62.20	62.20
404-214-20	7329 N WOODROW AVE	0.101	3970	62.20	62.20
404-214-21	7317 N WOODROW AVE	0.101	3970	62.20	62.20
404-214-22	7305 N WOODROW AVE	0.112	3970	62.20	62.20
404-215-01	2232 E SPRUCE	0.109	3970	62.20	62.20
404-215-02	7318 N WOODROW AVE	0.096	3970	62.20	62.20
404-215-03	7330 N WOODROW AVE	0.096	3970	62.20	62.20
404-215-04	7348 N WOODROW AVE	0.096	3970	62.20	62.20
404-215-05	7360 N WOODROW AVE	0.096	3970	62.20	62.20
404-215-06	7376 N WOODROW AVE	0.096	3970	62.20	62.20
404-215-07	7384 N WOODROW AVE	0.096	3970	62.20	62.20
404-215-08	7398 N WOODROW AVE	0.096	3970	62.20	62.20
404-215-09	7408 N WOODROW AVE	0.096	3970	62.20	62.20
404-215-10	7424 N WOODROW AVE	0.096	3970	62.20	62.20
404-215-11	7434 N WOODROW AVE	0.096	3970	62.20	62.20
404-215-12	7446 N WOODROW AVE	0.096	3970	62.20	62.20
404-215-13	7454 N WOODROW AVE	0.096	3970	62.20	62.20
404-215-14	7466 N WOODROW AVE	0.096	3970	62.20	62.20
404-231-01	7717 N MANSIONETTE DR	0.207	3261	26.82	26.82
404-231-02	7703 N MANSIONETTE DR	0.227	3261	26.82	26.82
404-231-03	7693 N MANSIONETTE DR	0.204	3261	26.82	26.82
404-231-04	7687 N MANSIONETTE DR	0.229	3261	26.82	26.82
404-231-05	7681 N MANSIONETTE DR	0.196	3261	26.82	26.82
404-231-06	7663 N MANSIONETTE DR	0.270	3261	26.82	26.82
404-232-01	7658 N MANSIONETTE DR	0.207	3261	26.82	26.82
404-232-02	7666 N MANSIONETTE DR	0.267	3261	26.82	26.82
404-232-03	7682 N MANSIONETTE DR	0.227	3261	26.82	26.82
404-232-04	7688 N MANSIONETTE DR	0.207	3261	26.82	26.82
404-232-05	7694 N MANSIONETTE DR	0.247	3261	26.82	26.82
404-232-06	7691 N HAYSTON AVE	0.285	3261	26.82	26.82
404-232-07	7685 N HAYSTON AVE	0.227	3261	26.82	26.82
404-232-08	7679 N HAYSTON AVE	0.207	3261	26.82	26.82
404-232-09	7665 N HAYSTON AVE	0.257	3261	26.82	26.82
404-232-10	7657 N HAYSTON AVE	0.232	3261	26.82	26.82
404-233-01	7656 N HAYSTON AVE	0.267	3261	26.82	26.82
404-233-02	7668 N HAYSTON AVE	0.207	3261	26.82	26.82
404-233-03	7678 N HAYSTON AVE	0.232	3261	26.82	26.82
404-233-04	7686 N HAYSTON AVE	0.207	3261	26.82	26.82
404-233-05	7696 N HAYSTON AVE	0.242	3261	26.82	26.82

City of Fresno
Landscaping and Lighting Maintenance Dist #1
Fiscal Year 2020/21 Preliminary Assessment Roll

Assessor's Parcel Number	Situs Address	Taxable Acreage	Tract Number	Max Assessment	Charge
404-233-06	7693 N JACKSON AVE	0.282	3261	26.82	26.82
404-233-07	7683 N JACKSON AVE	0.207	3261	26.82	26.82
404-233-08	7677 N JACKSON AVE	0.227	3261	26.82	26.82
404-233-09	7667 N JACKSON AVE	0.207	3261	26.82	26.82
404-233-10	7655 N JACKSON AVE	0.232	3261	26.82	26.82
404-234-01	1762 E DECATUR AVE	0.287	3261	26.82	26.82
404-234-02	1784 E DECATUR AVE	0.227	3261	26.82	26.82
404-234-03	1796 E DECATUR AVE	0.232	3261	26.82	26.82
404-234-04	1818 E DECATUR AVE	0.272	3261	26.82	26.82
404-234-05	1838 E DECATUR AVE	0.227	3261	26.82	26.82
404-234-06	1860 E DECATUR AVE	0.257	3261	26.82	26.82
404-234-07	1882 E DECATUR AVE	0.202	3261	26.82	26.82
404-234-08	1894 E DECATUR AVE	0.298	3261	26.82	26.82
404-234-09	1896 E DECATUR AVE	0.220	3261	26.82	26.82
404-234-10	1895 E DECATUR AVE	0.328	3261	26.82	26.82
404-234-11	1883 E DECATUR AVE	0.289	3261	26.82	26.82
404-234-12	7676 N JACKSON	0.267	3261	26.82	26.82
404-234-13	7674 JACKSON CT	0.298	3261	26.82	26.82
404-234-14	7672 JACKSON CT	0.220	3261	26.82	26.82
404-234-15	7670 JACKSON CT	0.330	3261	26.82	26.82
404-234-16	7668 N JACKSON AVE	0.292	3261	26.82	26.82
404-234-17	7683 N MERIDIAN AVE	0.183	4198	121.26	121.26
404-234-18	7673 N MERIDIAN AVE	0.169	4198	121.26	121.26
404-234-19	7663 N MERIDIAN AVE	0.169	4198	121.26	121.26
404-234-20	7653 N MERIDIAN AVE	0.169	4198	121.26	121.26
404-234-21	7643 N MERIDIAN AVE	0.169	4198	121.26	121.26
404-234-22	7633 N MERIDIAN AVE	0.169	4198	121.26	121.26
404-234-23	7623 N MERIDIAN AVE	0.169	4198	121.26	121.26
404-234-24	7613 N MERIDIAN AVE	0.169	4198	121.26	121.26
404-234-25	7603 N MERIDIAN AVE	0.238	4198	121.26	121.26
404-234-26	1945 E CROMWELL AVE	0.253	4198	121.26	121.26
404-234-27	1957 E CROMWELL AVE	0.183	4198	121.26	121.26
404-234-28	1973 E CROMWELL AVE	0.172	4198	121.26	121.26
404-235-01	7612 N MERIDIAN AVE	0.176	4198	121.26	121.26
404-235-02	7622 N MERIDIAN AVE	0.166	4198	121.26	121.26
404-235-03	7634 N MERIDIAN AVE	0.166	4198	121.26	121.26
404-235-04	7644 N MERIDIAN AVE	0.166	4198	121.26	121.26
404-235-05	7654 N MERIDIAN AVE	0.166	4198	121.26	121.26
404-235-06	7664 N MERIDIAN AVE	0.166	4198	121.26	121.26
404-235-07	7674 N MERIDIAN AVE	0.189	4198	121.26	121.26
404-241-01	7641 N MANSIONETTE DR	0.295	3261	26.82	26.82
404-241-02	7621 N MANSIONETTE DR	0.227	3261	26.82	26.82
404-241-03	7597 N MANSIONETTE DR	0.232	3261	26.82	26.82
404-241-04	7579 N MANSIONETTE DR	0.272	3261	26.82	26.82
404-241-05	7563 N MANSIONETTE DR	0.227	3261	26.82	26.82
404-241-06	7547 N MANSIONETTE DR	0.267	3261	26.82	26.82
404-241-07	7521 N MANSIONETTE DR	0.214	3261	26.82	26.82
404-242-01	7642 N MANSIONETTE DR	0.257	3261	26.82	26.82
404-242-02	7620 N MANSIONETTE DR	0.227	3261	26.82	26.82
404-242-03	7598 N MANSIONETTE DR	0.207	3261	26.82	26.82
404-242-04	7580 N MANSIONETTE DR	0.232	3261	26.82	26.82
404-242-05	7564 N MANSIONETTE DR	0.272	3261	26.82	26.82
404-242-06	7548 N MANSIONETTE DR	0.207	3261	26.82	26.82

City of Fresno
Landscaping and Lighting Maintenance Dist #1
Fiscal Year 2020/21 Preliminary Assessment Roll

Assessor's Parcel Number	Situs Address	Taxable Acreage	Tract Number	Max Assessment	Charge
404-242-07	7522 N MANSIONETTE DR	0.242	3261	26.82	26.82
404-242-08	7519 N HAYSTON AVE	0.285	3261	26.82	26.82
404-242-09	7545 N HAYSTON AVE	0.207	3261	26.82	26.82
404-242-10	7561 N HAYSTON AVE	0.227	3261	26.82	26.82
404-242-11	7577 N HAYSTON AVE	0.207	3261	26.82	26.82
404-242-12	7595 N HAYSTON AVE	0.232	3261	26.82	26.82
404-242-13	7619 N HAYSTON AVE	0.227	3261	26.82	26.82
404-242-14	7643 N HAYSTON AVE	0.207	3261	26.82	26.82
404-243-01	7644 N HAYSTON AVE	6.290	3261	26.82	26.82
404-243-02	7622 N HAYSTON AVE	0.232	3261	26.82	26.82
404-243-03	7596 N HAYSTON AVE	0.207	3261	26.82	26.82
404-243-04	7578 N HAYSTON AVE	0.272	3261	26.82	26.82
404-243-05	7562 N HAYSTON AVE	0.207	3261	26.82	26.82
404-243-06	7546 N HAYSTON AVE	0.227	3261	26.82	26.82
404-243-07	7518 N HAYSTON AVE	0.272	3261	26.82	26.82
404-243-08	7517 N JACKSON AVE	0.290	3261	26.82	26.82
404-243-09	7543 N JACKSON AVE	0.227	3261	26.82	26.82
404-243-10	7563 N JACKSON AVE	0.207	3261	26.82	26.82
404-243-11	7575 N JACKSON AVE	0.257	3261	26.82	26.82
404-243-12	7593 N JACKSON AVE	0.232	3261	26.82	26.82
404-243-13	7621 N JACKSON AVE	0.207	3261	26.82	26.82
404-243-14	7641 N JACKSON AVE	0.227	3261	26.82	26.82
404-244-01	7642 N JACKSON AVE	0.196	3261	26.82	26.82
404-244-02	7622 N JACKSON AVE	0.227	3261	26.82	26.82
404-244-03	7598 N JACKSON AVE	0.257	3261	26.82	26.82
404-244-04	7584 N JACKSON AVE	0.232	3261	26.82	26.82
404-244-05	7576 N JACKSON AVE	0.196	3261	26.82	26.82
404-244-06	7560 N JACKSON AVE	0.227	3261	26.82	26.82
404-244-07	7542 N JACKSON AVE	0.232	3261	26.82	26.82
404-244-08	7520 N JACKSON AVE	0.214	3261	26.82	26.82
404-251-01	7609 N SPALDING AVE	0.134	4045	60.99	60.98
404-251-02	7597 N SPALDING AVE	0.148	4045	60.99	60.98
404-251-03	7587 N SPALDING AVE	0.150	4045	60.99	60.98
404-251-04	7575 N SPALDING AVE	0.163	4045	60.99	60.98
404-251-05	7565 N SPALDING AVE	0.165	4045	60.99	60.98
404-251-06	7553 N SPALDING AVE	0.177	4045	60.99	60.98
404-251-07	7543 N SPALDING AVE	0.183	4045	60.99	60.98
404-251-08	7542 N WOLTERS AVE	0.186	4045	60.99	60.98
404-251-09	7552 N WOLTERS AVE	0.177	4045	60.99	60.98
404-251-10	7564 N WOLTERS AVE	0.165	4045	60.99	60.98
404-251-11	7574 N WOLTERS AVE	0.162	4045	60.99	60.98
404-251-12	7586 N WOLTERS AVE	0.151	4045	60.99	60.98
404-251-13	7596 N WOLTERS AVE	0.146	4045	60.99	60.98
404-251-14	7608 N WOLTERS AVE	0.134	4045	60.99	60.98
404-252-01	7607 N WOLTERS AVE	0.156	4045	60.99	60.98
404-252-02	7595 N WOLTERS AVE	0.156	4045	60.99	60.98
404-252-03	7585 N WOLTERS AVE	0.137	4045	60.99	60.98
404-252-04	7573 N WOLTERS AVE	0.151	4045	60.99	60.98

City of Fresno
Landscaping and Lighting Maintenance Dist #1
Fiscal Year 2020/21 Preliminary Assessment Roll

Assessor's Parcel Number	Situs Address	Taxable Acreage	Tract Number	Max Assessment	Charge
404-252-05	7563 N WOLTERS AVE	0.151	4045	60.99	60.98
404-252-06	7551 N WOLTERS AVE	0.156	4045	60.99	60.98
404-252-07	7541 N WOLTERS AVE	0.164	4045	60.99	60.98
404-252-08	7540 N EIGHTH	0.164	4045	60.99	60.98
404-252-09	7550 N EIGHTH	0.156	4045	60.99	60.98
404-252-10	7562 N EIGHTH	0.151	4045	60.99	60.98
404-252-11	7572 N EIGHTH	0.156	4045	60.99	60.98
404-252-12	7584 N EIGHTH	0.151	4045	60.99	60.98
404-252-13	7594 N EIGHTH	0.156	4045	60.99	60.98
404-252-14	7606 N EIGHTH	0.164	4045	60.99	60.98
404-253-01	7605 N EIGHTH	0.214	4045	60.99	60.98
404-253-02	7593 N EIGHTH	0.156	4045	60.99	60.98
404-253-03	7583 N EIGHTH	0.156	4045	60.99	60.98
404-253-04	7571 N EIGHTH	0.156	4045	60.99	60.98
404-253-05	7561 N EIGHTH	0.156	4045	60.99	60.98
404-253-06	7549 N EIGHTH	0.156	4045	60.99	60.98
404-253-07	7539 N EIGHTH	0.176	4045	60.99	60.98
404-253-08	7529 N EIGHTH	0.353	4045	60.99	60.98
404-253-09	1141 E ATHENS AVE	0.211	4045	60.99	60.98
404-253-10	1153 E ATHENS AVE	0.158	4045	60.99	60.98
404-253-11	1165 E ATHENS AVE	0.163	4045	60.99	60.98
404-253-12	1177 E ATHENS AVE	0.158	4045	60.99	60.98
404-253-13	1189 E ATHENS AVE	0.163	4045	60.99	60.98
404-253-14	1201 E ATHENS AVE	0.158	4045	60.99	60.98
404-253-15	1213 E ATHENS AVE	0.163	4045	60.99	60.98
404-253-16	1225 E ATHENS AVE	0.158	4045	60.99	60.98
404-253-17	1237 E ATHENS AVE	0.171	4045	60.99	60.98
404-261-01	1796 E JORDAN AVE	0.150	4071	50.90	50.90
404-261-02	1784 E JORDAN AVE	0.117	4071	50.90	50.90
404-261-03	1780 E JORDAN AVE	0.117	4071	50.90	50.90
404-261-04	1774 E JORDAN AVE	0.117	4071	50.90	50.90
404-261-05	1772 E JORDAN AVE	0.117	4071	50.90	50.90
404-261-06	1764 E JORDAN AVE	0.117	4071	50.90	50.90
404-261-09	7955 N MANSIONETTE DR	0.103	4071	50.90	50.90
404-261-10	7931 N MANSIONETTE DR	0.112	4071	50.90	50.90
404-261-11	7905 N MANSIONETTE DR	0.112	4071	50.90	50.90
404-261-12	7895 N MANSIONETTE DR	0.112	4071	50.90	50.90
404-261-13	7887 N MANSIONETTE DR	0.112	4071	50.90	50.90
404-261-14	7857 N MANSIONETTE DR	0.112	4071	50.90	50.90
404-261-15	7831 N MANSIONETTE DR	0.156	4071	50.90	50.90
404-261-16	7819 N MANSIONETTE DR	0.156	4071	50.90	50.90
404-261-17	7815 N MANSIONETTE DR	0.156	4071	50.90	50.90
404-261-18	7813 N MANSIONETTE DR	0.156	4071	50.90	50.90
404-262-01	1812 E JORDAN AVE	0.150	4071	50.90	50.90
404-262-02	1826 E JORDAN AVE	0.117	4071	50.90	50.90
404-262-03	1842 E JORDAN AVE	0.117	4071	50.90	50.90
404-262-04	1858 E JORDAN AVE	0.117	4071	50.90	50.90

City of Fresno
Landscaping and Lighting Maintenance Dist #1
Fiscal Year 2020/21 Preliminary Assessment Roll

Assessor's Parcel Number	Situs Address	Taxable Acreage	Tract Number	Max Assessment	Charge
404-262-05	1860 E JORDAN AVE	0.117	4071	50.90	50.90
404-262-06	1862 E JORDAN AVE	0.117	4071	50.90	50.90
404-262-07	1870 E JORDAN AVE	0.117	4071	50.90	50.90
404-262-08	1898 E JORDAN AVE	0.117	4071	50.90	50.90
404-262-09	7968 N MERIDIAN AVE	0.117	4071	50.90	50.90
404-262-10	7956 N MERIDIAN AVE	0.117	4071	50.90	50.90
404-262-11	7938 N MERIDIAN AVE	0.117	4071	50.90	50.90
404-262-12	7906 N MERIDIAN AVE	0.117	4071	50.90	50.90
404-262-13	7892 N MERIDIAN AVE	0.117	4071	50.90	50.90
404-262-14	7878 N MERIDIAN AVE	0.117	4071	50.90	50.90
404-262-15	7846 N MERIDIAN AVE	0.117	4071	50.90	50.90
404-262-16	7820 N MERIDIAN AVE	0.117	4071	50.90	50.90
404-263-01	1895 E JORDAN AVE	0.117	4071	50.90	50.90
404-263-02	1873 E JORDAN AVE	0.103	4071	50.90	50.90
404-263-03	1867 E JORDAN AVE	0.117	4071	50.90	50.90
404-263-04	1859 E JORDAN AVE	0.117	4071	50.90	50.90
404-263-05	1843 E JORDAN AVE	0.103	4071	50.90	50.90
404-263-06	1827 E JORDAN AVE	0.103	4071	50.90	50.90
404-263-07	1821 E JORDAN AVE	0.103	4071	50.90	50.90
404-263-08	1809 E JORDAN AVE	0.154	4071	50.90	50.90
404-263-09	1797 E JORDAN AVE	0.175	4071	50.90	50.90
404-263-10	1785 E JORDAN AVE	0.103	4071	50.90	50.90
404-263-11	1781 E JORDAN AVE	0.103	4071	50.90	50.90
404-263-12	1775 E JORDAN AVE	0.103	4071	50.90	50.90
404-263-13	1771 E JORDAN AVE	0.103	4071	50.90	50.90
404-263-14	1763 E JORDAN AVE	0.106	4071	50.90	50.90
404-263-15	1761 E JORDAN AVE	0.103	4071	50.90	50.90
404-263-16	1762 E HOUSTON AVE	0.103	4071	50.90	50.90
404-263-17	1764 E HOUSTON AVE	0.103	4071	50.90	50.90
404-263-18	1772 E HOUSTON AVE	0.103	4071	50.90	50.90
404-263-19	1776 E HOUSTON AVE	0.103	4071	50.90	50.90
404-263-20	1782 E HOUSTON AVE	0.103	4071	50.90	50.90
404-263-21	1788 E HOUSTON AVE	0.103	4071	50.90	50.90
404-263-22	1794 E HOUSTON AVE	0.103	4071	50.90	50.90
404-263-23	1806 E HOUSTON AVE	0.103	4071	50.90	50.90
404-263-24	1818 E HOUSTON AVE	0.103	4071	50.90	50.90
404-263-25	1822 E HOUSTON AVE	0.103	4071	50.90	50.90
404-263-26	1828 E HOUSTON AVE	0.103	4071	50.90	50.90
404-263-27	1844 E HOUSTON AVE	0.103	4071	50.90	50.90
404-263-28	1860 E HOUSTON AVE	0.103	4071	50.90	50.90
404-263-29	1868 E HOUSTON AVE	0.103	4071	50.90	50.90
404-263-30	1884 E HOUSTON AVE	0.103	4071	50.90	50.90
404-263-31	1894 E HOUSTON AVE	0.103	4071	50.90	50.90
404-264-01	1893 E HOUSTON AVE	0.103	4071	50.90	50.90
404-264-02	1881 E HOUSTON AVE	0.103	4071	50.90	50.90
404-264-03	1861 E HOUSTON AVE	0.103	4071	50.90	50.90
404-264-04	1859 E HOUSTON AVE	0.103	4071	50.90	50.90
404-264-05	1841 E HOUSTON AVE	0.103	4071	50.90	50.90
404-264-06	1827 E HOUSTON AVE	0.103	4071	50.90	50.90
404-264-07	1821 E HOUSTON AVE	0.103	4071	50.90	50.90
404-264-08	1817 E HOUSTON AVE	0.103	4071	50.90	50.90
404-264-09	1805 E HOUSTON AVE	0.103	4071	50.90	50.90
404-264-10	1793 E HOUSTON AVE	0.103	4071	50.90	50.90

City of Fresno
Landscaping and Lighting Maintenance Dist #1
Fiscal Year 2020/21 Preliminary Assessment Roll

Assessor's Parcel Number	Situs Address	Taxable Acreage	Tract Number	Max Assessment	Charge
404-264-11	1787 E HOUSTON AVE	0.103	4071	50.90	50.90
404-264-12	1779 E HOUSTON AVE	0.103	4071	50.90	50.90
404-264-13	1775 E HOUSTON AVE	0.103	4071	50.90	50.90
404-264-14	1771 E HOUSTON AVE	0.103	4071	50.90	50.90
404-264-15	1763 E HOUSTON AVE	0.103	4071	50.90	50.90
404-264-16	1761 E HOUSTON AVE	0.103	4071	50.90	50.90
404-264-17	1762 E GOSHEN AVE	0.103	4071	50.90	50.90
404-264-18	1764 E GOSHEN AVE	0.103	4071	50.90	50.90
404-264-19	1772 E GOSHEN AVE	0.103	4071	50.90	50.90
404-264-20	1780 E GOSHEN AVE	0.103	4071	50.90	50.90
404-264-21	1782 E GOSHEN AVE	0.103	4071	50.90	50.90
404-264-22	1784 E GOSHEN AVE	0.103	4071	50.90	50.90
404-264-23	1790 E GOSHEN AVE	0.103	4071	50.90	50.90
404-264-24	1804 E GOSHEN AVE	0.103	4071	50.90	50.90
404-264-25	1816 E GOSHEN AVE	0.103	4071	50.90	50.90
404-264-26	1820 E GOSHEN AVE	0.103	4071	50.90	50.90
404-264-27	1826 E GOSHEN AVE	0.103	4071	50.90	50.90
404-264-28	1842 E GOSHEN AVE	0.103	4071	50.90	50.90
404-264-29	1858 E GOSHEN AVE	0.103	4071	50.90	50.90
404-264-30	1866 E GOSHEN AVE	0.103	4071	50.90	50.90
404-264-31	1878 E GOSHEN AVE	0.103	4071	50.90	50.90
404-264-32	1892 E GOSHEN AVE	0.103	4071	50.90	50.90
404-265-01	1891 E GOSHEN AVE	0.158	4071	50.90	50.90
404-265-02	1875 E GOSHEN AVE	0.156	4071	50.90	50.90
404-265-03	1865 E GOSHEN AVE	0.106	4071	50.90	50.90
404-265-04	1857 E GOSHEN AVE	0.106	4071	50.90	50.90
404-265-05	1841 E GOSHEN AVE	0.106	4071	50.90	50.90
404-265-06	1825 E GOSHEN AVE	0.106	4071	50.90	50.90
404-265-07	1815 E GOSHEN AVE	0.106	4071	50.90	50.90
404-265-08	1803 E GOSHEN AVE	0.106	4071	50.90	50.90
404-265-09	1791 E GOSHEN AVE	0.106	4071	50.90	50.90
404-265-10	1787 E GOSHEN AVE	0.106	4071	50.90	50.90
404-265-11	1783 E GOSHEN AVE	0.106	4071	50.90	50.90
404-265-12	1779 E GOSHEN AVE	0.106	4071	50.90	50.90
404-265-13	1773 E GOSHEN AVE	0.106	4071	50.90	50.90
404-265-14	1765 E GOSHEN AVE	0.106	4071	50.90	50.90
404-265-15	1763 E GOSHEN AVE	0.106	4071	50.90	50.90
404-265-16	1758 E FREDERICK AVE	0.099	4071	50.90	50.90
404-265-17	1760 E FREDERICK AVE	0.102	4071	50.90	50.90
404-265-18	1772 E FREDERICK AVE	0.102	4071	50.90	50.90
404-265-19	1774 E FREDERICK AVE	0.102	4071	50.90	50.90
404-265-20	1778 E FREDERICK AVE	0.102	4071	50.90	50.90
404-265-21	1786 E FREDERICK AVE	0.102	4071	50.90	50.90
404-265-22	1792 E FREDERICK AVE	0.102	4071	50.90	50.90
404-265-23	1804 E FREDERICK AVE	0.102	4071	50.90	50.90
404-265-24	1816 E FREDERICK AVE	0.102	4071	50.90	50.90
404-265-25	1828 E FREDERICK AVE	0.102	4071	50.90	50.90
404-265-26	1840 E FREDERICK AVE	0.102	4071	50.90	50.90
404-265-27	1858 E FREDERICK AVE	0.102	4071	50.90	50.90
404-265-28	1864 E FREDERICK AVE	0.102	4071	50.90	50.90

City of Fresno
Landscaping and Lighting Maintenance Dist #1
Fiscal Year 2020/21 Preliminary Assessment Roll

Assessor's Parcel Number	Situs Address	Taxable Acreage	Tract Number	Max Assessment	Charge
404-265-29	1878 E FREDERICK AVE	0.102	4071	50.90	50.90
404-265-30	1892 E FREDERICK AVE	0.102	4071	50.90	50.90
404-271-01	1895 E FREDERICK AVE	0.106	4071	50.90	50.90
404-271-02	1881 E FREDERICK AVE	0.106	4071	50.90	50.90
404-271-03	1865 E FREDERICK AVE	0.106	4071	50.90	50.90
404-271-04	1855 E FREDERICK AVE	0.106	4071	50.90	50.90
404-271-05	1839 E FREDERICK AVE	0.106	4071	50.90	50.90
404-271-06	1827 E FREDERICK AVE	0.106	4071	50.90	50.90
404-271-07	1815 E FREDERICK AVE	0.106	4071	50.90	50.90
404-271-08	1801 E FREDERICK AVE	0.106	4071	50.90	50.90
404-271-09	1789 E FREDERICK AVE	0.106	4071	50.90	50.90
404-271-10	1787 E FREDERICK AVE	0.106	4071	50.90	50.90
404-271-11	1781 E FREDERICK AVE	0.106	4071	50.90	50.90
404-271-12	1777 E FREDERICK AVE	0.106	4071	50.90	50.90
404-271-13	1773 E FREDERICK AVE	0.106	4071	50.90	50.90
404-271-14	1763 E FREDERICK AVE	0.106	4071	50.90	50.90
404-271-15	1761 E FREDERICK AVE	0.106	4071	50.90	50.90
404-271-16	1760 E FALLBROOK AVE	0.144	4071	50.90	50.90
404-271-17	1762 E FALLBROOK AVE	0.144	4071	50.90	50.90
404-271-18	1770 E FALLBROOK AVE	0.144	4071	50.90	50.90
404-271-19	1778 E FALLBROOK AVE	0.144	4071	50.90	50.90
404-271-20	1780 E FALLBROOK AVE	0.144	4071	50.90	50.90
404-271-21	1786 E FALLBROOK AVE	0.144	4071	50.90	50.90
404-271-22	1790 E FALLBROOK AVE	0.144	4071	50.90	50.90
404-271-23	1802 E FALLBROOK AVE	0.144	4071	50.90	50.90
404-271-24	1816 E FALLBROOK AVE	0.144	4071	50.90	50.90
404-271-25	1828 E FALLBROOK AVE	0.144	4071	50.90	50.90
404-271-26	1840 E FALLBROOK AVE	0.144	4071	50.90	50.90
404-271-27	1854 E FALLBROOK AVE	0.144	4071	50.90	50.90
404-271-28	1866 E FALLBROOK AVE	0.144	4071	50.90	50.90
404-271-29	1880 E FALLBROOK AVE	0.144	4071	50.90	50.90
404-271-30	1894 E FALLBROOK AVE	0.142	4071	50.90	50.90
404-272-01	7809 N MANSIONETTE DR	0.106	4071	50.90	50.90
404-272-02	7805 N MANSIONETTE DR	0.137	4071	50.90	50.90
404-272-03	7801 N MANSIONETTE DR	0.137	4071	50.90	50.90
404-272-04	1753 E FALLBROOK AVE	0.137	4071	50.90	50.90
404-272-05	1759 E FALLBROOK AVE	0.137	4071	50.90	50.90
404-272-06	1761 E FALLBROOK AVE	0.137	4071	50.90	50.90
404-272-07	1771 E FALLBROOK AVE	0.103	4071	50.90	50.90
404-272-08	1775 E FALLBROOK AVE	0.137	4071	50.90	50.90
404-272-09	1779 E FALLBROOK AVE	0.103	4071	50.90	50.90
404-272-10	1785 E FALLBROOK AVE	0.137	4071	50.90	50.90
404-272-11	1787 E FALLBROOK AVE	0.103	4071	50.90	50.90
404-272-12	1791 E FALLBROOK AVE	0.137	4071	50.90	50.90
404-272-13	1803 E FALLBROOK AVE	0.137	4071	50.90	50.90
404-272-14	1815 E FALLBROOK AVE	0.137	4071	50.90	50.90
404-272-15	1827 E FALLBROOK AVE	0.137	4071	50.90	50.90
404-272-16	1841 E FALLBROOK AVE	0.137	4071	50.90	50.90
404-272-17	1853 E FALLBROOK AVE	0.137	4071	50.90	50.90
404-272-18	1865 E FALLBROOK AVE	0.137	4071	50.90	50.90
404-272-19	1877 E FALLBROOK AVE	0.137	4071	50.90	50.90

City of Fresno
Landscaping and Lighting Maintenance Dist #1
Fiscal Year 2020/21 Preliminary Assessment Roll

Assessor's Parcel Number	Situs Address	Taxable Acreage	Tract Number	Max Assessment	Charge
404-272-20	7775 N MERIDIAN	0.137	4071	50.90	50.90
404-272-21	1892 E EL PASO AVE	0.137	4071	50.90	50.90
404-272-22	1878 E EL PASO AVE	0.137	4071	50.90	50.90
404-272-23	1866 E EL PASO AVE	0.137	4071	50.90	50.90
404-272-24	1854 E EL PASO AVE	0.137	4071	50.90	50.90
404-272-25	1842 E EL PASO AVE	0.137	4071	50.90	50.90
404-272-26	1828 E EL PASO AVE	0.137	4071	50.90	50.90
404-272-27	1816 E EL PASO AVE	0.137	4071	50.90	50.90
404-272-28	1804 E EL PASO AVE	0.137	4071	50.90	50.90
404-272-29	1792 E EL PASO AVE	0.137	4071	50.90	50.90
404-272-30	1784 E EL PASO AVE	0.137	4071	50.90	50.90
404-272-31	1780 E EL PASO AVE	0.137	4071	50.90	50.90
404-272-32	1776 E EL PASO AVE	0.137	4071	50.90	50.90
404-272-33	1772 E EL PASO AVE	0.137	4071	50.90	50.90
404-272-34	1770 E EL PASO AVE	0.137	4071	50.90	50.90
404-272-35	1762 E EL PASO AVE	0.137	4071	50.90	50.90
404-272-36	1758 E EL PASO AVE	0.137	4071	50.90	50.90
404-272-37	1754 E EL PASO AVE	0.137	4071	50.90	50.90
404-272-38	7725 N MANSIONETTE DR	0.137	4071	50.90	50.90
404-272-39	7723 N MANSIONETTE DR	0.137	4071	50.90	50.90
404-273-01	1763 E EL PASO AVE	0.142	4071	50.90	50.90
404-273-02	1769 E EL PASO AVE	0.142	4071	50.90	50.90
404-273-03	1773 E EL PASO AVE	0.142	4071	50.90	50.90
404-273-04	1777 E EL PASO AVE	0.142	4071	50.90	50.90
404-273-05	1781 E EL PASO AVE	0.142	4071	50.90	50.90
404-273-06	1785 E EL PASO AVE	0.142	4071	50.90	50.90
404-273-07	1793 E EL PASO AVE	0.142	4071	50.90	50.90
404-273-08	1805 E EL PASO AVE	0.142	4071	50.90	50.90
404-273-09	1817 E EL PASO AVE	0.142	4071	50.90	50.90
404-273-10	1829 E EL PASO AVE	0.142	4071	50.90	50.90
404-273-11	1843 E EL PASO AVE	0.142	4071	50.90	50.90
404-273-12	1855 E EL PASO AVE	0.142	4071	50.90	50.90
404-273-13	1867 E EL PASO AVE	0.142	4071	50.90	50.90
404-273-14	1879 E EL PASO AVE	0.142	4071	50.90	50.90
404-273-15	1891 E EL PASO AVE	0.142	4071	50.90	50.90
404-274-01	7814 N MERIDIAN AVE	0.151	4071	50.90	50.90
404-274-02	7810 N MERIDIAN AVE	0.151	4071	50.90	50.90
404-274-03	7806 N MERIDIAN AVE	0.151	4071	50.90	50.90
404-274-04	7802 N MERIDIAN AVE	0.151	4071	50.90	50.90
404-274-05	7786 N MERIDIAN AVE	0.151	4071	50.90	50.90
404-274-06	7778 N MERIDIAN AVE	0.137	4071	50.90	50.90
404-274-07	7764 N MERIDIAN AVE	0.151	4071	50.90	50.90
404-274-08	7756 N MERIDIAN AVE	0.137	4071	50.90	50.90
404-274-09	7742 N MERIDIAN AVE	0.151	4071	50.90	50.90
404-274-10	7728 N MERIDIAN AVE	0.151	4071	50.90	50.90
404-281-01	2078 E PINEDALE AVE	0.144	4050	62.20	62.20
404-281-02	2090 E PINEDALE AVE	0.117	4050	62.20	62.20
404-281-03	2098 E PINEDALE AVE	0.123	4050	62.20	62.20
404-281-04	2112 E PINEDALE AVE	0.117	4050	62.20	62.20
404-281-05	2122 E PINEDALE AVE	0.123	4050	62.20	62.20
404-281-06	2134 E PINEDALE AVE	0.115	4050	62.20	62.20
404-281-07	2144 E PINEDALE AVE	0.123	4050	62.20	62.20
404-281-08	2156 E PINEDALE AVE	0.117	4050	62.20	62.20

City of Fresno
Landscaping and Lighting Maintenance Dist #1
Fiscal Year 2020/21 Preliminary Assessment Roll

Assessor's Parcel Number	Situs Address	Taxable Acreage	Tract Number	Max Assessment	Charge
404-281-09	2166 E PINEDALE AVE	0.123	4050	62.20	62.20
404-281-10	2178 E PINEDALE AVE	0.115	4050	62.20	62.20
404-281-11	2188 E PINEDALE AVE	0.123	4050	62.20	62.20
404-281-12	2198 E PINEDALE AVE	0.117	4050	62.20	62.20
404-281-13	2208 E PINEDALE AVE	0.117	4050	62.20	62.20
404-281-14	2216 E PINEDALE AVE	0.123	4050	62.20	62.20
404-281-15	2226 E PINEDALE AVE	0.144	4050	62.20	62.20
404-282-01	2211 E PINEDALE AVE	0.104	4050	62.20	62.20
404-282-02	2201 E PINEDALE AVE	0.096	4050	62.20	62.20
404-282-03	2189 E PINEDALE AVE	0.096	4050	62.20	62.20
404-282-04	2179 E PINEDALE AVE	0.096	4050	62.20	62.20
404-282-05	2167 E PINEDALE AVE	0.096	4050	62.20	62.20
404-282-06	2157 E PINEDALE AVE	0.096	4050	62.20	62.20
404-282-07	2145 E PINEDALE AVE	0.096	4050	62.20	62.20
404-282-08	2135 E PINEDALE AVE	0.096	4050	62.20	62.20
404-282-09	2123 E PINEDALE AVE	0.096	4050	62.20	62.20
404-282-10	2113 E PINEDALE AVE	0.096	4050	62.20	62.20
404-282-11	2101 E PINEDALE AVE	0.096	4050	62.20	62.20
404-282-12	2091 E PINEDALE AVE	0.096	4050	62.20	62.20
404-282-13	2079 E PINEDALE AVE	0.096	4050	62.20	62.20
404-282-14	2069 E PINEDALE AVE	0.096	4050	62.20	62.20
404-282-15	2057 E PINEDALE AVE	0.096	4050	62.20	62.20
404-282-16	2047 E PINEDALE AVE	0.098	4050	62.20	62.20
404-282-17	2050 E MINARETS AVE	0.130	4050	62.20	62.20
404-282-18	2060 E MINARETS AVE	0.096	4050	62.20	62.20
404-282-19	2072 E MINARETS AVE	0.096	4050	62.20	62.20
404-282-20	2082 E MINARETS AVE	0.096	4050	62.20	62.20
404-282-21	2094 E MINARETS AVE	0.096	4050	62.20	62.20
404-282-22	2104 E MINARETS AVE	0.096	4050	62.20	62.20
404-282-23	2116 E MINARETS AVE	0.096	4050	62.20	62.20
404-282-24	2126 E MINARETS AVE	0.096	4050	62.20	62.20
404-282-25	2138 E MINARETS AVE	0.096	4050	62.20	62.20
404-282-26	2148 E MINARETS AVE	0.096	4050	62.20	62.20
404-282-27	2160 E MINARETS AVE	0.096	4050	62.20	62.20
404-282-28	2170 E MINARETS AVE	0.096	4050	62.20	62.20
404-282-29	2182 E MINARETS AVE	0.096	4050	62.20	62.20
404-282-30	2192 E MINARETS AVE	0.096	4050	62.20	62.20
404-282-31	2204 E MINARETS AVE	0.088	4050	62.20	62.20
404-282-32	2214 E MINARETS AVE	0.096	4050	62.20	62.20
404-283-01	2213 E MINARETS AVE	0.098	4050	62.20	62.20
404-283-02	2203 E MINARETS AVE	0.096	4050	62.20	62.20
404-283-03	2191 E MINARETS AVE	0.096	4050	62.20	62.20
404-283-04	2181 E MINARETS AVE	0.096	4050	62.20	62.20
404-283-05	2169 E MINARETS AVE	0.096	4050	62.20	62.20
404-283-06	2159 E MINARETS AVE	0.096	4050	62.20	62.20
404-283-07	2147 E MINARETS AVE	0.096	4050	62.20	62.20
404-283-08	2137 E MINARETS AVE	0.096	4050	62.20	62.20
404-283-09	2125 E MINARETS AVE	0.096	4050	62.20	62.20
404-283-10	2115 E MINARETS AVE	0.096	4050	62.20	62.20
404-283-11	2103 E MINARETS AVE	0.096	4050	62.20	62.20
404-283-12	2093 E MINARETS AVE	0.096	4050	62.20	62.20
404-283-13	2081 E MINARETS AVE	0.096	4050	62.20	62.20
404-283-14	2071 E MINARETS AVE	0.096	4050	62.20	62.20

City of Fresno
Landscaping and Lighting Maintenance Dist #1
Fiscal Year 2020/21 Preliminary Assessment Roll

Assessor's Parcel Number	Situs Address	Taxable Acreage	Tract Number	Max Assessment	Charge
404-283-15	2059 E MINARETS AVE	0.096	4050	62.20	62.20
404-283-16	2049 E MINARETS AVE	0.160	4050	62.20	62.20
404-283-17	7469 N PRICE AVE	0.123	4050	62.20	62.20
404-283-18	7473 N PRICE AVE	0.126	4050	62.20	62.20
404-283-19	7483 N PRICE AVE	0.126	4050	62.20	62.20
404-283-20	7491 N PRICE AVE	0.130	4050	62.20	62.20
404-283-21	7499 N PRICE AVE	0.146	4050	62.20	62.20
404-283-22	2026 E PINEDALE AVE	0.257	4050	62.20	62.20
404-283-23	2036 E PINEDALE AVE	0.200	4050	62.20	62.20
404-283-24	2048 E PINEDALE AVE	0.133	4050	62.20	62.20
404-283-25	2058 E PINEDALE AVE	0.134	4050	62.20	62.20
404-284-01	7498 N WOODROW AVE	0.101	4050	62.20	62.20
404-284-02	7490 N WOODROW AVE	0.096	4050	62.20	62.20
404-284-03	7482 N WOODROW AVE	0.096	4050	62.20	62.20
404-284-04	7474 N WOODROW AVE	0.096	4050	62.20	62.20
404-321-01	7847 N BAIRD AVE	0.141	4190	63.51	63.50
404-321-02	7837 N BAIRD AVE	0.183	4190	63.51	63.50
404-321-03	2251 E GOSHEN AVE	0.253	4190	63.51	63.50
404-321-04	2261 E GOSHEN AVE	0.165	4190	63.51	63.50
404-321-05	2273 E GOSHEN AVE	0.150	4190	63.51	63.50
404-321-06	2274 E FALLBROOK AVE	0.159	4190	63.51	63.50
404-321-07	2264 E FALLBROOK AVE	0.171	4190	63.51	63.50
404-321-08	2252 E FALLBROOK AVE	0.238	4190	63.51	63.50
404-321-09	7781 N BAIRD AVE	0.163	4190	63.51	63.50
404-321-10	7771 N BAIRD AVE	0.149	4190	63.51	63.50
404-321-11	7759 N BAIRD AVE	0.149	4190	63.51	63.50
404-321-12	7749 N BAIRD AVE	0.149	4190	63.51	63.50
404-321-13	7737 N BAIRD AVE	0.145	4190	63.51	63.50
404-321-14	7727 N BAIRD AVE	0.149	4190	63.51	63.50
404-321-15	7715 N BAIRD AVE	0.149	4190	63.51	63.50
404-322-01	2268 E GOSHEN AVE	0.163	4190	63.51	63.50
404-322-02	2278 E GOSHEN AVE	0.142	4190	63.51	63.50
404-322-03	2290 E GOSHEN AVE	0.142	4190	63.51	63.50
404-322-04	2302 E GOSHEN AVE	0.142	4190	63.51	63.50
404-322-05	2312 E GOSHEN AVE	0.142	4190	63.51	63.50
404-322-06	2322 E GOSHEN AVE	0.142	4190	63.51	63.50
404-322-07	2334 E GOSHEN AVE	0.142	4190	63.51	63.50
404-322-08	2344 E GOSHEN AVE	0.142	4190	63.51	63.50
404-322-09	2356 E GOSHEN AVE	0.142	4190	63.51	63.50
404-322-10	2366 E GOSHEN AVE	0.142	4190	63.51	63.50
404-322-11	2378 E GOSHEN AVE	0.142	4190	63.51	63.50
404-322-12	2390 E GOSHEN AVE	0.142	4190	63.51	63.50
404-322-13	2402 E GOSHEN AVE	0.142	4190	63.51	63.50
404-322-14	2414 E GOSHEN AVE	0.142	4190	63.51	63.50
404-322-15	2424 E GOSHEN AVE	0.163	4190	63.51	63.50
404-323-01	2293 E GOSHEN AVE	0.163	4190	63.51	63.50
404-323-02	2305 E GOSHEN AVE	0.140	4190	63.51	63.50
404-323-03	2317 E GOSHEN AVE	0.140	4190	63.51	63.50
404-323-04	2327 E GOSHEN AVE	0.140	4190	63.51	63.50
404-323-05	2339 E GOSHEN AVE	0.140	4190	63.51	63.50
404-323-06	2349 E GOSHEN AVE	0.140	4190	63.51	63.50
404-323-07	2361 E GOSHEN AVE	0.140	4190	63.51	63.50
404-323-08	2371 E GOSHEN AVE	0.140	4190	63.51	63.50

City of Fresno
Landscaping and Lighting Maintenance Dist #1
Fiscal Year 2020/21 Preliminary Assessment Roll

Assessor's Parcel Number	Situs Address	Taxable Acreage	Tract Number	Max Assessment	Charge
404-323-09	2383 E GOSHEN AVE	0.140	4190	63.51	63.50
404-323-10	2395 E GOSHEN AVE	0.140	4190	63.51	63.50
404-323-11	2407 E GOSHEN AVE	0.140	4190	63.51	63.50
404-323-12	2419 E GOSHEN AVE	0.140	4190	63.51	63.50
404-323-13	2429 E GOSHEN AVE	0.140	4190	63.51	63.50
404-323-14	2441 E GOSHEN AVE	0.214	4190	63.51	63.50
404-323-15	7832 N DEARING AVE	0.202	4190	63.51	63.50
404-323-16	7844 N DEARING AVE	0.206	4190	63.51	63.50
404-323-17	7720 N DEARING AVE	0.185	4190	63.51	63.50
404-323-18	7732 N DEARING AVE	0.170	4190	63.51	63.50
404-323-19	7744 N DEARING AVE	0.170	4190	63.51	63.50
404-323-20	7756 N DEARING AVE	0.170	4190	63.51	63.50
404-323-21	7768 N DEARING AVE	0.170	4190	63.51	63.50
404-323-22	7780 N DEARING AVE	0.303	4190	63.51	63.50
404-323-23	2442 E FALLBROOK AVE	0.238	4190	63.51	63.50
404-323-24	2430 E FALLBROOK AVE	0.143	4190	63.51	63.50
404-323-25	2420 E FALLBROOK AVE	0.143	4190	63.51	63.50
404-323-26	2408 E FALLBROOK AVE	0.143	4190	63.51	63.50
404-323-27	2396 E FALLBROOK AVE	0.143	4190	63.51	63.50
404-323-28	2384 E FALLBROOK AVE	0.143	4190	63.51	63.50
404-323-29	2372 E FALLBROOK AVE	0.143	4190	63.51	63.50
404-323-30	2362 E FALLBROOK AVE	0.143	4190	63.51	63.50
404-323-31	2350 E FALLBROOK AVE	0.143	4190	63.51	63.50
404-323-32	2340 E FALLBROOK AVE		4190	63.51	63.50
404-323-33	2328 E FALLBROOK AVE	0.143	4190	63.51	63.50
404-323-34	2318 E FALLBROOK AVE	0.143	4190	63.51	63.50
404-323-35	2306 E FALLBROOK AVE	0.143	4190	63.51	63.50
404-323-36	2294 E FALLBROOK AVE	0.167	4190	63.51	63.50
404-324-01	2269 E FALLBROOK AVE	0.160	4190	63.51	63.50
404-324-02	2279 E FALLBROOK AVE	0.140	4190	63.51	63.50
404-324-03	2291 E FALLBROOK AVE	0.140	4190	63.51	63.50
404-324-04	2301 E FALLBROOK AVE	0.140	4190	63.51	63.50
404-324-05	2313 E FALLBROOK AVE	0.137	4190	63.51	63.50
404-324-06	2323 E FALLBROOK AVE	0.140	4190	63.51	63.50
404-324-07	2335 E FALLBROOK AVE	0.140	4190	63.51	63.50
404-324-08	2345 E FALLBROOK AVE	0.140	4190	63.51	63.50
404-324-09	2357 E FALLBROOK AVE	0.140	4190	63.51	63.50
404-324-10	2367 E FALLBROOK AVE	0.140	4190	63.51	63.50
404-324-11	2379 E FALLBROOK AVE	0.140	4190	63.51	63.50
404-324-12	2391 E FALLBROOK AVE	0.140	4190	63.51	63.50
404-324-13	2403 E FALLBROOK AVE	0.140	4190	63.51	63.50
404-324-14	2415 E FALLBROOK AVE	0.140	4190	63.51	63.50
404-324-15	2425 E FALLBROOK AVE	0.160	4190	63.51	63.50
404-324-16	2426 E EL PASO AVE	0.160	4190	63.51	63.50
404-324-17	2416 E EL PASO AVE	0.140	4190	63.51	63.50
404-324-18	2404 E EL PASO AVE	0.140	4190	63.51	63.50
404-324-19	2392 E EL PASO AVE	0.140	4190	63.51	63.50
404-324-20	2380 E EL PASO AVE	0.140	4190	63.51	63.50
404-324-21	2368 E EL PASO AVE	0.140	4190	63.51	63.50
404-324-22	2358 E EL PASO AVE	0.140	4190	63.51	63.50
404-324-23	2346 E EL PASO AVE	0.140	4190	63.51	63.50
404-324-24	2336 E EL PASO AVE	0.140	4190	63.51	63.50
404-324-25	2324 E EL PASO AVE	0.140	4190	63.51	63.50

City of Fresno
Landscaping and Lighting Maintenance Dist #1
Fiscal Year 2020/21 Preliminary Assessment Roll

Assessor's Parcel Number	Situs Address	Taxable Acreage	Tract Number	Max Assessment	Charge
404-324-26	2314 E EL PASO AVE	0.140	4190	63.51	63.50
404-324-27	2302 E EL PASO AVE	0.140	4190	63.51	63.50
404-324-28	2292 E EL PASO AVE	0.140	4190	63.51	63.50
404-324-29	2280 E EL PASO AVE	0.140	4190	63.51	63.50
404-324-30	2270 E EL PASO AVE	0.160	4190	63.51	63.50
404-331-01	2271 E EL PASO AVE	0.162	4190	63.51	63.50
404-331-02	2281 E EL PASO AVE	0.140	4190	63.51	63.50
404-331-03	2293 E EL PASO AVE	0.141	4190	63.51	63.50
404-331-04	2303 E EL PASO AVE	0.141	4190	63.51	63.50
404-331-05	2315 E EL PASO AVE	0.141	4190	63.51	63.50
404-331-06	2325 E EL PASO AVE	0.141	4190	63.51	63.50
404-331-07	2337 E EL PASO AVE	0.140	4190	63.51	63.50
404-331-08	2347 E EL PASO AVE	0.141	4190	63.51	63.50
404-331-09	2359 E EL PASO AVE	0.141	4190	63.51	63.50
404-331-10	2369 E EL PASO AVE	0.141	4190	63.51	63.50
404-331-11	2381 E EL PASO AVE	0.141	4190	63.51	63.50
404-331-12	2393 E EL PASO AVE	0.141	4190	63.51	63.50
404-331-13	2405 E EL PASO AVE	0.141	4190	63.51	63.50
404-331-14	2417 E EL PASO AVE	0.141	4190	63.51	63.50
404-331-15	2427 E EL PASO AVE	0.162	4190	63.51	63.50
404-331-16	2428 E DECATUR AVE	0.162	4190	63.51	63.50
404-331-17	2418 E DECATUR AVE	0.141	4190	63.51	63.50
404-331-18	2406 E DECATUR AVE	0.141	4190	63.51	63.50
404-331-19	2394 E DECATUR AVE	0.141	4190	63.51	63.50
404-331-20	2382 E DECATUR AVE	0.141	4190	63.51	63.50
404-331-21	2370 E DECATUR AVE	0.141	4190	63.51	63.50
404-331-22	2360 E DECATUR AVE	0.141	4190	63.51	63.50
404-331-23	2348 E DECATUR AVE	0.141	4190	63.51	63.50
404-331-24	2338 E DECATUR AVE	0.141	4190	63.51	63.50
404-331-25	2326 E DECATUR AVE	0.141	4190	63.51	63.50
404-331-26	2316 E DECATUR AVE	0.141	4190	63.51	63.50
404-331-27	2304 E DECATUR AVE	0.141	4190	63.51	63.50
404-331-28	2294 E DECATUR AVE	0.141	4190	63.51	63.50
404-331-29	2282 E DECATUR AVE	0.141	4190	63.51	63.50
404-331-30	2272 E DECATUR AVE	0.162	4190	63.51	63.50
404-332-01	7649 N BAIRD AVE	0.163	4190	63.51	63.50
404-332-02	7661 N BAIRD AVE	0.147	4190	63.51	63.50
404-332-03	7671 N BAIRD AVE	0.147	4190	63.51	63.50
404-332-04	7683 N BAIRD AVE	0.147	4190	63.51	63.50
404-332-05	7693 N BAIRD AVE	0.147	4190	63.51	63.50
404-332-06	7705 N BAIRD AVE	0.147	4190	63.51	63.50
404-333-01	2273 E DECATUR AVE	0.162	4190	63.51	63.50
404-333-02	2283 E DECATUR AVE	0.141	4190	63.51	63.50
404-333-03	2295 E DECATUR AVE	0.141	4190	63.51	63.50
404-333-04	2305 E DECATUR AVE	0.141	4190	63.51	63.50
404-333-05	2317 E DECATUR AVE	0.141	4190	63.51	63.50
404-333-06	2327 E DECATUR AVE	0.141	4190	63.51	63.50
404-333-07	2339 E DECATUR AVE	0.141	4190	63.51	63.50
404-333-08	2349 E DECATUR AVE	0.141	4190	63.51	63.50
404-333-09	2361 E DECATUR AVE	0.141	4190	63.51	63.50
404-333-10	2371 E DECATUR AVE	0.141	4190	63.51	63.50
404-333-11	2385 E DECATUR AVE	0.141	4190	63.51	63.50
404-333-12	2395 E DECATUR AVE	0.141	4190	63.51	63.50

City of Fresno
Landscaping and Lighting Maintenance Dist #1
Fiscal Year 2020/21 Preliminary Assessment Roll

Assessor's Parcel Number	Situs Address	Taxable Acreage	Tract Number	Max Assessment	Charge
404-333-13	2407 E DECATUR AVE	0.141	4190	63.51	63.50
404-333-14	2419 E DECATUR AVE	0.141	4190	63.51	63.50
404-333-15	2429 E DECATUR AVE	0.162	4190	63.51	63.50
404-333-16	2430 E CROMWELL AVE	0.162	4190	63.51	63.50
404-333-17	2420 E CROMWELL AVE	0.141	4190	63.51	63.50
404-333-18	2408 E CROMWELL AVE	0.141	4190	63.51	63.50
404-333-19	2396 E CROMWELL AVE	0.141	4190	63.51	63.50
404-333-20	2384 E CROMWELL AVE	0.141	4190	63.51	63.50
404-333-21	2372 E CROMWELL AVE	0.141	4190	63.51	63.50
404-333-22	2362 E CROMWELL AVE	0.141	4190	63.51	63.50
404-333-23	2350 E CROMWELL AVE	0.141	4190	63.51	63.50
404-333-24	2340 E CROMWELL AVE	0.141	4190	63.51	63.50
404-333-25	2328 E CROMWELL AVE	0.141	4190	63.51	63.50
404-333-26	2318 E CROMWELL AVE	0.141	4190	63.51	63.50
404-333-27	2306 E CROMWELL AVE	0.141	4190	63.51	63.50
404-333-28	2296 E CROMWELL AVE	0.141	4190	63.51	63.50
404-333-29	2284 E CROMWELL AVE	0.141	4190	63.51	63.50
404-333-30	2274 E CROMWELL AVE	0.162	4190	63.51	63.50
404-334-01	7698 N DEARING AVE	0.173	4190	63.51	63.50
404-334-02	7686 N DEARING AVE	0.173	4190	63.51	63.50
404-334-03	7676 N DEARING AVE	0.173	4190	63.51	63.50
404-334-04	7664 N DEARING AVE	0.173	4190	63.51	63.50
404-334-05	7654 N DEARING AVE	0.173	4190	63.51	63.50
404-334-06	7644 N DEARING AVE	0.173	4190	63.51	63.50
404-334-07	7634 N DEARING AVE	0.173	4190	63.51	63.50
404-334-08	7622 N DEARING AVE	0.173	4190	63.51	63.50
404-335-01	2275 E CROMWELL AVE	0.162	4190	63.51	63.50
404-335-02	2285 E CROMWELL AVE	0.141	4190	63.51	63.50
404-335-03	2297 E CROMWELL AVE	0.141	4190	63.51	63.50
404-335-04	2307 E CROMWELL AVE	0.141	4190	63.51	63.50
404-335-05	2319 E CROMWELL AVE	0.141	4190	63.51	63.50
404-335-06	2329 E CROMWELL AVE	0.141	4190	63.51	63.50
404-335-07	2341 E CROMWELL AVE	0.141	4190	63.51	63.50
404-335-08	2351 E CROMWELL AVE	0.141	4190	63.51	63.50
404-335-09	2363 E CROMWELL AVE	0.141	4190	63.51	63.50
404-335-10	2373 E CROMWELL AVE	0.149	4190	63.51	63.50
404-335-11	2385 E CROMWELL AVE	0.141	4190	63.51	63.50
404-335-12	2397 E CROMWELL AVE	0.141	4190	63.51	63.50
404-335-13	2409 E CROMWELL AVE	0.141	4190	63.51	63.50
404-335-14	2421 E CROMWELL AVE	0.141	4190	63.51	63.50
404-335-15	2431 E CROMWELL AVE	0.162	4190	63.51	63.50
404-335-16	2432 E BEDFORD AVE	0.162	4190	63.51	63.50
404-335-17	2422 E BEDFORD AVE	0.141	4190	63.51	63.50
404-335-18	2410 E BEDFORD AVE	0.141	4190	63.51	63.50
404-335-19	2398 E BEDFORD AVE	0.141	4190	63.51	63.50
404-335-20	2386 E BEDFORD AVE	0.141	4190	63.51	63.50
404-335-21	2374 E BEDFORD AVE	0.141	4190	63.51	63.50
404-335-22	2364 E BEDFORD AVE	0.141	4190	63.51	63.50
404-335-23	2352 E BEDFORD AVE	0.141	4190	63.51	63.50
404-335-24	2342 E BEDFORD AVE	0.141	4190	63.51	63.50
404-335-25	2330 E BEDFORD AVE	0.141	4190	63.51	63.50
404-335-26	2320 E BEDFORD AVE	0.141	4190	63.51	63.50
404-335-27	2308 E BEDFORD AVE	0.141	4190	63.51	63.50

City of Fresno
Landscaping and Lighting Maintenance Dist #1
Fiscal Year 2020/21 Preliminary Assessment Roll

Assessor's Parcel Number	Situs Address	Taxable Acreage	Tract Number	Max Assessment	Charge
404-335-28	2298 E BEDFORD AVE	0.141	4190	63.51	63.50
404-335-29	2286 E BEDFORD AVE	0.141	4190	63.51	63.50
404-335-30	2276 E BEDFORD AVE	0.162	4190	63.51	63.50
404-336-01	7603 N BAIRD AVE	0.154	4190	63.51	63.50
404-336-02	7615 N BAIRD AVE	0.144	4190	63.51	63.50
404-336-03	7625 N BAIRD AVE	0.156	4190	63.51	63.50
404-341-01	2338 E MINARETS AVE	0.238	4026	61.35	61.34
404-341-02	2326 E MINARETS AVE	0.193	4026	61.35	61.34
404-341-03	2314 E MINARETS AVE	0.223	4026	61.35	61.34
404-341-04	2306 E MINARETS AVE	0.193	4026	61.35	61.34
404-341-05	2302 E MINARETS AVE	0.238	4026	61.35	61.34
404-341-06	7445 N SIERRA VISTA AVE	0.234	4026	61.35	61.34
404-341-07	7439 N SIERRA VISTA AVE	0.252	4026	61.35	61.34
404-341-08	7427 N SIERRA VISTA AVE	0.199	4026	61.35	61.34
404-341-21	7401 N SIERRA VISTA AVE	0.213	4026	61.35	61.34
404-341-22	7387 N SIERRA VISTA AVE	0.231	4026	61.35	61.34
404-341-23	7413 N SIERRA	0.221	4026	61.35	61.34
404-341-25	7361 N SIERRA VISTA AVE	0.213	4026	61.35	61.34
404-342-01	2301 E CHENNAULT AVE	0.208	4026	61.35	61.34
404-342-02	2307 E CHENNAULT AVE	0.223	4026	61.35	61.34
404-342-03	2319 E CHENNAULT AVE	0.199	4026	61.35	61.34
404-342-04	2331 E CHENNAULT AVE	0.223	4026	61.35	61.34
404-342-05	2343 E CHENNAULT AVE	0.227	4026	61.35	61.34
404-342-06	2355 E CHENNAULT AVE	0.321	4026	61.35	61.34
404-342-07	2360 E CHENNAULT AVE	0.277	4026	61.35	61.34
404-342-08	2356 E CHENNAULT AVE	0.390	4026	61.35	61.34
404-342-09	2344 E CHENNAULT AVE	0.234	4026	61.35	61.34
404-342-10	2332 E CHENNAULT AVE	0.196	4026	61.35	61.34
404-342-11	2320 E CHENNAULT AVE	0.223	4026	61.35	61.34
404-342-12	2308 E CHENNAULT AVE	0.193	4026	61.35	61.34
404-342-13	2302 E CHENNAULT AVE	0.238	4026	61.35	61.34
404-342-14	2303 E MINARETS AVE	0.211	4026	61.35	61.34
404-342-15	2309 E MINARETS AVE	0.171	4026	61.35	61.34
404-342-16	2321 E MINARETS AVE	0.198	4026	61.35	61.34
404-342-17	2333 E MINARETS AVE	0.176	4026	61.35	61.34
404-342-18	2345 E MINARETS AVE	0.203	4026	61.35	61.34
404-342-19	2357 E MINARETS AVE	0.173	4026	61.35	61.34
404-342-20	2369 E MINARETS AVE	0.216	4026	61.35	61.34
404-342-21	7429 N RECREATION AVE	0.208	4026	61.35	61.34
404-342-22	7417 N RECREATION AVE	0.203	4026	61.35	61.34
404-342-23	7405 N RECREATION AVE	0.176	4026	61.35	61.34
404-342-24	7393 N RECREATION AVE	0.203	4026	61.35	61.34
404-342-25	7381 N RECREATION AVE	0.176	4026	61.35	61.34
404-342-26	7365 N RECREATION AVE	0.189	4026	61.35	61.34
404-343-01	7398 N RECREATION AVE	0.220	4026	61.35	61.34
404-343-02	7410 N RECREATION AVE	0.206	4026	61.35	61.34
404-343-03	7422 N RECREATION AVE	0.179	4026	61.35	61.34
404-343-04	7434 N RECREATION AVE	0.228	4026	61.35	61.34
404-343-05	7446 N RECREATION AVE	0.252	4026	61.35	61.34
404-343-06	2398 E MINARETS AVE	0.238	4026	61.35	61.34
404-343-07	2386 E MINARETS AVE	0.223	4026	61.35	61.34
404-343-08	2374 E MINARETS AVE	0.193	4026	61.35	61.34
404-343-09	2362 E MINARETS AVE	0.238	4026	61.35	61.34

City of Fresno
Landscaping and Lighting Maintenance Dist #1
Fiscal Year 2020/21 Preliminary Assessment Roll

Assessor's Parcel Number	Situs Address	Taxable Acreage	Tract Number	Max Assessment	Charge
404-351-01	7257 N SIERRA VISTA AVE	0.234	4026	61.35	61.34
404-351-02	7271 N SIERRA VISTA AVE	0.199	4026	61.35	61.34
404-351-03	7283 N SIERRA VISTA AVE	0.173	4026	61.35	61.34
404-351-04	7297 N SIERRA VISTA AVE	0.199	4026	61.35	61.34
404-351-05	7309 N SIERRA VISTA AVE	0.173	4026	61.35	61.34
404-351-06	7323 N SIERRA VISTA AVE	0.199	4026	61.35	61.34
404-351-11	7349 N SIERRA VISTA AVE	0.213	4026	61.35	61.34
404-351-12	7335 N SIERRA VISTA AVE	0.199	4026	61.35	61.34
404-352-04	2328 E BIRCH AVE	0.203	4026	61.35	61.34
404-352-05	2340 E BIRCH AVE	0.176	4026	61.35	61.34
404-352-06	2354 E BIRCH AVE	0.176	4026	61.35	61.34
404-352-07	2366 E BIRCH AVE	0.203	4026	61.35	61.34
404-352-08	2378 E BIRCH AVE	0.176	4026	61.35	61.34
404-352-09	2392 E BIRCH AVE	0.208	4026	61.35	61.34
404-352-10	2316 E BIRCH AVE	0.243	4026	61.35	61.34
404-352-11	2304 E BIRCH AVE	0.297	4026	61.35	61.34
404-353-01	7370 N RECREATION AVE	0.220	4026	61.35	61.34
404-353-02	7358 N RECREATION AVE	0.179	4026	61.35	61.34
404-353-03	7346 N RECREATION AVE	0.179	4026	61.35	61.34
404-353-04	7334 N RECREATION AVE	0.252	4026	61.35	61.34
404-353-07	2383 E BIRCH AVE	0.210	4026	61.35	61.34
404-353-08	2371 E BIRCH AVE	0.182	4026	61.35	61.34
404-353-09	2357 E BIRCH AVE	0.210	4026	61.35	61.34
404-353-10	2343 E BIRCH AVE	0.182	4026	61.35	61.34
404-353-11	2331 E BIRCH AVE	0.210	4026	61.35	61.34
404-353-12	2319 E BIRCH AVE	0.182	4026	61.35	61.34
404-353-13	2311 E BIRCH AVE	0.210	4026	61.35	61.34
404-353-14	2303 E BIRCH AVE	0.210	4026	61.35	61.34
404-353-15	7298 N SIERRA VISTA AVE	0.232	4026	61.35	61.34
404-353-16	7284 N SIERRA VISTA AVE	0.218	4026	61.35	61.34
404-353-17	7272 N SIERRA VISTA AVE	0.215	4026	61.35	61.34
404-353-18	7258 N SIERRA VISTA AVE	0.258	4026	61.35	61.34
404-353-21	2399 E BIRCH AVE	0.386	4026	61.35	61.34
404-361-01	7489 N HAYSTON AVE	0.175	4461	26.53	26.52
404-361-02	7477 N HAYSTON AVE	0.117	4461	26.53	26.52
404-361-03	7465 N HAYSTON AVE	0.117	4461	26.53	26.52
404-361-04	7455 N HAYSTON AVE	0.119	4461	26.53	26.52
404-361-05	7445 N HAYSTON AVE	0.119	4461	26.53	26.52
404-361-06	7435 N HAYSTON AVE	0.119	4461	26.53	26.52
404-361-07	7425 N HAYSTON AVE	0.119	4461	26.53	26.52
404-361-08	7415 N HAYSTON AVE	0.119	4461	26.53	26.52
404-361-09	7405 N HAYSTON AVE	0.119	4461	26.53	26.52
404-361-10	7395 N HAYSTON AVE	0.192	4461	26.53	26.52
404-362-01	7490 N HAYSTON AVE	0.175	4461	26.53	26.52
404-362-02	7478 N HAYSTON AVE	0.117	4461	26.53	26.52
404-362-03	7466 N HAYSTON AVE	0.117	4461	26.53	26.52
404-362-04	7456 N HAYSTON AVE	0.119	4461	26.53	26.52
404-362-05	7446 N HAYSTON AVE	0.119	4461	26.53	26.52
404-362-06	7436 N HAYSTON AVE	0.119	4461	26.53	26.52
404-362-07	7426 N HAYSTON AVE	0.119	4461	26.53	26.52
404-362-08	7416 N HAYSTON AVE	0.119	4461	26.53	26.52
404-362-09	7406 N HAYSTON AVE	0.131	4461	26.53	26.52
404-362-10	7407 N MERIDIAN AVE	0.131	4461	26.53	26.52

City of Fresno
Landscaping and Lighting Maintenance Dist #1
Fiscal Year 2020/21 Preliminary Assessment Roll

Assessor's Parcel Number	Situs Address	Taxable Acreage	Tract Number	Max Assessment	Charge
404-362-11	7417 N MERIDIAN AVE	0.119	4461	26.53	26.52
404-362-12	7427 N MERIDIAN AVE	0.119	4461	26.53	26.52
404-362-13	7437 N MERIDIAN AVE	0.119	4461	26.53	26.52
404-362-14	7447 N MERIDIAN AVE	0.119	4461	26.53	26.52
404-362-15	7457 N MERIDIAN AVE	0.119	4461	26.53	26.52
404-362-16	7467 N MERIDIAN AVE	0.117	4461	26.53	26.52
404-362-17	7479 N MERIDIAN AVE	0.117	4461	26.53	26.52
404-362-18	7491 N MERIDIAN AVE	0.175	4461	26.53	26.52
404-363-01	7492 N MERIDIAN AVE	0.176	4461	26.53	26.52
404-363-02	7480 N MERIDIAN AVE	0.115	4461	26.53	26.52
404-363-03	7468 N MERIDIAN AVE	0.117	4461	26.53	26.52
404-363-04	7458 N MERIDIAN AVE	0.118	4461	26.53	26.52
404-363-05	7448 N MERIDIAN AVE	0.118	4461	26.53	26.52
404-363-06	7438 N MERIDIAN AVE	0.118	4461	26.53	26.52
404-363-07	7428 N MERIDIAN AVE	0.118	4461	26.53	26.52
404-363-08	7418 N MERIDIAN AVE	0.118	4461	26.53	26.52
404-363-09	7408 N MERIDIAN AVE	0.187	4461	26.53	26.52
404-363-10	1847 E CHENNAULT AVE	0.114	4461	26.53	26.52
404-363-11	1839 E CHENNAULT AVE	0.114	4461	26.53	26.52
404-363-12	1831 E CHENNAULT AVE	0.114	4461	26.53	26.52
404-363-13	1823 E CHENNAULT AVE	0.114	4461	26.53	26.52
404-363-14	1815 E CHENNAULT AVE	0.114	4461	26.53	26.52
404-363-15	1807 E CHENNAULT AVE	0.114	4461	26.53	26.52
404-363-16	1801 E CHENNAULT AVE	0.137	4461	26.53	26.52
404-363-17	7378 N HAYSTON AVE	0.146	4461	26.53	26.52
404-371-01	7372 N MANSIONETTE DR	0.112	4461	26.53	26.52
404-371-02	7360 N MANSIONETTE DR	0.112	4461	26.53	26.52
404-371-03	7348 N MANSIONETTE DR	0.138	4461	26.53	26.52
404-371-04	1756 E BIRCH AVE	0.213	4461	26.53	26.52
404-371-05	1768 E BIRCH AVE	0.213	4461	26.53	26.52
404-371-06	7373 N HAYSTON AVE	0.115	4461	26.53	26.52
404-371-07	7363 N HAYSTON AVE	0.112	4461	26.53	26.52
404-371-08	7351 N HAYSTON AVE	0.140	4461	26.53	26.52
404-372-01	7371 N MANSIONETTE DR	0.136	4461	26.53	26.52
404-372-02	7359 N MANSIONETTE DR	0.136	4461	26.53	26.52
404-372-03	7347 N MANSIONETTE DR	0.132	4461	26.53	26.52
404-372-04	7335 N MANSIONETTE DR	0.252	4461	26.53	26.52
404-372-05	1717 E BIRCH AVE	0.246	4461	26.53	26.52
404-372-06	1727 E BIRCH AVE	0.134	4461	26.53	26.52
404-372-07	1737 E BIRCH AVE	0.143	4461	26.53	26.52
404-372-08	1747 E BIRCH AVE	0.143	4461	26.53	26.52
404-372-09	1757 E BIRCH AVE	0.144	4461	26.53	26.52
404-372-10	1767 E BIRCH AVE	0.144	4461	26.53	26.52
404-372-11	1777 E BIRCH AVE	0.144	4461	26.53	26.52
404-372-12	1787 E BIRCH AVE	0.159	4461	26.53	26.52
404-373-01	7318 N HAYSTON AVE	0.126	4461	26.53	26.52
404-373-02	7330 N HAYSTON AVE	0.114	4461	26.53	26.52
404-373-03	7342 N HAYSTON AVE	0.114	4461	26.53	26.52
404-373-04	7354 N HAYSTON AVE	0.114	4461	26.53	26.52
404-373-05	7366 N HAYSTON AVE	0.114	4461	26.53	26.52
404-391-01	2254 E JORDAN AVE	0.196	4581	63.51	63.50
404-391-02	2262 E JORDAN AVE	0.168	4581	63.51	63.50
404-391-03	2272 E JORDAN AVE	0.168	4581	63.51	63.50

City of Fresno
Landscaping and Lighting Maintenance Dist #1
Fiscal Year 2020/21 Preliminary Assessment Roll

Assessor's Parcel Number	Situs Address	Taxable Acreage	Tract Number	Max Assessment	Charge
404-391-04	2282 E JORDAN AVE	0.168	4581	63.51	63.50
404-391-05	2294 E JORDAN AVE	0.168	4581	63.51	63.50
404-391-06	2306 E JORDAN AVE	0.168	4581	63.51	63.50
404-391-07	2316 E JORDAN AVE	0.168	4581	63.51	63.50
404-391-08	2326 E JORDAN AVE	0.168	4581	63.51	63.50
404-391-09	2338 E JORDAN AVE	0.168	4581	63.51	63.50
404-391-10	2348 E JORDAN AVE	0.168	4581	63.51	63.50
404-391-11	2360 E JORDAN AVE	0.168	4581	63.51	63.50
404-391-12	2370 E JORDAN AVE	0.168	4581	63.51	63.50
404-391-13	2382 E JORDAN AVE	0.193	4581	63.51	63.50
404-392-01	2406 E JORDAN AVE	0.193	4581	63.51	63.50
404-392-02	2418 E JORDAN AVE	0.168	4581	63.51	63.50
404-392-03	2428 E JORDAN AVE	0.168	4581	63.51	63.50
404-392-04	2438 E JORDAN AVE	0.172	4581	63.51	63.50
404-392-05	2448 E JORDAN AVE	0.238	4581	63.51	63.50
404-392-06	7958 N DEARING AVE	0.208	4581	63.51	63.50
404-392-07	7944 N DEARING AVE	0.169	4581	63.51	63.50
404-392-08	7930 N DEARING AVE	0.170	4581	63.51	63.50
404-392-09	7918 N DEARING AVE	0.170	4581	63.51	63.50
404-392-10	7894 N DEARING AVE	0.170	4581	63.51	63.50
404-392-11	7876 N DEARING AVE	0.170	4581	63.51	63.50
404-393-01	2427 E JORDAN AVE	0.163	4581	63.51	63.50
404-393-02	2417 E JORDAN AVE	0.142	4581	63.51	63.50
404-393-03	2405 E JORDAN AVE	0.142	4581	63.51	63.50
404-393-04	2393 E JORDAN AVE	0.142	4581	63.51	63.50
404-393-05	2381 E JORDAN AVE	0.142	4581	63.51	63.50
404-393-06	2369 E JORDAN AVE	0.142	4581	63.51	63.50
404-393-07	2359 E JORDAN AVE	0.142	4581	63.51	63.50
404-393-08	2347 E JORDAN AVE	0.142	4581	63.51	63.50
404-393-09	2337 E JORDAN AVE	0.142	4581	63.51	63.50
404-393-10	2325 E JORDAN AVE	0.142	4581	63.51	63.50
404-393-11	2315 E JORDAN AVE	0.142	4581	63.51	63.50
404-393-12	2305 E JORDAN AVE	0.142	4581	63.51	63.50
404-393-13	2293 E JORDAN AVE	0.142	4581	63.51	63.50
404-393-14	2281 E JORDAN AVE	0.142	4581	63.51	63.50
404-393-15	2271 E JORDAN AVE	0.163	4581	63.51	63.50
404-393-16	2270 E HOUSTON AVE	0.163	4581	63.51	63.50
404-393-17	2280 E HOUSTON AVE	0.142	4581	63.51	63.50
404-393-18	2292 E HOUSTON AVE	0.142	4581	63.51	63.50
404-393-19	2304 E HOUSTON AVE	0.142	4581	63.51	63.50
404-393-20	2314 E HOUSTON AVE	0.142	4581	63.51	63.50
404-393-21	2324 E HOUSTON AVE	0.142	4581	63.51	63.50
404-393-22	2336 E HOUSTON AVE	0.142	4581	63.51	63.50
404-393-23	2346 E HOUSTON AVE	0.142	4581	63.51	63.50
404-393-24	2358 E HOUSTON AVE	0.142	4581	63.51	63.50
404-393-25	2368 E HOUSTON AVE		4581	63.51	63.50
404-393-26	2380 E HOUSTON AVE	0.142	4581	63.51	63.50
404-393-27	2392 E HOUSTON AVE	0.142	4581	63.51	63.50
404-393-28	2404 E HOUSTON AVE	0.142	4581	63.51	63.50
404-393-29	2416 E HOUSTON AVE	0.142	4581	63.51	63.50
404-393-30	2426 E HOUSTON AVE	0.163	4581	63.51	63.50
404-394-01	2425 E HOUSTON AVE	0.163	4581	63.51	63.50
404-394-02	2415 E HOUSTON AVE	0.142	4581	63.51	63.50

City of Fresno
Landscaping and Lighting Maintenance Dist #1
Fiscal Year 2020/21 Preliminary Assessment Roll

Assessor's Parcel Number	Situs Address	Taxable Acreage	Tract Number	Max Assessment	Charge
404-394-03	2403 E HOUSTON AVE	0.142	4581	63.51	63.50
404-394-04	2391 E HOUSTON AVE	0.142	4581	63.51	63.50
404-394-05	2379 E HOUSTON AVE	0.142	4581	63.51	63.50
404-394-06	2367 E HOUSTON AVE	0.142	4581	63.51	63.50
404-394-07	2357 E HOUSTON AVE	0.142	4581	63.51	63.50
404-394-08	2345 E HOUSTON AVE	0.142	4581	63.51	63.50
404-394-09	2335 E HOUSTON AVE	0.142	4581	63.51	63.50
404-394-10	2323 E HOUSTON AVE	0.142	4581	63.51	63.50
404-394-11	2313 E HOUSTON AVE	0.142	4581	63.51	63.50
404-394-12	2303 E HOUSTON AVE	0.142	4581	63.51	63.50
404-394-13	2291 E HOUSTON AVE	0.142	4581	63.51	63.50
404-394-14	2279 E HOUSTON AVE	0.142	4581	63.51	63.50
404-394-15	2269 E HOUSTON AVE	0.163	4581	63.51	63.50
404-395-01	7867 N BAIRD AVE	0.144	4581	63.51	63.50
404-395-02	7887 N BAIRD AVE	0.144	4581	63.51	63.50
404-395-03	7907 N BAIRD AVE	0.144	4581	63.51	63.50
404-395-04	7923 N BAIRD AVE	0.144	4581	63.51	63.50
404-395-05	7931 N BAIRD AVE	0.144	4581	63.51	63.50
404-395-06	7947 N BAIRD AVE	0.156	4581	63.51	63.50
405-113-02-S	2303 W SPRUCE AVE	0.353	4631	25.99	25.98
405-113-03-S	2279 W SPRUCE AVE	0.353	4631	25.99	25.98
405-113-04-S	2263 W SPRUCE AVE	0.353	4631	25.99	25.98
405-113-05-S	2247 W SPRUCE AVE	0.353	4631	25.99	25.98
405-113-06-S	2229 W SPRUCE AVE	0.353	4631	25.99	25.98
405-113-07-S	2211 W SPRUCE AVE	0.353	4631	25.99	25.98
405-113-08-S	2207 W SPRUCE AVE	0.252	4631	25.99	25.98
405-113-09-S	7147 N BENGSTON AVE	0.330	4631	25.99	25.98
405-113-10-S	7125 N BENGSTON AVE	0.315	4631	25.99	25.98
405-113-11-S	7119 N BENGSTON AVE	0.327	4631	25.99	25.98
405-113-12-S	7118 N FORKNER AVE	0.340	4631	25.99	25.98
405-113-13-S	7124 N FORKNER AVE	0.358	4631	25.99	25.98
405-113-14-S	7142 N FORKNER AVE	0.387	4631	25.99	25.98
405-113-15-S	7143 N FORKNER AVE	0.387	4631	25.99	25.98
405-113-16-S	7125 N FORKNER AVE	0.358	4631	25.99	25.98
405-113-17-S	7119 N FORKNER AVE	0.307	4631	25.99	25.98
405-113-18-S	2264 W FIR AVE	0.342	4631	25.99	25.98
405-113-19-S	7122 N FANSLER WAY	0.358	4631	25.99	25.98
405-113-20-S	7140 N FANSLER WAY	0.387	4631	25.99	25.98
405-113-21-S	7141 N FANSLER WAY	0.277	4631	25.99	25.98
405-113-22-S	7123 N FANSLER WAY	0.344	4631	25.99	25.98
405-113-23-S	7117 N FANSLER WAY	0.371	4631	25.99	25.98
405-113-24-S	7118 N SEQUOIA DR	0.353	4631	25.99	25.98
405-113-25-S	7136 N SEQUOIA DR	0.284	4631	25.99	25.98
405-113-26-S	7148 N SEQUOIA DR	0.316	4631	25.99	25.98
405-114-01-S	2319 W SPRUCE AVE	0.433	4631	25.99	25.98
405-114-02-S	7137 N SEQUOIA DR	0.330	4631	25.99	25.98
405-114-03-S	7123 N SEQUOIA DR	0.298	4631	25.99	25.98
405-114-04-S	7115 N SEQUOIA DR	0.298	4631	25.99	25.98
405-114-05-S	7100 N VAN NESS BLVD	0.860	4631	25.99	25.98
405-114-06-S	7108 N VAN NESS BLVD	0.915	4631	25.99	25.98
405-114-07-S	2351 W SPRUCE AVE	0.596	4631	25.99	25.98
405-120-04-S	7118 N BENGSTON AVE	0.296	4631	25.99	25.98
405-120-05	7124 N BENGSTON AVE	0.282	4631	25.99	25.98

City of Fresno
Landscaping and Lighting Maintenance Dist #1
Fiscal Year 2020/21 Preliminary Assessment Roll

Assessor's Parcel Number	Situs Address	Taxable Acreage	Tract Number	Max Assessment	Charge
405-120-06	7142 N BENGSTON AVE	0.284	4631	25.99	25.98
405-120-07	7156 N BENGSTON AVE	0.286	4631	25.99	25.98
405-120-08	7164 N BENGSTON AVE	0.447	4631	25.99	25.98
405-120-09	7186 N WARREN AVE	0.449	4631	25.99	25.98
405-120-10	7161 N WARREN AVE	0.298	4631	25.99	25.98
405-120-11	7163 N WARREN AVE	0.328	4631	25.99	25.98
405-120-12	2128 W SPRUCE AVE	0.353	4631	25.99	25.98
405-120-13	2114 W SPRUCE AVE	0.447	4631	25.99	25.98
405-120-14-S	2096 W SPRUCE AVE	0.385	4631	25.99	25.98
405-120-15-S	2084 W SPRUCE AVE	0.385	4631	25.99	25.98
405-120-16-S	2068 W SPRUCE AVE	0.385	4631	25.99	25.98
405-120-17-S	2050 W SPRUCE AVE	0.413	4631	25.99	25.98
405-120-18-S	7186 N ILA AVE	0.328	4631	25.99	25.98
405-120-19-S	7174 N ILA AVE	0.516	4631	25.99	25.98
405-120-20-S	2037 W SPRUCE AVE	0.378	4631	25.99	25.98
405-120-21-S	2049 W SPRUCE AVE	0.293	4631	25.99	25.98
405-120-22-S	2053 W SPRUCE AVE	0.289	4631	25.99	25.98
405-120-23-S	2071 W SPRUCE AVE	0.289	4631	25.99	25.98
405-120-24-S	2085 W SPRUCE AVE	0.289	4631	25.99	25.98
405-120-25-S	2095 W SPRUCE AVE	0.289	4631	25.99	25.98
405-120-26	2101 W SPRUCE AVE	0.289	4631	25.99	25.98
405-120-27	2117 W SPRUCE AVE	0.299	4631	25.99	25.98
405-120-30	7095 N WARREN AVE	0.152	4537	25.99	25.98
405-120-31	7119 N WARREN AVE	0.170	4537	25.99	25.98
405-120-32	7125 N WARREN AVE	0.182	4537	25.99	25.98
405-120-33	7141 N WARREN AVE	0.186	4537	25.99	25.98
405-120-34	7153 N WARREN AVE	0.205	4537	25.99	25.98
405-120-35	2118 W FIR AVE	0.190	4537	25.99	25.98
405-120-36	2106 W FIR AVE	0.208	4537	25.99	25.98
405-120-37-S	2098 W FIR AVE	0.185	4537	25.99	25.98
405-120-38-S	2094 W FIR AVE	0.185	4537	25.99	25.98
405-120-39-S	2086 W FIR AVE	0.185	4537	25.99	25.98
405-120-40-S	2074 W FIR AVE	0.208	4537	25.99	25.98
405-120-41-S	2068 W FIR AVE	0.185	4537	25.99	25.98
405-120-42-S	2056 W FIR AVE	0.185	4537	25.99	25.98
405-120-43-S	2052 W FIR AVE	0.177	4537	25.99	25.98
405-120-44-S	2044 W FIR AVE	0.170	4537	25.99	25.98
405-120-45-S	2036 W FIR AVE	0.167	4537	25.99	25.98
405-120-46-S	2024 W FIR AVE	0.222	4537	25.99	25.98
405-120-47-S	2023 W FIR AVE	0.212	4537	25.99	25.98
405-120-48-S	2035 W FIR AVE	0.166	4537	25.99	25.98
405-120-49-S	2043 W FIR AVE	0.169	4537	25.99	25.98
405-120-50-S	2051 W FIR AVE	0.173	4537	25.99	25.98
405-120-51-S	2055 W FIR AVE	0.202	4537	25.99	25.98
405-120-52-S	2069 W FIR AVE	0.185	4537	25.99	25.98
405-120-53-S	2075 W FIR AVE	0.185	4537	25.99	25.98
405-120-54-S	2087 W FIR AVE	0.185	4537	25.99	25.98
405-120-55-S	2095 W FIR AVE	0.208	4537	25.99	25.98
405-120-56-S	2101 W FIR AVE	0.185	4537	25.99	25.98
405-120-57-S	2107 W FIR AVE	0.185	4537	25.99	25.98
405-120-58-S	2119 W FIR AVE	0.223	4537	25.99	25.98
405-461-01-S	1779 W ALLUVIAL AVE	0.429	3884	210.74	210.74
405-461-02-S	1761 W ALLUVIAL AVE	0.399	3884	210.74	210.74

City of Fresno
Landscaping and Lighting Maintenance Dist #1
Fiscal Year 2020/21 Preliminary Assessment Roll

Assessor's Parcel Number	Situs Address	Taxable Acreage	Tract Number	Max Assessment	Charge
405-461-03-S	1743 W ALLUVIAL AVE	0.399	3884	210.74	210.74
405-461-04-S	1725 W ALLUVIAL AVE	0.399	3884	210.74	210.74
405-461-05-S	1707 W ALLUVIAL AVE	0.399	3884	210.74	210.74
405-461-06-S	7361 N CHANNING WAY	0.275	3884	210.74	210.74
405-461-07-S	1718 W PINEDALE AVE	0.239	3884	210.74	210.74
405-461-08-S	1732 W PINEDALE AVE	0.239	3884	210.74	210.74
405-461-09-S	1744 W PINEDALE AVE	0.239	3884	210.74	210.74
405-461-10-S	1758 W PINEDALE AVE	0.220	3884	210.74	210.74
405-461-11-S	7361 N BROOKS AVE	0.353	3884	210.74	210.74
405-461-12-S	7353 N BROOKS AVE	0.385	3884	210.74	210.74
405-461-13-S	7341 N BROOKS AVE	0.268	3884	210.74	210.74
405-461-14-S	7327 N BROOKS AVE	0.250	3884	210.74	210.74
405-461-15-S	7315 N BROOKS AVE	0.250	3884	210.74	210.74
405-461-16-S	7301 N BROOKS AVE	0.250	3884	210.74	210.74
405-462-01-S	1623 W ALLUVIAL AVE	0.399	3884	210.74	210.74
405-462-02-S	1641 W ALLUVIAL AVE	0.399	3884	210.74	210.74
405-462-03-S	1655 W ALLUVIAL AVE	0.399	3884	210.74	210.74
405-462-04-S	1677 W ALLUVIAL AVE	0.399	3884	210.74	210.74
405-462-05-S	7360 N CHANNING WAY	0.275	3884	210.74	210.74
405-462-06-S	1668 W PINEDALE AVE	0.247	3884	210.74	210.74
405-462-07-S	1654 W PINEDALE AVE	0.247	3884	210.74	210.74
405-462-08-S	1640 W PINEDALE AVE	0.247	3884	210.74	210.74
405-462-09-S	7356 N DURANT AVE	0.298	3884	210.74	210.74
405-462-10-S	7344 N DURANT AVE	0.216	3884	210.74	210.74
405-462-11-S	7330 N DURANT AVE	0.243	3884	210.74	210.74
405-463-01-S	7306 N BROOKS AVE	0.260	3884	210.74	210.74
405-463-02-S	7320 N BROOKS AVE	0.260	3884	210.74	210.74
405-463-03-S	7334 N BROOKS AVE	0.268	3884	210.74	210.74
405-463-04-S	7337 N CHANNING WAY	0.241	3884	210.74	210.74
405-463-05-S	7325 N CHANNING WAY	0.225	3884	210.74	210.74
405-463-06-S	7311 N CHANNING WAY	0.225	3884	210.74	210.74
405-463-07-S	7299 N CHANNING WAY	0.225	3884	210.74	210.74
405-464-01-S	7298 N CHANNING WAY	0.225	3884	210.74	210.74
405-464-02-S	7310 N CHANNING WAY	0.225	3884	210.74	210.74
405-464-03-S	7324 N CHANNING WAY	0.227	3884	210.74	210.74
405-464-04-S	7326 N CHANNING WAY	0.241	3884	210.74	210.74
405-464-05-S	1695 W PINEDALE AVE	0.243	3884	210.74	210.74
405-464-06-S	7323 N GERALDINE AVE	0.222	3884	210.74	210.74
405-464-07-S	7309 N GERALDINE AVE	0.222	3884	210.74	210.74
405-464-08-S	7297 N GERALDINE AVE	0.222	3884	210.74	210.74
405-465-01-S	7296 N GERALDINE AVE	0.222	3884	210.74	210.74
405-465-02-S	7308 N GERALDINE AVE	0.222	3884	210.74	210.74
405-465-03-S	7322 N GERALDINE AVE	0.222	3884	210.74	210.74
405-465-04-S	7334 N GERALDINE AVE	0.251	3884	210.74	210.74
405-465-05-S	1653 W PINEDALE AVE	0.258	3884	210.74	210.74
405-465-06-S	7321 N DURANT AVE	0.227	3884	210.74	210.74
405-465-07-S	7307 N DURANT AVE	0.316	3884	210.74	210.74
405-465-08-S	1623 W PINEDALE AVE	0.202	3884	210.74	210.74
405-465-09-S	1611 W PINEDALE AVE	0.202	3884	210.74	210.74
405-471-01	7289 N BROOKS AVE	0.259	3884	210.74	210.74
405-472-01	7292 N BROOKS AVE	0.260	3884	210.74	210.74
405-472-02	7278 N BROOKS AVE	0.270	3884	210.74	210.74
405-472-03	7264 N BROOKS AVE	0.262	3884	210.74	210.74

City of Fresno
Landscaping and Lighting Maintenance Dist #1
Fiscal Year 2020/21 Preliminary Assessment Roll

Assessor's Parcel Number	Situs Address	Taxable Acreage	Tract Number	Max Assessment	Charge
405-472-04	7250 N BROOKS AVE	0.270	3884	210.74	210.74
405-472-05	7247 N CHANNING WAY	0.244	3884	210.74	210.74
405-472-06	7259 N CHANNING WAY	0.225	3884	210.74	210.74
405-472-07	7273 N CHANNING WAY	0.225	3884	210.74	210.74
405-472-08	7285 N CHANNING WAY	0.225	3884	210.74	210.74
405-473-01-S	7282 N GERALDINE AVE	0.230	3884	210.74	210.74
405-473-02-S	7270 N GERALDINE AVE	0.283	3884	210.74	210.74
405-473-03-S	7255 N GERALDINE AVE	0.275	3884	210.74	210.74
405-473-04-S	7271 N GERALDINE AVE	0.283	3884	210.74	210.74
405-473-05-S	7283 N GERALDINE AVE	0.230	3884	210.74	210.74
405-473-06-S	7284 N CHANNING WAY	0.225	3884	210.74	210.74
405-473-07-S	7272 N CHANNING WAY	0.225	3884	210.74	210.74
405-473-08-S	7258 N CHANNING WAY	0.225	3884	210.74	210.74
405-473-09-S	1708 W BIRCH AVE	0.249	3884	210.74	210.74
405-473-10-S	1696 W BIRCH AVE	0.233	3884	210.74	210.74
405-473-11-S	1682 W BIRCH AVE	0.233	3884	210.74	210.74
405-473-12-S	1668 W BIRCH AVE	0.233	3884	210.74	210.74
405-473-13-S	1654 W BIRCH AVE	0.270	3884	210.74	210.74
405-473-14-S	7263 N DURANT AVE	0.253	3884	210.74	210.74
405-473-15-S	7273 N DURANT AVE	0.256	3884	210.74	210.74
405-473-16-S	7285 N DURANT AVE	0.305	3884	210.74	210.74
405-473-17-S	1622 W MINARETS AVE	0.272	3884	210.74	210.74
405-473-18-S	1610 W MINARETS AVE	0.203	3884	210.74	210.74
405-474-01	7261 N BROOKS AVE	0.298	3884	210.74	210.74
405-474-02	7247 N BROOKS AVE	0.295	3884	210.74	210.74
405-474-03	7237 N BROOKS AVE	0.330	3884	210.74	210.74
405-474-04	1765 W BIRCH AVE	0.250	3884	210.74	210.74
405-474-05	1749 W BIRCH AVE	0.238	3884	210.74	210.74
405-474-06	1735 W BIRCH AVE	0.238	3884	210.74	210.74
405-474-07	1719 W BIRCH AVE	0.238	3884	210.74	210.74
405-474-08-S	1705 W BIRCH AVE	0.238	3884	210.74	210.74
405-474-09-S	1689 W BIRCH AVE	0.245	3884	210.74	210.74
405-474-10-S	7213 N GERALDINE AVE	0.234	3884	210.74	210.74
405-474-11-S	1702 W SPRUCE AVE	0.215	3884	210.74	210.74
405-474-12	1716 W SPRUCE AVE	0.215	3884	210.74	210.74
405-474-13-S	1730 W SPRUCE AVE	0.215	3884	210.74	210.74
405-474-14	1744 W SPRUCE AVE	0.215	3884	210.74	210.74
405-474-15	1758 W SPRUCE AVE	0.234	3884	210.74	210.74
405-474-16	1772 W SPRUCE AVE	0.229	3884	210.74	210.74
405-474-17-S	7193 N BROOKS AVE	0.275	3884	210.74	210.74
405-475-01-S	7214 N GERALDINE AVE	0.212	3884	210.74	210.74
405-475-02-S	7228 N GERALDINE AVE	0.224	3884	210.74	210.74
405-475-03-S	7227 N DURANT AVE	0.234	3884	210.74	210.74
405-475-04-S	7213 N DURANT AVE	0.221	3884	210.74	210.74
405-476-01-S	1611 W MINARETS AVE	0.229	3884	210.74	210.74
405-476-02-S	7254 N DURANT AVE	0.219	3884	210.74	210.74
405-476-03-S	7240 N DURANT AVE	0.219	3884	210.74	210.74
405-476-04-S	7228 N DURANT AVE	0.219	3884	210.74	210.74
405-476-05-S	7216 N DURANT AVE	0.219	3884	210.74	210.74
405-481-01-S	7190 N BROOKS AVE	0.234	3884	210.74	210.74
405-481-02-S	1743 W SPRUCE AVE	0.215	3884	210.74	210.74
405-481-03-S	1729 W SPRUCE AVE	0.215	3884	210.74	210.74
405-481-04-S	1715 W SPRUCE AVE	0.215	3884	210.74	210.74

City of Fresno
Landscaping and Lighting Maintenance Dist #1
Fiscal Year 2020/21 Preliminary Assessment Roll

Assessor's Parcel Number	Situs Address	Taxable Acreage	Tract Number	Max Assessment	Charge
405-481-05-S	1701 W SPRUCE AVE	0.215	3884	210.74	210.74
405-481-06-S	1687 W SPRUCE AVE	0.234	3884	210.74	210.74
405-481-07-S	7175 N GERALDINE AVE	0.199	3884	210.74	210.74
405-481-08-S	1698 W LOCUST AVE	0.187	3884	210.74	210.74
405-481-09-S	1710 W LOCUST AVE	0.187	3884	210.74	210.74
405-481-10-S	1722 W LOCUST AVE	0.187	3884	210.74	210.74
405-481-11-S	1734 W LOCUST AVE	0.187	3884	210.74	210.74
405-481-12-S	1746 W LOCUST AVE	0.187	3884	210.74	210.74
405-481-13-S	1758 W LOCUST AVE	0.199	3884	210.74	210.74
405-482-01-S	7150 N BROOKS AVE	0.199	3884	210.74	210.74
405-482-02-S	1745 W LOCUST AVE	0.187	3884	210.74	210.74
405-482-03-S	1733 W LOCUST AVE	0.187	3884	210.74	210.74
405-482-04-S	1721 W LOCUST AVE	0.187	3884	210.74	210.74
405-482-05-S	1709 W LOCUST AVE	0.187	3884	210.74	210.74
405-482-06-S	1697 W LOCUST AVE	0.187	3884	210.74	210.74
405-482-07-S	1685 W LOCUST AVE	0.201	3884	210.74	210.74
405-482-17-S	1720 W FIR AVE	0.156	3884	210.74	210.74
405-482-20-S	1756 W FIR AVE	0.175	3884	210.74	210.74
405-482-22-S	1692 W FIR AVE	0.145	3884	210.74	210.74
405-482-24-S	1684 W FIR AVE	0.133	3884	210.74	210.74
405-482-25-S	1738 W FIR AVE	0.145	3884	210.74	210.74
405-482-28-S	1710 W FIR AVE	0.145	3884	210.74	210.74
405-482-30-S	1746 W FIR AVE	0.140	3884	210.74	210.74
405-482-31-S	1728 W FIR AVE	0.140	3884	210.74	210.74
405-482-32-S	1702 W FIR AVE	0.140	3884	210.74	210.74
405-483-01-S	7173 N BROOKS AVE	0.216	3884	210.74	210.74
405-483-02-S	7161 N BROOKS AVE	0.192	3884	210.74	210.74
405-483-03-S	7149 N BROOKS AVE	0.192	3884	210.74	210.74
405-483-04-S	7137 N BROOKS AVE	0.192	3884	210.74	210.74
405-483-05-S	7125 N BROOKS AVE	0.232	3884	210.74	210.74
405-483-06-S	1761 W FIR AVE	0.211	3884	210.74	210.74
405-483-07-S	1753 W FIR AVE	0.156	3884	210.74	210.74
405-483-08-S	1743 W FIR AVE	0.151	3884	210.74	210.74
405-483-09-S	1735 W FIR AVE	0.156	3884	210.74	210.74
405-483-10-S	1725 W FIR AVE	0.156	3884	210.74	210.74
405-483-11-S	1717 W FIR AVE	0.156	3884	210.74	210.74
405-483-12-S	1707 W FIR AVE	0.156	3884	210.74	210.74
405-483-13-S	1699 W FIR AVE	0.156	3884	210.74	210.74
405-483-14-S	1691 W FIR AVE	0.156	3884	210.74	210.74
405-483-15-S	1681 W FIR AVE	0.156	3884	210.74	210.74
405-483-16-S	1673 W FIR AVE	0.156	3884	210.74	210.74
405-483-17-S	1663 W FIR AVE	0.156	3884	210.74	210.74
405-483-18-S	1651 W FIR AVE	0.155	3884	210.74	210.74
405-483-19-S	1643 W FIR AVE	0.176	3884	210.74	210.74
405-483-20-S	1642 W FIR AVE	0.176	3884	210.74	210.74
405-483-24-S	7150 N GERALDINE AVE	0.207	3884	210.74	210.74
405-483-25-S	7162 N GERALDINE AVE	0.212	3884	210.74	210.74
405-483-26-S	7176 N GERALDINE AVE	0.212	3884	210.74	210.74
405-483-27-S	7188 N GERALDINE AVE	0.212	3884	210.74	210.74
405-483-28-S	7202 N GERALDINE AVE	0.212	3884	210.74	210.74
405-483-29-S	7201 N DURANT AVE	0.221	3884	210.74	210.74
405-483-30-S	7187 N DURANT AVE	0.221	3884	210.74	210.74
405-483-31-S	7175 N DURANT AVE	0.224	3884	210.74	210.74

City of Fresno
Landscaping and Lighting Maintenance Dist #1
Fiscal Year 2020/21 Preliminary Assessment Roll

Assessor's Parcel Number	Situs Address	Taxable Acreage	Tract Number	Max Assessment	Charge
405-483-32-S	7165 N DURANT AVE	0.264	3884	210.74	210.74
405-483-33-S	1625 W LOCUST AVE	0.264	3884	210.74	210.74
405-483-34-S	1613 W LOCUST AVE	0.244	3884	210.74	210.74
405-483-35-S	7135 N TEILMAN AVE	0.237	3884	210.74	210.74
405-483-36-S	7121 N TEILMAN AVE	0.206	3884	210.74	210.74
405-483-37-S	7107 N TEILMAN AVE	0.237	3884	210.74	210.74
405-483-39-S	1670 W FIR AVE	0.178	3884	210.74	210.74
405-483-41-S	1662 W FIR AVE	0.157	3884	210.74	210.74
405-483-43-S	1652 W FIR AVE	0.149	3884	210.74	210.74
405-484-01-S	7202 N DURANT AVE	0.219	3884	210.74	210.74
405-484-02-S	7190 N DURANT AVE	0.219	3884	210.74	210.74
405-484-03-S	7176 N DURANT AVE	0.229	3884	210.74	210.74
405-491-01-S	7090 N VAN NESS BLVD	0.860	4631	25.99	25.98
405-491-02-S	7091 N SEQUOIA DR	0.292	4631	25.99	25.98
405-491-03-S	2327 W FIR AVE	0.328	4631	25.99	25.98
405-491-04-S	2319 W FIR AVE	0.275	4631	25.99	25.98
405-491-05-S	2305 W FIR AVE	0.275	4631	25.99	25.98
405-491-06-S	2289 W FIR AVE	0.289	4631	25.99	25.98
405-491-07-S	2277 W FIR AVE	0.275	4631	25.99	25.98
405-491-08-S	2263 W FIR AVE	0.275	4631	25.99	25.98
405-491-09-S	2247 W FIR AVE	0.275	4631	25.99	25.98
405-491-10-S	2229 W FIR AVE	0.275	4631	25.99	25.98
405-491-11-S	2211 W FIR AVE	0.289	4631	25.99	25.98
405-491-12-S	2205 W FIR AVE	0.289	4631	25.99	25.98
405-491-15-S	2348 W BEECHWOOD AVE	0.198	4537	25.99	25.98
405-491-16-S	2336 W BEECHWOOD AVE	0.200	4537	25.99	25.98
405-491-17-S	2328 W BEECHWOOD AVE	0.183	4537	25.99	25.98
405-491-18-S	2322 W BEECHWOOD AVE	0.167	4537	25.99	25.98
405-491-19-S	2316 W BEECHWOOD AVE	0.160	4537	25.99	25.98
405-491-20-S	2308 W BEECHWOOD AVE	0.155	4537	25.99	25.98
405-491-21-S	2292 W BEECHWOOD AVE	0.155	4537	25.99	25.98
405-491-22-S	2286 W BEECHWOOD AVE	0.160	4537	25.99	25.98
405-491-23-S	2278 W BEECHWOOD AVE	0.160	4537	25.99	25.98
405-491-24-S	2270 W BEECHWOOD AVE	0.155	4537	25.99	25.98
405-491-25-S	2262 W BEECHWOOD AVE	0.160	4537	25.99	25.98
405-491-26-S	2248 W BEECHWOOD AVE	0.160	4537	25.99	25.98
405-491-27-S	2240 W BEECHWOOD AVE	0.155	4537	25.99	25.98
405-491-28-S	2230 W BEECHWOOD AVE	0.155	4537	25.99	25.98
405-491-29-S	2224 W BEECHWOOD AVE	0.160	4537	25.99	25.98
405-491-30-S	2212 W BEECHWOOD AVE	0.160	4537	25.99	25.98
405-492-01-S	2331 W BEECHWOOD AVE	0.179	4537	25.99	25.98
405-492-02-S	2327 W BEECHWOOD AVE	0.160	4537	25.99	25.98
405-492-03-S	2321 W BEECHWOOD AVE	0.155	4537	25.99	25.98
405-492-04-S	2315 W BEECHWOOD AVE	0.160	4537	25.99	25.98
405-492-05-S	2307 W BEECHWOOD AVE	0.155	4537	25.99	25.98
405-492-06-S	2291 W BEECHWOOD AVE	0.155	4537	25.99	25.98
405-492-07-S	2285 W BEECHWOOD AVE	0.160	4537	25.99	25.98
405-492-08-S	2277 W BEECHWOOD AVE	0.155	4537	25.99	25.98
405-492-09-S	2269 W BEECHWOOD AVE	0.155	4537	25.99	25.98
405-492-10-S	2261 W BEECHWOOD AVE	0.160	4537	25.99	25.98
405-492-11-S	2247 W BEECHWOOD AVE	0.160	4537	25.99	25.98
405-492-12-S	2239 W BEECHWOOD AVE	0.155	4537	25.99	25.98
405-492-13-S	2227 W BEECHWOOD AVE	0.160	4537	25.99	25.98

City of Fresno
Landscaping and Lighting Maintenance Dist #1
Fiscal Year 2020/21 Preliminary Assessment Roll

Assessor's Parcel Number	Situs Address	Taxable Acreage	Tract Number	Max Assessment	Charge
405-492-14-S	2223 W BEECHWOOD AVE	0.155	4537	25.99	25.98
405-492-15-S	2211 W BEECHWOOD AVE	0.155	4537	25.99	25.98
405-492-19-S	2238 W ATLANTA AVE	0.155	4537	25.99	25.98
405-492-20-S	2246 W ATLANTA AVE	0.162	4537	25.99	25.98
405-492-21-S	2260 W ATLANTA AVE	0.162	4537	25.99	25.98
405-492-22-S	2268 W ATLANTA AVE	0.157	4537	25.99	25.98
405-492-23-S	2276 W ATLANTA AVE	0.155	4537	25.99	25.98
405-492-24-S	2284 W ATLANTA AVE	0.160	4537	25.99	25.98
405-492-25-S	2290 W ATLANTA AVE	0.155	4537	25.99	25.98
405-492-26-S	2306 W ATLANTA AVE	0.154	4537	25.99	25.98
405-492-27-S	2314 W ATLANTA AVE	0.159	4537	25.99	25.98
405-492-28-S	2320 W ATLANTA AVE	0.154	4537	25.99	25.98
405-492-29-S	2326 W ATLANTA AVE	0.159	4537	25.99	25.98
405-492-30-S	2330 W ATLANTA AVE	0.167	4537	25.99	25.98
405-492-31-S	2210 W ATLANTA AVE	0.188	4537	25.99	25.98
405-492-32-S	2222 W ATLANTA AVE	0.186	4537	25.99	25.98
405-492-33-S	2226 W ATLANTA AVE	0.186	4537	25.99	25.98
405-501-01-S	2201 W FIR AVE	0.298	4631	25.99	25.98
405-501-02-S	7090 N BENGSTON AVE	0.477	4631	25.99	25.98
405-501-09-S	2136 W BEECHWOOD AVE	0.173	4537	25.99	25.98
405-501-10-S	2148 W BEECHWOOD AVE	0.160	4537	25.99	25.98
405-501-11-S	2170 W BEECHWOOD AVE	0.155	4537	25.99	25.98
405-501-12-S	2184 W BEECHWOOD AVE	0.155	4537	25.99	25.98
405-501-13-S	2196 W BEECHWOOD AVE	0.160	4537	25.99	25.98
405-501-14-S	2202 W BEECHWOOD AVE	0.160	4537	25.99	25.98
405-501-15-S	2208 W BEECHWOOD AVE	0.155	4537	25.99	25.98
405-501-16-S	7067 N WARREN AVE	0.156	4537	25.99	25.98
405-501-17-S	7075 N WARREN AVE	0.144	4537	25.99	25.98
405-501-18-S	7089 N WARREN AVE	0.144	4537	25.99	25.98
405-502-01-S	2135 W BEECHWOOD AVE	0.155	4537	25.99	25.98
405-502-02-S	2147 W BEECHWOOD AVE	0.155	4537	25.99	25.98
405-502-03-S	2169 W BEECHWOOD AVE	0.160	4537	25.99	25.98
405-502-04-S	2183 W BEECHWOOD AVE	0.155	4537	25.99	25.98
405-502-05-S	2195 W BEECHWOOD AVE	0.155	4537	25.99	25.98
405-502-06-S	2201 W BEECHWOOD AVE	0.160	4537	25.99	25.98
405-502-07-S	2207 W BEECHWOOD AVE	0.155	4537	25.99	25.98
405-502-12-S	2168 W ATLANTA AVE	0.166	4537	25.99	25.98
405-502-13-S	2146 W ATLANTA AVE	0.161	4537	25.99	25.98
405-502-14-S	2134 W ATLANTA AVE	0.161	4537	25.99	25.98
405-502-15-S	2182 W ATLANTA AVE	0.193	4537	25.99	25.98
405-502-16-S	2194 W ATLANTA AVE	0.193	4537	25.99	25.98
405-502-17-S	2200 W ATLANTA AVE	0.193	4537	25.99	25.98
405-503-03-S	7026 N WARREN AVE	0.151	4537	25.99	25.98
405-503-04-S	7040 N WARREN AVE	0.151	4537	25.99	25.98
405-503-05-S	7048 N WARREN AVE	0.156	4537	25.99	25.98
405-503-06-S	7056 N WARREN AVE	0.156	4537	25.99	25.98
405-503-07-S	7062 N WARREN AVE	0.151	4537	25.99	25.98
405-503-08-S	7066 N WARREN AVE	0.156	4537	25.99	25.98
405-503-09-S	7074 N WARREN AVE	0.156	4537	25.99	25.98
405-503-10-S	7088 N WARREN AVE	0.169	4537	25.99	25.98
406-060-36	6771 N SEQUOIA AVE	0.523	3772	121.43	121.42
406-060-37-S	6749 N SEQUOIA AVE	0.459	3772	121.43	121.42
406-060-38-S	6727 N SEQUOIA AVE	0.459	3772	121.43	121.42

City of Fresno
Landscaping and Lighting Maintenance Dist #1
Fiscal Year 2020/21 Preliminary Assessment Roll

Assessor's Parcel Number	Situs Address	Taxable Acreage	Tract Number	Max Assessment	Charge
406-060-39-S	6705 N SEQUOIA AVE	0.459	3772	121.43	121.42
406-060-40-S	6685 N SEQUOIA AVE	0.476	3772	121.43	121.42
406-060-41-S	6675 N SEQUOIA AVE	0.402	3772	121.43	121.42
406-060-42-S	6670 N SEQUOIA AVE	0.449	3772	121.43	121.42
406-060-43-S	6678 N SEQUOIA AVE	0.352	3772	121.43	121.42
406-060-44-S	2259 W MAGILL AVE	0.441	3772	121.43	121.42
406-060-45-S	2243 W MAGILL AVE	0.505	3772	121.43	121.42
406-060-46-S	2227 W MAGILL AVE	0.525	3772	121.43	121.42
406-060-47-S	2211 W MAGILL AVE	0.525	3772	121.43	121.42
406-060-48-S	2212 W MAGILL AVE	0.479	3772	121.43	121.42
406-060-49-S	2228 W MAGILL AVE	0.479	3772	121.43	121.42
406-060-50-S	2244 W MAGILL AVE	0.479	3772	121.43	121.42
406-060-51-S	2260 W MAGILL AVE	0.479	3772	121.43	121.42
406-060-52	6750 N SEQUOIA AVE	0.479	3772	121.43	121.42
406-060-53	2241 W WARNER AVE	0.479	3772	121.43	121.42
406-060-54	2225 W WARNER AVE	0.479	3772	121.43	121.42
406-060-55	2209 W WARNER AVE	0.479	3772	121.43	121.42
406-451-05S	3462 W PALO ALTO AVE	0.234	4255	98.19	98.18
406-451-06S	3474 W PALO ALTO AVE	0.217	4255	98.19	98.18
406-451-07S	3484 W PALO ALTO AVE	0.279	4255	98.19	98.18
406-451-08S	6563 N RAFAEL AVE	0.325	4255	98.19	98.18
406-451-09S	6551 N RAFAEL AVE	0.250	4255	98.19	98.18
406-451-10S	6539 N RAFAEL AVE	0.248	4255	98.19	98.18
406-451-11S	6527 N RAFAEL AVE	0.244	4255	98.19	98.18
406-451-12S	6515 N RAFAEL AVE	0.237	4255	98.19	98.18
406-451-13S	6503 N RAFAEL AVE	0.235	4255	98.19	98.18
406-451-14S	6496 N SELLAND AVE	0.236	4255	98.19	98.18
406-451-15S	6508 N SELLAND AVE	0.238	4255	98.19	98.18
406-451-16S	6522 N SELLAND AVE	0.238	4255	98.19	98.18
406-451-17S	6534 N SELLAND AVE	0.240	4255	98.19	98.18
406-451-18S	6548 N SELLAND AVE	0.238	4255	98.19	98.18
406-451-19S	6560 N SELLAND AVE	0.238	4255	98.19	98.18
406-451-20S	6572 N SELLAND AVE	0.238	4255	98.19	98.18
406-451-21S	6616 N MARTY AVE	0.206	4255	98.19	98.18
406-451-22S	6618 N MARTY AVE	0.237	4255	98.19	98.18
406-451-23S	6620 N MARTY AVE	0.222	4255	98.19	98.18
406-451-24S	6622 N MARTY AVE	0.222	4255	98.19	98.18
406-451-25S	6624 N MARTY AVE	0.222	4255	98.19	98.18
406-452-13S	6494 N RAFAEL AVE	0.246	4255	98.19	98.18
406-452-14S	6506 N RAFAEL AVE	0.249	4255	98.19	98.18
406-452-15S	6518 N RAFAEL AVE	0.257	4255	98.19	98.18
406-452-16S	6530 N RAFAEL AVE	0.266	4255	98.19	98.18
406-452-17S	6542 N RAFAEL AVE	0.269	4255	98.19	98.18
406-452-18S	3475 W PALO ALTO AVE	0.257	4255	98.19	98.18
406-452-19S	3463 W PALO ALTO AVE	0.241	4255	98.19	98.18
406-453-01S	6587 N SELLAND AVE	0.229	4255	98.19	98.18
406-453-02S	6575 N SELLAND AVE	0.229	4255	98.19	98.18
406-453-03S	6563 N SELLAND AVE	0.229	4255	98.19	98.18
406-453-04S	6551 N SELLAND AVE	0.229	4255	98.19	98.18
406-453-05S	6539 N SELLAND AVE	0.231	4255	98.19	98.18
406-453-06S	6527 N SELLAND AVE	0.242	4255	98.19	98.18
406-453-07S	6515 N SELLAND AVE	0.257	4255	98.19	98.18
406-453-08S	6503 N SELLAND AVE	0.269	4255	98.19	98.18

City of Fresno
Landscaping and Lighting Maintenance Dist #1
Fiscal Year 2020/21 Preliminary Assessment Roll

Assessor's Parcel Number	Situs Address	Taxable Acreage	Tract Number	Max Assessment	Charge
406-461-21S	6410 N RAFAEL AVE	0.238	4255	98.19	98.18
406-461-22S	6422 N RAFAEL AVE	0.247	4255	98.19	98.18
406-461-23S	6434 N RAFAEL AVE	0.266	4255	98.19	98.18
406-461-24S	6446 N RAFAEL AVE	0.273	4255	98.19	98.18
406-461-25S	6458 N RAFAEL AVE	0.266	4255	98.19	98.18
406-461-26S	6470 N RAFAEL AVE	0.257	4255	98.19	98.18
406-461-27S	6482 N RAFAEL AVE	0.246	4255	98.19	98.18
406-462-01S	6491 N RAFAEL AVE	0.237	4255	98.19	98.18
406-462-02S	6479 N RAFAEL AVE	0.239	4255	98.19	98.18
406-462-03S	6467 N RAFAEL AVE	0.242	4255	98.19	98.18
406-462-04S	6455 N RAFAEL AVE	0.244	4255	98.19	98.18
406-462-05S	6443 N RAFAEL AVE	0.248	4255	98.19	98.18
406-462-06S	6431 N RAFAEL AVE	0.418	4255	98.19	98.18
406-462-07S	6422 N SELLAND AVE	0.252	4255	98.19	98.18
406-462-08S	6434 N SELLAND AVE	0.238	4255	98.19	98.18
406-462-09S	6446 N SELLAND AVE	0.238	4255	98.19	98.18
406-462-10S	6460 N SELLAND AVE	0.240	4255	98.19	98.18
406-462-11S	6472 N SELLAND AVE	0.238	4255	98.19	98.18
406-462-12S	6484 N SELLAND AVE	0.236	4255	98.19	98.18
406-463-01S	6493 N SELLAND AVE	0.271	4255	98.19	98.18
406-463-02S	6481 N SELLAND AVE	0.271	4255	98.19	98.18
406-463-03S	6469 N SELLAND AVE	0.249	4255	98.19	98.18
406-463-04S	6457 N SELLAND AVE	0.238	4255	98.19	98.18
406-463-05S	6445 N SELLAND AVE	0.231	4255	98.19	98.18
406-463-06S	6433 N SELLAND AVE	0.229	4255	98.19	98.18
406-463-07S	6421 N SELLAND AVE	0.223	4255	98.19	98.18
406-470-29	6023 N LEAD AVE	0.170	90-31	189.94	189.94
406-470-30	6025 N LEAD AVE	0.170	90-31	189.94	189.94
406-470-31	6027 N LEAD AVE	0.229	90-31	189.94	189.94
406-470-32	6021 N LEAD AVE	0.227	90-31	189.94	189.94
406-651-01-S	3343 W MESA AVE	0.242	3364	60.11	60.10
406-651-02-S	3337 W MESA AVE	0.263	3364	60.11	60.10
406-651-03-S	3333 W MESA AVE	0.567	3364	60.11	60.10
406-651-04-S	3327 W MESA AVE	0.213	3364	60.11	60.10
406-651-05-S	3323 W MESA AVE	0.198	3364	60.11	60.10
406-651-06-S	6107 N TAMERA AVE	0.168	3364	60.11	60.10
406-651-07-S	6101 N TAMERA AVE	0.134	3364	60.11	60.10
406-651-08-S	6099 N TAMERA AVE	0.214	3364	60.11	60.10
406-651-09-S	6089 N TAMERA AVE	0.158	3364	60.11	60.10
406-651-10-S	6087 N TAMERA AVE	0.163	3364	60.11	60.10
406-651-11-S	6085 N TAMERA AVE	0.234	3364	60.11	60.10
406-652-01-S	6112 N TAMERA AVE	0.208	3364	60.11	60.10
406-652-02-S	6102 N TAMERA AVE	0.182	3364	60.11	60.10
406-652-03-S	6098 N TAMERA AVE	0.182	3364	60.11	60.10
406-652-04-S	3298 W CALIMYRNA AVE	0.200	3364	60.11	60.10
406-652-05-S	3292 W CALIMYRNA AVE	0.145	3364	60.11	60.10
406-652-06-S	3282 W CALIMYRNA AVE	0.142	3364	60.11	60.10
406-652-07-S	3274 W CALIMYRNA AVE	0.145	3364	60.11	60.10
406-652-08-S	3264 W CALIMYRNA AVE	0.144	3364	60.11	60.10
406-652-09-S	3256 W CALIMYRNA AVE	0.142	3364	60.11	60.10
406-652-10-S	3246 W CALIMYRNA AVE	0.142	3364	60.11	60.10
406-652-11-S	3238 W CALIMYRNA AVE	0.175	3364	60.11	60.10
406-652-12-S	6077 N HAZEL AVE	0.173	3364	60.11	60.10

City of Fresno
Landscaping and Lighting Maintenance Dist #1
Fiscal Year 2020/21 Preliminary Assessment Roll

Assessor's Parcel Number	Situs Address	Taxable Acreage	Tract Number	Max Assessment	Charge
406-652-13-S	6087 N HAZEL AVE	0.143	3364	60.11	60.10
406-652-14-S	6097 N HAZEL AVE	0.161	3364	60.11	60.10
406-652-15-S	6109 N HAZEL AVE	0.139	3364	60.11	60.10
406-652-16-S	6117 N HAZEL AVE	0.139	3364	60.11	60.10
406-652-17-S	6129 N HAZEL AVE	0.139	3364	60.11	60.10
406-652-18-S	6135 N HAZEL AVE	0.139	3364	60.11	60.10
406-652-19-S	6114 N PROSPECT AVE	0.139	3364	60.11	60.10
406-652-20-S	6112 N PROSPECT AVE	0.139	3364	60.11	60.10
406-652-21-S	6108 N PROSPECT AVE	0.139	3364	60.11	60.10
406-652-22-S	6106 N PROSPECT AVE	0.207	3364	60.11	60.10
406-652-23-S	6104 N PROSPECT AVE	0.545	3364	60.11	60.10
406-652-24-S	6101 N PROSPECT AVE	0.372	3364	60.11	60.10
406-652-25-S	6103 N PROSPECT AVE	0.221	3364	60.11	60.10
406-652-26-S	6107 N PROSPECT AVE	0.190	3364	60.11	60.10
406-652-27-S	6109 N PROSPECT AVE	0.142	3364	60.11	60.10
406-652-28-S	6113 N PROSPECT AVE	0.158	3364	60.11	60.10
406-653-01-S	3217 W MESA AVE	0.203	3364	60.11	60.10
406-653-02-S	3221 W MESA AVE	0.214	3364	60.11	60.10
406-653-03-S	6098 N HAZEL AVE	0.162	3364	60.11	60.10
406-653-04-S	6088 N HAZEL AVE	0.151	3364	60.11	60.10
406-653-05-S	6078 N HAZEL AVE	0.159	3364	60.11	60.10
406-654-01-S	3303 W CALIMYRNA AVE	0.171	3364	60.11	60.10
406-654-02-S	3295 W CALIMYRNA AVE	0.161	3364	60.11	60.10
406-654-03-S	3285 W CALIMYRNA AVE	0.161	3364	60.11	60.10
406-654-04-S	3277 W CALIMYRNA AVE	0.161	3364	60.11	60.10
406-654-05-S	3269 W CALIMYRNA AVE	0.161	3364	60.11	60.10
406-654-06-S	3261 W CALIMYRNA AVE	0.161	3364	60.11	60.10
406-654-07-S	3251 W CALIMYRNA AVE	0.161	3364	60.11	60.10
406-654-08-S	3243 W CALIMYRNA AVE	0.176	3364	60.11	60.10
406-654-09-S	3237 W CALIMYRNA AVE	0.248	3364	60.11	60.10
406-654-10-S	6040 N HAZEL AVE	0.433	3364	60.11	60.10
406-654-11-S	6046 N HAZEL AVE	0.194	3364	60.11	60.10
406-654-12-S	6066 N HAZEL AVE	0.161	3364	60.11	60.10
406-654-13-S	6051 N FELAND AVE	0.218	3364	60.11	60.10
406-654-14-S	6037 N FELAND AVE	0.170	3364	60.11	60.10
406-654-15-S	6025 N FELAND AVE	0.248	3364	60.11	60.10
406-661-01-S	6171 N HASLAM AVE	0.163	3364	60.11	60.10
406-661-02-S	6179 N HASLAM AVE	0.179	3364	60.11	60.10
406-661-03-S	3386 W STUART AVE	0.477	3364	60.11	60.10
406-661-04-S	3374 W STUART AVE	0.254	3364	60.11	60.10
406-661-05-S	3362 W STUART AVE	0.200	3364	60.11	60.10
406-661-06-S	3350 W STUART AVE	0.188	3364	60.11	60.10
406-661-07-S	3338 W STUART AVE	0.188	3364	60.11	60.10
406-661-08-S	3326 W STUART AVE	0.188	3364	60.11	60.10
406-661-09-S	3314 W STUART AVE	0.188	3364	60.11	60.10
406-661-10-S	3302 W STUART AVE	0.188	3364	60.11	60.10
406-661-11-S	3284 W STUART AVE	0.188	3364	60.11	60.10
406-661-12-S	3272 W STUART AVE	0.188	3364	60.11	60.10
406-661-13-S	3260 W STUART AVE	0.195	3364	60.11	60.10
406-662-01-S	3353 W STUART AVE	0.212	3364	60.11	60.10
406-662-02-S	3345 W STUART AVE	0.139	3364	60.11	60.10
406-662-03-S	3335 W STUART AVE	0.139	3364	60.11	60.10
406-662-04-S	3327 W STUART AVE	0.139	3364	60.11	60.10

City of Fresno
Landscaping and Lighting Maintenance Dist #1
Fiscal Year 2020/21 Preliminary Assessment Roll

Assessor's Parcel Number	Situs Address	Taxable Acreage	Tract Number	Max Assessment	Charge
406-662-05-S	3317 W STUART AVE	0.139	3364	60.11	60.10
406-662-06-S	3307 W STUART AVE	0.139	3364	60.11	60.10
406-662-07-S	3299 W STUART AVE	0.139	3364	60.11	60.10
406-662-08-S	3289 W STUART AVE	0.139	3364	60.11	60.10
406-662-09-S	3281 W STUART AVE	0.139	3364	60.11	60.10
406-662-10-S	3271 W STUART AVE	0.139	3364	60.11	60.10
406-662-11-S	3263 W STUART AVE	0.162	3364	60.11	60.10
406-662-12-S	3262 W MESA AVE	0.162	3364	60.11	60.10
406-662-13-S	3270 W MESA AVE	0.139	3364	60.11	60.10
406-662-14-S	3280 W MESA AVE	0.139	3364	60.11	60.10
406-662-15-S	3288 W MESA AVE	0.139	3364	60.11	60.10
406-662-16-S	3298 W MESA AVE	0.139	3364	60.11	60.10
406-662-17-S	3306 W MESA AVE	0.139	3364	60.11	60.10
406-662-18-S	3316 W MESA AVE	0.139	3364	60.11	60.10
406-662-19-S	3326 W MESA AVE	0.139	3364	60.11	60.10
406-662-20-S	3334 W MESA AVE	0.139	3364	60.11	60.10
406-662-21-S	3344 W MESA AVE	0.227	3364	60.11	60.10
406-663-01-S	6190 N PROSPECT AVE	0.166	3364	60.11	60.10
406-663-02-S	6182 N PROSPECT AVE	0.139	3364	60.11	60.10
406-663-03-S	6172 N PROSPECT AVE	0.139	3364	60.11	60.10
406-663-04-S	6164 N PROSPECT AVE	0.139	3364	60.11	60.10
406-663-05-S	6154 N PROSPECT AVE	0.139	3364	60.11	60.10
406-663-06-S	6146 N PROSPECT AVE	0.139	3364	60.11	60.10
406-663-07-S	6145 N HAZEL AVE	0.139	3364	60.11	60.10
406-663-08-S	6153 N HAZEL AVE	0.139	3364	60.11	60.10
406-663-09-S	6163 N HAZEL AVE	0.139	3364	60.11	60.10
406-663-10-S	6171 N HAZEL AVE	0.139	3364	60.11	60.10
406-663-11-S	6181 N HAZEL AVE	0.139	3364	60.11	60.10
406-663-12-S	6189 N HAZEL AVE	0.166	3364	60.11	60.10
406-664-01-S	6194 N HAZEL AVE	0.190	3364	60.11	60.10
406-664-02-S	6182 N HAZEL AVE	0.195	3364	60.11	60.10
406-664-03-S	6170 N HAZEL AVE	0.193	3364	60.11	60.10
406-664-04-S	6158 N HAZEL AVE	0.193	3364	60.11	60.10
406-664-05-S	6146 N HAZEL AVE	0.193	3364	60.11	60.10
406-664-06-S	6134 N HAZEL AVE	0.209	3364	60.11	60.10
406-665-01-S	6155 N HASLAM AVE	0.171	3364	60.11	60.10
406-665-02-S	6143 N HASLAM AVE	0.166	3364	60.11	60.10
406-665-03-S	6139 N HASLAM AVE	0.211	3364	60.11	60.10
406-671-01	3708 W LOS ALTOS AVE	0.319	3729	98.19	98.18
406-671-02	3720 W LOS ALTOS AVE	0.239	3729	98.19	98.18
406-671-03	3732 W LOS ALTOS AVE	0.213	3729	98.19	98.18
406-671-04	3744 W LOS ALTOS AVE	0.242	3729	98.19	98.18
406-671-05	3756 W LOS ALTOS AVE	0.222	3729	98.19	98.18
406-671-06	3768 W LOS ALTOS AVE	0.338	3729	98.19	98.18
406-671-07	3769 W LOS ALTOS AVE	0.235	3729	98.19	98.18
406-671-08	3767 W LOS ALTOS AVE	0.316	3729	98.19	98.18
406-671-09	3755 W LOS ALTOS AVE	0.222	3729	98.19	98.18
406-671-10	3743 W LOS ALTOS AVE	0.303	3729	98.19	98.18
406-671-11	3738 W WATHEN AVE	0.202	3729	98.19	98.18
406-671-12	3750 W WATHEN AVE	0.198	3729	98.19	98.18
406-671-13	3762 W WATHEN AVE	0.227	3729	98.19	98.18
406-671-14	3770 W WATHEN AVE	0.296	3729	98.19	98.18
406-671-15	3771 W WATHEN AVE	0.247	3729	98.19	98.18

City of Fresno
Landscaping and Lighting Maintenance Dist #1
Fiscal Year 2020/21 Preliminary Assessment Roll

Assessor's Parcel Number	Situs Address	Taxable Acreage	Tract Number	Max Assessment	Charge
406-671-16	3769 W WATHEN AVE	0.347	3729	98.19	98.18
406-671-17	3757 W WATHEN AVE	0.227	3729	98.19	98.18
406-671-18	3745 W WATHEN AVE	0.242	3729	98.19	98.18
406-671-19	3733 W WATHEN AVE	0.238	3729	98.19	98.18
406-672-01	6502 N GENTRY AVE	0.267	3729	98.19	98.18
406-672-02	6512 N GENTRY AVE	0.234	3729	98.19	98.18
406-672-03	6522 N GENTRY AVE	0.191	3729	98.19	98.18
406-672-04	6542 N GENTRY AVE	0.244	3729	98.19	98.18
406-672-05	6552 N GENTRY AVE	0.277	3729	98.19	98.18
406-672-06	6561 N SAN PEDRO AVE	0.272	3729	98.19	98.18
406-672-07	6553 N SAN PEDRO AVE	0.203	3729	98.19	98.18
406-672-08	6545 N SAN PEDRO AVE	0.239	3729	98.19	98.18
406-672-09	6533 N SAN PEDRO AVE	0.272	3729	98.19	98.18
406-672-10	6525 N SAN PEDRO AVE	0.189	3729	98.19	98.18
406-681-01	6612 N MARTY AVE	0.227	3729	98.19	98.18
406-681-02	6610 N MARTY AVE	0.191	3729	98.19	98.18
406-681-03	6608 N MARTY AVE	0.247	3729	98.19	98.18
406-681-04	3584 W WATHEN AVE	0.202	3729	98.19	98.18
406-681-05	3574 W WATHEN AVE	0.209	3729	98.19	98.18
406-681-06	6558 N DEWEY AVE	0.273	3729	98.19	98.18
406-681-07	6544 N DEWEY AVE	0.219	3729	98.19	98.18
406-681-08	6532 N DEWEY AVE	0.267	3729	98.19	98.18
406-681-09	6518 N DEWEY AVE	0.227	3729	98.19	98.18
406-681-10	6506 N DEWEY AVE	0.189	3729	98.19	98.18
406-682-01	3678 W WATHEN AVE	0.237	3729	98.19	98.18
406-682-02	3666 W WATHEN AVE	0.189	3729	98.19	98.18
406-682-03	3654 W WATHEN AVE	0.222	3729	98.19	98.18
406-682-04	3642 W WATHEN AVE	0.189	3729	98.19	98.18
406-682-05	3630 W WATHEN AVE	0.217	3729	98.19	98.18
406-682-06	3618 W WATHEN AVE	0.189	3729	98.19	98.18
406-682-07	3606 W WATHEN AVE	0.260	3729	98.19	98.18
406-682-08	6606 N MARTY AVE	0.229	3729	98.19	98.18
406-682-09	6604 N MARTY AVE	0.232	3729	98.19	98.18
406-682-10	6602 N MARTY AVE	0.189	3729	98.19	98.18
406-682-11	6600 N MARTY AVE	0.227	3729	98.19	98.18
406-682-12	6598 N MARTY AVE	0.189	3729	98.19	98.18
406-682-13	6596 N MARTY AVE	0.237	3729	98.19	98.18
406-682-14	6594 N MARTY AVE	0.227	3729	98.19	98.18
406-683-01	6512 N SAN PEDRO AVE	0.232	3729	98.19	98.18
406-683-02	6520 N SAN PEDRO AVE	0.272	3729	98.19	98.18
406-683-03	6530 N SAN PEDRO AVE	0.246	3729	98.19	98.18
406-683-04	6544 N SAN PEDRO AVE	0.218	3729	98.19	98.18
406-683-05	6539 N KNOLL AVE	0.286	3729	98.19	98.18
406-683-06	6531 N KNOLL AVE	0.227	3729	98.19	98.18
406-683-07	6525 N KNOLL AVE	0.189	3729	98.19	98.18
406-683-08	6519 N KNOLL AVE	0.232	3729	98.19	98.18
406-683-09	6513 N KNOLL AVE	0.227	3729	98.19	98.18
406-683-10	6507 N KNOLL AVE	0.204	3729	98.19	98.18
406-683-11	6501 N KNOLL AVE	0.227	3729	98.19	98.18
406-691-01	6435 N GENTRY AVE	0.252	3729	98.19	98.18
406-691-02	6445 N GENTRY AVE	0.227	3729	98.19	98.18
406-691-03	6455 N GENTRY AVE	0.272	3729	98.19	98.18
406-691-04	6465 N GENTRY AVE	0.232	3729	98.19	98.18

City of Fresno
Landscaping and Lighting Maintenance Dist #1
Fiscal Year 2020/21 Preliminary Assessment Roll

Assessor's Parcel Number	Situs Address	Taxable Acreage	Tract Number	Max Assessment	Charge
406-691-05	6475 N GENTRY AVE	0.189	3729	98.19	98.18
406-691-06	6485 N GENTRY AVE	0.257	3729	98.19	98.18
406-691-07	6495 N GENTRY AVE	0.227	3729	98.19	98.18
406-691-08	6505 N GENTRY AVE	0.189	3729	98.19	98.18
406-691-09	6515 N GENTRY AVE	0.275	3729	98.19	98.18
406-692-01	6492 N GENTRY AVE	0.189	3729	98.19	98.18
406-692-02	6482 N GENTRY AVE	0.227	3729	98.19	98.18
406-692-03	6472 N GENTRY AVE	0.277	3729	98.19	98.18
406-692-04	6462 N GENTRY AVE	0.189	3729	98.19	98.18
406-692-05	6452 N GENTRY AVE	0.227	3729	98.19	98.18
406-692-06	6442 N GENTRY AVE	0.272	3729	98.19	98.18
406-692-07	6432 N GENTRY AVE	0.194	3729	98.19	98.18
406-692-08	3598 W MENLO AVE	0.239	3729	98.19	98.18
406-692-09	3594 W MENLO AVE	0.239	3729	98.19	98.18
406-692-10	3584 W MENLO AVE	0.204	3729	98.19	98.18
406-692-11	6461 N SAN PEDRO AVE	0.242	3729	98.19	98.18
406-692-12	6469 N SAN PEDRO AVE	0.197	3729	98.19	98.18
406-692-13	6477 N SAN PEDRO AVE	0.203	3729	98.19	98.18
406-692-14	6485 N SAN PEDRO AVE	0.267	3729	98.19	98.18
406-692-15	6493 N SAN PEDRO AVE	0.227	3729	98.19	98.18
406-692-16	6501 N SAN PEDRO AVE	0.189	3729	98.19	98.18
406-692-17	6509 N SAN PEDRO AVE	0.262	3729	98.19	98.18
406-692-18	6517 N SAN PEDRO AVE	0.232	3729	98.19	98.18
406-693-01	6506 N SAN PEDRO AVE	0.227	3729	98.19	98.18
406-693-02	6496 N SAN PEDRO AVE	0.272	3729	98.19	98.18
406-693-03	6486 N SAN PEDRO AVE	0.200	3729	98.19	98.18
406-693-04	6472 N SAN PEDRO AVE	0.205	3729	98.19	98.18
406-693-05	6468 N SAN PEDRO AVE	0.239	3729	98.19	98.18
406-694-01	6492 N DEWEY AVE	0.232	3729	98.19	98.18
406-694-02	6480 N DEWEY AVE	0.257	3729	98.19	98.18
406-694-03	6466 N DEWEY AVE	0.189	3729	98.19	98.18
406-694-04	6454 N DEWEY AVE	0.227	3729	98.19	98.18
406-694-05	6440 N DEWEY AVE	0.267	3729	98.19	98.18
406-694-06	6428 N DEWEY AVE	0.196	3729	98.19	98.18
406-694-07	3565 W MENLO AVE	0.321	3729	98.19	98.18
406-694-08	3577 W MENLO AVE	0.261	3729	98.19	98.18
406-694-09	3589 W MENLO AVE	0.262	3729	98.19	98.18
406-694-10	3593 W MENLO AVE	0.213	3729	98.19	98.18
406-694-11	3599 W MENLO AVE	0.304	3729	98.19	98.18
406-701-01	3618 W ATWATER AVE	0.185	4138	98.19	98.18
406-701-02	3630 W ATWATER AVE	0.185	4138	98.19	98.18
406-701-03	3644 W ATWATER AVE	0.185	4138	98.19	98.18
406-701-04	3656 W ATWATER AVE	0.185	4138	98.19	98.18
406-701-05	3670 W ATWATER AVE	0.185	4138	98.19	98.18
406-701-06	3682 W ATWATER AVE	0.185	4138	98.19	98.18
406-701-07	3696 W ATWATER AVE	0.185	4138	98.19	98.18
406-701-08	3708 W ATWATER AVE	0.185	4138	98.19	98.18
406-701-09	3714 W ATWATER AVE	0.185	4138	98.19	98.18
406-701-10	3722 W ATWATER AVE	0.185	4138	98.19	98.18
406-701-11S	3728 W ATWATER AVE	0.185	4138	98.19	98.18
406-701-12	3736 W ATWATER AVE	0.185	4138	98.19	98.18
406-701-13	3744 W ATWATER AVE	0.185	4138	98.19	98.18
406-701-14	3752 W ATWATER AVE	0.185	4138	98.19	98.18

City of Fresno
Landscaping and Lighting Maintenance Dist #1
Fiscal Year 2020/21 Preliminary Assessment Roll

Assessor's Parcel Number	Situs Address	Taxable Acreage	Tract Number	Max Assessment	Charge
406-701-15	3760 W ATWATER AVE	0.319	4138	98.19	98.18
406-701-16	6371 N GENTRY AVE	0.294	4138	98.19	98.18
406-701-17	6361 N GENTRY AVE	0.170	4138	98.19	98.18
406-701-18	6351 N GENTRY AVE	0.170	4138	98.19	98.18
406-702-01	6331 N GENTRY AVE	0.169	4138	98.19	98.18
406-702-02	6321 N GENTRY AVE	0.176	4138	98.19	98.18
406-702-03	6313 N GENTRY AVE	0.167	4138	98.19	98.18
406-702-04	6303 N GENTRY AVE	0.170	4138	98.19	98.18
406-702-05	6295 N GENTRY AVE	0.165	4138	98.19	98.18
406-703-01	3753 W ATWATER AVE	0.171	4138	98.19	98.18
406-703-02	3745 W ATWATER AVE	0.156	4138	98.19	98.18
406-703-03	3737 W ATWATER AVE	0.156	4138	98.19	98.18
406-703-04	3729 W ATWATER AVE	0.156	4138	98.19	98.18
406-703-05	3723 W ATWATER AVE	0.156	4138	98.19	98.18
406-703-06	3715 W ATWATER AVE	0.156	4138	98.19	98.18
406-703-07	3709 W ATWATER AVE	0.156	4138	98.19	98.18
406-703-08	3697 W ATWATER AVE	0.156	4138	98.19	98.18
406-703-09	3683 W ATWATER AVE	0.169	4138	98.19	98.18
406-703-10	3671 W ATWATER AVE	0.151	4138	98.19	98.18
406-703-11	3657 W ATWATER AVE	0.156	4138	98.19	98.18
406-703-12	3645 W ATWATER AVE	0.161	4138	98.19	98.18
406-703-13	3640 W TENAYA WAY	0.168	4138	98.19	98.18
406-703-14	3652 W TENAYA WAY	0.163	4138	98.19	98.18
406-703-15	3664 W TENAYA WAY	0.158	4138	98.19	98.18
406-703-16	3678 W TENAYA WAY	0.176	4138	98.19	98.18
406-703-17	3692 W TENAYA WAY	0.163	4138	98.19	98.18
406-703-18	3704 W TENAYA WAY	0.179	4138	98.19	98.18
406-703-19	3710 W TENAYA WAY	0.163	4138	98.19	98.18
406-703-20	3718 W TENAYA WAY	0.179	4138	98.19	98.18
406-703-21	3724 W TENAYA WAY	0.163	4138	98.19	98.18
406-703-22	3732 W TENAYA WAY	0.163	4138	98.19	98.18
406-703-23	3740 W TENAYA WAY	0.158	4138	98.19	98.18
406-703-24	3748 W TENAYA WAY	0.179	4138	98.19	98.18
406-704-01	3749 W TENAYA WAY	0.179	4138	98.19	98.18
406-704-02	3741 W TENAYA WAY	0.158	4138	98.19	98.18
406-704-03	3733 W TENAYA WAY	0.184	4138	98.19	98.18
406-704-04	3725 W TENAYA WAY	0.163	4138	98.19	98.18
406-704-05	3719 W TENAYA WAY	0.184	4138	98.19	98.18
406-704-06	3711 W TENAYA WAY	0.163	4138	98.19	98.18
406-704-07	3705 W TENAYA WAY	0.184	4138	98.19	98.18
406-704-08	3693 W TENAYA WAY	0.163	4138	98.19	98.18
406-704-09	3679 W TENAYA WAY	0.163	4138	98.19	98.18
406-704-10	3667 W TENAYA WAY	0.158	4138	98.19	98.18
406-704-11	3653 W TENAYA WAY	0.179	4138	98.19	98.18
406-704-12	3641 W TENAYA WAY	0.168	4138	98.19	98.18
406-704-13	3642 W ELLERY AVE	0.168	4138	98.19	98.18
406-704-14	3654 W ELLERY AVE	0.182	4138	98.19	98.18
406-704-15	3668 W ELLERY AVE	0.158	4138	98.19	98.18
406-704-16	3680 W ELLERY AVE	0.163	4138	98.19	98.18
406-704-17	3694 W ELLERY AVE	0.163	4138	98.19	98.18
406-704-18	3706 W ELLERY AVE	0.184	4138	98.19	98.18
406-704-19	3712 W ELLERY AVE	0.163	4138	98.19	98.18
406-704-20	3720 W ELLERY AVE	0.184	4138	98.19	98.18

City of Fresno
Landscaping and Lighting Maintenance Dist #1
Fiscal Year 2020/21 Preliminary Assessment Roll

Assessor's Parcel Number	Situs Address	Taxable Acreage	Tract Number	Max Assessment	Charge
406-704-21	3726 W ELLERY AVE	0.163	4138	98.19	98.18
406-704-22	3734 W ELLERY AVE	0.184	4138	98.19	98.18
406-704-23	3742 W ELLERY AVE	0.158	4138	98.19	98.18
406-704-24	3750 W ELLERY AVE	0.179	4138	98.19	98.18
406-705-01	6364 N ALVA AVE	0.171	4138	98.19	98.18
406-705-02	6354 N ALVA AVE	0.151	4138	98.19	98.18
406-705-03	6344 N ALVA AVE	0.151	4138	98.19	98.18
406-705-04	6334 N ALVA AVE	0.151	4138	98.19	98.18
406-705-05	6324 N ALVA AVE	0.151	4138	98.19	98.18
406-705-06	6314 N ALVA AVE	0.151	4138	98.19	98.18
406-705-07	6304 N ALVA AVE	0.151	4138	98.19	98.18
406-705-08	6296 N ALVA AVE	0.151	4138	98.19	98.18
406-711-01	6285 N GENTRY AVE	0.170	4138	98.19	98.18
406-711-02	6277 N GENTRY AVE	0.170	4138	98.19	98.18
406-711-03	6267 N GENTRY AVE	0.170	4138	98.19	98.18
406-711-04	6259 N GENTRY AVE	0.165	4138	98.19	98.18
406-711-05	6249 N GENTRY AVE	0.170	4138	98.19	98.18
406-711-06	6241 N GENTRY AVE	0.170	4138	98.19	98.18
406-711-07	6231 N GENTRY AVE	0.176	4138	98.19	98.18
406-712-01	6276 N GENTRY AVE	0.176	4138	98.19	98.18
406-712-02	6266 N GENTRY AVE	0.159	4138	98.19	98.18
406-712-03	6258 N GENTRY AVE	0.161	4138	98.19	98.18
406-712-04	6248 N GENTRY AVE	0.161	4138	98.19	98.18
406-712-05	6240 N GENTRY AVE	0.156	4138	98.19	98.18
406-712-06	6230 N GENTRY AVE	0.161	4138	98.19	98.18
406-712-07	6229 N CAPRI CT	0.168	4138	98.19	98.18
406-712-08	6239 N CAPRI CT	0.189	4138	98.19	98.18
406-712-09	6247 N CAPRI CT	0.241	4138	98.19	98.18
406-712-10	6257 N CAPRI CT	0.220	4138	98.19	98.18
406-712-11	6256 N CAPRI CT	0.224	4138	98.19	98.18
406-712-12	6246 N CAPRI CT	0.246	4138	98.19	98.18
406-712-13	6238 N CAPRI CT	0.189	4138	98.19	98.18
406-712-14	6228 N CAPRI CT	0.170	4138	98.19	98.18
406-712-15	6227 N KNOLL AVE	0.170	4138	98.19	98.18
406-712-16	6237 N KNOLL AVE	0.189	4138	98.19	98.18
406-712-17	6245 N KNOLL AVE	0.246	4138	98.19	98.18
406-712-18	6255 N KNOLL AVE	0.224	4138	98.19	98.18
406-712-19	6254 N KNOLL AVE	0.224	4138	98.19	98.18
406-712-20	6244 N KNOLL AVE	0.246	4138	98.19	98.18
406-712-21	6236 N KNOLL AVE	0.189	4138	98.19	98.18
406-712-22	6226 N KNOLL AVE	0.170	4138	98.19	98.18
406-712-23	6231 N ALVA AVE	0.161	4138	98.19	98.18
406-712-24	6239 N ALVA AVE	0.159	4138	98.19	98.18
406-712-25	6249 N ALVA AVE	0.161	4138	98.19	98.18
406-712-26	6259 N ALVA AVE	0.161	4138	98.19	98.18
406-712-27	6269 N ALVA AVE	0.161	4138	98.19	98.18
406-712-28	6277 N ALVA AVE	0.174	4138	98.19	98.18
406-712-29	3663 W ELLERY AVE	0.164	4138	98.19	98.18
406-712-30	3675 W ELLERY AVE	0.156	4138	98.19	98.18
406-712-31	3689 W ELLERY AVE	0.156	4138	98.19	98.18
406-712-32	3701 W ELLERY AVE	0.151	4138	98.19	98.18
406-712-33	3709 W ELLERY AVE	0.156	4138	98.19	98.18
406-712-34	3717 W ELLERY AVE	0.156	4138	98.19	98.18

City of Fresno
Landscaping and Lighting Maintenance Dist #1
Fiscal Year 2020/21 Preliminary Assessment Roll

Assessor's Parcel Number	Situs Address	Taxable Acreage	Tract Number	Max Assessment	Charge
406-712-35	3723 W ELLERY AVE	0.151	4138	98.19	98.18
406-712-36	3729 W ELLERY AVE	0.156	4138	98.19	98.18
406-712-37	3737 W ELLERY AVE	0.171	4138	98.19	98.18
406-713-01	3793 W SAMPLE AVE	0.189	4138	98.19	98.18
406-713-02	3783 W SAMPLE AVE	0.156	4138	98.19	98.18
406-713-03	3773 W SAMPLE AVE	0.151	4138	98.19	98.18
406-713-04	3763 W SAMPLE AVE	0.156	4138	98.19	98.18
406-713-05	3753 W SAMPLE AVE	0.156	4138	98.19	98.18
406-713-06	3743 W SAMPLE AVE	0.164	4138	98.19	98.18
406-713-07	3733 W SAMPLE AVE	0.164	4138	98.19	98.18
406-713-08	3723 W SAMPLE AVE	0.156	4138	98.19	98.18
406-713-09	3713 W SAMPLE AVE	0.164	4138	98.19	98.18
406-713-10	3703 W SAMPLE AVE	0.164	4138	98.19	98.18
406-713-11	3697 W SAMPLE AVE	0.156	4138	98.19	98.18
406-713-12	3687 W SAMPLE AVE	0.156	4138	98.19	98.18
406-713-13	3677 W SAMPLE AVE	0.151	4138	98.19	98.18
406-713-14	3667 W SAMPLE AVE	0.156	4138	98.19	98.18
406-713-15	3657 W SAMPLE AVE	0.161	4138	98.19	98.18
406-714-01	6286 N ALVA AVE	0.151	4138	98.19	98.18
406-714-02	6278 N ALVA AVE	0.151	4138	98.19	98.18
406-714-03	6268 N ALVA AVE	0.151	4138	98.19	98.18
406-714-04	6260 N ALVA AVE	0.151	4138	98.19	98.18
406-714-05	6250 N ALVA AVE	0.161	4138	98.19	98.18
406-715-01	6234 N ALVA AVE	0.174	4138	98.19	98.18
406-715-02	6224 N ALVA AVE	0.156	4138	98.19	98.18
406-715-03	6214 N ALVA AVE	0.156	4138	98.19	98.18
406-715-04	6204 N ALVA AVE	0.154	4138	98.19	98.18
406-721-01	6305 N MARTY AVE	0.156	4138	98.19	98.18
406-721-02	6297 N MARTY AVE	0.151	4138	98.19	98.18
406-721-03	6287 N MARTY AVE	0.156	4138	98.19	98.18
406-721-04	6279 N MARTY AVE	0.151	4138	98.19	98.18
406-721-05	6269 N MARTY AVE	0.156	4138	98.19	98.18
406-721-06	6261 N MARTY AVE	0.151	4138	98.19	98.18
406-721-07	6251 N MARTY AVE	0.161	4138	98.19	98.18
406-722-01S	6305 N DEWEY AVE	0.199	4138	98.19	98.18
406-722-02S	6309 N DEWEY AVE	0.164	4138	98.19	98.18
406-722-03S	6313 N DEWEY AVE	0.164	4138	98.19	98.18
406-722-04S	6317 N DEWEY AVE	0.207	4138	98.19	98.18
406-722-05S	6296 N MARTY AVE	0.194	4138	98.19	98.18
406-722-06S	6286 N MARTY AVE	0.156	4138	98.19	98.18
406-722-07S	6276 N MARTY AVE	0.151	4138	98.19	98.18
406-722-08S	6266 N MARTY AVE	0.169	4138	98.19	98.18
406-722-09S	6256 N MARTY AVE	0.174	4138	98.19	98.18
406-722-10S	3588 W VARTIKIAN AVE	0.169	4138	98.19	98.18
406-722-11S	3578 W VARTIKIAN AVE	0.156	4138	98.19	98.18
406-722-12S	3568 W VARTIKIAN AVE	0.171	4138	98.19	98.18
406-722-13S	3558 W VARTIKIAN AVE	0.156	4138	98.19	98.18
406-722-14S	3548 W VARTIKIAN AVE	0.224	4138	98.19	98.18
406-722-15S	6273 N DEWEY AVE	0.212	4138	98.19	98.18
406-722-16S	6279 N DEWEY AVE	0.176	4138	98.19	98.18
406-722-17S	6285 N DEWEY AVE	0.176	4138	98.19	98.18

City of Fresno
Landscaping and Lighting Maintenance Dist #1
Fiscal Year 2020/21 Preliminary Assessment Roll

Assessor's Parcel Number	Situs Address	Taxable Acreage	Tract Number	Max Assessment	Charge
406-722-18S	6291 N DEWEY AVE	0.212	4138	98.19	98.18
406-722-19S	3563 W ELLERY CT	0.247	4138	98.19	98.18
406-722-20S	3567 W ELLERY CT	0.269	4138	98.19	98.18
406-722-21S	3568 W ELLERY CT	0.274	4138	98.19	98.18
406-722-22S	3564 W ELLERY CT	0.186	4138	98.19	98.18
406-723-01S	6284 N DEWEY AVE	0.168	4138	98.19	98.18
406-723-02S	6280 N DEWEY AVE	0.168	4138	98.19	98.18
406-723-03S	6276 N DEWEY AVE	0.168	4138	98.19	98.18
406-723-04S	6272 N DEWEY AVE	0.171	4138	98.19	98.18
406-723-05S	6275 N SELLAND AVE	0.176	4138	98.19	98.18
406-723-06S	6287 N SELLAND AVE	0.169	4138	98.19	98.18
406-723-07S	6295 N SELLAND AVE	0.161	4138	98.19	98.18
406-723-08S	6307 N SELLAND AVE	0.161	4138	98.19	98.18
406-724-01S	6310 N SELLAND AVE	0.205	4138	98.19	98.18
406-724-02S	6302 N SELLAND AVE	0.196	4138	98.19	98.18
406-724-03S	6292 N SELLAND AVE	0.191	4138	98.19	98.18
406-724-04S	6284 N SELLAND AVE	0.196	4138	98.19	98.18
406-724-05S	6274 N SELLAND AVE	0.191	4138	98.19	98.18
406-724-06S	6266 N SELLAND AVE	0.185	4138	98.19	98.18
406-724-07S	6256 N SELLAND AVE	0.185	4138	98.19	98.18
406-724-08S	6248 N SELLAND AVE	0.185	4138	98.19	98.18
406-724-09S	6238 N SELLAND AVE	0.185	4138	98.19	98.18
406-724-10S	6230 N SELLAND AVE	0.208	4138	98.19	98.18
406-725-01	3621 W VARTIKIAN AVE	0.176	4138	98.19	98.18
406-725-02	3613 W VARTIKIAN AVE	0.163	4138	98.19	98.18
406-725-03S	3603 W VARTIKIAN AVE	0.158	4138	98.19	98.18
406-725-04S	3595 W VARTIKIAN AVE	0.158	4138	98.19	98.18
406-725-05S	3585 W VARTIKIAN AVE	0.158	4138	98.19	98.18
406-725-06S	3577 W VARTIKIAN AVE	0.158	4138	98.19	98.18
406-725-07S	3567 W VARTIKIAN AVE	0.163	4138	98.19	98.18
406-725-08S	3559 W VARTIKIAN AVE	0.158	4138	98.19	98.18
406-725-09S	3549 W VARTIKIAN AVE	0.158	4138	98.19	98.18
406-725-10S	3541 W VARTIKIAN AVE	0.158	4138	98.19	98.18
406-725-11S	3531 W VARTIKIAN AVE	0.202	4138	98.19	98.18
406-725-12S	3523 W VARTIKIAN AVE	0.257	4138	98.19	98.18
406-725-13S	3513 W VARTIKIAN AVE	0.180	4138	98.19	98.18
406-725-14S	3505 W VARTIKIAN AVE	0.166	4138	98.19	98.18
406-725-15S	3495 W VARTIKIAN AVE	0.166	4138	98.19	98.18
406-725-16S	3487 W VARTIKIAN AVE	0.183	4138	98.19	98.18
406-725-17S	3476 W SAMPLE AVE	0.206	4138	98.19	98.18
406-725-18S	3486 W SAMPLE AVE	0.170	4138	98.19	98.18
406-725-19S	3496 W SAMPLE AVE	0.194	4138	98.19	98.18
406-725-20S	6219 N SELLAND AVE	0.190	4138	98.19	98.18
406-725-21S	6211 N SELLAND AVE	0.182	4138	98.19	98.18
406-725-22S	3518 W ESCALON AVE	0.164	4138	98.19	98.18
406-725-23S	3526 W ESCALON AVE	0.156	4138	98.19	98.18
406-725-24S	3534 W ESCALON AVE	0.156	4138	98.19	98.18

City of Fresno
Landscaping and Lighting Maintenance Dist #1
Fiscal Year 2020/21 Preliminary Assessment Roll

Assessor's Parcel Number	Situs Address	Taxable Acreage	Tract Number	Max Assessment	Charge
406-725-25S	3542 W ESCALON AVE	0.156	4138	98.19	98.18
406-725-26S	3550 W ESCALON AVE	0.156	4138	98.19	98.18
406-725-27S	3558 W ESCALON AVE	0.156	4138	98.19	98.18
406-725-28S	3566 W ESCALON AVE	0.156	4138	98.19	98.18
406-725-29S	3574 W ESCALON AVE	0.156	4138	98.19	98.18
406-725-30S	3582 W ESCALON AVE	0.188	4138	98.19	98.18
406-725-31S	3590 W ESCALON AVE	0.265	4138	98.19	98.18
406-725-32S	3598 W ESCALON AVE	0.326	4138	98.19	98.18
406-726-01S	3483 W SAMPLE AVE	0.174	4138	98.19	98.18
406-726-02S	3473 W SAMPLE AVE	0.166	4138	98.19	98.18
406-726-03S	3463 W SAMPLE AVE	0.176	4138	98.19	98.18
406-726-04S	3453 W SAMPLE AVE	0.196	4138	98.19	98.18
406-726-05S	3443 W SAMPLE AVE	0.378	4138	98.19	98.18
406-727-01S	6313 N MALSBARY AVE	0.188	4323	98.19	98.18
406-727-02S	6305 N MALSBARY AVE	0.144	4323	98.19	98.18
406-727-03S	6297 N MALSBARY AVE	0.132	4323	98.19	98.18
406-727-04S	6289 N MALSBARY AVE	0.132	4323	98.19	98.18
406-727-05S	6281 N MALSBARY AVE	0.127	4323	98.19	98.18
406-727-06S	6273 N MALSBARY AVE	0.130	4323	98.19	98.18
406-727-07S	6265 N MALSBARY AVE	0.212	4323	98.19	98.18
406-727-08S	6257 N MALSBURY	0.250	4323	98.19	98.18
406-727-09S	6286 N MALSBARY AVE	0.377	4323	98.19	98.18
406-727-10S	6294 N MALSBARY AVE	0.124	4323	98.19	98.18
406-727-11S	6302 N MALSBARY AVE	0.130	4323	98.19	98.18
406-727-12S	6308 N MALSBARY AVE	0.132	4323	98.19	98.18
406-727-13S	6316 N MALSBARY AVE	0.132	4323	98.19	98.18
406-727-14S	6324 N MALSBARY AVE	0.132	4323	98.19	98.18
406-731-01S	6326 N SELLAND AVE	0.208	4138	98.19	98.18
406-731-02S	6330 N SELLAND AVE	0.196	4138	98.19	98.18
406-731-03S	6334 N SELLAND AVE	0.191	4138	98.19	98.18
406-731-04S	6338 N SELLAND AVE	0.196	4138	98.19	98.18
406-731-05S	6342 N SELLAND AVE	0.191	4138	98.19	98.18
406-731-06S	6346 N SELLAND AVE	0.196	4138	98.19	98.18
406-731-07S	6350 N SELLAND AVE	0.191	4138	98.19	98.18
406-731-08S	6354 N SELLAND AVE	0.196	4138	98.19	98.18
406-731-09S	6358 N SELLAND AVE	0.191	4138	98.19	98.18
406-731-10S	6362 N SELLAND AVE	0.196	4138	98.19	98.18
406-731-11S	6366 N SELLAND AVE	0.191	4138	98.19	98.18
406-731-12S	6370 N SELLAND AVE	0.279	4138	98.19	98.18
406-731-13S	6369 N MARTY AVE	0.365	4138	98.19	98.18
406-731-14	6365 N MARTY AVE	0.208	4138	98.19	98.18
406-731-15	6355 N MARTY AVE	0.187	4138	98.19	98.18
406-731-16	6345 N MARTY AVE	0.170	4138	98.19	98.18
406-731-17	6335 N MARTY AVE	0.156	4138	98.19	98.18
406-731-18	6325 N MARTY AVE	0.156	4138	98.19	98.18
406-731-19	6315 N MARTY AVE	0.151	4138	98.19	98.18
406-732-01S	6315 N SELLAND AVE	0.161	4138	98.19	98.18
406-732-02S	6327 N SELLAND AVE	0.161	4138	98.19	98.18
406-732-03S	6331 N SELLAND AVE	0.161	4138	98.19	98.18
406-732-04S	6335 N SELLAND AVE	0.161	4138	98.19	98.18
406-732-05S	6339 N SELLAND AVE	0.161	4138	98.19	98.18

City of Fresno
Landscaping and Lighting Maintenance Dist #1
Fiscal Year 2020/21 Preliminary Assessment Roll

Assessor's Parcel Number	Situs Address	Taxable Acreage	Tract Number	Max Assessment	Charge
406-732-06S	6345 N SELLAND AVE	0.166	4138	98.19	98.18
406-732-07S	6349 N SELLAND AVE	0.161	4138	98.19	98.18
406-732-08S	6353 N SELLAND AVE	0.196	4138	98.19	98.18
406-732-09S	6357 N SELLAND AVE	0.161	4138	98.19	98.18
406-732-10S	6363 N SELLAND AVE	0.161	4138	98.19	98.18
406-732-11S	6367 N SELLAND AVE	0.171	4138	98.19	98.18
406-732-12S	6318 N DEWEY AVE	0.213	4138	98.19	98.18
406-732-13S	6316 N DEWEY AVE	0.168	4138	98.19	98.18
406-732-14S	6312 N DEWEY AVE	0.168	4138	98.19	98.18
406-732-15S	6310 N DEWEY AVE	0.168	4138	98.19	98.18
406-732-16S	6306 N DEWEY AVE	0.168	4138	98.19	98.18
406-732-17S	6304 N DEWEY AVE	0.168	4138	98.19	98.18
406-732-18S	6302 N DEWEY AVE	0.168	4138	98.19	98.18
406-732-19S	6292 N DEWEY AVE	0.168	4138	98.19	98.18
406-732-20S	6288 N DEWEY AVE	0.174	4138	98.19	98.18
406-733-01S	6409 N SELLAND AVE	0.370	4255	98.19	98.18
406-733-02S	3525 W MENLO AVE	0.241	4255	98.19	98.18
406-733-03S	3515 W MENLO AVE	0.268	4255	98.19	98.18
406-733-04S	3509 W MENLO AVE	0.243	4255	98.19	98.18
406-733-05S	3501 W MENLO AVE	0.237	4255	98.19	98.18
406-734-01S	6325 N RAFAEL AVE	0.173	4323	98.19	98.18
406-734-02S	6331 N RAFAEL AVE	0.149	4323	98.19	98.18
406-734-03S	6337 N RAFAEL AVE	0.149	4323	98.19	98.18
406-734-04S	6343 N RAFAEL AVE	0.149	4323	98.19	98.18
406-734-05S	6349 N RAFAEL AVE	0.149	4323	98.19	98.18
406-734-06S	6355 N RAFAEL AVE	0.229	4323	98.19	98.18
406-734-07S	6361 N RAFAEL AVE	0.257	4323	98.19	98.18
406-734-08S	3476 W TENAYA WAY	0.188	4323	98.19	98.18
406-734-09S	3470 W TENAYA WAY	0.121	4323	98.19	98.18
406-734-10S	3462 W TENAYA WAY	0.142	4323	98.19	98.18
406-734-11S	3456 W TENAYA WAY	0.170	4323	98.19	98.18
406-735-01S	3440 W TENAYA WAY	0.170	4323	98.19	98.18
406-735-02S	3432 W TENAYA WAY	0.154	4323	98.19	98.18
406-735-03S	3426 W TENAYA WAY	0.250	4323	98.19	98.18
406-735-04S	6374 N MALSBARY AVE	0.225	4323	98.19	98.18
406-735-05S	6368 N MALSBARY AVE	0.145	4323	98.19	98.18
406-735-06S	6360 N MALSBARY AVE	0.132	4323	98.19	98.18
406-735-07S	6352 N MALSBARY AVE	0.132	4323	98.19	98.18
406-735-08S	6346 N MALSBARY AVE	0.132	4323	98.19	98.18
406-735-09S	6338 N MALSBARY AVE	0.132	4323	98.19	98.18
406-735-10S	6330 N MALSBARY AVE	0.132	4323	98.19	98.18
406-741-01-S	3794 W STUART AVE	0.177	4345	38.94	38.94
406-741-02-S	3784 W STUART AVE	0.163	4345	38.94	38.94
406-741-03-S	3774 W STUART AVE	0.163	4345	38.94	38.94
406-741-04-S	3764 W STUART AVE	0.179	4345	38.94	38.94
406-741-05-S	3754 W STUART AVE	0.163	4345	38.94	38.94
406-741-06-S	3744 W STUART AVE	0.179	4345	38.94	38.94
406-741-07-S	3734 W STUART AVE	0.163	4345	38.94	38.94
406-741-08-S	3724 W STUART AVE	0.163	4345	38.94	38.94
406-741-09-S	3714 W STUART AVE	0.163	4345	38.94	38.94
406-741-10-S	3704 W STUART AVE	0.163	4345	38.94	38.94
406-741-11-S	3694 W STUART AVE	0.163	4345	38.94	38.94
406-741-12-S	3682 W STUART AVE	0.163	4345	38.94	38.94

City of Fresno
Landscaping and Lighting Maintenance Dist #1
Fiscal Year 2020/21 Preliminary Assessment Roll

Assessor's Parcel Number	Situs Address	Taxable Acreage	Tract Number	Max Assessment	Charge
406-741-13-S	3672 W STUART AVE	0.179	4345	38.94	38.94
406-741-14-S	3662 W STUART AVE	0.163	4345	38.94	38.94
406-741-15-S	3652 W STUART AVE	0.168	4345	38.94	38.94
406-742-01-S	6192 N ALVA AVE	0.236	4345	38.94	38.94
406-742-02-S	6182 N ALVA AVE	0.196	4345	38.94	38.94
406-742-03-S	6172 N ALVA AVE	0.165	4345	38.94	38.94
406-742-04-S	6162 N ALVA AVE	0.169	4345	38.94	38.94
406-742-05-S	6163 N MARTY AVE	0.169	4345	38.94	38.94
406-742-06-S	6173 N MARTY AVE	0.156	4345	38.94	38.94
406-742-07-S	6183 N MARTY AVE	0.156	4345	38.94	38.94
406-742-08-S	6193 N MARTY AVE	0.174	4345	38.94	38.94
406-743-01-S	6103 N MARTY AVE	0.171	4345	38.94	38.94
406-743-02-S	6113 N MARTY AVE	0.156	4345	38.94	38.94
406-743-03-S	6123 N MARTY AVE	0.156	4345	38.94	38.94
406-743-04-S	6133 N MARTY AVE	0.171	4345	38.94	38.94
406-743-05-S	3611 W KADOTA	0.169	4345	38.94	38.94
406-743-06-S	6142 N ALVA AVE	0.169	4345	38.94	38.94
406-743-07-S	6132 N ALVA AVE	0.171	4345	38.94	38.94
406-743-08-S	6122 N ALVA AVE	0.141	4345	38.94	38.94
406-743-09-S	6112 N ALVA AVE	0.192	4345	38.94	38.94
406-743-10-S	3649 W MESA AVE	0.237	4345	38.94	38.94
406-743-11-S	3659 W MESA AVE	0.150	4345	38.94	38.94
406-743-12-S	3667 W MESA AVE	0.150	4345	38.94	38.94
406-743-13-S	3677 W MESA AVE	0.150	4345	38.94	38.94
406-743-14-S	3685 W MESA AVE	0.150	4345	38.94	38.94
406-743-15-S	3695 W MESA AVE	0.150	4345	38.94	38.94
406-743-16-S	3703 W MESA AVE	0.150	4345	38.94	38.94
406-743-17-S	3713 W MESA AVE	0.150	4345	38.94	38.94
406-743-18-S	3721 W MESA AVE	0.150	4345	38.94	38.94
406-743-19-S	3731 W MESA AVE	0.150	4345	38.94	38.94
406-743-20-S	3739 W MESA AVE	0.150	4345	38.94	38.94
406-743-21-S	3747 W MESA AVE	0.150	4345	38.94	38.94
406-743-22-S	3757 W MESA AVE	0.185	4345	38.94	38.94
406-743-23-S	3765 W MESA AVE	0.170	4345	38.94	38.94
406-743-24-S	3775 W CALIMYRNA AVE	0.219	4345	38.94	38.94
406-743-25-S	3783 W CALIMYRNA AVE	0.208	4345	38.94	38.94
406-743-26-S	3791 W CALIMYRNA AVE	0.473	4345	38.94	38.94
406-744-01-S	6113 N GENTRY AVE	0.176	4345	38.94	38.94
406-744-02-S	6123 N GENTRY AVE	0.180	4345	38.94	38.94
406-744-03-S	6133 N GENTRY AVE	0.180	4345	38.94	38.94
406-744-04-S	6143 N GENTRY AVE	0.179	4345	38.94	38.94
406-744-05-S	6153 N GENTRY AVE	0.177	4345	38.94	38.94
406-744-06-S	6163 N GENTRY AVE	0.176	4345	38.94	38.94
406-744-07-S	6173 N GENTRY AVE	0.175	4345	38.94	38.94
406-745-01-S	6172 N GENTRY AVE	0.168	4345	38.94	38.94
406-745-02-S	3751 W STUART AVE	0.171	4345	38.94	38.94
406-745-03-S	3741 W STUART AVE	0.158	4345	38.94	38.94
406-745-04-S	3731 W STUART AVE	0.158	4345	38.94	38.94
406-745-05-S	3721 W STUART AVE	0.158	4345	38.94	38.94
406-745-06-S	3711 W STUART AVE	0.158	4345	38.94	38.94
406-745-07-S	3701 W STUART AVE	0.158	4345	38.94	38.94
406-745-08-S	3693 W STUART AVE	0.158	4345	38.94	38.94
406-745-09-S	3683 W STUART AVE	0.158	4345	38.94	38.94

City of Fresno
Landscaping and Lighting Maintenance Dist #1
Fiscal Year 2020/21 Preliminary Assessment Roll

Assessor's Parcel Number	Situs Address	Taxable Acreage	Tract Number	Max Assessment	Charge
406-745-10-S	3673 W STUART AVE	0.158	4345	38.94	38.94
406-745-11-S	3663 W STUART AVE	0.171	4345	38.94	38.94
406-745-12-S	6167 N ALVA AVE	0.173	4345	38.94	38.94
406-745-13-S	6157 N ALVA AVE	0.156	4345	38.94	38.94
406-745-14-S	6147 N ALVA AVE	0.156	4345	38.94	38.94
406-745-15-S	6137 N ALVA AVE	0.156	4345	38.94	38.94
406-745-16-S	6127 N ALVA AVE	0.171	4345	38.94	38.94
406-745-17-S	3672 W MESA AVE	0.182	4345	38.94	38.94
406-745-18-S	3678 W MESA AVE	0.154	4345	38.94	38.94
406-745-19-S	3684 W MESA AVE	0.247	4345	38.94	38.94
406-745-20-S	3690 W MESA AVE	0.154	4345	38.94	38.94
406-745-21-S	3698 W MESA AVE	0.173	4345	38.94	38.94
406-745-22-S	3722 W MESA AVE	0.168	4345	38.94	38.94
406-745-23-S	3728 W MESA AVE	0.154	4345	38.94	38.94
406-745-24-S	3734 W MESA AVE	0.247	4345	38.94	38.94
406-745-25-S	3740 W MESA AVE	0.165	4345	38.94	38.94
406-745-26-S	3746 W MESA AVE	0.216	4345	38.94	38.94
406-745-27-S	6132 N GENTRY AVE	0.169	4345	38.94	38.94
406-745-28-S	6142 N GENTRY AVE	0.156	4345	38.94	38.94
406-745-29-S	6152 N GENTRY AVE	0.156	4345	38.94	38.94
406-745-30-S	6162 N GENTRY AVE	0.156	4345	38.94	38.94
415-641-01-S	3629 W BROWNING AVE	0.373	3943	25.43	25.42
415-641-02-S	3619 W BROWNING AVE	0.102	3943	25.43	25.42
415-641-03-S	3599 W BROWNING AVE	0.102	3943	25.43	25.42
415-641-04-S	3597 W BROWNING AVE	0.102	3943	25.43	25.42
415-641-05-S	3591 W BROWNING AVE	0.102	3943	25.43	25.42
415-641-06-S	3583 W BROWNING AVE	0.102	3943	25.43	25.42
415-641-07-S	3573 W BROWNING AVE	0.102	3943	25.43	25.42
415-641-08-S	3565 W BROWNING AVE	0.102	3943	25.43	25.42
415-641-09-S	3543 W BROWNING AVE	0.102	3943	25.43	25.42
415-641-10-S	3527 W BROWNING AVE	0.102	3943	25.43	25.42
415-641-11-S	3515 W BROWNING AVE	0.102	3943	25.43	25.42
415-641-12-S	3503 W BROWNING AVE	0.102	3943	25.43	25.42
415-641-13-S	3495 W BROWNING AVE	0.102	3943	25.43	25.42
415-641-14-S	3481 W BROWNING AVE	0.102	3943	25.43	25.42
415-641-15-S	3473 W BROWNING AVE	0.102	3943	25.43	25.42
415-641-16-S	3465 W BROWNING AVE	0.102	3943	25.43	25.42
415-641-17-S	3449 W BROWNING AVE	0.102	3943	25.43	25.42
415-641-18-S	3437 W BROWNING AVE	0.102	3943	25.43	25.42
415-641-19-S	3429 W BROWNING AVE	0.102	3943	25.43	25.42
415-641-20-S	3411 W BROWNING AVE	0.117	3943	25.43	25.42
415-641-21-S	3412 W DOVEWOOD LN	0.117	3943	25.43	25.42
415-641-22-S	3426 W DOVEWOOD LN	0.102	3943	25.43	25.42
415-641-23-S	3438 W DOVEWOOD LN	0.102	3943	25.43	25.42
415-641-24-S	3450 W DOVEWOOD LN	0.102	3943	25.43	25.42
415-641-25-S	3466 W DOVEWOOD LN	0.102	3943	25.43	25.42
415-641-26-S	3472 W DOVEWOOD LN	0.102	3943	25.43	25.42
415-641-27-S	3484 W DOVEWOOD LN	0.102	3943	25.43	25.42
415-641-28-S	3496 W DOVEWOOD LN	0.102	3943	25.43	25.42
415-641-29-S	3504 W DOVEWOOD LN	0.102	3943	25.43	25.42
415-641-30-S	3516 W DOVEWOOD LN	0.102	3943	25.43	25.42
415-641-31-S	3528 W DOVEWOOD LN	0.102	3943	25.43	25.42
415-641-32-S	3546 W DOVEWOOD LN	0.102	3943	25.43	25.42

City of Fresno
Landscaping and Lighting Maintenance Dist #1
Fiscal Year 2020/21 Preliminary Assessment Roll

Assessor's Parcel Number	Situs Address	Taxable Acreage	Tract Number	Max Assessment	Charge
415-641-33-S	3568 W DOVEWOOD LN	0.102	3943	25.43	25.42
415-641-34-S	3576 W DOVEWOOD LN	0.102	3943	25.43	25.42
415-641-35-S	3586 W DOVEWOOD LN	0.102	3943	25.43	25.42
415-641-36-S	3592 W DOVEWOOD LN	0.102	3943	25.43	25.42
415-641-37-S	3596 W DOVEWOOD LN	0.105	3943	25.43	25.42
415-641-38-S	3602 W DOVEWOOD LN	0.264	3943	25.43	25.42
415-642-01-S	3585 W DOVEWOOD LN	0.276	3943	25.43	25.42
415-642-02-S	3567 W DOVEWOOD LN	0.102	3943	25.43	25.42
415-642-03-S	3545 W DOVEWOOD LN	0.102	3943	25.43	25.42
415-642-04-S	3529 W DOVEWOOD LN	0.102	3943	25.43	25.42
415-642-05-S	3517 W DOVEWOOD LN	0.102	3943	25.43	25.42
415-642-06-S	3501 W DOVEWOOD LN	0.102	3943	25.43	25.42
415-642-07-S	3497 W DOVEWOOD LN	0.102	3943	25.43	25.42
415-642-08-S	3483 W DOVEWOOD LN	0.102	3943	25.43	25.42
415-642-09-S	3473 W DOVEWOOD LN	0.102	3943	25.43	25.42
415-642-10-S	3463 W DOVEWOOD LN	0.105	3943	25.43	25.42
415-642-11-S	3451 W DOVEWOOD LN	0.102	3943	25.43	25.42
415-642-12-S	3439 W DOVEWOOD LN	0.102	3943	25.43	25.42
415-642-13-S	3427 W DOVEWOOD LN	0.102	3943	25.43	25.42
415-642-14-S	3409 W DOVEWOOD LN	0.117	3943	25.43	25.42
415-642-15-S	3410 W WRENWOOD AVE	0.117	3943	25.43	25.42
415-642-16-S	3424 W WRENWOOD AVE	0.102	3943	25.43	25.42
415-642-17-S	3436 W WRENWOOD AVE	0.102	3943	25.43	25.42
415-642-18-S	3450 W WRENWOOD AVE	0.102	3943	25.43	25.42
415-642-19-S	3462 W WRENWOOD AVE	0.102	3943	25.43	25.42
415-642-20-S	3474 W WRENWOOD AVE	0.102	3943	25.43	25.42
415-642-21-S	3486 W WRENWOOD AVE	0.102	3943	25.43	25.42
415-642-22-S	3498 W WRENWOOD AVE	0.102	3943	25.43	25.42
415-642-23-S	3502 W WRENWOOD AVE	0.102	3943	25.43	25.42
415-642-24-S	3518 W WRENWOOD AVE	0.102	3943	25.43	25.42
415-642-25-S	3530 W WRENWOOD AVE	0.102	3943	25.43	25.42
415-642-26-S	3546 W WRENWOOD AVE	0.202	3943	25.43	25.42
415-651-01-S	3497 W WRENWOOD AVE	0.204	3943	25.43	25.42
415-651-02-S	3485 W WRENWOOD AVE	0.102	3943	25.43	25.42
415-651-03-S	3473 W WRENWOOD AVE	0.102	3943	25.43	25.42
415-651-04-S	3461 W WRENWOOD AVE	0.102	3943	25.43	25.42
415-651-05-S	3449 W WRENWOOD AVE	0.102	3943	25.43	25.42
415-651-06-S	3437 W WRENWOOD AVE	0.102	3943	25.43	25.42
415-651-07-S	3425 W WRENWOOD AVE	0.102	3943	25.43	25.42
415-651-08-S	3411 W WRENWOOD AVE	0.117	3943	25.43	25.42
415-651-09-S	3412 W ROBINWOOD LN	0.117	3943	25.43	25.42
415-651-10-S	3426 W ROBINWOOD LN	0.102	3943	25.43	25.42
415-651-11-S	3440 W ROBINWOOD LN	0.102	3943	25.43	25.42
415-651-12-S	3452 W ROBINWOOD LN	0.102	3943	25.43	25.42
415-651-13-S	3464 W ROBINWOOD LN	0.102	3943	25.43	25.42
415-651-14-S	3476 W ROBINWOOD LN	0.204	3943	25.43	25.42
415-651-15-S	3427 W ROBINWOOD LN	0.243	3943	25.43	25.42
415-651-16-S	3413 W ROBINWOOD LN	0.202	3943	25.43	25.42
433-481-01	3018 N MARTY AVE	0.196	3129	25.46	25.46
433-481-02	3026 N MARTY AVE	0.126	3129	25.46	25.46
433-481-03	3034 N MARTY AVE	0.126	3129	25.46	25.46
433-481-04	3042 N MARTY AVE	0.126	3129	25.46	25.46
433-481-05	3050 N MARTY AVE	0.126	3129	25.46	25.46

City of Fresno
Landscaping and Lighting Maintenance Dist #1
Fiscal Year 2020/21 Preliminary Assessment Roll

Assessor's Parcel Number	Situs Address	Taxable Acreage	Tract Number	Max Assessment	Charge
433-481-06	3058 N MARTY AVE	0.126	3129	25.46	25.46
433-481-07	3066 N MARTY AVE	0.126	3129	25.46	25.46
433-481-08	3074 N MARTY AVE	0.126	3129	25.46	25.46
433-481-09	3082 N MARTY AVE	0.140	3129	25.46	25.46
433-481-10	3081 N DEWEY AVE	0.143	3129	25.46	25.46
433-481-11	3073 N DEWEY AVE	0.121	3129	25.46	25.46
433-481-12	3065 N DEWEY AVE	0.121	3129	25.46	25.46
433-481-13	3057 N DEWEY AVE	0.121	3129	25.46	25.46
433-481-14	3049 N DEWEY AVE	0.121	3129	25.46	25.46
433-481-15	3041 N DEWEY AVE	0.107	3129	25.46	25.46
433-481-16	3033 N DEWEY AVE	0.113	3129	25.46	25.46
433-481-17	3025 N DEWEY AVE	0.171	3129	25.46	25.46
433-481-18	3017 N DEWEY AVE	0.197	3129	25.46	25.46
433-481-19	3016 N DEWEY AVE	0.197	3129	25.46	25.46
433-481-20	3024 N DEWEY AVE	0.167	3129	25.46	25.46
433-481-21	3032 N DEWEY AVE	0.122	3129	25.46	25.46
433-481-22	3040 N DEWEY AVE	0.121	3129	25.46	25.46
433-481-23	3048 N DEWEY AVE	0.121	3129	25.46	25.46
433-481-24	3056 N DEWEY AVE	0.121	3129	25.46	25.46
433-481-25	3064 N DEWEY AVE	0.121	3129	25.46	25.46
433-481-26	3072 N DEWEY AVE	0.121	3129	25.46	25.46
433-481-27	3080 N DEWEY AVE	0.145	3129	25.46	25.46
433-481-28	3079 N SELLAND AVE	0.142	3129	25.46	25.46
433-481-29	3071 N SELLAND AVE	0.126	3129	25.46	25.46
433-481-30	3063 N SELLAND AVE	0.126	3129	25.46	25.46
433-481-31	3055 N SELLAND AVE	0.126	3129	25.46	25.46
433-481-32	3047 N SELLAND AVE	0.126	3129	25.46	25.46
433-481-33	3039 N SELLAND AVE	0.126	3129	25.46	25.46
433-481-34	3031 N SELLAND AVE	0.126	3129	25.46	25.46
433-481-35	3023 N SELLAND AVE	0.126	3129	25.46	25.46
433-481-36	3015 N SELLAND AVE	0.184	3129	25.46	25.46
433-482-01	3098 N MARTY	0.146	3129	25.46	25.46
433-482-02	3582 W FOUNTAIN WAY	0.126	3129	25.46	25.46
433-482-03	3574 W FOUNTAIN WAY	0.126	3129	25.46	25.46
433-482-04	3566 W FOUNTAIN WAY	0.126	3129	25.46	25.46
433-482-05	3558 W FOUNTAIN WAY	0.126	3129	25.46	25.46
433-482-06	3550 W FOUNTAIN WAY	0.126	3129	25.46	25.46
433-482-07	3542 W FOUNTAIN WAY	0.126	3129	25.46	25.46
433-482-08	3534 W FOUNTAIN WAY	0.126	3129	25.46	25.46
433-482-09	3526 W FOUNTAIN WAY	0.148	3129	25.46	25.46
433-482-10	3518 W FOUNTAIN WAY	0.163	3129	25.46	25.46
433-482-11	3094 N SELLAND AVE	0.192	3129	25.46	25.46
433-482-12	3086 N SELLAND AVE	0.152	3129	25.46	25.46
433-482-13	3078 N SELLAND AVE	0.119	3129	25.46	25.46
433-482-14	3070 N SELLAND AVE	0.119	3129	25.46	25.46
433-482-15	3062 N SELLAND AVE	0.119	3129	25.46	25.46
433-482-16	3054 N SELLAND AVE	0.119	3129	25.46	25.46
433-482-17	3046 N SELLAND AVE	0.119	3129	25.46	25.46
433-482-18	3038 N SELLAND AVE	0.119	3129	25.46	25.46
433-482-19	3030 N SELLAND AVE	0.119	3129	25.46	25.46
433-482-20	3022 N SELLAND AVE	0.119	3129	25.46	25.46

City of Fresno
Landscaping and Lighting Maintenance Dist #1
Fiscal Year 2020/21 Preliminary Assessment Roll

Assessor's Parcel Number	Situs Address	Taxable Acreage	Tract Number	Max Assessment	Charge
433-482-21	3014 N SELLAND AVE	0.184	3129	25.46	25.46
433-491-01	3594 W DAYTON AVE	0.159	3129	25.46	25.46
433-491-02	3586 W DAYTON AVE	0.136	3129	25.46	25.46
433-491-03	3578 W DAYTON AVE	0.137	3129	25.46	25.46
433-491-04	3570 W DAYTON AVE	0.137	3129	25.46	25.46
433-491-05	3562 W DAYTON AVE	0.137	3129	25.46	25.46
433-491-06	3554 W DAYTON AVE	0.138	3129	25.46	25.46
433-491-07	3546 W DAYTON AVE	0.138	3129	25.46	25.46
433-491-08	3538 W DAYTON AVE	0.138	3129	25.46	25.46
433-491-09	3530 W DAYTON AVE	0.136	3129	25.46	25.46
433-491-10	3522 W DAYTON AVE	0.159	3129	25.46	25.46
433-491-11	3184 N SELLAND AVE	0.220	3129	25.46	25.46
433-491-12	3176 N SELLAND AVE	0.168	3129	25.46	25.46
433-491-13	3168 N SELLAND AVE	0.156	3129	25.46	25.46
433-491-14	3160 N SELLAND AVE	0.120	3129	25.46	25.46
433-491-15	3152 N SELLAND AVE	0.120	3129	25.46	25.46
433-491-16	3144 N SELLAND AVE		3129	25.46	25.46
433-491-17	3136 N SELLAND AVE	0.156	3129	25.46	25.46
433-491-18	3128 N SELLAND AVE	0.202	3129	25.46	25.46
433-491-19	3519 W CORTLAND AVE	0.174	3129	25.46	25.46
433-491-20	3527 W CORTLAND AVE	0.137	3129	25.46	25.46
433-491-21	3535 W CORTLAND AVE	0.137	3129	25.46	25.46
433-491-22	3543 W CORTLAND AVE	0.137	3129	25.46	25.46
433-491-23	3551 W CORTLAND AVE	0.137	3129	25.46	25.46
433-491-24	3559 W CORTLAND AVE	0.137	3129	25.46	25.46
433-491-25	3567 W CORTLAND AVE	0.137	3129	25.46	25.46
433-491-26	3575 W CORTLAND AVE	0.137	3129	25.46	25.46
433-491-27	3583 W CORTLAND AVE	0.137	3129	25.46	25.46
433-491-28	3591 W CORTLAND AVE	0.153	3129	25.46	25.46
433-492-01	3593 W DAYTON AVE	0.168	3129	25.46	25.46
433-492-02	3585 W DAYTON AVE	0.137	3129	25.46	25.46
433-492-03	3577 W DAYTON AVE	0.137	3129	25.46	25.46
433-492-04	3569 W DAYTON AVE	0.137	3129	25.46	25.46
433-492-05	3561 W DAYTON AVE	0.137	3129	25.46	25.46
433-492-06	3553 W DAYTON AVE	0.137	3129	25.46	25.46
433-492-07	3545 W DAYTON AVE	0.137	3129	25.46	25.46
433-492-08	3537 W DAYTON AVE	0.137	3129	25.46	25.46
433-492-09	3529 W DAYTON AVE	0.170	3129	25.46	25.46
433-492-10	3528 W CORTLAND AVE	0.170	3129	25.46	25.46
433-492-11	3536 W CORTLAND AVE	0.137	3129	25.46	25.46
433-492-12	3544 W CORTLAND AVE	0.137	3129	25.46	25.46
433-492-13	3552 W CORTLAND AVE	0.137	3129	25.46	25.46
433-492-14	3560 W CORTLAND AVE	0.137	3129	25.46	25.46
433-492-15	3568 W CORTLAND AVE	0.137	3129	25.46	25.46
433-492-16	3576 W CORTLAND AVE	0.137	3129	25.46	25.46
433-492-17	3584 W CORTLAND AVE	0.137	3129	25.46	25.46
433-492-18	3592 W CORTLAND AVE	0.168	3129	25.46	25.46

City of Fresno
Landscaping and Lighting Maintenance Dist #1
Fiscal Year 2020/21 Preliminary Assessment Roll

Assessor's Parcel Number	Situs Address	Taxable Acreage	Tract Number	Max Assessment	Charge
442-400-01	2786 N MARTY AVE	0.130	3220	45.44	45.44
442-400-02	2780 N MARTY AVE	0.088	3220	45.44	45.44
442-400-03	2774 N MARTY AVE	0.086	3220	45.44	45.44
442-400-04	2768 N MARTY AVE	0.097	3220	45.44	45.44
442-400-05	2762 N MARTY AVE	0.097	3220	45.44	45.44
442-400-06	2756 N MARTY AVE	0.097	3220	45.44	45.44
442-400-07	2750 N MARTY AVE	0.097	3220	45.44	45.44
442-400-08	2744 N MARTY AVE	0.121	3220	45.44	45.44
442-400-09	2741 N DEWEY AVE	0.124	3220	45.44	45.44
442-400-10	2747 N DEWEY AVE	0.099	3220	45.44	45.44
442-400-11	2753 N DEWEY AVE	0.099	3220	45.44	45.44
442-400-12	2759 N DEWEY AVE	0.099	3220	45.44	45.44
442-400-13	2765 N DEWEY AVE	0.099	3220	45.44	45.44
442-400-14	2771 N DEWEY AVE	0.101	3220	45.44	45.44
442-400-15	2777 N DEWEY AVE	0.071	3220	45.44	45.44
442-400-16	2783 N DEWEY AVE	0.165	3220	45.44	45.44
442-400-17	2782 N DEWEY AVE	0.165	3220	45.44	45.44
442-400-18	2776 N DEWEY AVE	0.071	3220	45.44	45.44
442-400-19	2770 N DEWEY AVE	0.091	3220	45.44	45.44
442-400-20	2764 N DEWEY AVE	0.099	3220	45.44	45.44
442-400-21	2758 N DEWEY AVE	0.099	3220	45.44	45.44
442-400-22	2752 N DEWEY AVE	0.099	3220	45.44	45.44
442-400-23	2746 N DEWEY AVE	0.099	3220	45.44	45.44
442-400-24	2740 N DEWEY AVE	0.124	3220	45.44	45.44
442-400-25	2743 N SELLAND AVE	0.119	3220	45.44	45.44
442-400-26	2749 N SELLAND AVE	0.099	3220	45.44	45.44
442-400-27	2755 N SELLAND AVE	0.068	3220	45.44	45.44
442-400-28	2761 N SELLAND AVE	0.097	3220	45.44	45.44
442-400-29	2767 N SELLAND AVE	0.097	3220	45.44	45.44
442-400-30	2773 N SELLAND AVE	0.088	3220	45.44	45.44
442-400-31	2779 N SELLAND AVE	0.088	3220	45.44	45.44
442-400-32	2789 N SELLAND AVE	0.135	3220	45.44	45.44
442-400-33	2784 N SELLAND AVE	0.141	3220	45.44	45.44
442-400-34	2778 N SELLAND AVE	0.088	3220	45.44	45.44
442-400-35	2772 N SELLAND AVE	0.088	3220	45.44	45.44
442-400-36	2766 N SELLAND AVE	0.088	3220	45.44	45.44
442-400-37	2760 N SELLAND AVE	0.088	3220	45.44	45.44
442-400-38	2754 N SELLAND AVE	0.112	3220	45.44	45.44
442-400-39	2748 N SELLAND AVE	0.089	3220	45.44	45.44
442-400-40	2742 N SELLAND AVE	0.089	3220	45.44	45.44
442-400-41	2736 N SELLAND AVE	0.089	3220	45.44	45.44
442-400-42	2730 N SELLAND AVE	0.089	3220	45.44	45.44
442-400-43	2724 N SELLAND AVE	0.089	3220	45.44	45.44
442-400-44	2718 N SELLAND AVE	0.099	3220	45.44	45.44
442-400-45	2719 N SELLAND AVE	0.090	3220	45.44	45.44
442-400-46	2725 N SELLAND AVE	0.109	3220	45.44	45.44
442-400-47	3541 W SIMPSON AVE	0.016	3220	45.44	45.44
442-400-48	3547 W SIMPSON AVE	0.016	3220	45.44	45.44
442-400-49	3553 W SIMPSON AVE	0.016	3220	45.44	45.44
442-400-50	3559 W SIMPSON AVE	0.091	3220	45.44	45.44
442-400-51	3565 W SIMPSON AVE	0.016	3220	45.44	45.44

City of Fresno
Landscaping and Lighting Maintenance Dist #1
Fiscal Year 2020/21 Preliminary Assessment Roll

Assessor's Parcel Number	Situs Address	Taxable Acreage	Tract Number	Max Assessment	Charge
442-400-52	3571 W SIMPSON AVE	0.104	3220	45.44	45.44
442-400-53	2721 N MARTY AVE	0.099	3220	45.44	45.44
442-400-54	2727 N MARTY AVE	0.093	3220	45.44	45.44
442-521-01	3417 W YALE AVE	0.172	4347	23.75	23.74
442-521-02	3427 W YALE AVE	0.137	4347	23.75	23.74
442-521-03	3437 W YALE AVE	0.137	4347	23.75	23.74
442-521-04	3447 W YALE AVE	0.137	4347	23.75	23.74
442-521-05	3457 W YALE AVE	0.137	4347	23.75	23.74
442-521-06	3467 W YALE AVE	0.137	4347	23.75	23.74
442-521-07	3477 W YALE AVE	0.149	4347	23.75	23.74
442-521-08	3476 W CAMBRIDGE AVE	0.149	4347	23.75	23.74
442-521-09	3466 W CAMBRIDGE AVE	0.137	4347	23.75	23.74
442-521-10	3456 W CAMBRIDGE AVE	0.137	4347	23.75	23.74
442-521-11	3446 W CAMBRIDGE AVE	0.137	4347	23.75	23.74
442-521-12	3436 W CAMBRIDGE AVE	0.137	4347	23.75	23.74
442-521-13	3426 W CAMBRIDGE AVE	0.137	4347	23.75	23.74
442-521-14	3416 W CAMBRIDGE AVE	0.172	4347	23.75	23.74
442-522-01	3415 W CAMBRIDGE AVE	0.172	4347	23.75	23.74
442-522-02	3425 W CAMBRIDGE AVE	0.137	4347	23.75	23.74
442-522-03	3435 W CAMBRIDGE AVE	0.137	4347	23.75	23.74
442-522-04	3445 W CAMBRIDGE AVE	0.137	4347	23.75	23.74
442-522-05	3455 W CAMBRIDGE AVE	0.137	4347	23.75	23.74
442-522-06	3465 W CAMBRIDGE AVE	0.137	4347	23.75	23.74
442-522-07	3475 W CAMBRIDGE AVE	0.149	4347	23.75	23.74
442-522-08	3474 W WELDON AVE	0.149	4347	23.75	23.74
442-522-09	3464 W WELDON AVE	0.137	4347	23.75	23.74
442-522-10	3454 W WELDON AVE	0.137	4347	23.75	23.74
442-522-11	3444 W WELDON AVE		4347	23.75	23.74
442-522-12	3434 W WELDON AVE	0.137	4347	23.75	23.74
442-522-13	3424 W WELDON AVE	0.137	4347	23.75	23.74
442-522-14	3414 W WELDON AVE	0.172	4347	23.75	23.74
442-523-01	3413 W WELDON AVE	0.172	4347	23.75	23.74
442-523-02	3423 W WELDON AVE	0.137	4347	23.75	23.74
442-523-03	3433 W WELDON AVE	0.137	4347	23.75	23.74
442-523-04	3443 W WELDON AVE	0.140	4347	23.75	23.74
442-523-05	3453 W WELDON AVE	0.140	4347	23.75	23.74
442-523-06	3463 W WELDON AVE	0.141	4347	23.75	23.74
442-523-07	3473 W WELDON AVE	0.141	4347	23.75	23.74
442-523-08	3483 W WELDON AVE	0.218	4347	23.75	23.74
442-523-09	2219 N RAFAEL AVE	0.218	4347	23.75	23.74
442-523-10	2227 N RAFAEL AVE	0.231	4347	23.75	23.74
442-523-11	2237 N RAFAEL AVE	0.169	4347	23.75	23.74
442-523-12	2245 N RAFAEL AVE	0.163	4347	23.75	23.74
442-523-13	2255 N RAFAEL AVE	0.163	4347	23.75	23.74
442-523-14	2263 N RAFAEL AVE	0.163	4347	23.75	23.74
442-523-15	2273 N RAFAEL AVE	0.177	4347	23.75	23.74
442-523-16	3503 W YALE AVE	0.161	4471	23.75	23.74
442-523-17	2256 N SELLAND AVE	0.161	4471	23.75	23.74
442-523-18	2248 N SELLAND AVE	0.159	4471	23.75	23.74
442-523-19	2240 N SELLAND AVE	0.159	4471	23.75	23.74
442-523-20	2234 N SELLAND AVE	0.165	4471	23.75	23.74
442-523-21	2226 N SELLAND AVE	0.200	4471	23.75	23.74
442-523-22	2218 N SELLAND AVE	0.250	4471	23.75	23.74

City of Fresno
Landscaping and Lighting Maintenance Dist #1
Fiscal Year 2020/21 Preliminary Assessment Roll

Assessor's Parcel Number	Situs Address	Taxable Acreage	Tract Number	Max Assessment	Charge
442-523-23	3511 W WELDON AVE	0.257	4471	23.75	23.74
442-523-24	3521 W WELDON AVE	0.167	4471	23.75	23.74
442-523-25	3531 W WELDON AVE	0.150	4471	23.75	23.74
442-523-26	3541 W WELDON AVE	0.150	4471	23.75	23.74
442-523-27	3551 W WELDON AVE	0.150	4471	23.75	23.74
442-523-28	3561 W WELDON AVE	0.150	4471	23.75	23.74
442-523-29	3571 W WELDON AVE	0.148	4471	23.75	23.74
442-523-30	3581 W WELDON AVE	0.143	4471	23.75	23.74
442-523-31	3591 W WELDON AVE	0.160	4471	23.75	23.74
442-524-01	2291 N RAFAEL AVE	0.196	4347	23.75	23.74
442-524-02	2296 N SELLAND AVE	0.176	4471	23.75	23.74
442-524-03	2288 N SELLAND AVE	0.176	4471	23.75	23.74
442-524-04	2280 N SELLAND AVE	0.189	4471	23.75	23.74
442-525-01	2297 N MARTY AVE	0.158	4471	23.75	23.74
442-525-02	2289 N MARTY AVE	0.158	4471	23.75	23.74
442-525-03	2281 N MARTY AVE	0.150	4471	23.75	23.74
442-525-04	2273 N MARTY AVE	0.141	4471	23.75	23.74
442-525-05	2265 N MARTY AVE	0.141	4471	23.75	23.74
442-525-06	2257 N MARTY AVE	0.141	4471	23.75	23.74
442-525-07	2249 N MARTY AVE	0.141	4471	23.75	23.74
442-525-08	2241 N MARTY AVE	0.141	4471	23.75	23.74
442-525-09	2233 N MARTY AVE	0.141	4471	23.75	23.74
442-525-10	2225 N MARTY AVE	0.153	4471	23.75	23.74
442-526-01	3566 W YALE AVE	0.160	4471	23.75	23.74
442-526-02	3556 W YALE AVE	0.142	4471	23.75	23.74
442-526-03	3544 W YALE AVE	0.142	4471	23.75	23.74
442-526-04	3532 W YALE AVE	0.142	4471	23.75	23.74
442-526-05	3520 W YALE AVE	0.156	4471	23.75	23.74
442-527-01	3519 W YALE AVE	0.160	4471	23.75	23.74
442-527-02	3533 W YALE AVE	0.142	4471	23.75	23.74
442-527-03	3545 W YALE AVE	0.142	4471	23.75	23.74
442-527-04	3557 W YALE AVE	0.142	4471	23.75	23.74
442-527-05	3567 W YALE AVE	0.160	4471	23.75	23.74
442-527-06	3570 W CAMBRIDGE AVE	0.160	4471	23.75	23.74
442-527-07	3560 W CAMBRIDGE AVE	0.142	4471	23.75	23.74
442-527-08	3548 W CAMBRIDGE AVE	0.142	4471	23.75	23.74
442-527-09	3536 W CAMBRIDGE AVE	0.142	4471	23.75	23.74
442-527-10	2261 N SELLAND	0.160	4471	23.75	23.74
442-528-01	3523 W CAMBRIDGE AVE	0.160	4471	23.75	23.74
442-528-02	3535 W CAMBRIDGE AVE	0.142	4471	23.75	23.74
442-528-03	3547 W CAMBRIDGE AVE	0.142	4471	23.75	23.74
442-528-04	3559 W CAMBRIDGE AVE	0.142	4471	23.75	23.74
442-528-05	3569 W CAMBRIDGE AVE	0.160	4471	23.75	23.74
442-528-06	3568 W WELDON AVE	0.160	4471	23.75	23.74
442-528-07	3558 W WELDON AVE	0.142	4471	23.75	23.74
442-528-08	3546 W WELDON AVE	0.142	4471	23.75	23.74
442-528-09	3534 W WELDON AVE	0.142	4471	23.75	23.74
442-528-10	3522 W WELDON AVE	0.160	4471	23.75	23.74
455-273-01-S	5233 E HEDGES AVE	0.154	4224	58.50	58.50
455-273-02-S	5237 E HEDGES AVE	0.154	4224	58.50	58.50
455-273-03-S	5243 E HEDGES AVE	0.154	4224	58.50	58.50
455-273-04-S	5247 E HEDGES AVE	0.162	4224	58.50	58.50
455-273-05-S	5251 E HEDGES AVE	0.154	4224	58.50	58.50

City of Fresno
Landscaping and Lighting Maintenance Dist #1
Fiscal Year 2020/21 Preliminary Assessment Roll

Assessor's Parcel Number	Situs Address	Taxable Acreage	Tract Number	Max Assessment	Charge
455-273-06-S	5257 E HEDGES AVE	0.154	4224	58.50	58.50
455-273-07-S	5261 E HEDGES AVE	0.154	4224	58.50	58.50
455-273-08-S	5265 E HEDGES AVE	0.154	4224	58.50	58.50
455-273-09-S	5271 E HEDGES AVE	0.154	4224	58.50	58.50
455-273-10-S	5275 E HEDGES AVE	0.154	4224	58.50	58.50
455-273-11-S	5279 E HEDGES AVE	0.154	4224	58.50	58.50
455-273-12-S	5285 E HEDGES AVE	0.154	4224	58.50	58.50
455-273-13-S	5289 E HEDGES AVE	0.143	4224	58.50	58.50
455-273-14-S	1268 N HOMS Y AVE	0.143	4224	58.50	58.50
455-273-15-S	1258 N HOMS Y AVE	0.151	4224	58.50	58.50
455-273-16-S	1250 N HOMS Y AVE	0.151	4224	58.50	58.50
455-273-17-S	1240 N HOMS Y AVE	0.151	4224	58.50	58.50
455-273-18-S	1232 N HOMS Y AVE	0.143	4224	58.50	58.50
455-273-19-S	5292 E HAMMOND AVE	0.215	4224	58.50	58.50
455-273-20-S	5288 E HAMMOND AVE	0.210	4224	58.50	58.50
455-273-21-S	5284 E HAMMOND AVE	0.168	4224	58.50	58.50
455-273-22-S	5280 E HAMMOND AVE	0.168	4224	58.50	58.50
455-273-23-S	5276 E HAMMOND AVE	0.168	4224	58.50	58.50
455-273-24-S	5272 E HAMMOND AVE	0.210	4224	58.50	58.50
455-274-01-S	5235 E HAMMOND AVE	0.172	4224	58.50	58.50
455-274-02-S	5239 E HAMMOND AVE	0.140	4224	58.50	58.50
455-274-03-S	5245 E HAMMOND AVE	0.140	4224	58.50	58.50
455-274-04-S	5249 E HAMMOND AVE	0.140	4224	58.50	58.50
455-274-05-S	5253 E HAMMOND AVE	0.140	4224	58.50	58.50
455-274-06-S	5259 E HAMMOND AVE	0.140	4224	58.50	58.50
455-274-07-S	5263 E HAMMOND AVE	0.140	4224	58.50	58.50
455-274-08-S	5267 E HAMMOND AVE	0.140	4224	58.50	58.50
455-274-09-S	5273 E HAMMOND AVE	0.140	4224	58.50	58.50
455-274-10-S	5277 E HAMMOND AVE	0.140	4224	58.50	58.50
455-274-11-S	5281 E HAMMOND AVE	0.140	4224	58.50	58.50
455-274-12-S	5287 E HAMMOND AVE	0.172	4224	58.50	58.50
455-274-13-S	5286 E HEDGES AVE	0.172	4224	58.50	58.50
455-274-14-S	5280 E HEDGES AVE	0.140	4224	58.50	58.50
455-274-15-S	5276 E HEDGES AVE	0.140	4224	58.50	58.50
455-274-16-S	5272 E HEDGES AVE	0.140	4224	58.50	58.50
455-274-17-S	5266 E HEDGES AVE	0.140	4224	58.50	58.50
455-274-18-S	5262 E HEDGES AVE	0.140	4224	58.50	58.50
455-274-19-S	5258 E HEDGES AVE	0.140	4224	58.50	58.50
455-274-20-S	5252 E HEDGES AVE	0.140	4224	58.50	58.50
455-274-21-S	5248 E HEDGES AVE	0.140	4224	58.50	58.50
455-274-22-S	5244 E HEDGES AVE	0.140	4224	58.50	58.50
455-274-23-S	5238 E HEDGES AVE	0.140	4224	58.50	58.50
455-274-24-S	5234 E HEDGES AVE	0.172	4224	58.50	58.50
455-275-01-S	5260 E HAMMOND AVE	0.210	4224	58.50	58.50
455-275-02-S	5254 E HAMMOND AVE	0.179	4224	58.50	58.50
455-275-03-S	5250 E HAMMOND AVE	0.179	4224	58.50	58.50
455-275-04-S	5246 E HAMMOND AVE	0.179	4224	58.50	58.50
455-275-05-S	5240 E HAMMOND AVE	0.179	4224	58.50	58.50
455-275-06-S	5236 E HAMMOND AVE	0.210	4224	58.50	58.50
462-210-42	253 N ADRIAN AVE	0.160	4079	81.66	81.66
462-210-43	263 N ADRIAN AVE	0.132	4079	81.66	81.66
462-210-44	273 N ADRIAN AVE	0.132	4079	81.66	81.66
462-210-45	283 N ADRIAN AVE	0.132	4079	81.66	81.66

City of Fresno
Landscaping and Lighting Maintenance Dist #1
Fiscal Year 2020/21 Preliminary Assessment Roll

Assessor's Parcel Number	Situs Address	Taxable Acreage	Tract Number	Max Assessment	Charge
462-210-46	293 N ADRIAN AVE	0.132	4079	81.66	81.66
462-210-47	288 N ADRIAN AVE	0.129	4079	81.66	81.66
462-210-48	280 N ADRIAN AVE	0.119	4079	81.66	81.66
462-210-49	272 N ADRIAN AVE	0.119	4079	81.66	81.66
462-210-50	256 N ADRIAN AVE	0.119	4079	81.66	81.66
462-210-51	248 N ADRIAN AVE	0.119	4079	81.66	81.66
462-210-52	240 N ADRIAN AVE	0.119	4079	81.66	81.66
462-210-53	232 N ADRIAN AVE	0.119	4079	81.66	81.66
462-210-54	224 N ADRIAN AVE	0.129	4079	81.66	81.66
462-210-55	225 N BUSH AVE	0.129	4079	81.66	81.66
462-210-56	233 N BUSH AVE	0.119	4079	81.66	81.66
462-210-57	241 N BUSH AVE	0.119	4079	81.66	81.66
462-210-58	249 N BUSH AVE	0.119	4079	81.66	81.66
462-210-59	257 N BUSH AVE	0.119	4079	81.66	81.66
462-210-60	273 N BUSH AVE	0.119	4079	81.66	81.66
462-210-61	281 N BUSH AVE	0.119	4079	81.66	81.66
462-210-62	289 N BUSH AVE	0.129	4079	81.66	81.66
462-210-63	294 N BUSH AVE	0.153	4079	81.66	81.66
462-210-64	284 N BUSH AVE	0.122	4079	81.66	81.66
462-210-65	274 N BUSH AVE	0.122	4079	81.66	81.66
462-210-66	264 N BUSH AVE	0.122	4079	81.66	81.66
462-210-67	254 N BUSH AVE	0.122	4079	81.66	81.66
462-210-68	244 N BUSH AVE	0.122	4079	81.66	81.66
462-210-69	234 N BUSH AVE	0.122	4079	81.66	81.66
462-210-70	224 N BUSH AVE	0.122	4079	81.66	81.66
462-210-71	214 N BUSH AVE	0.122	4079	81.66	81.66
462-210-72	5244 E ILLINOIS AVE	0.101	4079	81.66	81.66
462-210-73	5238 E ILLINOIS AVE	0.119	4079	81.66	81.66
462-210-74	5234 E ILLINOIS AVE	0.136	4079	81.66	81.66
462-210-75	5228 E ILLINOIS AVE	0.158	4079	81.66	81.66
478-073-41	2107 S IVY AVE	0.206	91-28	169.00	169.00
478-073-42	1509 E ATCHISON AVE	0.132	91-28	169.00	169.00
478-073-43	1517 E ATCHISON AVE	0.137	91-28	169.00	169.00
478-073-44	1523 E ATCHISON AVE	0.137	91-28	169.00	169.00
478-073-45	1527 E ATCHISON AVE	0.151	91-28	169.00	169.00
478-073-46	1528 E ATCHISON AVE	0.126	91-28	169.00	169.00
478-073-47	2146 S GENEVA AVE	0.080	91-28	169.00	169.00
478-073-48	1524 E ATCHISON AVE	0.114	91-28	169.00	169.00
478-073-49	1518 E ATCHISON AVE	0.091	91-28	169.00	169.00
478-073-50	1510 E ATCHISON AVE	0.126	91-28	169.00	169.00
478-261-36	2376 S POPPY AVE	0.137	92-25	116.23	116.22
478-261-37	2382 S POPPY AVE	0.136	92-25	116.23	116.22
478-261-38	2386 S POPPY AVE	0.143	92-25	116.23	116.22
478-261-39	2390 S POPPY AVE	0.182	92-25	116.23	116.22
478-261-40	2396 S POPPY AVE	0.249	92-25	116.23	116.22
478-261-41	2397 S POPPY AVE	0.347	92-25	116.23	116.22
478-261-42	2391 S POPPY AVE	0.279	92-25	116.23	116.22
478-261-43	2387 S POPPY AVE	0.146	92-25	116.23	116.22
478-261-44	2383 S POPPY AVE	0.145	92-25	116.23	116.22
478-261-45	2377 S POPPY AVE	0.143	92-25	116.23	116.22
478-261-46	2380 S HOLLY AVE	0.159	92-25	116.23	116.22
478-261-47	2384 S HOLLY AVE	0.159	92-25	116.23	116.22

City of Fresno
Landscaping and Lighting Maintenance Dist #1
Fiscal Year 2020/21 Preliminary Assessment Roll

Assessor's Parcel Number	Situs Address	Taxable Acreage	Tract Number	Max Assessment	Charge
478-261-48	2388 S HOLLY AVE	0.159	92-25	116.23	116.22
478-261-49	2394 S HOLLY AVE	0.160	92-25	116.23	116.22
478-261-50	2398 S HOLLY AVE	0.213	92-25	116.23	116.22
481-201-01S	2352 S PIERCE AVE	0.172	3590	54.55	54.54
481-201-02S	2358 S PIERCE AVE	0.172	3590	54.55	54.54
481-201-03S	2362 S PIERCE AVE	0.172	3590	54.55	54.54
481-201-04S	2368 S PIERCE AVE	0.137	3590	54.55	54.54
481-201-05S	2372 S PIERCE AVE	0.172	3590	54.55	54.54
481-201-06S	2378 S PIERCE AVE	0.172	3590	54.55	54.54
481-201-07S	2382 S PIERCE AVE	0.172	3590	54.55	54.54
481-201-08S	2388 S PIERCE AVE	0.172	3590	54.55	54.54
481-201-09S	2392 S PIERCE AVE	0.215	3590	54.55	54.54
481-201-10S	5014 E TOWER AVE	0.215	3590	54.55	54.54
481-201-11S	5018 E TOWER AVE	0.202	3590	54.55	54.54
481-201-12S	5022 E TOWER AVE	0.151	3590	54.55	54.54
481-201-13S	5026 E TOWER AVE	0.151	3590	54.55	54.54
481-201-14S	5030 E TOWER AVE	0.151	3590	54.55	54.54
481-201-15S	5036 E TOWER AVE	0.151	3590	54.55	54.54
481-201-16S	5042 E TOWER AVE	0.163	3590	54.55	54.54
481-202-01S	2353 S PIERCE AVE	0.155	3590	54.55	54.54
481-202-02S	2359 S PIERCE AVE	0.155	3590	54.55	54.54
481-202-03S	2363 S PIERCE AVE	0.153	3590	54.55	54.54
481-202-04S	2369 S PIERCE AVE	0.146	3590	54.55	54.54
481-202-05S	2373 S PIERCE AVE	0.153	3590	54.55	54.54
481-202-06S	2379 S PIERCE AVE	0.153	3590	54.55	54.54
481-202-07S	2383 S PIERCE AVE	0.163	3590	54.55	54.54
481-202-08S	2384 S ADLER	0.163	3590	54.55	54.54
481-202-09S	2380 S ADLER	0.153	3590	54.55	54.54
481-202-10S	2374 S ADLER	0.153	3590	54.55	54.54
481-202-11S	2370 S ADLER	0.153	3590	54.55	54.54
481-202-12S	2364 S ADLER	0.153	3590	54.55	54.54
481-202-13S	2360 S ADLER	0.153	3590	54.55	54.54
481-202-14S	2354 S ADLER	0.153	3590	54.55	54.54
481-203-01S	2381 S ADLER	0.196	3590	54.55	54.54
481-203-02S	5047 E TOWER AVE	0.193	3590	54.55	54.54
481-203-03S	5051 E TOWER AVE	0.186	3852	54.55	54.54
481-203-04S	5055 E TOWER AVE	0.185	3852	54.55	54.54
481-203-05S	5059 E TOWER AVE	0.185	3852	54.55	54.54
481-203-06S	5063 E TOWER AVE	0.189	3852	54.55	54.54
481-203-07S	5067 E TOWER AVE	0.189	3852	54.55	54.54
481-203-08S	5071 E TOWER AVE	0.195	3852	54.55	54.54
481-203-09S	5075 E TOWER AVE	0.230	3852	54.55	54.54
481-203-10S	5074 E BELGRAVIA AVE	0.235	3852	54.55	54.54
481-203-11S	5070 E BELGRAVIA AVE	0.196	3852	54.55	54.54
481-203-12S	5066 E BELGRAVIA AVE	0.192	3852	54.55	54.54
481-203-13S	5062 E BELGRAVIA AVE	0.191	3852	54.55	54.54
481-203-14S	5058 E BELGRAVIA AVE	0.189	3852	54.55	54.54
481-203-15S	5054 E BELGRAVIA AVE	0.188	3852	54.55	54.54
481-203-16S	5050 E BELGRAVIA AVE	0.188	3852	54.55	54.54
481-203-17S	5040 E BELGRAVIA AVE	0.191	3852	54.55	54.54
481-203-18S	5036 E BELGRAVIA AVE	0.213	3852	54.55	54.54
481-204-01S	5035 E BELGRAVIA AVE	0.196	3852	54.55	54.54
481-204-02S	5041 E BELGRAVIA AVE	0.176	3852	54.55	54.54

City of Fresno
Landscaping and Lighting Maintenance Dist #1
Fiscal Year 2020/21 Preliminary Assessment Roll

Assessor's Parcel Number	Situs Address	Taxable Acreage	Tract Number	Max Assessment	Charge
481-204-03S	5049 E BELGRAVIA AVE	0.176	3852	54.55	54.54
481-204-04S	5053 E BELGRAVIA AVE	0.176	3852	54.55	54.54
481-204-05S	5057 E BELGRAVIA AVE	0.176	3852	54.55	54.54
481-204-06S	5061 E BELGRAVIA AVE	0.188	3852	54.55	54.54
481-204-07S	5065 E BELGRAVIA AVE	0.176	3852	54.55	54.54
481-204-08S	5069 E BELGRAVIA AVE	0.176	3852	54.55	54.54
481-204-09S	5073 E BELGRAVIA AVE	0.176	3852	54.55	54.54
481-204-10S	5077 E BELGRAVIA AVE	0.176	3852	54.55	54.54
481-204-11S	5081 E BELGRAVIA AVE	0.176	3852	54.55	54.54
481-204-12S	5087 E BELGRAVIA AVE	0.176	3852	54.55	54.54
481-204-13S	5093 E BELGRAVIA AVE	0.181	3852	54.55	54.54
481-205-01S	5052 E TOWER AVE	0.184	3852	54.55	54.54
481-205-02S	5056 E TOWER AVE	0.184	3852	54.55	54.54
481-205-03S	5060 E TOWER AVE	0.181	3852	54.55	54.54
481-205-04S	5064 E TOWER AVE	0.177	3852	54.55	54.54
481-205-05S	5068 E TOWER AVE	0.170	3852	54.55	54.54
481-205-06S	5072 E TOWER AVE	0.168	3852	54.55	54.54
481-205-07S	5076 E TOWER AVE	0.159	3852	54.55	54.54
481-205-08S	5080 E TOWER AVE	0.209	3852	54.55	54.54
481-205-09S	5084 E TOWER AVE	0.157	3852	54.55	54.54
481-205-10S	2385 S TIMMY AVE	0.137	3852	54.55	54.54
481-205-11S	2381 S TIMMY AVE	0.137	3852	54.55	54.54
481-205-12S	2373 S TIMMY AVE	0.137	3852	54.55	54.54
481-205-13S	2365 S TIMMY AVE	0.137	3852	54.55	54.54
481-205-14S	2363 S TIMMY AVE	0.149	3852	54.55	54.54
481-205-15S	2362 S HELM AVE	0.149	3852	54.55	54.54
481-205-16S	2368 S HELM AVE	0.137	3852	54.55	54.54
481-205-17S	2374 S HELM AVE	0.137	3852	54.55	54.54
481-205-18S	2380 S HELM AVE	0.137	3852	54.55	54.54
481-205-19S	2384 S HELM AVE	0.149	3852	54.55	54.54
481-205-20S	2388 S HELM AVE	0.149	3852	54.55	54.54
481-205-21S	2394 S HELM AVE	0.165	3852	54.55	54.54
481-211-01S	2322 S PIERCE AVE	0.172	3590	54.55	54.54
481-211-02S	2318 S PIERCE AVE	0.172	3590	54.55	54.54
481-211-03S	2312 S PIERCE AVE	0.229	3590	54.55	54.54
481-211-04S	2306 S PIERCE AVE	0.192	3590	54.55	54.54
481-211-05S	5013 E PITT AVE	0.172	3590	54.55	54.54
481-211-06S	5017 E PITT AVE	0.137	3590	54.55	54.54
481-211-07S	5021 E PITT AVE	0.137	3590	54.55	54.54
481-211-08S	5025 E PITT AVE	0.137	3590	54.55	54.54
481-211-09S	5029 E PITT AVE	0.137	3590	54.55	54.54
481-211-10S	5033 E PITT AVE	0.172	3590	54.55	54.54
481-211-11S	2307 S ADLER	0.141	3590	54.55	54.54
481-211-12S	2311 S ADLER	0.172	3590	54.55	54.54
481-211-13S	2317 S ADLER	0.158	3590	54.55	54.54
481-211-14S	2321 S ADLER	0.158	3590	54.55	54.54
481-211-15S	2327 S ADLER	0.160	3590	54.55	54.54
481-211-16S	2331 S ADLER	0.160	3590	54.55	54.54
481-211-17S	2337 S ADLER	0.160	3590	54.55	54.54
481-211-18S	2341 S ADLER	0.160	3590	54.55	54.54
481-211-19S	2347 S ADLER	0.171	3590	54.55	54.54
481-212-01S	2349 S PIERCE AVE	0.153	3590	54.55	54.54
481-212-02S	2343 S PIERCE AVE	0.153	3590	54.55	54.54

City of Fresno
Landscaping and Lighting Maintenance Dist #1
Fiscal Year 2020/21 Preliminary Assessment Roll

Assessor's Parcel Number	Situs Address	Taxable Acreage	Tract Number	Max Assessment	Charge
481-212-03S	2339 S PIERCE AVE	0.153	3590	54.55	54.54
481-212-04S	2333 S PIERCE AVE	0.153	3590	54.55	54.54
481-212-05S	2329 S PIERCE AVE	0.153	3590	54.55	54.54
481-212-06S	2323 S PIERCE AVE		3590	54.55	54.54
481-212-07S	2319 S PIERCE AVE	0.153	3590	54.55	54.54
481-212-08S	2313 S PIERCE AVE	0.158	3590	54.55	54.54
481-212-09S	2314 S ADLER	0.158	3590	54.55	54.54
481-212-10S	2320 S ADLER	0.153	3590	54.55	54.54
481-212-11S	2324 S ADLER	0.153	3590	54.55	54.54
481-212-12S	2330 S ADLER	0.158	3590	54.55	54.54
481-212-13S	2334 S ADLER	0.160	3590	54.55	54.54
481-212-14S	2340 S ADLER	0.160	3590	54.55	54.54
481-212-15S	2344 S ADLER	0.160	3590	54.55	54.54
481-212-16S	2350 S ADLER	0.155	3590	54.55	54.54
481-213-01S	2332 S PIERCE AVE	0.172	3590	54.55	54.54
481-213-02S	2338 S PIERCE AVE	0.172	3590	54.55	54.54
481-213-03S	2342 S PIERCE AVE	0.172	3590	54.55	54.54
481-213-04S	2348 S PIERCE AVE	0.172	3590	54.55	54.54
481-221-01S	2357 S HELM AVE	0.184	3852	54.55	54.54
481-221-02S	2359 S HELM AVE	0.166	3852	54.55	54.54
481-221-03S	2361 S HELM AVE	0.179	3852	54.55	54.54
481-221-04S	2363 S HELM AVE	0.182	3852	54.55	54.54
481-221-05S	2367 S HELM AVE	0.159	3852	54.55	54.54
481-221-06S	2379 S HELM AVE	0.179	3852	54.55	54.54
481-221-07S	2385 S HELM AVE	0.176	3852	54.55	54.54
481-221-08S	2386 S CINDY AVE	0.158	4056	54.54	54.54
481-221-09S	2380 S CINDY AVE	0.158	4056	54.54	54.54
481-221-10S	2374 S CINDY AVE	0.137	4056	54.54	54.54
481-221-11S	2368 S CINDY AVE	0.158	4056	54.54	54.54
481-221-12S	2362 S CINDY AVE	0.158	4056	54.54	54.54
481-221-13S	2356 S CINDY AVE	0.158	4056	54.54	54.54
481-221-14S	2350 S CINDY AVE	0.158	4056	54.54	54.54
481-222-01S	5104 E TOWER AVE	0.161	3852	54.55	54.54
481-222-02S	5110 E TOWER AVE	0.165	3852	54.55	54.54
481-222-03S	5114 E TOWER AVE	0.151	4057	54.54	54.54
481-222-04S	5118 E TOWER AVE	0.192	4057	54.54	54.54
481-222-05S	5122 E TOWER AVE	0.192	4057	54.54	54.54
481-222-06S	5126 E TOWER AVE	0.192	4057	54.54	54.54
481-222-07S	5130 E TOWER AVE	0.210	4057	54.54	54.54
481-222-08S	5134 E TOWER AVE	0.227	4057	54.54	54.54
481-222-09S	5138 E TOWER AVE	0.228	4057	54.54	54.54
481-222-10S	5142 E TOWER AVE	0.228	4057	54.54	54.54
481-222-11S	5146 E TOWER AVE	0.228	4057	54.54	54.54
481-222-12S	5150 E TOWER AVE	0.228	4057	54.54	54.54
481-222-13S	5156 E TOWER AVE	0.228	4057	54.54	54.54
481-222-14S	5158 E TOWER AVE	0.228	4057	54.54	54.54
481-222-15S	5162 E TOWER AVE	0.228	4057	54.54	54.54
481-222-16S	5166 E TOWER AVE	0.228	4057	54.54	54.54
481-222-17S	5170 E TOWER AVE	0.228	4057	54.54	54.54
481-222-18S	5174 E TOWER AVE	0.401	4057	54.54	54.54
481-222-19S	2381 S KAREN AVE	0.151	4057	54.54	54.54
481-222-20S	2375 S KAREN AVE	0.151	4057	54.54	54.54
481-222-21S	2369 S KAREN AVE	0.151	4057	54.54	54.54

City of Fresno
Landscaping and Lighting Maintenance Dist #1
Fiscal Year 2020/21 Preliminary Assessment Roll

Assessor's Parcel Number	Situs Address	Taxable Acreage	Tract Number	Max Assessment	Charge
481-222-22S	2363 S KAREN AVE	0.151	4057	54.54	54.54
481-222-23S	2361 S KAREN AVE	0.151	4057	54.54	54.54
481-222-24S	2357 S KAREN AVE	0.137	4057	54.54	54.54
481-223-07S	2353 S CINDY AVE	0.167	4056	54.54	54.54
481-223-08S	2359 S CINDY AVE	0.167	4056	54.54	54.54
481-223-09S	2365 S CINDY AVE	0.167	4056	54.54	54.54
481-223-10S	2371 S CINDY AVE	0.167	4056	54.54	54.54
481-223-11S	2377 S CINDY AVE	0.167	4056	54.54	54.54
481-223-12S	2383 S CINDY AVE	0.167	4056	54.54	54.54
481-223-13S	5173 E TOWER AVE	0.137	4057	54.54	54.54
481-223-14S	5167 E TOWER AVE	0.137	4057	54.54	54.54
481-223-15S	5163 E TOWER AVE	0.137	4057	54.54	54.54
481-223-16S	5159 E TOWER AVE	0.137	4057	54.54	54.54
481-223-17S	5155 E TOWER AVE	0.137	4057	54.54	54.54
481-223-18S	5151 E TOWER AVE	0.137	4057	54.54	54.54
481-223-19S	5147 E TOWER AVE	0.137	4057	54.54	54.54
481-223-20S	5143 E TOWER AVE	0.137	4057	54.54	54.54
481-223-21S	5139 E TOWER AVE	0.137	4057	54.54	54.54
481-223-22S	5135 E TOWER AVE	0.137	4057	54.54	54.54
481-223-23S	5140 E BELGRAVIA AVE	0.137	4057	54.54	54.54
481-223-24S	5142 E BELGRAVIA AVE	0.137	4057	54.54	54.54
481-223-25S	5146 E BELGRAVIA AVE	0.140	4057	54.54	54.54
481-223-26S	5152 E BELGRAVIA AVE	0.137	4057	54.54	54.54
481-223-27S	5156 E BELGRAVIA AVE	0.137	4057	54.54	54.54
481-223-28S	5160 E BELGRAVIA AVE	0.137	4057	54.54	54.54
481-223-29S	5164 E BELGRAVIA AVE	0.137	4057	54.54	54.54
481-223-30S	5168 E BELGRAVIA AVE	0.137	4057	54.54	54.54
481-223-31S	5172 E BELGRAVIA AVE	0.137	4057	54.54	54.54
481-223-44S	2354 S SYLMAR AVE	0.158	4057	54.54	54.54
481-223-45S	2358 S SYLMAR AVE	0.146	4057	54.54	54.54
481-223-46S	2360 S SYLMAR AVE	0.200	4057	54.54	54.54
481-223-47S	2366 S SYLMAR AVE	0.220	4057	54.54	54.54
481-223-48S	5129 E TOWER AVE	0.170	4057	54.54	54.54
481-224-01S	5171 E BELGRAVIA AVE	0.137	4057	54.54	54.54
481-224-02S	5169 E BELGRAVIA AVE	0.137	4057	54.54	54.54
481-224-03S	5165 E BELGRAVIA AVE	0.137	4057	54.54	54.54
481-224-04S	5161 E BELGRAVIA AVE	0.137	4057	54.54	54.54
481-224-05S	5157 E BELGRAVIA AVE	0.137	4057	54.54	54.54
481-224-06S	5153 E BELGRAVIA AVE	0.137	4057	54.54	54.54
481-224-07S	2359 S SYLMAR AVE	0.241	4057	54.54	54.54
481-224-08S	2355 S SYLMAR AVE	0.224	4057	54.54	54.54
481-231-01S	5167 E PITT AVE	0.158	4056	54.54	54.54
481-231-02S	5163 E PITT AVE	0.158	4056	54.54	54.54
481-231-03S	5159 E PITT AVE	0.158	4056	54.54	54.54
481-231-04S	5155 E PITT AVE	0.158	4056	54.54	54.54
481-231-05S	5151 E PITT AVE	0.158	4056	54.54	54.54
481-231-06S	5147 E PITT AVE	0.158	4056	54.54	54.54
481-231-07S	5143 E PITT AVE	0.158	4056	54.54	54.54
481-231-08S	5139 E PITT AVE	0.158	4056	54.54	54.54
481-231-09S	5135 E PITT AVE	0.158	4056	54.54	54.54
481-231-10S	5131 E PITT AVE	0.158	4056	54.54	54.54
481-231-11S	5127 E PITT AVE	0.158	4056	54.54	54.54
481-231-12S	5123 E PITT AVE	0.158	4056	54.54	54.54

City of Fresno
Landscaping and Lighting Maintenance Dist #1
Fiscal Year 2020/21 Preliminary Assessment Roll

Assessor's Parcel Number	Situs Address	Taxable Acreage	Tract Number	Max Assessment	Charge
481-231-13S	5119 E PITT AVE	0.158	4056	54.54	54.54
481-231-14S	5115 E PITT AVE	0.158	4056	54.54	54.54
481-231-15S	5111 E PITT AVE	0.158	4056	54.54	54.54
481-231-16S	5107 E PITT AVE	0.158	4056	54.54	54.54
481-231-17S	5103 E PITT AVE	0.158	4056	54.54	54.54
481-231-18S	5173 E PITT AVE	0.137	4057	54.54	54.54
481-232-01S	5166 E PITT AVE	0.158	4056	54.54	54.54
481-232-02S	5162 E PITT AVE	0.158	4056	54.54	54.54
481-232-03S	5158 E PITT AVE	0.158	4056	54.54	54.54
481-232-04S	5154 E PITT AVE	0.158	4056	54.54	54.54
481-232-05S	5150 E PITT AVE	0.158	4056	54.54	54.54
481-232-06S	5146 E PITT AVE	0.158	4056	54.54	54.54
481-232-07S	5142 E PITT AVE	0.158	4056	54.54	54.54
481-232-08S	5138 E PITT AVE	0.158	4056	54.54	54.54
481-232-09S	5134 E PITT AVE	0.158	4056	54.54	54.54
481-232-10S	5130 E PITT AVE	0.158	4056	54.54	54.54
481-232-11S	5126 E PITT AVE	0.158	4056	54.54	54.54
481-232-12S	5122 E PITT AVE	0.158	4056	54.54	54.54
481-232-13S	5118 E PITT AVE	0.137	4056	54.54	54.54
481-232-14S	5114 E PITT AVE	0.158	4056	54.54	54.54
481-232-15S	5110 E PITT AVE	0.158	4056	54.54	54.54
481-232-16S	5106 E PITT AVE	0.158	4056	54.54	54.54
481-232-17S	5105 E TRUMAN AVE	0.158	4056	54.54	54.54
481-232-18S	5109 E TRUMAN AVE	0.158	4056	54.54	54.54
481-232-19S	5113 E TRUMAN AVE	0.158	4056	54.54	54.54
481-232-20S	5117 E TRUMAN AVE	0.158	4056	54.54	54.54
481-232-21S	5121 E TRUMAN AVE	0.158	4056	54.54	54.54
481-232-22S	5125 E TRUMAN AVE	0.158	4056	54.54	54.54
481-232-23S	5129 E TRUMAN AVE	0.158	4056	54.54	54.54
481-232-24S	5133 E TRUMAN AVE	0.158	4056	54.54	54.54
481-232-25S	5137 E TRUMAN AVE	0.158	4056	54.54	54.54
481-232-26S	5141 E TRUMAN AVE	0.158	4056	54.54	54.54
481-232-27S	5145 E TRUMAN AVE	0.158	4056	54.54	54.54
481-232-28S	5149 E TRUMAN AVE	0.158	4056	54.54	54.54
481-232-29S	5153 E TRUMAN AVE	0.158	4056	54.54	54.54
481-232-30S	5172 E PITT AVE	0.137	4057	54.54	54.54
481-232-31S	2328 S KAREN AVE	0.137	4057	54.54	54.54
481-232-32S	2332 S KAREN AVE	0.137	4057	54.54	54.54
481-232-33S	2336 S KAREN AVE	0.137	4057	54.54	54.54
481-232-34S	2340 S KAREN AVE	0.137	4057	54.54	54.54
481-232-35S	2342 S KAREN AVE	0.137	4057	54.54	54.54
481-232-36S	2345 S TERRY AVE	0.137	4057	54.54	54.54
481-232-37S	2341 S TERRY AVE	0.137	4057	54.54	54.54
481-232-38S	2337 S TERRY AVE	0.137	4057	54.54	54.54
481-232-39S	2333 S TERRY AVE	0.137	4057	54.54	54.54
481-232-40S	5157 E TRUMAN AVE	0.137	4057	54.54	54.54
481-233-01S	5152 E TRUMAN AVE	0.158	4056	54.54	54.54
481-233-02S	5148 E TRUMAN AVE	0.158	4056	54.54	54.54
481-233-03S	5144 E TRUMAN AVE	0.158	4056	54.54	54.54
481-233-04S	5140 E TRUMAN AVE	0.137	4056	54.54	54.54

City of Fresno
Landscaping and Lighting Maintenance Dist #1
Fiscal Year 2020/21 Preliminary Assessment Roll

Assessor's Parcel Number	Situs Address	Taxable Acreage	Tract Number	Max Assessment	Charge
481-233-05S	5136 E TRUMAN AVE	0.158	4056	54.54	54.54
481-233-06S	5132 E TRUMAN AVE	0.137	4056	54.54	54.54
481-233-07S	5128 E TRUMAN AVE	0.137	4056	54.54	54.54
481-233-08S	5124 E TRUMAN AVE	0.137	4056	54.54	54.54
481-233-09S	5120 E TRUMAN AVE	0.158	4056	54.54	54.54
481-233-10S	5116 E TRUMAN AVE	0.137	4056	54.54	54.54
481-233-11S	5112 E TRUMAN AVE	0.158	4056	54.54	54.54
481-233-12S	5108 E TRUMAN AVE	0.158	4056	54.54	54.54
481-233-13S	5104 E TRUMAN AVE	0.158	4056	54.54	54.54
481-233-14S	5103 E BELGRAVIA AVE	0.158	4056	54.54	54.54
481-233-15S	5107 E BELGRAVIA AVE	0.158	4056	54.54	54.54
481-233-16S	5111 E BELGRAVIA AVE	0.158	4056	54.54	54.54
481-233-17S	5115 E BELGRAVIA AVE	0.158	4056	54.54	54.54
481-233-18S	5119 E BELGRAVIA AVE	0.158	4056	54.54	54.54
481-233-19S	5123 E BELGRAVIA AVE	0.158	4056	54.54	54.54
481-233-20S	5127 E BELGRAVIA AVE	0.158	4056	54.54	54.54
481-233-21S	5131 E BELGRAVIA AVE	0.158	4056	54.54	54.54
481-233-22S	5135 E BELGRAVIA AVE	0.158	4056	54.54	54.54
481-233-23S	5170 E TRUMAN AVE	0.137	4057	54.54	54.54
481-233-24S	5166 E TRUMAN AVE	0.137	4057	54.54	54.54
481-233-25S	5162 E TRUMAN AVE	0.137	4057	54.54	54.54
481-233-26S	5158 E TRUMAN AVE	0.275	4057	54.54	54.54
481-233-27S	2346 S TERRY AVE	0.321	4057	54.54	54.54
481-233-28S	2344 S TERRY AVE	0.206	4057	54.54	54.54
481-233-29S	2353 S SYLMAR AVE	0.258	4057	54.54	54.54
481-233-30S	2351 S SYLMAR AVE	0.275	4057	54.54	54.54
481-234-01S	2317 S KAREN AVE	0.156	4057	54.54	54.54
481-234-02S	2321 S KAREN AVE	0.156	4057	54.54	54.54
481-234-03S	2323 S KAREN AVE	0.156	4057	54.54	54.54
481-234-04S	2329 S KAREN AVE	0.156	4057	54.54	54.54
481-234-05S	2333 S KAREN AVE	0.156	4057	54.54	54.54
481-234-06S	2337 S KAREN AVE	0.156	4057	54.54	54.54
481-234-07S	2341 S KAREN AVE	0.156	4057	54.54	54.54
481-234-08S	2345 S KAREN AVE	0.156	4057	54.54	54.54
481-234-09S	2349 S KAREN AVE	0.156	4057	54.54	54.54
481-234-10S	2353 S KAREN AVE	0.156	4057	54.54	54.54
481-241-01	4885 E EDNA AVE	0.146	3542	21.36	21.36
481-241-02	4877 E EDNA AVE	0.151	3542	21.36	21.36
481-241-03	4871 E EDNA AVE	0.155	3542	21.36	21.36
481-241-04	4865 E EDNA AVE	0.162	3542	21.36	21.36
481-241-05	4860 E EDNA AVE	0.191	3542	21.36	21.36
481-241-06	4866 E EDNA AVE	0.191	3542	21.36	21.36
481-241-07	4872 E EDNA AVE	0.204	3542	21.36	21.36
481-241-08	4878 E EDNA AVE	0.133	3542	21.36	21.36
481-241-09	4886 E EDNA AVE	0.127	3542	21.36	21.36
481-241-10	4881 E EUGENIA AVE	0.149	3542	21.36	21.36
481-241-11	4875 E EUGENIA AVE	0.137	3542	21.36	21.36
481-241-12	4869 E EUGENIA AVE	0.200	3542	21.36	21.36
481-241-13	4863 E EUGENIA AVE	0.232	3542	21.36	21.36

City of Fresno
Landscaping and Lighting Maintenance Dist #1
Fiscal Year 2020/21 Preliminary Assessment Roll

Assessor's Parcel Number	Situs Address	Taxable Acreage	Tract Number	Max Assessment	Charge
481-241-14	2430 S GARDEN AVE	0.227	3542	21.36	21.36
481-241-15	2436 S GARDEN AVE	0.178	3542	21.36	21.36
481-242-01	4870 E EUGENIA AVE	0.160	3542	21.36	21.36
481-242-02	4876 E EUGENIA AVE	0.137	3542	21.36	21.36
481-242-03	4882 E EUGENIA AVE	0.137	3542	21.36	21.36
481-242-04	4888 E EUGENIA AVE	0.137	3542	21.36	21.36
481-242-05	4894 E EUGENIA AVE	0.172	3542	21.36	21.36
481-242-06	4902 E EUGENIA AVE	0.211	3542	21.36	21.36
481-242-07	4908 E EUGENIA AVE	0.238	3542	21.36	21.36
481-242-08	4911 E EUGENIA AVE	0.199	3542	21.36	21.36
481-242-09	4907 E EUGENIA AVE	0.211	3542	21.36	21.36
481-242-10	4901 E EUGENIA AVE	0.198	3542	21.36	21.36
481-242-11	2427 S LAUREEN AVE	0.139	3542	21.36	21.36
481-242-12	2421 S LAUREEN AVE	0.152	3542	21.36	21.36
481-242-13	2415 S LAUREEN AVE	0.140	3542	21.36	21.36
481-242-14	2409 S LAUREEN AVE	0.141	3542	21.36	21.36
481-242-15	2403 S LAUREEN AVE	0.172	3542	21.36	21.36
481-251-01-S	4921 E BURNS AVE	0.150	3542	21.36	21.36
481-251-02-S	4917 E BURNS AVE	0.134	3542	21.36	21.36
481-252-01-S	4929 E BURNS AVE	0.152	3542	21.36	21.36
481-252-02-S	4933 E BURNS AVE	0.140	3542	21.36	21.36
481-252-03-S	4937 E BURNS AVE	0.140	3542	21.36	21.36
481-252-04-S	4941 E BURNS AVE	0.140	3542	21.36	21.36
481-252-05-S	4945 E BURNS AVE	0.140	3542	21.36	21.36
481-252-06-S	4949 E BURNS AVE	0.140	3542	21.36	21.36
481-252-07-S	4953 E BURNS AVE	0.140	3542	21.36	21.36
481-252-08-S	4957 E BURNS AVE	0.140	3542	21.36	21.36
481-252-09-S	4961 E BURNS AVE	0.169	3542	21.36	21.36
481-252-10-S	4965 E BURNS AVE	0.198	3542	21.36	21.36
481-252-11-S	4969 E BURNS AVE	0.162	3542	21.36	21.36
481-252-12-S	2459 S FINE AVE	0.172	3542	21.36	21.36
481-252-13-S	2463 S FINE AVE	0.153	3542	21.36	21.36
481-252-14-S	2467 S FINE AVE	0.155	3542	21.36	21.36
481-252-15-S	2471 S FINE AVE	0.166	3542	21.36	21.36
481-252-16-S	4973 E GROVE AVE	0.169	3542	21.36	21.36
481-252-17-S	4977 E GROVE AVE	0.140	3542	21.36	21.36
481-252-18-S	4981 E GROVE AVE	0.140	3542	21.36	21.36
481-252-19-S	4985 E GROVE AVE	0.130	3542	21.36	21.36
481-252-20-S	4989 E GROVE AVE	0.180	3542	21.36	21.36
481-252-21-S	4993 E GROVE AVE	0.181	3542	21.36	21.36
481-252-22-S	4997 E GROVE AVE	0.198	3542	21.36	21.36
481-252-23-S	4994 E GROVE AVE	0.208	3542	21.36	21.36
481-252-24-S	4990 E GROVE AVE	0.248	3542	21.36	21.36
481-252-25-S	4986 E GROVE AVE	0.174	3542	21.36	21.36
481-252-26-S	4982 E GROVE AVE	0.140	3542	21.36	21.36
481-252-27-S	4978 E GROVE AVE	0.140	3542	21.36	21.36
481-252-28-S	4974 E GROVE AVE	0.140	3542	21.36	21.36
481-252-29-S	4970 E GROVE AVE	0.152	3542	21.36	21.36
481-252-30-S	4971 E BYRD AVE	0.162	3542	21.36	21.36
481-252-31-S	4975 E BYRD AVE	0.144	3542	21.36	21.36
481-252-32-S	4979 E BYRD AVE	0.144	3542	21.36	21.36
481-252-33-S	4983 E BYRD AVE	0.144	3542	21.36	21.36
481-252-34-S	4987 E BYRD AVE	0.152	3542	21.36	21.36

City of Fresno
Landscaping and Lighting Maintenance Dist #1
Fiscal Year 2020/21 Preliminary Assessment Roll

Assessor's Parcel Number	Situs Address	Taxable Acreage	Tract Number	Max Assessment	Charge
481-252-35-S	4991 E BYRD AVE	0.144	3542	21.36	21.36
481-252-36-S	4995 E BYRD AVE	0.179	3542	21.36	21.36
481-253-01-S	2490 S PAULA AVE	0.163	3542	21.36	21.36
481-253-02-S	2484 S PAULA AVE	0.183	3542	21.36	21.36
481-253-03-S	2478 S PAULA AVE	0.154	3542	21.36	21.36
481-253-04-S	4931 E LAURITE AVE	0.155	3542	21.36	21.36
481-253-05-S	4935 E LAURITE AVE	0.133	3542	21.36	21.36
481-253-06-S	4939 E LAURITE AVE	0.140	3542	21.36	21.36
481-253-07-S	4943 E LAURITE AVE	0.140	3542	21.36	21.36
481-253-08-S	4947 E LAURITE AVE	0.151	3542	21.36	21.36
481-253-09-S	4951 E LAURITE AVE	0.209	3542	21.36	21.36
481-253-10-S	2479 S ROUGHRIDER AVE	0.190	3542	21.36	21.36
481-253-11-S	2485 S ROUGHRIDER AVE	0.157	3542	21.36	21.36
481-253-12-S	2489 S ROUGHRIDER AVE	0.135	3542	21.36	21.36
481-253-13-S	2493 S ROUGHRIDER AVE	0.137	3542	21.36	21.36
481-253-14-S	2497 S ROUGHRIDER AVE	0.137	3542	21.36	21.36
481-253-15-S	2499 S ROUGHRIDER AVE	0.149	3542	21.36	21.36
481-253-16-S	2494 S FINE AVE	0.149	3542	21.36	21.36
481-253-17-S	2490 S FINE AVE	0.137	3542	21.36	21.36
481-253-18-S	2486 S FINE AVE	0.137	3542	21.36	21.36
481-253-19-S	2482 S FINE AVE	0.137	3542	21.36	21.36
481-253-20-S	2476 S FINE AVE	0.137	3542	21.36	21.36
481-253-21-S	2470 S FINE AVE	0.137	3542	21.36	21.36
481-253-22-S	2466 S FINE AVE	0.137	3542	21.36	21.36
481-253-23-S	4962 E BURNS AVE	0.149	3542	21.36	21.36
481-253-24-S	4958 E BURNS AVE	0.137	3542	21.36	21.36
481-253-25-S	4954 E BURNS AVE	0.137	3542	21.36	21.36
481-253-26-S	4950 E BURNS AVE	0.137	3542	21.36	21.36
481-253-27-S	4946 E BURNS AVE	0.137	3542	21.36	21.36
481-253-28-S	4942 E BURNS AVE	0.137	3542	21.36	21.36
481-253-29-S	4938 E BURNS AVE	0.137	3542	21.36	21.36
481-253-30-S	4934 E BURNS AVE	0.137	3542	21.36	21.36
481-253-31-S	4930 E BURNS AVE	0.137	3542	21.36	21.36
481-253-32-S	4926 E BURNS AVE	0.137	3542	21.36	21.36
481-253-33-S	4922 E BURNS AVE	0.137	3542	21.36	21.36
481-253-34-S	4918 E BURNS AVE	0.137	3542	21.36	21.36
481-254-01-S	2498 S ROUGHRIDER AVE	0.167	3542	21.36	21.36
481-254-02-S	2496 S ROUGHRIDER AVE	0.143	3542	21.36	21.36
481-254-03-S	2492 S ROUGHRIDER AVE	0.143	3542	21.36	21.36
481-254-04-S	2488 S ROUGHRIDER AVE	0.155	3542	21.36	21.36
481-254-05-S	2487 S PAULA AVE	0.155	3542	21.36	21.36
481-254-06-S	2491 S PAULA AVE	0.154	3542	21.36	21.36
481-254-07-S	2495 S PAULA AVE	0.217	3542	21.36	21.36
481-254-08-S	4932 E GROVE AVE	0.249	3542	21.36	21.36
481-254-09-S	4928 E GROVE AVE	0.152	3542	21.36	21.36
481-254-10-S	4924 E GROVE AVE	0.137	3542	21.36	21.36
481-261-01	4869 E BURNS AVE	0.149	3542	21.36	21.36
481-261-02	4875 E BURNS AVE	0.137	3542	21.36	21.36
481-261-03	4881 E BURNS AVE	0.137	3542	21.36	21.36
481-261-04	4887 E BURNS AVE	0.142	3542	21.36	21.36
481-261-05	4893 E BURNS AVE	0.138	3542	21.36	21.36
481-261-06	4899 E BURNS AVE	0.161	3542	21.36	21.36
481-261-07	4903 E BURNS AVE	0.187	3542	21.36	21.36

City of Fresno
Landscaping and Lighting Maintenance Dist #1
Fiscal Year 2020/21 Preliminary Assessment Roll

Assessor's Parcel Number	Situs Address	Taxable Acreage	Tract Number	Max Assessment	Charge
481-261-08	4907 E BURNS AVE	0.192	3542	21.36	21.36
481-261-09-S	4913 E BURNS AVE	0.138	3542	21.36	21.36
481-262-01	2494 S GARDEN AVE	0.159	3542	21.36	21.36
481-262-02	2490 S GARDEN AVE	0.147	3542	21.36	21.36
481-262-03	2486 S GARDEN AVE	0.147	3542	21.36	21.36
481-262-04	2482 S GARDEN AVE	0.147	3542	21.36	21.36
481-262-05	2478 S GARDEN AVE	0.147	3542	21.36	21.36
481-262-06	2472 S GARDEN AVE	0.147	3542	21.36	21.36
481-262-07	2468 S GARDEN AVE	0.147	3542	21.36	21.36
481-262-08	2464 S GARDEN AVE	0.147	3542	21.36	21.36
481-262-09	2460 S GARDEN AVE	0.147	3542	21.36	21.36
481-262-10	2456 S GARDEN AVE	0.164	3542	21.36	21.36
481-262-11	2452 S GARDEN AVE	0.159	3542	21.36	21.36
481-262-12	2448 S GARDEN AVE	0.137	3542	21.36	21.36
481-262-13	2442 S GARDEN AVE	0.137	3542	21.36	21.36
481-263-01	2485 S GARDEN AVE	0.160	3542	21.36	21.36
481-263-02	2481 S GARDEN AVE	0.146	3542	21.36	21.36
481-263-03	2475 S GARDEN AVE	0.146	3542	21.36	21.36
481-263-04	2467 S GARDEN AVE	0.146	3542	21.36	21.36
481-263-05	2463 S GARDEN AVE	0.146	3542	21.36	21.36
481-263-06	2459 S GARDEN AVE	0.146	3542	21.36	21.36
481-263-07	2455 S GARDEN AVE	0.160	3542	21.36	21.36
481-263-08	4878 E BURNS AVE	0.149	3542	21.36	21.36
481-263-09	4884 E BURNS AVE	0.127	3542	21.36	21.36
481-263-10	4890 E BURNS AVE	0.147	3542	21.36	21.36
481-263-11	4898 E BURNS AVE	0.144	3542	21.36	21.36
481-263-12	4906 E BURNS AVE	0.137	3542	21.36	21.36
481-263-13	4910 E BURNS AVE	0.143	3542	21.36	21.36
481-263-14-S	4914 E BURNS AVE	0.138	3542	21.36	21.36
481-263-15	2484 S LAUREEN AVE	0.146	3542	21.36	21.36
481-263-16	2480 S LAUREEN AVE	0.146	3542	21.36	21.36
481-263-17	2474 S LAUREEN AVE	0.192	3542	21.36	21.36
481-263-18	2470 S LAUREEN AVE	0.229	3542	21.36	21.36
481-263-19	2466 S LAUREEN AVE	0.224	3542	21.36	21.36
481-263-20	2465 S LAUREEN AVE	0.174	3542	21.36	21.36
481-263-21	2469 S LAUREEN AVE	0.176	3542	21.36	21.36
481-263-22	2473 S LAUREEN AVE	0.163	3542	21.36	21.36
481-263-23	2479 S LAUREEN AVE	0.146	3542	21.36	21.36
481-263-24	2483 S LAUREEN AVE	0.158	3542	21.36	21.36
481-263-25	2486 S WINERY AVE	0.189	3542	21.36	21.36
481-263-26	2482 S WINERY AVE	0.212	3542	21.36	21.36
481-263-27	2476 S WINERY AVE	0.191	3542	21.36	21.36
481-263-28-S	2475 S WINERY AVE	0.173	3542	21.36	21.36
481-263-29-S	2477 S WINERY AVE	0.200	3542	21.36	21.36
481-263-30-S	2481 S WINERY AVE	0.227	3542	21.36	21.36
481-263-31-S	2485 S WINERY AVE	0.183	3542	21.36	21.36
481-264-01	4868 E GROVE AVE	0.149	3542	21.36	21.36
481-264-02	4874 E GROVE AVE	0.137	3542	21.36	21.36
481-264-03	4880 E GROVE AVE	0.137	3542	21.36	21.36
481-264-04	4886 E GROVE AVE	0.137	3542	21.36	21.36
481-264-05	4892 E GROVE AVE	0.137	3542	21.36	21.36
481-264-06	4898 E GROVE AVE	0.137	3542	21.36	21.36
481-264-07	4904 E GROVE AVE	0.137	3542	21.36	21.36

City of Fresno
Landscaping and Lighting Maintenance Dist #1
Fiscal Year 2020/21 Preliminary Assessment Roll

Assessor's Parcel Number	Situs Address	Taxable Acreage	Tract Number	Max Assessment	Charge
481-264-08-S	4912 E GROVE AVE	0.137	3542	21.36	21.36
481-264-09-S	4916 E GROVE AVE	0.137	3542	21.36	21.36
481-264-10-S	4920 E GROVE AVE	0.137	3542	21.36	21.36
481-271-01-S	5201 E BLOSSOM LN	0.103	4606	67.11	67.10
481-271-02-S	5205 E BLOSSOM LN	0.139	4606	67.11	67.10
481-271-03-S	5211 E BLOSSOM LN	0.103	4606	67.11	67.10
481-271-04-S	5217 E BLOSSOM LN	0.103	4606	67.11	67.10
481-271-05-S	5223 E BLOSSOM LN	0.103	4606	67.11	67.10
481-271-06-S	5229 E BLOSSOM LN	0.103	4606	67.11	67.10
481-271-07-S	5235 E BLOSSOM LN	0.103	4606	67.11	67.10
481-271-08-S	5241 E BLOSSOM LN	0.103	4606	67.11	67.10
481-271-09-S	5245 E BLOSSOM LN	0.103	4606	67.11	67.10
481-271-10-S	5249 E BLOSSOM LN	0.103	4606	67.11	67.10
481-271-11-S	5255 E BLOSSOM LN	0.103	4606	67.11	67.10
481-271-12-S	5261 E BLOSSOM LN	0.103	4606	67.11	67.10
481-271-13-S	5267 E BLOSSOM LN	0.103	4606	67.11	67.10
481-271-14-S	5273 E BLOSSOM LN	0.103	4606	67.11	67.10
481-271-15-S	5279 E BLOSSOM LN	0.103	4606	67.11	67.10
481-271-16-S	5287 E BLOSSOM LN	0.103	4606	67.11	67.10
481-271-17-S	5293 E BLOSSOM LN	0.103	4606	67.11	67.10
481-271-18-S	5299 E BLOSSOM LN	0.103	4606	67.11	67.10
481-272-01-S	5210 E BLOSSOM LN	0.103	4606	67.11	67.10
481-272-02-S	5216 E BLOSSOM LN	0.103	4606	67.11	67.10
481-272-03-S	5222 E BLOSSOM LN	0.103	4606	67.11	67.10
481-272-04-S	5228 E BLOSSOM LN	0.103	4606	67.11	67.10
481-272-05-S	5234 E BLOSSOM LN	0.103	4606	67.11	67.10
481-272-06-S	5240 E BLOSSOM LN	0.103	4606	67.11	67.10
481-272-07-S	5244 E BLOSSOM LN	0.103	4606	67.11	67.10
481-272-08-S	5266 E BLOSSOM LN	0.103	4606	67.11	67.10
481-272-09-S	5272 E BLOSSOM LN	0.103	4606	67.11	67.10
481-272-10-S	5278 E BLOSSOM LN	0.103	4606	67.11	67.10
481-272-11-S	5286 E BLOSSOM LN	0.103	4606	67.11	67.10
481-272-12-S	5292 E BLOSSOM LN	0.103	4606	67.11	67.10
481-272-13-S	5296 E BLOSSOM LN	0.103	4606	67.11	67.10
481-272-14-S	5298 E BLOSSOM LN	0.103	4606	67.11	67.10
481-272-15-S	5297 E HARVEST LN	0.103	4606	67.11	67.10
481-272-16-S	5295 E HARVEST LN	0.103	4606	67.11	67.10
481-272-17-S	5291 E HARVEST LN	0.103	4606	67.11	67.10
481-272-18-S	5285 E HARVEST LN	0.103	4606	67.11	67.10
481-272-19-S	5277 E HARVEST LN	0.103	4606	67.11	67.10
481-272-20-S	5271 E HARVEST LN	0.103	4606	67.11	67.10
481-272-21-S	5265 E HARVEST LN	0.103	4606	67.11	67.10
481-272-22-S	5243 E HARVEST LN	0.103	4606	67.11	67.10
481-272-23-S	5239 E HARVEST LN	0.103	4606	67.11	67.10
481-272-24-S	5233 E HARVEST LN	0.103	4606	67.11	67.10
481-272-25-S	5227 E HARVEST LN	0.103	4606	67.11	67.10
481-272-26-S	5221 E HARVEST LN	0.103	4606	67.11	67.10
481-272-27-S	5215 E HARVEST LN	0.103	4606	67.11	67.10
481-272-28-S	5209 E HARVEST LN	0.103	4606	67.11	67.10
481-273-01-S	5212 E HARVEST LN	0.103	4606	67.11	67.10
481-273-02-S	5218 E HARVEST LN	0.103	4606	67.11	67.10
481-273-03-S	5224 E HARVEST LN	0.103	4606	67.11	67.10
481-273-04-S	5230 E HARVEST LN	0.103	4606	67.11	67.10

City of Fresno
Landscaping and Lighting Maintenance Dist #1
Fiscal Year 2020/21 Preliminary Assessment Roll

Assessor's Parcel Number	Situs Address	Taxable Acreage	Tract Number	Max Assessment	Charge
481-273-05-S	5236 E HARVEST LN	0.103	4606	67.11	67.10
481-273-06-S	5242 E HARVEST LN	0.103	4606	67.11	67.10
481-273-07-S	5246 E HARVEST LN	0.103	4606	67.11	67.10
481-273-08-S	5250 E HARVEST LN	0.103	4606	67.11	67.10
481-273-09-S	5256 E HARVEST LN	0.103	4606	67.11	67.10
481-273-10-S	5262 E HARVEST LN	0.103	4606	67.11	67.10
481-273-11-S	5266 E HARVEST LN	0.103	4606	67.11	67.10
481-273-12-S	5270 E HARVEST LN	0.103	4606	67.11	67.10
481-273-13-S	5276 E HARVEST LN	0.103	4606	67.11	67.10
481-273-14-S	5284 E HARVEST LN	0.103	4606	67.11	67.10
481-273-15-S	5290 E HARVEST LN	0.103	4606	67.11	67.10
481-273-16-S	5294 E HARVEST LN	0.103	4606	67.11	67.10
481-273-17-S	5296 E HARVEST LN	0.103	4606	67.11	67.10
481-273-18-S	2482 S APPLEWOOD LN	0.103	4606	67.11	67.10
481-273-19-S	2484 S APPLEWOOD LN	0.103	4606	67.11	67.10
481-273-20-S	5295 E WILDFLOWER LN	0.103	4606	67.11	67.10
481-273-21-S	5293 E WILDFLOWER LN	0.103	4606	67.11	67.10
481-273-22-S	5287 E WILDFLOWER LN	0.103	4606	67.11	67.10
481-273-23-S	5279 E WILDFLOWER LN	0.103	4606	67.11	67.10
481-273-24-S	5273 E WILDFLOWER LN	0.103	4606	67.11	67.10
481-273-25-S	5267 E WILDFLOWER LN	0.157	4606	67.11	67.10
481-273-26-S	5261 E WILDFLOWER LN	0.103	4606	67.11	67.10
481-273-27-S	5255 E WILDFLOWER LN	0.103	4606	67.11	67.10
481-273-28-S	5249 E WILDFLOWER LN	0.103	4606	67.11	67.10
481-273-29-S	5245 E WILDFLOWER LN	0.103	4606	67.11	67.10
481-273-30-S	5241 E WILDFLOWER LN	0.103	4606	67.11	67.10
481-273-31-S	5235 E WILDFLOWER LN	0.103	4606	67.11	67.10
481-273-32-S	2487 S SUMMERFIELD LN	0.103	4606	67.11	67.10
481-273-33-S	2483 S SUMMERFIELD LN	0.103	4606	67.11	67.10
481-273-34-S	2482 S SUMMERFIELD LN	0.103	4606	67.11	67.10
481-273-35-S	2484 S SUMMERFIELD LN	0.103	4606	67.11	67.10
481-273-36-S	2485 S LEMONWOOD LN	0.103	4606	67.11	67.10
481-273-37-S	2483 S LEMONWOOD LN	0.103	4606	67.11	67.10
481-274-01-S	5234 E WILDFLOWER LN	0.103	4606	67.11	67.10
481-274-02-S	5240 E WILDFLOWER LN	0.103	4606	67.11	67.10
481-274-03-S	5244 E WILDFLOWER LN	0.103	4606	67.11	67.10
481-274-04-S	5252 E WILDFLOWER LN	0.115	4606	67.11	67.10
481-274-05-S	5256 E WILDFLOWER LN	0.103	4606	67.11	67.10
481-274-06-S	5260 E WILDFLOWER LN	0.103	4606	67.11	67.10
481-274-07-S	5266 E WILDFLOWER LN	0.103	4606	67.11	67.10
481-274-08-S	5272 E WILDFLOWER LN	0.103	4606	67.11	67.10
481-274-09-S	5278 E WILDFLOWER LN	0.103	4606	67.11	67.10
481-274-10-S	5286 E WILDFLOWER LN	0.103	4606	67.11	67.10
481-274-11-S	5290 E WILDFLOWER LN	0.103	4606	67.11	67.10
481-274-12-S	5292 E WILDFLOWER LN	0.103	4606	67.11	67.10
481-274-13-S	5294 E WILDFLOWER LN	0.103	4606	67.11	67.10
481-274-14-S	5296 E WILDFLOWER LN	0.103	4606	67.11	67.10
481-274-15-S	5298 E WILDFLOWER LN	0.103	4606	67.11	67.10
481-274-16-S	2489 S APPLEWOOD LN	0.103	4606	67.11	67.10
481-274-17-S	2485 S APPLEWOOD LN	0.103	4606	67.11	67.10
481-274-18-S	2481 S APPLEWOOD LN	0.103	4606	67.11	67.10
481-274-19-S	2475 S APPLEWOOD LN		4606	67.11	67.10
481-274-20-S	2469 S APPLEWOOD LN	0.103	4606	67.11	67.10

City of Fresno
Landscaping and Lighting Maintenance Dist #1
Fiscal Year 2020/21 Preliminary Assessment Roll

Assessor's Parcel Number	Situs Address	Taxable Acreage	Tract Number	Max Assessment	Charge
481-274-21-S	2463 S APPLEWOOD LN	0.103	4606	67.11	67.10
481-274-22-S	2459 S APPLEWOOD LN	0.103	4606	67.11	67.10
481-274-23-S	2457 S APPLEWOOD LN	0.103	4606	67.11	67.10
481-274-24-S	2453 S APPLEWOOD LN	0.103	4606	67.11	67.10
481-275-01-S	2458 S LEMONWOOD LN	0.103	4606	67.11	67.10
481-275-02-S	2462 S LEMONWOOD LN	0.103	4606	67.11	67.10
481-275-03-S	2468 S LEMONWOOD LN	0.103	4606	67.11	67.10
481-275-04-S	2476 S LEMONWOOD LN	0.103	4606	67.11	67.10
481-275-05-S	2480 S LEMONWOOD LN	0.103	4606	67.11	67.10
481-275-06-S	2484 S LEMONWOOD LN	0.103	4606	67.11	67.10
481-275-07-S	2490 S LEMONWOOD LN	0.103	4606	67.11	67.10
481-275-08-S	5206 E WILDFLOWER LN	0.103	4606	67.11	67.10
481-275-09-S	5210 E WILDFLOWER LN	0.103	4606	67.11	67.10
481-275-10-S	5216 E WILDFLOWER LN	0.103	4606	67.11	67.10
502-031-06	7077 N ANTIOCH AVE ##101	0.273	3994	64.76	64.76
502-031-07	7087 N ANTIOCH AVE ##101	0.358	3994	64.76	64.76
502-031-08	7097 N ANTIOCH AVE ##101	0.443	3994	64.76	64.76
502-031-09	7107 N ANTIOCH AVE ##101	0.373	3994	64.76	64.76
502-031-10	7117 N ANTIOCH AVE	0.370	3994	64.76	64.76
502-031-11	7127 N ANTIOCH AVE	0.400	3994	64.76	64.76
502-031-12	4903 W LOCUST AVE	0.214	3994	64.76	64.76
502-031-13	4913 W LOCUST AVE	0.207	3994	64.76	64.76
502-031-14	4923 W LOCUST AVE	0.214	3994	64.76	64.76
502-031-15	4933 W LOCUST AVE	0.245	3994	64.76	64.76
502-031-16	7118 N LODI AVE	0.207	3994	64.76	64.76
502-031-17	7104 N LODI AVE	0.208	3994	64.76	64.76
502-031-18	7092 N LODI AVE	0.312	3994	64.76	64.76
502-031-19	4959 W FIR AVE	0.241	3994	64.76	64.76
502-031-20	4973 W FIR AVE	0.216	3994	64.76	64.76
502-031-21	4987 W FIR AVE	0.211	3994	64.76	64.76
502-031-22	5001 W FIR AVE	0.211	3994	64.76	64.76
502-031-23	5015 W FIR AVE	0.211	3994	64.76	64.76
502-031-24	5029 W FIR AVE	0.211	3994	64.76	64.76
502-031-25	5043 W FIR AVE	0.205	3994	3.83	3.82
502-031-26	5057 W FIR AVE	0.241	3994	64.76	64.76
502-031-27	7093 N GILROY AVE	0.275	3994	64.76	64.76
502-031-28	7109 N GILROY AVE	0.214	3994	64.76	64.76
502-031-29	7125 N GILROY AVE	0.211	3994	64.76	64.76
502-031-30	7141 N GILROY AVE	0.211	3994	64.76	64.76
502-031-31	7157 N GILROY AVE	0.224	3994	64.76	64.76
502-031-38	4992 W HERNDON AVE ##101	1.240	3994	400.94	400.94
502-031-39	4958 W HERNDON AVE ##101	1.230	3994	400.94	400.94
502-031-40	4924 W HERNDON AVE ##101	1.320	3994	400.94	400.94
502-031-42	5062 W HERNDON AVE ##101	1.220	3994	400.94	400.94
502-031-43	5028 W HERNDON AVE ##101	1.210	3994	400.94	400.94
502-032-01	7055 N MILBURN AVE	1.530	3994	400.94	400.94
502-032-02	7086 N ANTIOCH	1.460	3994	400.94	400.94
502-033-01	5042 W FIR AVE	0.212	3994	64.76	64.76
502-033-02	5028 W FIR AVE	0.214	3994	64.76	64.76
502-033-03	5012 W FIR AVE	0.214	3994	64.76	64.76
502-033-04	4998 W FIR AVE	0.214	3994	64.76	64.76
502-033-05	4982 W FIR AVE	0.214	3994	64.76	64.76
502-033-06	4968 W FIR AVE	0.212	3994	64.76	64.76

City of Fresno
Landscaping and Lighting Maintenance Dist #1
Fiscal Year 2020/21 Preliminary Assessment Roll

Assessor's Parcel Number	Situs Address	Taxable Acreage	Tract Number	Max Assessment	Charge
502-033-07	4969 W LOCUST AVE	0.212	3994	64.76	64.76
502-033-08	4985 W LOCUST AVE	0.214	3994	64.76	64.76
502-033-09	5001 W LOCUST AVE	0.214	3994	64.76	64.76
502-033-10	5017 W LOCUST AVE	0.214	3994	64.76	64.76
502-033-11	5033 W LOCUST AVE	0.214	3994	64.76	64.76
502-033-12	5049 W LOCUST AVE	0.212	3994	64.76	64.76
502-041-01	7173 N GILROY AVE	0.221	3994	64.76	64.76
502-041-02	7189 N GILROY AVE	0.216	3994	64.76	64.76
502-041-03	7205 N GILROY AVE	0.216	3994	64.76	64.76
502-041-04	7221 N GILROY AVE	0.216	3994	64.76	64.76
502-041-07	7237 N GILROY AVE	0.216	3994	64.76	64.76
502-042-01	5054 W SPRUCE AVE	0.212	3994	64.76	64.76
502-042-02	5040 W SPRUCE AVE	0.207	3994	64.76	64.76
502-042-03	5026 W SPRUCE AVE	0.207	3994	64.76	64.76
502-042-04	5010 W SPRUCE AVE	0.207	3994	64.76	64.76
502-042-05	4990 W SPRUCE AVE	0.229	3994	64.76	64.76
502-042-06	4970 W SPRUCE AVE	0.280	3994	64.76	64.76
502-042-07	7225 N BELVEDERE AVE	0.307	3994	64.76	64.76
502-042-10	4975 W BIRCH AVE	0.282	3994	64.76	64.76
502-042-17	5025 W BIRCH AVE	0.207	3994	64.76	64.76
502-042-18	5035 W BIRCH AVE	0.207	3994	64.76	64.76
502-042-19	5051 W BIRCH AVE	0.212	3994	64.76	64.76
502-042-20	7245 N BELVEDERE AVE	0.276	3994	64.76	64.76
502-042-21	4989 W BIRCH AVE	0.282	3994	64.76	64.76
502-042-22	5003 W BIRCH AVE	0.314	3994	64.76	64.76
502-042-23	5015 W BIRCH AVE	0.275	3994	64.76	64.76
502-043-01	5052 W LOCUST AVE	0.212	3994	64.76	64.76
502-043-02	5036 W LOCUST AVE	0.207	3994	64.76	64.76
502-043-03	5020 W LOCUST AVE	0.207	3994	64.76	64.76
502-043-04	5004 W LOCUST AVE	0.207	3994	64.76	64.76
502-043-05	4988 W LOCUST AVE	0.207	3994	64.76	64.76
502-043-06	4972 W LOCUST AVE	0.207	3994	64.76	64.76
502-043-07	4956 W LOCUST AVE	0.209	3994	64.76	64.76
502-043-08	4929 W LOCUST AVE	0.215	3994	64.76	64.76
502-043-09	4918 W LOCUST AVE	0.224	3994	64.76	64.76
502-043-10	4908 W LOCUST AVE	0.247	3994	64.76	64.76
502-043-11	7185 N ANTIOCH AVE	0.279	3994	64.76	64.76
502-043-12	7207 N ANTIOCH AVE	0.239	3994	64.76	64.76
502-043-13	7223 N ANTIOCH AVE	0.211	3994	64.76	64.76
502-043-16	7255 N ANTIOCH AVE	0.211	3994	64.76	64.76
502-043-17	7271 N ANTIOCH AVE	0.211	3994	64.76	64.76
502-043-18	7287 N ANTIOCH AVE	0.227	3994	64.76	64.76
502-043-19	4919 W BIRCH AVE	0.248	3994	64.76	64.76
502-043-20	7272 N BELVEDERE AVE	0.251	3994	64.76	64.76
502-043-21	7258 N BELVEDERE AVE	0.282	3994	64.76	64.76
502-043-24	7230 N BELVEDERE AVE	0.247	3994	64.76	64.76
502-043-25	7216 N BELVEDERE AVE	0.236	3994	64.76	64.76
502-043-26	7202 N BELVEDERE AVE	0.234	3994	64.76	64.76
502-043-27	4949 W SPRUCE AVE	0.227	3994	64.76	64.76
502-043-28	4963 W SPRUCE AVE	0.242	3994	64.76	64.76
502-043-29	4979 W SPRUCE AVE	0.227	3994	64.76	64.76
502-043-30	4993 W SPRUCE AVE	0.207	3994	64.76	64.76
502-043-31	5009 W SPRUCE AVE	0.207	3994	64.76	64.76

City of Fresno
Landscaping and Lighting Maintenance Dist #1
Fiscal Year 2020/21 Preliminary Assessment Roll

Assessor's Parcel Number	Situs Address	Taxable Acreage	Tract Number	Max Assessment	Charge
502-043-32	5023 W SPRUCE AVE	0.207	3994	64.76	64.76
502-043-33	5039 W SPRUCE AVE	0.207	3994	64.76	64.76
502-043-34	5053 W SPRUCE AVE	0.212	3994	64.76	64.76
502-043-35	7239 N ANTIOCH AVE	0.211	3994	64.76	64.76
502-043-36	7244 N BELVEDERE AVE	0.254	3994	64.76	64.76
502-044-01	7224 N ANTIOCH AVE	0.247	3994	64.76	64.76
502-044-02	7208 N ANTIOCH AVE	0.280	3994	64.76	64.76
502-044-03	7192 N ANTIOCH AVE	0.294	3994	64.76	64.76
502-044-04	7176 N ANTIOCH AVE	0.394	3994	64.76	64.76
502-044-05	4893 W LOCUST AVE	0.249	3994	64.76	64.76
502-051-01	5084 W MINARETS AVE	0.234	3994	64.76	64.76
502-051-02	5070 W MINARETS AVE	0.225	3994	64.76	64.76
502-051-03	5054 W MINARETS AVE	0.225	3994	64.76	64.76
502-051-04	5040 W MINARETS AVE	0.236	3994	64.76	64.76
502-051-05	5024 W MINARETS AVE	0.242	3994	64.76	64.76
502-051-06	5010 W MINARETS AVE	0.234	3994	64.76	64.76
502-051-07	4994 W MINARETS AVE	0.208	3994	64.76	64.76
502-051-08	4980 W MINARETS AVE	0.227	3994	64.76	64.76
502-051-09	4964 W MINARETS AVE	0.245	3994	64.76	64.76
502-051-10	4950 W MINARETS AVE	0.265	3994	64.76	64.76
502-052-01	7285 N GILROY AVE	0.221	3994	64.76	64.76
502-052-02	7269 N GILROY AVE	0.216	3994	64.76	64.76
502-052-03	7253 N GILROY AVE	0.216	3994	64.76	64.76
502-053-01	5052 W BIRCH AVE	0.212	3994	64.76	64.76
502-053-02	5036 W BIRCH AVE	0.207	3994	64.76	64.76
502-053-03	5022 W BIRCH AVE	0.219	3994	64.76	64.76
502-053-04	5006 W BIRCH AVE	0.214	3994	64.76	64.76
502-053-05	4992 W BIRCH AVE	0.207	3994	64.76	64.76
502-053-06	4976 W BIRCH AVE	0.214	3994	64.76	64.76
502-053-07	4962 W BIRCH AVE	0.214	3994	64.76	64.76
502-053-08	4946 W BIRCH AVE	0.232	3994	64.76	64.76
502-053-09	4932 W BIRCH AVE	0.234	3994	64.76	64.76
502-053-10	4916 W BIRCH AVE	0.237	3994	64.76	64.76
502-053-11	7303 N ANTIOCH AVE	0.216	3994	64.76	64.76
502-053-12	7319 N ANTIOCH AVE	0.211	3994	64.76	64.76
502-053-13	7335 N ANTIOCH AVE	0.211	3994	64.76	64.76
502-053-14	7351 N ANTIOCH AVE	0.211	3994	64.76	64.76
502-053-15	7367 N ANTIOCH AVE	0.211	3994	64.76	64.76
502-053-16	7383 N ANTIOCH AVE	0.216	3994	64.76	64.76
502-053-17	7378 N BELVEDERE AVE	0.225	3994	64.76	64.76
502-053-18	7364 N BELVEDERE AVE	0.220	3994	64.76	64.76
502-053-19	7352 N BELVEDERE AVE	0.219	3994	64.76	64.76
502-053-20	7338 N BELVEDERE AVE	0.274	3994	64.76	64.76
502-053-21	4943 W MINARETS AVE	0.272	3994	64.76	64.76
502-053-22	4957 W MINARETS AVE	0.236	3994	64.76	64.76
502-053-23	4973 W MINARETS AVE	0.232	3994	64.76	64.76
502-053-24	4987 W MINARETS AVE	0.227	3994	64.76	64.76
502-053-25	5003 W MINARETS AVE	0.220	3994	64.76	64.76
502-053-26	5017 W MINARETS AVE	0.242	3994	64.76	64.76
502-053-27	5033 W MINARETS AVE	0.233	3994	64.76	64.76
502-053-28	5047 W MINARETS AVE	0.207	3994	64.76	64.76
502-053-29	5063 W MINARETS AVE	0.212	3994	64.76	64.76
502-054-01	7376 N ANTIOCH AVE	0.244	3994	64.76	64.76

City of Fresno
Landscaping and Lighting Maintenance Dist #1
Fiscal Year 2020/21 Preliminary Assessment Roll

Assessor's Parcel Number	Situs Address	Taxable Acreage	Tract Number	Max Assessment	Charge
502-054-02	7368 N ANTIOCH AVE	0.238	3994	64.76	64.76
502-054-03	7352 N ANTIOCH AVE	0.238	3994	64.76	64.76
502-054-04	7336 N ANTIOCH AVE	0.238	3994	64.76	64.76
502-054-05	7320 N ANTIOCH AVE	0.238	3994	64.76	64.76
502-054-06	7304 N ANTIOCH AVE	0.238	3994	64.76	64.76
502-054-07	7296 N ANTIOCH AVE	0.238	3994	64.76	64.76
502-054-08	7284 N ANTIOCH AVE	0.238	3994	64.76	64.76
502-054-09	7268 N ANTIOCH AVE	0.238	3994	64.76	64.76
502-054-10	7254 N ANTIOCH AVE	0.244	3994	64.76	64.76
502-061-02	7463 N GILROY AVE	0.245	3994	64.76	64.76
502-061-03	7449 N GILROY AVE	0.271	3994	64.76	64.76
502-061-04	7433 N GILROY AVE	0.258	3994	64.76	64.76
502-061-05	7429 N GILROY AVE	0.242	3994	64.76	64.76
502-061-06	7405 N GILROY AVE	0.238	3994	64.76	64.76
502-061-07	7389 N GILROY AVE	0.238	3994	64.76	64.76
502-061-08	7375 N GILROY AVE	0.238	3994	64.76	64.76
502-061-09	7359 N GILROY AVE	0.247	3994	64.76	64.76
502-061-10	7345 N GILROY AVE	0.366	3994	64.76	64.76
502-061-11	5047 W PINEDALE AVE	0.345	3994	64.76	64.76
502-061-12	5037 W PINEDALE AVE	0.208	3994	64.76	64.76
502-061-13	5027 W PINEDALE AVE	0.247	3994	64.76	64.76
502-061-14	5017 W PINEDALE AVE	0.250	3994	64.76	64.76
502-061-15	5007 W PINEDALE AVE	0.211	3994	64.76	64.76
502-061-16	4997 W PINEDALE AVE	0.227	3994	64.76	64.76
502-061-17	4977 W PINEDALE AVE	0.224	3994	64.76	64.76
502-061-18	4957 W PINEDALE AVE	0.239	3994	64.76	64.76
502-061-19	4937 W PINEDALE AVE	0.267	3994	64.76	64.76
502-062-01	7462 N GILROY AVE	0.225	3994	64.76	64.76
502-062-02	7450 N GILROY AVE	0.216	3994	64.76	64.76
502-062-03	7434 N GILROY AVE	0.220	3994	64.76	64.76
502-062-04	7420 N GILROY AVE	0.240	3994	64.76	64.76
502-062-05	7406 N GILROY AVE	0.229	3994	64.76	64.76
502-062-06	7390 N GILROY AVE	0.211	3994	64.76	64.76
502-062-07	7376 N GILROY AVE	0.220	3994	64.76	64.76
502-062-08	7360 N GILROY AVE	0.224	3994	64.76	64.76
502-062-09	5010 W PINEDALE AVE	0.326	3994	64.76	64.76
502-062-10	4996 W PINEDALE AVE	0.245	3994	64.76	64.76
502-062-11	7399 N LODI AVE	0.312	3994	64.76	64.76
502-062-12	7413 N LODI AVE	0.259	3994	64.76	64.76
502-062-13	7429 N LODI AVE	0.224	3994	64.76	64.76
502-062-14	7443 N LODI AVE	0.222	3994	64.76	64.76
502-062-15	7449 N LODI AVE	0.225	3994	64.76	64.76
502-063-01	7454 N ANTIOCH AVE	0.301	3994	64.76	64.76
502-063-02	7450 N ANTIOCH AVE	0.358	3994	64.76	64.76
502-063-03	7436 N ANTIOCH AVE	0.354	3994	64.76	64.76
502-063-04	7451 N ANTIOCH AVE	0.334	3994	64.76	64.76
502-063-05	7455 N ANTIOCH AVE	0.301	3994	64.76	64.76
502-063-06	7456 N BELVEDERE AVE	0.234	3994	64.76	64.76
502-063-07	7442 N BELVEDERE AVE	0.237	3994	64.76	64.76
502-063-08	7434 N BELVEDERE AVE	0.313	3994	64.76	64.76
502-063-09	7435 N BELVEDERE AVE	0.383	3994	64.76	64.76
502-063-10	7443 N BELVEDERE AVE	0.272	3994	64.76	64.76
502-063-11	7457 N BELVEDERE AVE	0.234	3994	64.76	64.76

City of Fresno
Landscaping and Lighting Maintenance Dist #1
Fiscal Year 2020/21 Preliminary Assessment Roll

Assessor's Parcel Number	Situs Address	Taxable Acreage	Tract Number	Max Assessment	Charge
502-063-12	7458 N LODI AVE	0.265	3994	64.76	64.76
502-063-13	7444 N LODI AVE	0.235	3994	64.76	64.76
502-063-14	7430 N LODI AVE	0.235	3994	64.76	64.76
502-063-15	7414 N LODI AVE	0.229	3994	64.76	64.76
502-063-16	4968 W PINEDALE AVE	0.252	3994	64.76	64.76
502-063-17	4954 W PINEDALE AVE	0.219	3994	64.76	64.76
502-063-18	4940 W PINEDALE AVE	0.219	3994	64.76	64.76
502-063-19	4926 W PINEDALE AVE	0.219	3994	64.76	64.76
502-063-20	4912 W PINEDALE AVE	0.210	3994	64.76	64.76
502-063-21	4898 W PINEDALE AVE	0.210	3994	64.76	64.76
502-063-22	4884 W PINEDALE AVE	0.210	3994	64.76	64.76
502-063-23	4870 W PINEDALE AVE	0.208	3994	64.76	64.76
502-063-24	4856 W PINEDALE AVE	0.250	3994	64.76	64.76
502-071-01	7357 N BABIGIAN AVE	0.241	4173	106.34	106.34
502-071-02	7369 N BABIGIAN AVE	0.262	4173	106.34	106.34
502-071-03	7381 N BABIGIAN AVE	0.275	4173	106.34	106.34
502-071-04	4775 W ALLUVIAL AVE	0.231	4173	106.34	106.34
502-071-05	4759 W ALLUVIAL AVE	0.257	4173	106.34	106.34
502-072-06	4743 W ALLUVIAL AVE	0.210	4173	106.34	106.34
502-072-07	4733 W ALLUVIAL AVE	0.226	4173	106.34	106.34
502-072-08	4723 W ALLUVIAL AVE	0.257	4173	106.34	106.34
502-072-09	7364 N BABIGIAN AVE	0.275	4173	106.34	106.34
502-072-10	7351 N KATY AVE	0.298	4173	106.34	106.34
502-073-05	4728 W ALLUVIAL AVE	0.262	4173	106.34	106.34
502-073-23	NO SITUS AVAILABLE		4173	106.34	106.34
502-073-24	NO SITUS AVAILABLE		4173	106.34	106.34
502-073-25	NO SITUS AVAILABLE		4173	106.34	106.34
502-073-26	NO SITUS AVAILABLE		4173	106.34	106.34
502-073-27	NO SITUS AVAILABLE		4173	106.34	106.34
502-073-28	NO SITUS AVAILABLE		4173	106.34	106.34
502-073-29	NO SITUS AVAILABLE		4173	106.34	106.34
502-081-01	7285 N BABIGIAN AVE	0.230	4173	106.34	106.34
502-081-02	7297 N BABIGIAN AVE	0.233	4173	106.34	106.34
502-081-03	7309 N BABIGIAN AVE	0.233	4173	106.34	106.34
502-081-04	7321 N BABIGIAN AVE	0.233	4173	106.34	106.34
502-081-05	7333 N BABIGIAN AVE	0.233	4173	106.34	106.34
502-081-06	7345 N BABIGIAN AVE	0.241	4173	106.34	106.34
502-082-01	7352 N BABIGIAN AVE	0.246	4173	106.34	106.34
502-082-02	7340 N BABIGIAN AVE	0.230	4173	106.34	106.34
502-082-03	4740 W PINEDALE AVE	0.316	4173	106.34	106.34
502-083-01	4755 W PINEDALE AVE	0.217	4173	106.34	106.34
502-083-02	7304 N BABIGIAN AVE	0.211	4173	106.34	106.34
502-083-03	7292 N BABIGIAN AVE	0.211	4173	106.34	106.34
502-083-04	7280 N BABIGIAN AVE	0.211	4173	106.34	106.34
502-083-05	7275 N KATY AVE	0.217	4173	106.34	106.34
502-083-06	7287 N KATY AVE	0.217	4173	106.34	106.34
502-083-07	7303 N KATY AVE	0.217	4173	106.34	106.34
502-083-08	7315 N KATY AVE	0.227	4173	106.34	106.34
502-084-01	7272 N KATY AVE	0.211	4173	106.34	106.34
502-084-02	7284 N KATY AVE	0.211	4173	106.34	106.34
502-084-03	7296 N KATY AVE	0.211	4173	106.34	106.34
502-084-04	7310 N KATY AVE	0.211	4173	106.34	106.34
502-084-05	7324 N KATY AVE	0.227	4173	106.34	106.34

City of Fresno
Landscaping and Lighting Maintenance Dist #1
Fiscal Year 2020/21 Preliminary Assessment Roll

Assessor's Parcel Number	Situs Address	Taxable Acreage	Tract Number	Max Assessment	Charge
502-084-06	7340 N KATY AVE	0.261	4173	106.34	106.34
502-084-07	7358 N KATY AVE	0.218	4173	106.34	106.34
502-084-08	4691 W ALLUVIAL AVE	0.221	4173	106.34	106.34
502-084-09	4681 W ALLUVIAL AVE	0.223	4173	106.34	106.34
502-084-10	7321 N CECELIA AVE	0.235	4173	106.34	106.34
502-084-11	7309 N CECELIA AVE	0.235	4173	106.34	106.34
502-084-12	7297 N CECELIA AVE	0.206	4173	106.34	106.34
502-084-13	7285 N CECELIA AVE	0.211	4173	106.34	106.34
502-084-14	7273 N CECELIA AVE	0.211	4173	106.34	106.34
502-085-01	7268 N CECELIA AVE	0.206	4173	106.34	106.34
502-085-02	7280 N CECELIA AVE	0.206	4173	106.34	106.34
502-085-03	7292 N CECELIA AVE	0.216	4173	106.34	106.34
502-085-04	7312 N CECELIA AVE	0.203	4173	106.34	106.34
502-085-05	4667 W ALLUVIAL AVE	0.192	4173	106.34	106.34
502-085-06	4657 W ALLUVIAL AVE	0.205	4173	106.34	106.34
502-085-07	4647 W ALLUVIAL AVE	0.218	4173	106.34	106.34
502-085-08	7293 N MITRE AVE	0.229	4173	106.34	106.34
502-085-09	7281 N MITRE AVE	0.206	4173	106.34	106.34
502-085-10	7269 N MITRE AVE	0.206	4173	106.34	106.34
502-086-01	4612 W MINARETS AVE	0.223	4173	106.34	106.34
502-086-02	4622 W MINARETS AVE	0.220	4173	106.34	106.34
502-086-03	4632 W MINARETS AVE	0.220	4173	106.34	106.34
502-086-04	7298 N MITRE AVE	0.261	4173	106.34	106.34
502-086-05	4625 W ALLUVIAL AVE	0.247	4173	106.34	106.34
502-086-06	4622 W ALLUVIAL AVE	0.299	4173	106.34	106.34
502-086-07	4632 W ALLUVIAL AVE	0.220	4173	106.34	106.34
502-086-15	NO SITUS AVAILABLE	0.262	4173	106.34	106.34
502-091-01	4611 W MINARETS AVE	0.220	4173	106.34	106.34
502-091-02	4621 W MINARETS AVE	0.220	4173	106.34	106.34
502-091-03	4631 W MINARETS AVE	0.220	4173	106.34	106.34
502-091-04	4634 W BIRCH AVE	0.278	4173	106.34	106.34
502-091-05	4622 W BIRCH AVE	0.273	4173	106.34	106.34
502-091-06	4610 W BIRCH AVE	0.243	4173	106.34	106.34
502-091-07	4621 W BIRCH AVE	0.289	4173	106.34	106.34
502-091-08	4631 W BIRCH AVE	0.252	4173	106.34	106.34
502-091-09	4643 W BIRCH AVE	0.236	4173	106.34	106.34
502-091-10	4655 W BIRCH AVE	0.236	4173	106.34	106.34
502-091-11	4667 W BIRCH AVE	0.236	4173	106.34	106.34
502-091-12	4679 W BIRCH AVE	0.236	4173	106.34	106.34
502-091-13	4691 W BIRCH AVE	0.236	4173	106.34	106.34
502-091-14	4703 W BIRCH AVE	0.236	4173	106.34	106.34
502-091-15	4715 W BIRCH AVE	0.262	4173	106.34	106.34
502-092-01	4743 W BIRCH AVE	0.274	4173	106.34	106.34
502-092-02	4753 W BIRCH AVE	0.258	4173	106.34	106.34
502-092-03	4765 W BIRCH AVE	0.268	4173	106.34	106.34
502-092-04	7225 N BABIGIAN AVE	0.367	4173	106.34	106.34
502-092-05	7237 N BABIGIAN AVE	0.234	4173	106.34	106.34
502-092-06	7249 N BABIGIAN AVE	0.247	4173	106.34	106.34
502-092-07	7261 N BABIGIAN AVE	0.247	4173	106.34	106.34
502-093-01	7268 N BABIGIAN AVE	0.211	4173	106.34	106.34
502-093-02	7256 N BABIGIAN AVE	0.211	4173	106.34	106.34
502-093-03	4736 W BIRCH	0.235	4173	106.34	106.34
502-093-04	7239 N KATY AVE	0.235	4173	106.34	106.34

City of Fresno
Landscaping and Lighting Maintenance Dist #1
Fiscal Year 2020/21 Preliminary Assessment Roll

Assessor's Parcel Number	Situs Address	Taxable Acreage	Tract Number	Max Assessment	Charge
502-093-05	7251 N KATY AVE	0.217	4173	106.34	106.34
502-093-06	7263 N KATY AVE	0.217	4173	106.34	106.34
502-094-01	7260 N KATY AVE	0.211	4173	106.34	106.34
502-094-02	7248 N KATY AVE	0.211	4173	106.34	106.34
502-094-03	7236 N KATY AVE	0.235	4173	106.34	106.34
502-094-04	7237 N CECELIA AVE	0.235	4173	106.34	106.34
502-094-05	7249 N CECELIA AVE	0.211	4173	106.34	106.34
502-094-06	7261 N CECELIA AVE	0.211	4173	106.34	106.34
502-095-01	7256 N CECELIA AVE	0.206	4173	106.34	106.34
502-095-02	7244 N CECELIA AVE	0.206	4173	106.34	106.34
502-095-03	7232 N CECELIA AVE	0.216	4173	106.34	106.34
502-095-04	7233 N MITRE AVE	0.216	4173	106.34	106.34
502-095-05	7245 N MITRE AVE	0.206	4173	106.34	106.34
502-095-06	7257 N MITRE AVE	0.206	4173	106.34	106.34
502-101-01	5298 W MINARETS AVE	0.262	4474	39.64	39.64
502-101-02	5282 W MINARETS AVE	0.204	4474	39.64	39.64
502-101-03	5266 W MINARETS AVE	0.242	4474	39.64	39.64
502-101-04	5250 W MINARETS AVE	0.208	4474	39.64	39.64
502-101-05	5234 W MINARETS AVE	0.295	4474	39.64	39.64
502-101-06	5218 W MINARETS AVE	0.237	4474	39.64	39.64
502-101-07	5202 W MINARETS AVE	0.208	4474	39.64	39.64
502-101-08	5188 W MINARETS AVE	0.285	4474	39.64	39.64
502-101-09	5172 W MINARETS AVE	0.242	4474	39.64	39.64
502-101-10	5156 W MINARETS AVE	0.208	4474	39.64	39.64
502-101-11	5140 W MINARETS AVE	0.237	4474	39.64	39.64
502-101-12	5124 W MINARETS AVE	0.293	4474	39.64	39.64
502-102-01	7350 N DANTE AVE	0.206	4474	39.64	39.64
502-102-02	7366 N DANTE AVE	0.247	4474	39.64	39.64
502-102-03	7382 N DANTE AVE	0.311	4474	39.64	39.64
502-102-04	7398 N DANTE AVE	0.253	4474	39.64	39.64
502-102-05	7416 N DANTE AVE	0.217	4474	39.64	39.64
502-102-06	7432 N DANTE AVE	0.247	4474	39.64	39.64
502-102-07	7448 N DANTE AVE	0.294	4474	39.64	39.64
502-111-01	7323 N ELLENDALE AVE	0.275	4474	39.64	39.64
502-111-02	7315 N ELLENDALE AVE	0.226	4474	39.64	39.64
502-111-05	7257 N ELLENDALE AVE	0.312	4474	39.64	39.64
502-111-06	7239 N ELLENDALE AVE	0.258	4474	39.64	39.64
502-111-07	5291 W SPRUCE AVE	0.275	4474	39.64	39.64
502-111-08	5275 W SPRUCE AVE	0.237	4474	39.64	39.64
502-111-11	5231 W SPRUCE AVE	0.295	4474	39.64	39.64
502-111-12	5215 W SPRUCE AVE	0.208	4474	39.64	39.64
502-111-15	5171 W SPRUCE AVE	0.256	4474	39.64	39.64
502-111-16	5185 W SPRUCE AVE	0.274	4474	39.64	39.64
502-111-17	5201 W SPRUCE AVE	0.171	4474	39.64	39.64
502-111-18	5245 W SPRUCE AVE	0.274	4474	39.64	39.64
502-111-19	5261 W SPRUCE AVE	0.176	4474	39.64	39.64
502-111-20	7291 N ELLENDALE AVE	0.261	4474	39.64	39.64
502-111-21	7277 N ELLENDALE AVE	0.264	4474	39.64	39.64
502-112-01	5265 W MINARETS AVE	0.306	4474	39.64	39.64
502-112-02	5249 W MINARETS AVE	0.237	4474	39.64	39.64
502-112-03	5233 W MINARETS AVE	0.208	4474	39.64	39.64
502-112-04	5217 W MINARETS AVE	0.285	4474	39.64	39.64
502-112-05	5201 W MINARETS AVE	0.245	4474	39.64	39.64

City of Fresno
Landscaping and Lighting Maintenance Dist #1
Fiscal Year 2020/21 Preliminary Assessment Roll

Assessor's Parcel Number	Situs Address	Taxable Acreage	Tract Number	Max Assessment	Charge
502-112-06	5187 W MINARETS AVE	0.208	4474	39.64	39.64
502-112-07	5173 W MINARETS AVE	0.240	4474	39.64	39.64
502-112-08	5155 W MINARETS AVE	0.245	4474	39.64	39.64
502-112-09	5139 W MINARETS AVE	0.208	4474	39.64	39.64
502-112-10	5123 W MINARETS AVE	0.300	4474	39.64	39.64
502-112-11	5122 W BIRCH AVE	0.250	4474	39.64	39.64
502-112-12	5138 W BIRCH AVE	0.208	4474	39.64	39.64
502-112-13	5154 W BIRCH AVE	0.287	4474	39.64	39.64
502-112-14	5176 W BIRCH AVE	0.245	4474	39.64	39.64
502-112-15	5186 W BIRCH AVE	0.208	4474	39.64	39.64
502-112-18	5232 W BIRCH AVE	0.208	4474	39.64	39.64
502-112-19	5248 W BIRCH AVE	0.245	4474	39.64	39.64
502-112-20	5264 W BIRCH AVE	0.295	4474	39.64	39.64
502-112-21	5204 W BIRCH AVE	0.308	4474	39.64	39.64
502-112-22	5216 W BIRCH AVE	0.227	4474	39.64	39.64
502-113-01	5263 W BIRCH AVE	0.306	4474	39.64	39.64
502-113-02	5247 W BIRCH AVE	0.237	4474	39.64	39.64
502-113-03	5231 W BIRCH AVE	0.208	4474	39.64	39.64
502-113-04	5215 W BIRCH AVE	0.279	4474	39.64	39.64
502-113-05	5203 W BIRCH AVE	0.242	4474	39.64	39.64
502-113-06	5187 W BIRCH AVE	0.237	4474	39.64	39.64
502-113-07	5175 W BIRCH AVE	0.198	4474	39.64	39.64
502-113-08	5155 W BIRCH AVE	0.237	4474	39.64	39.64
502-113-09	5139 W BIRCH AVE	0.242	4474	39.64	39.64
502-113-10	5121 W BIRCH AVE	0.295	4474	39.64	39.64
502-113-11	5126 W SPRUCE AVE	0.300	4474	39.64	39.64
502-113-12	5140 W SPRUCE AVE	0.240	4474	39.64	39.64
502-113-13	5152 W SPRUCE AVE	0.208	4474	39.64	39.64
502-113-14	5170 W SPRUCE AVE	0.245	4474	39.64	39.64
502-113-15	5188 W SPRUCE AVE	0.295	4474	39.64	39.64
502-113-16	5202 W SPRUCE AVE	0.208	4474	39.64	39.64
502-113-17	5218 W SPRUCE AVE	0.240	4474	39.64	39.64
502-113-18	5234 W SPRUCE AVE	0.285	4474	39.64	39.64
502-113-19	5248 W SPRUCE AVE	0.208	4474	39.64	39.64
502-113-20	5264 W SPRUCE AVE	0.253	4474	39.64	39.64
502-114-01	5141 W SPRUCE AVE	0.295	4474	39.64	39.64
502-114-02	5125 W SPRUCE AVE	0.208	4474	39.64	39.64
502-114-03	5111 W SPRUCE AVE	0.237	4474	39.64	39.64
502-114-04	7226 N DANTE AVE	0.259	4474	39.64	39.64
502-114-05	7242 N DANTE AVE	0.239	4474	39.64	39.64
502-114-06	7258 N DANTE AVE	0.217	4474	39.64	39.64
502-114-07	7274 N DANTE AVE	0.250	4474	39.64	39.64
502-114-08	7290 N DANTE AVE	0.261	4474	39.64	39.64
502-115-01	7318 N DANTE AVE	0.322	4474	39.64	39.64
502-115-02	7334 N DANTE AVE	0.253	4474	39.64	39.64
502-121-01	7583 N WHEELER AVE	0.149	4300	53.10	53.10
502-121-02	7595 N WHEELER AVE	0.137	4300	53.10	53.10
502-121-03	7607 N WHEELER AVE	0.137	4300	53.10	53.10
502-121-04	7619 N WHEELER AVE	0.137	4300	53.10	53.10
502-121-05	7631 N WHEELER AVE	0.135	4300	53.10	53.10
502-121-06	7645 N WHEELER AVE	0.215	4300	53.10	53.10
502-121-07	5490 W DECATUR AVE	0.203	4300	53.10	53.10
502-121-08	5480 W DECATUR AVE	0.199	4300	53.10	53.10

City of Fresno
Landscaping and Lighting Maintenance Dist #1
Fiscal Year 2020/21 Preliminary Assessment Roll

Assessor's Parcel Number	Situs Address	Taxable Acreage	Tract Number	Max Assessment	Charge
502-121-09	5470 W DECATUR AVE	0.199	4300	53.10	53.10
502-122-01	5446 W DECATUR AVE	0.184	4300	53.10	53.10
502-122-02	5434 W DECATUR AVE	0.195	4300	53.10	53.10
502-122-03	5422 W DECATUR AVE	0.194	4300	53.10	53.10
502-122-04	5408 W DECATUR AVE	0.274	4300	53.10	53.10
502-123-01	5473 W DECATUR AVE	0.186	4300	53.10	53.10
502-123-02	5461 W DECATUR AVE	0.172	4300	53.10	53.10
502-123-03	5449 W DECATUR AVE	0.182	4300	53.10	53.10
502-123-04	5437 W DECATUR AVE	0.213	4300	53.10	53.10
502-123-05	7653 N ELLENDALE AVE	0.161	4300	53.10	53.10
502-123-06	7641 N ELLENDALE AVE	0.137	4300	53.10	53.10
502-123-07	7629 N ELLENDALE AVE	0.137	4300	53.10	53.10
502-123-08	7617 N ELLENDALE AVE	0.160	4300	53.10	53.10
502-123-09	5438 W CROMWELL AVE	0.217	4300	53.10	53.10
502-123-10	5450 W CROMWELL AVE	0.182	4300	53.10	53.10
502-123-11	5462 W CROMWELL AVE	0.172	4300	53.10	53.10
502-123-12	5474 W CROMWELL AVE	0.181	4300	53.10	53.10
502-124-01	5475 W CROMWELL AVE	0.169	4300	53.10	53.10
502-124-02	5465 W CROMWELL AVE	0.157	4300	53.10	53.10
502-124-03	5453 W CROMWELL AVE	0.157	4300	53.10	53.10
502-124-04	5441 W CROMWELL AVE	0.157	4300	53.10	53.10
502-124-05	5429 W CROMWELL AVE	0.157	4300	53.10	53.10
502-124-06	5417 W CROMWELL AVE	0.169	4300	53.10	53.10
502-124-07	5418 W BEDFORD AVE	0.169	4300	53.10	53.10
502-124-08	5430 W BEDFORD AVE	0.157	4300	53.10	53.10
502-124-09	5442 W BEDFORD AVE	0.157	4300	53.10	53.10
502-124-10	5454 W BEDFORD AVE	0.157	4300	53.10	53.10
502-124-11	5466 W BEDFORD AVE	0.157	4300	53.10	53.10
502-124-12	5476 W BEDFORD AVE	0.169	4300	53.10	53.10
502-131-01	7563 N WHEELER AVE	0.149	4300	53.10	53.10
502-131-02	7551 N WHEELER AVE	0.137	4300	53.10	53.10
502-131-03	7539 N WHEELER AVE	0.137	4300	53.10	53.10
502-131-04	7527 N WHEELER AVE	0.137	4300	53.10	53.10
502-131-05	7515 N WHEELER AVE	0.137	4300	53.10	53.10
502-131-06	7503 N WHEELER AVE	0.287	4300	53.10	53.10
502-131-07	5489 W ATHENS AVE	0.239	4300	53.10	53.10
502-131-08	5477 W ATHENS AVE	0.207	4300	53.10	53.10
502-131-09	5465 W ATHENS AVE	0.189	4300	53.10	53.10
502-132-01	5479 W BEDFORD AVE	0.169	4300	53.10	53.10
502-132-02	5467 W BEDFORD AVE	0.157	4300	53.10	53.10
502-132-03	5455 W BEDFORD AVE	0.157	4300	53.10	53.10
502-132-04	5443 W BEDFORD AVE	0.157	4300	53.10	53.10
502-132-05	5431 W BEDFORD AVE	0.157	4300	53.10	53.10
502-132-06	5419 W BEDFORD AVE	0.169	4300	53.10	53.10
502-132-09	5444 W ATHENS AVE	0.157	4300	53.10	53.10
502-132-10	5456 W ATHENS AVE	0.157	4300	53.10	53.10
502-132-11	5468 W ATHENS AVE	0.157	4300	53.10	53.10
502-132-12	5478 W ATHENS AVE	0.157	4300	53.10	53.10
502-132-13	5420 W ATHENS AVE	0.164	4300	53.10	53.10
502-132-14	5432 W ATHENS AVE	0.167	4300	53.10	53.10
502-133-01	5441 W ATHENS AVE	0.186	4300	53.10	53.10
502-133-05S	5399 W ATHENS AVE	0.165	4664	76.81	76.80
502-133-06S	5375 W ATHENS AVE	0.165	4664	76.81	76.80

City of Fresno
Landscaping and Lighting Maintenance Dist #1
Fiscal Year 2020/21 Preliminary Assessment Roll

Assessor's Parcel Number	Situs Address	Taxable Acreage	Tract Number	Max Assessment	Charge
502-133-07S	5359 W ATHENS AVE	0.165	4664	76.81	76.80
502-133-08S	5343 W ATHENS AVE	0.224	4664	76.81	76.80
502-133-09S	5331 W ATHENS AVE	0.247	4664	76.81	76.80
502-133-10S	7514 N STATE	0.148	4664	76.81	76.80
502-133-11S	7522 N STATE	0.141	4664	76.81	76.80
502-133-12S	7526 N STATE	0.144	4664	76.81	76.80
502-133-13S	7534 N STATE	0.156	4664	76.81	76.80
502-133-14S	7531 N CONSTANCE AVE	0.175	4664	76.81	76.80
502-133-15S	7527 N CONSTANCE AVE	0.162	4664	76.81	76.80
502-133-16S	7521 N CONSTANCE AVE	0.160	4664	76.81	76.80
502-133-17S	7513 N CONSTANCE AVE	0.160	4664	76.81	76.80
502-133-18S	7507 N CONSTANCE AVE	0.183	4664	76.81	76.80
502-133-21	5405 W ATHENS AVE	0.176	4300	53.10	53.10
502-133-24	5429 W ATHENS AVE	0.177	4300	53.10	53.10
502-133-25	5417 W ATHENS AVE	0.177	4300	53.10	53.10
502-134-01S	7564 N ELLENDALE AVE	0.137	4664	76.81	76.80
502-134-02S	7542 N ELLENDALE AVE	0.137	4664	76.81	76.80
502-134-03S	7530 N ELLENDALE AVE	0.137	4664	76.81	76.80
502-134-04S	7526 N ELLENDALE AVE	0.137	4664	76.81	76.80
502-134-05S	7520 N ELLENDALE AVE	0.149	4664	76.81	76.80
502-134-06S	7521 N STATE	0.149	4664	76.81	76.80
502-134-07S	7525 N STATE	0.137	4664	76.81	76.80
502-134-08S	7533 N STATE	0.137	4664	76.81	76.80
502-134-09S	7541 N STATE	0.137	4664	76.81	76.80
502-134-10S	7563 N STATE	0.137	4664	76.81	76.80
502-135-01S	5322 W BEDFORD AVE	0.149	4664	76.81	76.80
502-135-02S	5308 W BEDFORD AVE	0.137	4664	76.81	76.80
502-135-03S	5294 W BEDFORD AVE	0.137	4664	76.81	76.80
502-135-04S	5278 W BEDFORD AVE	0.137	4664	76.81	76.80
502-141-01	5630 W DECATUR AVE	0.189	4573	52.30	52.30
502-141-02	5640 W DECATUR AVE	0.192	4573	52.30	52.30
502-141-03	7685 N IVANHOE AVE	0.229	4573	52.30	52.30
502-141-04	7677 N IVANHOE AVE	0.214	4573	52.30	52.30
502-141-05	7665 N IVANHOE AVE	0.149	4573	52.30	52.30
502-141-06	7653 N IVANHOE AVE	0.149	4573	52.30	52.30
502-141-07	7641 N IVANHOE AVE	0.149	4573	52.30	52.30
502-141-08	7629 N IVANHOE AVE	0.149	4573	52.30	52.30
502-141-09	7617 N IVANHOE AVE	0.149	4573	52.30	52.30
502-141-10	7605 N IVANHOE AVE	0.149	4573	52.30	52.30
502-141-11	7593 N IVANHOE AVE	0.149	4573	52.30	52.30
502-141-12	7698 N CARNEGIE AVE	0.189	4707	52.31	52.30
502-141-13	7684 N CARNEGIE AVE	0.158	4707	52.31	52.30
502-141-14	7676 N CARNEGIE AVE	0.148	4707	52.31	52.30
502-141-15	7664 N CARNEGIE AVE	0.148	4707	52.31	52.30
502-141-16	7652 N CARNEGIE AVE	0.158	4707	52.31	52.30
502-141-17	7640 N CARNEGIE AVE	0.148	4707	52.31	52.30
502-141-18	7628 N CARNEGIE AVE	0.148	4707	52.31	52.30
502-141-19	7616 N CARNEGIE AVE	0.158	4707	52.31	52.30
502-141-20	7608 N CARNEGIE AVE	0.148	4707	52.31	52.30
502-141-21	7596 N CARNEGIE AVE	0.158	4707	52.31	52.30
502-142-01	5610 W DECATUR AVE	0.220	4573	52.30	52.30
502-142-02	5598 W DECATUR AVE	0.162	4573	52.30	52.30
502-142-03	5586 W DECATUR AVE	0.165	4573	52.30	52.30

City of Fresno
Landscaping and Lighting Maintenance Dist #1
Fiscal Year 2020/21 Preliminary Assessment Roll

Assessor's Parcel Number	Situs Address	Taxable Acreage	Tract Number	Max Assessment	Charge
502-142-04	5574 W DECATUR AVE	0.165	4573	52.30	52.30
502-142-05	5562 W DECATUR AVE	0.165	4573	52.30	52.30
502-142-06	5550 W DECATUR AVE	0.165	4573	52.30	52.30
502-142-07	5538 W DECATUR AVE	0.165	4573	52.30	52.30
502-142-08	5526 W DECATUR AVE	0.206	4573	52.30	52.30
502-143-01	5629 W DECATUR AVE	0.195	4573	52.30	52.30
502-143-02	5619 W DECATUR AVE	0.152	4573	52.30	52.30
502-143-03	5609 W DECATUR AVE	0.156	4573	52.30	52.30
502-143-04	5597 W DECATUR AVE	0.137	4573	52.30	52.30
502-143-05	5585 W DECATUR AVE	0.137	4573	52.30	52.30
502-143-06	5573 W DECATUR AVE	0.137	4573	52.30	52.30
502-143-07	5561 W DECATUR AVE	0.137	4573	52.30	52.30
502-143-08	5549 W DECATUR AVE	0.137	4573	52.30	52.30
502-143-09	5537 W DECATUR AVE	0.149	4573	52.30	52.30
502-143-10	5525 W DECATUR AVE	0.187	4573	52.30	52.30
502-143-11	5524 W CROMWELL AVE	0.179	4573	52.30	52.30
502-143-12	5536 W CROMWELL AVE	0.152	4573	52.30	52.30
502-143-13	5548 W CROMWELL AVE	0.149	4573	52.30	52.30
502-143-14	5560 W CROMWELL AVE	0.149	4573	52.30	52.30
502-143-15	5572 W CROMWELL AVE	0.149	4573	52.30	52.30
502-143-16	5584 W CROMWELL AVE	0.149	4573	52.30	52.30
502-143-17	5596 W CROMWELL AVE	0.149	4573	52.30	52.30
502-143-18	5608 W CROMWELL AVE	0.149	4573	52.30	52.30
502-143-19	5618 W CROMWELL AVE	0.137	4573	52.30	52.30
502-143-20	5628 W CROMWELL AVE	0.183	4573	52.30	52.30
502-144-01	5627 W CROMWELL AVE	0.204	4573	52.30	52.30
502-144-02	5617 W CROMWELL AVE	0.147	4573	52.30	52.30
502-144-03	5607 W CROMWELL AVE	0.144	4573	52.30	52.30
502-144-04	5595 W CROMWELL AVE	0.144	4573	52.30	52.30
502-144-05	5583 W CROMWELL AVE	0.144	4573	52.30	52.30
502-144-06	5571 W CROMWELL AVE	0.144	4573	52.30	52.30
502-144-07	5559 W CROMWELL AVE	0.144	4573	52.30	52.30
502-144-08	5547 W CROMWELL AVE	0.144	4573	52.30	52.30
502-144-09	5535 W CROMWELL AVE	0.142	4573	52.30	52.30
502-144-10	5523 W CROMWELL AVE	0.179	4573	52.30	52.30
502-144-11	5522 W BEDFORD AVE	0.179	4573	52.30	52.30
502-144-12	5534 W BEDFORD AVE	0.156	4573	52.30	52.30
502-144-13	5546 W BEDFORD AVE	0.144	4573	52.30	52.30
502-144-14	5558 W BEDFORD AVE	0.144	4573	52.30	52.30
502-144-15	5570 W BEDFORD AVE	0.149	4573	52.30	52.30
502-144-16	5582 W BEDFORD AVE	0.149	4573	52.30	52.30
502-144-17	5596 W BEDFORD AVE	0.149	4573	52.30	52.30
502-144-18	5606 W BEDFORD AVE	0.149	4573	52.30	52.30
502-144-19	5616 W BEDFORD AVE	0.141	4573	52.30	52.30
502-144-20	5626 W BEDFORD AVE	0.182	4573	52.30	52.30
502-145-01	7668 N MC CAFFREY	0.179	4573	52.30	52.30
502-145-02	7656 N MC CAFFREY	0.137	4573	52.30	52.30
502-145-03	7644 N MC CAFFREY	0.137	4573	52.30	52.30
502-145-04	7632 N MC CAFFREY	0.137	4573	52.30	52.30
502-145-05	7620 N MC CAFFREY	0.137	4573	52.30	52.30
502-145-06	7608 N MC CAFFREY	0.137	4573	52.30	52.30
502-145-07	7596 N MC CAFFREY	0.137	4573	52.30	52.30
502-145-08	7584 N MC CAFFREY	0.137	4573	52.30	52.30

City of Fresno
Landscaping and Lighting Maintenance Dist #1
Fiscal Year 2020/21 Preliminary Assessment Roll

Assessor's Parcel Number	Situs Address	Taxable Acreage	Tract Number	Max Assessment	Charge
502-151-01	7557 N IVANHOE AVE	0.231	4573	52.30	52.30
502-151-02	7569 N IVANHOE AVE	0.137	4573	52.30	52.30
502-151-03	7581 N IVANHOE AVE	0.149	4573	52.30	52.30
502-152-01	5623 W BEDFORD AVE	0.187	4573	52.30	52.30
502-152-02	5613 W BEDFORD AVE	0.157	4573	52.30	52.30
502-152-03	5603 W BEDFORD AVE	0.142	4573	52.30	52.30
502-152-04	5591 W BEDFORD AVE	0.142	4573	52.30	52.30
502-152-05	5577 W BEDFORD AVE	0.142	4573	52.30	52.30
502-152-06	5565 W BEDFORD AVE	0.142	4573	52.30	52.30
502-152-07	5553 W BEDFORD AVE	0.142	4573	52.30	52.30
502-152-08	5541 W BEDFORD AVE	0.137	4573	52.30	52.30
502-152-09	5531 W BEDFORD AVE	0.141	4573	52.30	52.30
502-152-10	5521 W BEDFORD AVE	0.194	4573	52.30	52.30
502-152-11	5520 W ATHENS AVE	0.179	4573	52.30	52.30
502-152-12	5530 W ATHENS AVE	0.137	4573	52.30	52.30
502-152-13	5540 W ATHENS AVE	0.146	4573	52.30	52.30
502-152-14	5550 W ATHENS AVE	0.146	4573	52.30	52.30
502-152-15	5562 W ATHENS AVE	0.149	4573	52.30	52.30
502-152-16	5574 W ATHENS AVE	0.144	4573	52.30	52.30
502-152-17	5588 W ATHENS AVE	0.146	4573	52.30	52.30
502-152-18	5602 W ATHENS AVE	0.146	4573	52.30	52.30
502-152-19	5612 W ATHENS AVE	0.146	4573	52.30	52.30
502-152-20	5622 W ATHENS AVE	0.202	4573	52.30	52.30
502-153-01	5647 W ATHENS AVE	0.162	4573	52.30	52.30
502-153-02	5659 W ATHENS AVE	0.137	4573	52.30	52.30
502-153-03	5671 W ATHENS AVE	0.162	4573	52.30	52.30
502-153-04	7515 N IVANHOE AVE	0.244	4573	52.30	52.30
502-153-05	7509 N IVANHOE AVE	0.345	4573	52.30	52.30
502-153-06	7503 N IVANHOE AVE	0.342	4573	52.30	52.30
502-153-07	7502 N IVANHOE AVE	0.227	4573	52.30	52.30
502-153-08	7508 N IVANHOE AVE	0.242	4573	52.30	52.30
502-153-09	7516 N IVANHOE AVE	0.149	4573	52.30	52.30
502-153-10	7524 N IVANHOE AVE	0.149	4573	52.30	52.30
502-153-16	5565 W ATHENS	0.166	4573	52.30	52.30
502-153-17	7519 N MC CAFFREY	0.165	4573	52.30	52.30
502-153-18	7511 N MC CAFFREY	0.137	4573	52.30	52.30
502-153-19	7503 N MC CAFFREY	0.172	4573	52.30	52.30
502-153-20	5575 W ATHENS	0.286	4573	52.30	52.30
502-153-21	5569 W ATHENS	0.261	4573	52.30	52.30
502-153-22	5579 W ATHENS	0.358	4573	52.30	52.30
502-153-23	5589 W ATHENS	0.147	4573	52.30	52.30
502-153-24	5583 W ATHENS	0.349	4573	52.30	52.30
502-154-01	7508 N MC CAFFREY	0.182	4573	52.30	52.30
502-154-02	7502 N MC CAFFREY	0.182	4573	52.30	52.30
502-154-03	5511 W ATHENS	0.274	4573	52.30	52.30
502-154-04	7510 N MC CAFFREY	0.230	4573	52.30	52.30
502-154-05	7518 N MC CAFFREY	0.214	4573	52.30	52.30
502-154-06	7524 N MC CAFFREY	0.137	4573	52.30	52.30
502-154-07	7534 N MC CAFFREY	0.137	4573	52.30	52.30
502-154-08	7544 N MC CAFFREY	0.137	4573	52.30	52.30
502-154-09	7554 N MC CAFFREY	0.137	4573	52.30	52.30
502-154-10	7564 N MC CAFFREY	0.149	4573	52.30	52.30
502-171-01	5499 W BLUFF AVE	0.156	4574	52.30	52.30

City of Fresno
Landscaping and Lighting Maintenance Dist #1
Fiscal Year 2020/21 Preliminary Assessment Roll

Assessor's Parcel Number	Situs Address	Taxable Acreage	Tract Number	Max Assessment	Charge
502-171-02	5483 W BLUFF AVE	0.169	4574	52.30	52.30
502-171-03	5469 W BLUFF AVE	0.193	4574	52.30	52.30
502-171-04	5457 W BLUFF AVE	0.171	4574	52.30	52.30
502-171-05	5445 W BLUFF AVE	0.142	4574	52.30	52.30
502-171-06	5433 W BLUFF AVE	0.178	4574	52.30	52.30
502-171-07	5421 W BLUFF AVE	0.183	4574	52.30	52.30
502-171-08	7745 N POLK AVE	0.162	4574	52.30	52.30
502-171-09	7735 N POLK AVE	0.142	4574	52.30	52.30
502-171-10	7725 N POLK AVE	0.149	4574	52.30	52.30
502-171-11	7715 N POLK AVE	0.146	4574	52.30	52.30
502-171-12	7705 N POLK AVE	0.149	4574	52.30	52.30
502-171-13	7697 N POLK AVE	0.176	4574	52.30	52.30
502-171-14	5499 W EVERETT AVE	0.154	4574	52.30	52.30
502-171-15	5493 W EVERETT AVE	0.159	4574	52.30	52.30
502-171-16	5481 W EVERETT AVE	0.154	4574	52.30	52.30
502-171-17	5471 W EVERETT AVE	0.202	4574	52.30	52.30
502-171-18	5461 W EVERETT AVE	0.176	4574	52.30	52.30
502-171-19	5464 W EVERETT AVE	0.176	4574	52.30	52.30
502-171-20	5468 W EVERETT AVE	0.202	4574	52.30	52.30
502-171-21	5478 W EVERETT AVE	0.183	4574	52.30	52.30
502-171-22	5492 W EVERETT AVE	0.140	4574	52.30	52.30
502-171-23	5498 W EVERETT AVE	0.149	4574	52.30	52.30
502-171-24	5497 W EL PASO AVE	0.137	4574	52.30	52.30
502-171-25	5483 W EL PASO AVE	0.137	4574	52.30	52.30
502-171-26	5471 W EL PASO AVE	0.137	4574	52.30	52.30
502-171-27	5465 W EL PASO AVE	0.146	4574	52.30	52.30
502-171-28	5461 W EL PASO AVE	0.176	4574	52.30	52.30
502-171-29	5464 W EL PASO AVE	0.176	4574	52.30	52.30
502-171-30	5466 W EL PASO AVE	0.151	4574	52.30	52.30
502-171-31	5468 W EL PASO AVE	0.171	4574	52.30	52.30
502-171-32	5472 W EL PASO AVE	0.166	4574	52.30	52.30
502-171-33	5484 W EL PASO AVE	0.152	4574	52.30	52.30
502-171-34	5496 W EL PASO AVE	0.161	4574	52.30	52.30
502-172-01	7756 N POLK AVE	0.146	4574	52.30	52.30
502-172-02	7744 N POLK AVE	0.149	4574	52.30	52.30
502-172-03	7734 N POLK AVE	0.137	4574	52.30	52.30
502-172-04	7724 N POLK AVE	0.137	4574	52.30	52.30
502-172-05	7714 N POLK AVE	0.137	4574	52.30	52.30
502-172-06	7698 N POLK AVE	0.195	4574	52.30	52.30
502-191-01	7270 N LOLA AVE	0.262	4380	43.84	43.84
502-191-02	7269 N MC CAFFREY	0.144	4380	43.84	43.84
502-191-03	7257 N MC CAFFREY	0.243	4380	43.84	43.84
502-192-01	7234 N MC CAFFREY	0.345	4380	43.84	43.84
502-192-02	7252 N MC CAFFREY	0.150	4380	43.84	43.84
502-192-03	7264 N MC CAFFREY	0.163	4380	43.84	43.84
502-192-04	7261 N MICHAEL AVE	0.143	4380	43.84	43.84
502-192-05	7251 N MICHAEL AVE	0.137	4380	43.84	43.84
502-192-06	7239 N MICHAEL AVE	0.137	4380	43.84	43.84
502-192-07	7229 N MICHAEL AVE	0.156	4380	43.84	43.84
502-192-08	7211 N MICHAEL AVE	0.175	4380	43.84	43.84
502-193-01	7198 N MICHAEL AVE	0.240	4380	43.84	43.84
502-193-02	7204 N MICHAEL AVE	0.145	4380	43.84	43.84
502-193-03	7214 N MICHAEL AVE	0.137	4380	43.84	43.84

City of Fresno
Landscaping and Lighting Maintenance Dist #1
Fiscal Year 2020/21 Preliminary Assessment Roll

Assessor's Parcel Number	Situs Address	Taxable Acreage	Tract Number	Max Assessment	Charge
502-193-04	7228 N MICHAEL AVE	0.137	4380	43.84	43.84
502-193-05	7238 N MICHAEL AVE	0.137	4380	43.84	43.84
502-193-06	7252 N MICHAEL AVE	0.137	4380	43.84	43.84
502-193-07	7262 N MICHAEL AVE	0.156	4380	43.84	43.84
502-193-08	7261 N WHEELER AVE	0.146	4380	43.84	43.84
502-193-09	7251 N WHEELER AVE	0.140	4380	43.84	43.84
502-193-10	7237 N WHEELER AVE	0.140	4380	43.84	43.84
502-193-11	7227 N WHEELER AVE	0.140	4380	43.84	43.84
502-193-12	7213 N WHEELER AVE	0.140	4380	43.84	43.84
502-193-13	7203 N WHEELER AVE	0.140	4380	43.84	43.84
502-193-14	7191 N WHEELER AVE	0.140	4380	43.84	43.84
502-193-15	7173 N WHEELER AVE	0.224	4380	43.84	43.84
502-194-01	7154 N WHEELER AVE	0.321	4380	43.84	43.84
502-194-02	7164 N WHEELER AVE	0.182	4380	43.84	43.84
502-194-03	7178 N WHEELER AVE	0.151	4380	43.84	43.84
502-194-04	7188 N WHEELER AVE	0.151	4380	43.84	43.84
502-194-05	7200 N WHEELER AVE	0.151	4380	43.84	43.84
502-194-06	7210 N WHEELER AVE	0.151	4380	43.84	43.84
502-194-07	7222 N WHEELER AVE	0.170	4380	43.84	43.84
502-195-01	7242 N WHEELER AVE	0.170	4380	43.84	43.84
502-195-02	7254 N WHEELER AVE	0.151	4380	43.84	43.84
502-195-03	7268 N WHEELER AVE	0.200	4380	43.84	43.84
502-201-01-S	7369 N IVANHOE AVE	0.142	4380	43.84	43.84
502-201-02-S	7351 N IVANHOE AVE	0.255	4380	43.84	43.84
502-202-01	7332 N IVANHOE AVE	0.218	4380	43.84	43.84
502-202-02	7342 N IVANHOE AVE	0.155	4380	43.84	43.84
502-202-03	7352 N IVANHOE AVE	0.141	4380	43.84	43.84
502-202-04	7351 N LOLA AVE	0.160	4380	43.84	43.84
502-202-05	7339 N LOLA AVE	0.140	4380	43.84	43.84
502-202-06	7329 N LOLA AVE	0.140	4380	43.84	43.84
502-202-07	7319 N LOLA AVE	0.211	4380	43.84	43.84
502-202-08	5663 W CHENNAULT AVE	0.161	4380	43.84	43.84
502-202-09	7307 N LOLA AVE	0.157	4380	43.84	43.84
502-202-10	7291 N LOLA AVE	0.202	4380	43.84	43.84
502-203-01	7284 N LOLA AVE	0.139	4380	43.84	43.84
502-203-02	7294 N LOLA AVE	0.137	4380	43.84	43.84
502-203-03	7308 N LOLA AVE	0.152	4380	43.84	43.84
502-203-04	7309 N MC CAFFREY	0.152	4380	43.84	43.84
502-203-05	7295 N MC CAFFREY	0.144	4380	43.84	43.84
502-203-06	7283 N MC CAFFREY	0.144	4380	43.84	43.84
502-204-01	7356 N WHEELER AVE	0.158	4380	43.84	43.84
502-204-02	7348 N WHEELER AVE	0.151	4380	43.84	43.84
502-204-03	7334 N WHEELER AVE	0.151	4380	43.84	43.84
502-204-04	7324 N WHEELER AVE	0.199	4380	43.84	43.84
502-204-05	5509 W CHENNAULT AVE	0.249	4380	43.84	43.84
502-204-06	5519 W CHENNAULT AVE	0.160	4380	43.84	43.84
502-204-07	5529 W CHENNAULT AVE	0.137	4380	43.84	43.84
502-204-08	5539 W CHENNAULT AVE	0.137	4380	43.84	43.84
502-204-09	5549 W CHENNAULT AVE	0.137	4380	43.84	43.84
502-204-10	5559 W CHENNAULT AVE	0.137	4380	43.84	43.84
502-204-11	5571 W CHENNAULT AVE	0.137	4380	43.84	43.84
502-204-12	5585 W CHENNAULT AVE	0.137	4380	43.84	43.84
502-204-13	5595 W CHENNAULT AVE	0.143	4380	43.84	43.84

City of Fresno
Landscaping and Lighting Maintenance Dist #1
Fiscal Year 2020/21 Preliminary Assessment Roll

Assessor's Parcel Number	Situs Address	Taxable Acreage	Tract Number	Max Assessment	Charge
502-204-14	5594 W BIRCH AVE	0.143	4380	43.84	43.84
502-204-15	5584 W BIRCH AVE	0.137	4380	43.84	43.84
502-204-16	5570 W BIRCH AVE	0.137	4380	43.84	43.84
502-204-17	5558 W BIRCH AVE	0.137	4380	43.84	43.84
502-204-18	5548 W BIRCH AVE	0.137	4380	43.84	43.84
502-204-19	5538 W BIRCH AVE	0.137	4380	43.84	43.84
502-204-20	5528 W BIRCH AVE	0.137	4380	43.84	43.84
502-204-21	5518 W BIRCH AVE	0.173	4380	43.84	43.84
502-204-22	5510 W BIRCH AVE	0.245	4380	43.84	43.84
502-205-01	5651 W MINARETS AVE	0.152	4380	43.84	43.84
502-205-02	5641 W MINARETS AVE	0.144	4380	43.84	43.84
502-205-03	5631 W MINARETS AVE	0.144	4380	43.84	43.84
502-205-04	5621 W MINARETS AVE	0.144	4380	43.84	43.84
502-205-05	5611 W MINARETS AVE	0.144	4380	43.84	43.84
502-205-06	5601 W MINARETS AVE	0.144	4380	43.84	43.84
502-205-07	5593 W MINARETS AVE	0.144	4380	43.84	43.84
502-205-08	5581 W MINARETS AVE	0.144	4380	43.84	43.84
502-205-09	5569 W MINARETS AVE	0.144	4380	43.84	43.84
502-205-10	5557 W MINARETS AVE	0.144	4380	43.84	43.84
502-205-11	5549 W MINARETS AVE	0.144	4380	43.84	43.84
502-205-12	5537 W MINARETS AVE	0.144	4380	43.84	43.84
502-205-13	5527 W MINARETS AVE	0.152	4380	43.84	43.84
502-205-14	5528 W CHENNAULT AVE	0.150	4380	43.84	43.84
502-205-15	5538 W CHENNAULT AVE	0.144	4380	43.84	43.84
502-205-16	5548 W CHENNAULT AVE	0.144	4380	43.84	43.84
502-205-17	5558 W CHENNAULT AVE	0.144	4380	43.84	43.84
502-205-18	5570 W CHENNAULT AVE	0.144	4380	43.84	43.84
502-205-19	5584 W CHENNAULT AVE	0.144	4380	43.84	43.84
502-205-20	5594 W CHENNAULT AVE	0.144	4380	43.84	43.84
502-205-21	5602 W CHENNAULT AVE	0.144	4380	43.84	43.84
502-205-22	5612 W CHENNAULT AVE	0.144	4380	43.84	43.84
502-205-23	5622 W CHENNAULT AVE	0.144	4380	43.84	43.84
502-205-24	5632 W CHENNAULT AVE	0.144	4380	43.84	43.84
502-205-25	5642 W CHENNAULT AVE	0.144	4380	43.84	43.84
502-205-26	5652 W CHENNAULT AVE	0.152	4380	43.84	43.84
502-206-01	5692 W MINARETS AVE	0.155	4380	43.84	43.84
502-206-02	5682 W MINARETS AVE	0.142	4380	43.84	43.84
502-206-03	5672 W MINARETS AVE	0.144	4380	43.84	43.84
502-206-04	5662 W MINARETS AVE	0.142	4380	43.84	43.84
502-206-05	5652 W MINARETS AVE	0.137	4380	43.84	43.84
502-206-06	5642 W MINARETS AVE	0.137	4380	43.84	43.84
502-206-07	5632 W MINARETS AVE	0.137	4380	43.84	43.84
502-206-08	5622 W MINARETS AVE	0.137	4380	43.84	43.84
502-206-09	5612 W MINARETS AVE	0.137	4380	43.84	43.84
502-206-10	5602 W MINARETS AVE	0.137	4380	43.84	43.84
502-206-11	5592 W MINARETS AVE	0.137	4380	43.84	43.84
502-206-12	5582 W MINARETS AVE	0.137	4380	43.84	43.84
502-206-13	5572 W MINARETS AVE	0.137	4380	43.84	43.84
502-206-14	5562 W MINARETS AVE	0.137	4380	43.84	43.84
502-206-15	5552 W MINARETS AVE	0.137	4380	43.84	43.84
502-206-16	5542 W MINARETS AVE	0.137	4380	43.84	43.84
502-206-17	5532 W MINARETS AVE	0.137	4380	43.84	43.84
502-206-18	5522 W MINARETS AVE	0.140	4380	43.84	43.84

City of Fresno
Landscaping and Lighting Maintenance Dist #1
Fiscal Year 2020/21 Preliminary Assessment Roll

Assessor's Parcel Number	Situs Address	Taxable Acreage	Tract Number	Max Assessment	Charge
502-206-19	5512 W MINARETS AVE	0.140	4380	43.84	43.84
502-206-20	5502 W MINARETS AVE	0.177	4380	43.84	43.84
502-211-01	7711 N IVANHOE AVE	0.177	4707	52.31	52.30
502-211-02	7717 N IVANHOE AVE	0.137	4707	52.31	52.30
502-211-03	7725 N IVANHOE AVE	0.137	4707	52.31	52.30
502-211-04	7733 N IVANHOE AVE	0.137	4707	52.31	52.30
502-211-05	7741 N IVANHOE AVE	0.137	4707	52.31	52.30
502-211-06	7749 N IVANHOE AVE	0.141	4707	52.31	52.30
502-211-07	7757 N IVANHOE AVE	0.264	4707	52.31	52.30
502-211-08	5646 W EL PASO AVE	0.203	4707	52.31	52.30
502-211-09	5638 W EL PASO AVE	0.142	4707	52.31	52.30
502-211-10	5630 W EL PASO AVE	0.167	4707	52.31	52.30
502-211-11	5622 W EL PASO AVE	0.153	4707	52.31	52.30
502-211-12	5614 W EL PASO AVE	0.153	4707	52.31	52.30
502-211-13	5602 W EL PASO AVE	0.153	4707	52.31	52.30
502-211-14	5590 W EL PASO AVE	0.155	4707	52.31	52.30
502-211-15	5578 W EL PASO AVE	0.152	4707	52.31	52.30
502-211-16	5566 W EL PASO AVE	0.152	4707	52.31	52.30
502-211-17	5552 W EL PASO AVE	0.152	4707	52.31	52.30
502-211-18	5540 W EL PASO AVE	0.152	4707	52.31	52.30
502-211-19	5526 W EL PASO AVE	0.156	4707	52.31	52.30
502-211-20	5525 W BLUFF AVE	0.156	4707	52.31	52.30
502-211-21	5539 W BLUFF AVE	0.152	4707	52.31	52.30
502-211-22	5551 W BLUFF AVE	0.152	4707	52.31	52.30
502-211-23	5565 W BLUFF AVE	0.152	4707	52.31	52.30
502-211-24	5577 W BLUFF AVE	0.155	4707	52.31	52.30
502-211-31	5643 W BLUFF AVE	0.150	4707	52.31	52.30
502-211-32	5655 W BLUFF AVE	0.146	4707	52.31	52.30
502-211-33	5667 W BLUFF AVE	0.158	4707	52.31	52.30
502-211-34	7774 N CARNEGIE AVE	0.180	4707	52.31	52.30
502-211-35	7766 N CARNEGIE AVE	0.161	4707	52.31	52.30
502-211-41	7718 N CARNEGIE AVE	0.161	4707	52.31	52.30
502-211-42	7710 N CARNEGIE AVE	0.190	4707	52.31	52.30
502-211-43	5589 W BLUFF AVE	0.162	4707	52.31	52.30
502-211-44	5601 W BLUFF AVE	0.150	4707	52.31	52.30
502-211-45	5613 W BLUFF AVE	0.148	4707	52.31	52.30
502-211-46	5619 W BLUFF AVE	0.150	4707	52.31	52.30
502-211-47	5627 W BLUFF AVE	0.146	4707	52.31	52.30
502-211-48	5635 W BLUFF AVE	0.156	4707	52.31	52.30
502-211-49	7758 N CARNEGIE AVE	0.141	4707	52.31	52.30
502-211-50	7750 N CARNEGIE AVE	0.166	4707	52.31	52.30
502-211-51	7742 N CARNEGIE AVE	0.146	4707	52.31	52.30
502-211-52	7734 N CARNEGIE AVE	0.176	4707	52.31	52.30
502-211-53	7726 N CARNEGIE AVE	0.141	4707	52.31	52.30
502-212-01	5637 W EL PASO AVE	0.148	4707	52.31	52.30
502-212-02	5629 W EL PASO AVE	0.142	4707	52.31	52.30
502-212-03	5621 W EL PASO AVE	0.142	4707	52.31	52.30
502-212-04	5611 W EL PASO AVE	0.142	4707	52.31	52.30
502-212-05	5599 W EL PASO AVE	0.142	4707	52.31	52.30
502-212-06	5587 W EL PASO AVE	0.151	4707	52.31	52.30
502-212-07	5575 W EL PASO AVE	0.149	4707	52.31	52.30
502-212-08	5563 W EL PASO AVE	0.137	4707	52.31	52.30
502-212-09	5551 W EL PASO AVE	0.137	4707	52.31	52.30

City of Fresno
Landscaping and Lighting Maintenance Dist #1
Fiscal Year 2020/21 Preliminary Assessment Roll

Assessor's Parcel Number	Situs Address	Taxable Acreage	Tract Number	Max Assessment	Charge
502-212-10	5539 W EL PASO AVE	0.146	4707	52.31	52.30
502-212-11	5527 W EL PASO AVE	0.213	4707	52.31	52.30
502-212-12	5514 W EVERETT AVE	0.177	4707	52.31	52.30
502-212-13	5528 W EVERETT AVE	0.137	4707	52.31	52.30
502-212-14	5542 W EVERETT AVE	0.160	4707	52.31	52.30
502-212-15	5554 W EVERETT AVE	0.146	4707	52.31	52.30
502-212-16	5568 W EVERETT AVE	0.146	4707	52.31	52.30
502-212-17	5580 W EVERETT AVE	0.146	4707	52.31	52.30
502-212-18	5592 W EVERETT AVE	0.149	4707	52.31	52.30
502-212-19	5604 W EVERETT AVE	0.149	4707	52.31	52.30
502-212-20	5616 W EVERETT AVE	0.140	4707	52.31	52.30
502-212-21	5626 W EVERETT AVE	0.149	4707	52.31	52.30
502-212-22	5634 W EVERETT AVE	0.152	4707	52.31	52.30
502-213-01	5631 W EVERETT AVE	0.168	4707	52.31	52.30
502-213-02	5619 W EVERETT AVE	0.169	4707	52.31	52.30
502-213-03	5607 W EVERETT AVE	0.177	4707	52.31	52.30
502-213-04	5595 W EVERETT AVE	0.156	4707	52.31	52.30
502-213-05	5583 W EVERETT AVE	0.156	4707	52.31	52.30
502-213-06	5571 W EVERETT AVE	0.154	4707	52.31	52.30
502-213-07	5559 W EVERETT AVE	0.164	4707	52.31	52.30
502-213-08	5547 W EVERETT AVE	0.154	4707	52.31	52.30
502-213-09	5535 W EVERETT AVE	0.154	4707	52.31	52.30
502-213-10	5523 W EVERETT AVE	0.172	4707	52.31	52.30
502-213-11	5511 W EVERETT AVE	0.161	4707	52.31	52.30
502-221-01S	5257 W ATHENS AVE	0.160	4664	76.81	76.80
502-221-02S	5241 W ATHENS AVE	0.158	4664	76.81	76.80
502-221-03S	5223 W ATHENS AVE	0.158	4664	76.81	76.80
502-221-04S	5207 W ATHENS AVE	0.158	4664	76.81	76.80
502-221-05S	5191 W ATHENS AVE	0.158	4664	76.81	76.80
502-221-06S	5173 W ATHENS AVE	0.158	4664	76.81	76.80
502-221-07S	5157 W ATHENS AVE	0.158	4664	76.81	76.80
502-221-08S	5141 W ATHENS AVE	0.158	4664	76.81	76.80
502-221-09S	5123 W ATHENS AVE	0.158	4664	76.81	76.80
502-221-10S	5107 W ATHENS AVE	0.158	4664	76.81	76.80
502-221-11S	5089 W ATHENS AVE	0.158	4664	76.81	76.80
502-221-12S	5075 W ATHENS AVE	0.158	4664	76.81	76.80
502-221-13S	5059 W ATHENS AVE	0.158	4664	76.81	76.80
502-221-14S	5037 W ATHENS AVE	0.158	4664	76.81	76.80
502-221-15S	5025 W ATHENS AVE	0.158	4664	76.81	76.80
502-221-16S	5017 W ATHENS AVE	0.158	4664	76.81	76.80
502-221-17S	5007 W ATHENS AVE	0.158	4664	76.81	76.80
502-221-18S	4999 W ATHENS AVE	0.155	4664	76.81	76.80
502-221-19S	4989 W ATHENS AVE	0.230	4664	76.81	76.80
502-221-20S	4979 W ATHENS AVE	0.279	4664	76.81	76.80
502-221-21S	4994 W DECATUR AVE	0.214	4664	76.81	76.80
502-221-22S	4996 W DECATUR AVE	0.166	4664	76.81	76.80
502-221-23S	4998 W DECATUR AVE	0.166	4664	76.81	76.80
502-221-24S	5000 W DECATUR AVE	0.166	4664	76.81	76.80
502-221-25S	5004 W DECATUR AVE	0.165	4664	76.81	76.80
502-222-01S	5257 W BEDFORD AVE	0.141	4664	76.81	76.80
502-222-02S	5241 W BEDFORD AVE	0.137	4664	76.81	76.80
502-222-03S	5223 W BEDFORD AVE	0.137	4664	76.81	76.80
502-222-04S	5207 W BEDFORD AVE	0.137	4664	76.81	76.80

City of Fresno
Landscaping and Lighting Maintenance Dist #1
Fiscal Year 2020/21 Preliminary Assessment Roll

Assessor's Parcel Number	Situs Address	Taxable Acreage	Tract Number	Max Assessment	Charge
502-222-05S	5191 W BEDFORD AVE	0.137	4664	76.81	76.80
502-222-06S	5173 W BEDFORD AVE	0.137	4664	76.81	76.80
502-222-07S	5157 W BEDFORD AVE	0.137	4664	76.81	76.80
502-222-08S	5141 W BEDFORD AVE	0.137	4664	76.81	76.80
502-222-09S	5123 W BEDFORD AVE	0.137	4664	76.81	76.80
502-222-10S	5107 W BEDFORD AVE	0.137	4664	76.81	76.80
502-222-11S	5089 W BEDFORD AVE	0.137	4664	76.81	76.80
502-222-12S	5075 W BEDFORD AVE	0.142	4664	76.81	76.80
502-222-13S	5061 W BEDFORD AVE	0.221	4664	76.81	76.80
502-222-14S	5049 W BEDFORD AVE	0.454	4664	76.81	76.80
502-222-15S	5060 W BEDFORD AVE	0.236	4664	76.81	76.80
502-222-16S	5074 W BEDFORD AVE	0.169	4664	76.81	76.80
502-222-17S	5098 W BEDFORD AVE	0.137	4664	76.81	76.80
502-222-18S	5110 W BEDFORD AVE	0.137	4664	76.81	76.80
502-222-19S	5124 W BEDFORD AVE	0.141	4664	76.81	76.80
502-222-20S	5125 W CROMWELL AVE	0.141	4664	76.81	76.80
502-222-21S	5109 W CROMWELL AVE	0.140	4664	76.81	76.80
502-222-22S	5099 W CROMWELL AVE	0.180	4664	76.81	76.80
502-222-23S	5077 W CROMWELL AVE	0.173	4664	76.81	76.80
502-222-24S	5069 W CROMWELL AVE	0.165	4664	76.81	76.80
502-222-25S	5033 W DECATUR AVE	0.149	4664	76.81	76.80
502-222-26S	5021 W DECATUR AVE	0.137	4664	76.81	76.80
502-222-27S	5017 W DECATUR AVE	0.137	4664	76.81	76.80
502-222-28S	5011 W DECATUR AVE	0.137	4664	76.81	76.80
502-222-29S	5009 W DECATUR AVE	0.137	4664	76.81	76.80
502-222-30S	5003 W DECATUR AVE	0.152	4664	76.81	76.80
502-222-31S	4999 W DECATUR AVE	0.149	4664	76.81	76.80
502-222-32S	4997 W DECATUR AVE	0.210	4664	76.81	76.80
502-222-33S	5012 W ATHENS AVE	0.150	4664	76.81	76.80
502-222-34S	5024 W ATHENS AVE	0.137	4664	76.81	76.80
502-222-35S	5036 W ATHENS AVE	0.137	4664	76.81	76.80
502-222-36S	5042 W ATHENS AVE	0.137	4664	76.81	76.80
502-222-37S	5054 W ATHENS AVE	0.137	4664	76.81	76.80
502-222-38S	5086 W ATHENS AVE	0.137	4664	76.81	76.80
502-222-39S	5108 W ATHENS AVE	0.137	4664	76.81	76.80
502-222-40S	5122 W ATHENS AVE	0.137	4664	76.81	76.80
502-222-41S	5142 W ATHENS AVE	0.137	4664	76.81	76.80
502-222-42S	5158 W ATHENS AVE	0.137	4664	76.81	76.80
502-222-43S	5174 W ATHENS AVE	0.137	4664	76.81	76.80
502-222-44S	5192 W ATHENS AVE	0.137	4664	76.81	76.80
502-222-45S	5208 W ATHENS AVE	0.137	4664	76.81	76.80
502-222-46S	5224 W ATHENS AVE	0.137	4664	76.81	76.80
502-222-47S	5240 W ATHENS AVE	0.137	4664	76.81	76.80
502-222-48S	5258 W ATHENS AVE	0.143	4664	76.81	76.80
502-223-01S	5262 W BEDFORD AVE	0.137	4664	76.81	76.80
502-223-02S	5248 W BEDFORD AVE	0.137	4664	76.81	76.80
502-223-03S	5226 W BEDFORD AVE	0.137	4664	76.81	76.80
502-223-04-S	5208 W BEDFORD AVE	0.137	4664	76.81	76.80
502-223-05S	5194 W BEDFORD AVE	0.137	4664	76.81	76.80
502-223-06S	5178 W BEDFORD AVE	0.137	4664	76.81	76.80
502-223-07S	5162 W BEDFORD AVE	0.139	4664	76.81	76.80
502-224-01S	5010 W DECATUR AVE	0.155	4664	76.81	76.80
502-224-02S	5016 W DECATUR AVE	0.154	4664	76.81	76.80

City of Fresno
Landscaping and Lighting Maintenance Dist #1
Fiscal Year 2020/21 Preliminary Assessment Roll

Assessor's Parcel Number	Situs Address	Taxable Acreage	Tract Number	Max Assessment	Charge
502-224-03S	5020 W DECATUR AVE	0.154	4664	76.81	76.80
502-224-04S	5032 W DECATUR AVE	0.154	4664	76.81	76.80
502-224-05S	5036 W DECATUR AVE	0.154	4664	76.81	76.80
502-224-06S	5040 W DECATUR AVE	0.152	4664	76.81	76.80
502-224-07S	5044 W DECATUR AVE	0.152	4664	76.81	76.80
502-225-01S	5150 W CROMWELL AVE	0.137	4664	76.81	76.80
502-225-02S	5128 W CROMWELL AVE	0.137	4664	76.81	76.80
502-225-03S	5112 W CROMWELL AVE	0.160	4664	76.81	76.80
502-225-04S	5094 W CROMWELL AVE	0.156	4664	76.81	76.80
502-225-05S	5078 W CROMWELL AVE	0.154	4664	76.81	76.80
502-320-14	4738 W ALLUVIAL AVE	0.925	4173	106.34	106.34
502-320-15	NO SITUS AVAILABLE		4173	106.34	106.34
502-320-16	4758 W ALLUVIAL AVE	0.907	4173	106.34	106.34
502-320-17	4768 W ALLUVIAL AVE	0.851	4173	106.34	106.34
502-320-18	4778 W ALLUVIAL AVE	0.568	4173	106.34	106.34
502-320-19	4788 W ALLUVIAL AVE	2.180	4173	106.34	106.34
503-031-01-S	5992 W LOCUST AVE	0.164	4148	49.32	49.32
503-031-02-S	6002 W LOCUST AVE	0.151	4148	49.32	49.32
503-031-03-S	6014 W LOCUST AVE	0.151	4148	49.32	49.32
503-031-04-S	6024 W LOCUST AVE	0.151	4148	49.32	49.32
503-031-05-S	6034 W LOCUST AVE	0.164	4148	49.32	49.32
503-031-06-S	6046 W LOCUST AVE	0.167	4148	49.32	49.32
503-031-07-S	6056 W LOCUST AVE	0.200	4148	49.32	49.32
503-031-08-S	7199 N BAIN AVE	0.176	4148	49.32	49.32
503-031-09-S	7187 N BAIN AVE	0.151	4148	49.32	49.32
503-031-10-S	7175 N BAIN AVE	0.151	4148	49.32	49.32
503-031-11-S	7163 N BAIN AVE	0.151	4148	49.32	49.32
503-031-12-S	7151 N BAIN AVE	0.151	4148	49.32	49.32
503-031-13-S	7139 N BAIN AVE	0.156	4148	49.32	49.32
503-032-01-S	7127 N BAIN AVE	0.156	4148	49.32	49.32
503-032-02-S	7115 N BAIN AVE	0.156	4148	49.32	49.32
503-032-03-S	6057 W FIR AVE	0.165	4148	49.32	49.32
503-032-04-S	6045 W FIR AVE	0.172	4148	49.32	49.32
503-032-05-S	6035 W FIR AVE	0.137	4148	49.32	49.32
503-032-06-S	6023 W FIR AVE	0.160	4148	49.32	49.32
503-033-01-S	6038 W FIR AVE	0.153	4148	49.32	49.32
503-033-02-S	6026 W FIR AVE	0.137	4148	49.32	49.32
503-033-03-S	6016 W FIR AVE	0.137	4148	49.32	49.32
503-033-04-S	6004 W FIR AVE	0.137	4148	49.32	49.32
503-033-05-S	5994 W FIR AVE	0.137	4148	49.32	49.32
503-033-06-S	5982 W FIR AVE	0.137	4148	49.32	49.32
503-033-07-S	5972 W FIR AVE	0.137	4148	49.32	49.32
503-033-08-S	5960 W FIR AVE	0.137	4148	49.32	49.32
503-033-09-S	5950 W FIR AVE	0.137	4148	49.32	49.32
503-033-10-S	5938 W FIR AVE	0.137	4148	49.32	49.32
503-033-11-S	5928 W FIR AVE	0.137	4148	49.32	49.32
503-033-12-S	5916 W FIR AVE	0.137	4148	49.32	49.32
503-033-13-S	5906 W FIR AVE	0.137	4148	49.32	49.32
503-033-14-S	5896 W FIR AVE	0.137	4148	49.32	49.32
503-033-15-S	5884 W FIR AVE	0.137	4148	49.32	49.32
503-033-16-S	5874 W FIR AVE	0.137	4148	49.32	49.32
503-033-17-S	5873 W FALLON AVE	0.137	4148	49.32	49.32
503-033-18-S	5883 W FALLON AVE	0.137	4148	49.32	49.32

City of Fresno
Landscaping and Lighting Maintenance Dist #1
Fiscal Year 2020/21 Preliminary Assessment Roll

Assessor's Parcel Number	Situs Address	Taxable Acreage	Tract Number	Max Assessment	Charge
503-033-19-S	5895 W FALLON AVE	0.137	4148	49.32	49.32
503-033-20-S	5905 W FALLON AVE	0.137	4148	49.32	49.32
503-033-21-S	5915 W FALLON AVE	0.137	4148	49.32	49.32
503-033-22-S	5927 W FALLON AVE	0.137	4148	49.32	49.32
503-033-23-S	5937 W FALLON AVE	0.137	4148	49.32	49.32
503-033-24-S	5949 W FALLON AVE	0.137	4148	49.32	49.32
503-033-25-S	5959 W FALLON AVE	0.137	4148	49.32	49.32
503-033-26-S	5971 W FALLON AVE	0.137	4148	49.32	49.32
503-033-27-S	5981 W FALLON AVE	0.137	4148	49.32	49.32
503-033-28-S	5993 W FALLON AVE	0.137	4148	49.32	49.32
503-033-29-S	6003 W FALLON AVE	0.137	4148	49.32	49.32
503-033-30-S	6015 W FALLON AVE	0.137	4148	49.32	49.32
503-033-31-S	6025 W FALLON AVE	0.137	4148	49.32	49.32
503-033-32-S	6037 W FALLON AVE	0.153	4148	49.32	49.32
503-034-01-S	6036 W FALLON AVE	0.167	4148	49.32	49.32
503-034-02-S	6024 W FALLON AVE	0.137	4148	49.32	49.32
503-034-03-S	6014 W FALLON AVE	0.137	4148	49.32	49.32
503-034-04-S	6002 W FALLON AVE	0.137	4148	49.32	49.32
503-034-05-S	5992 W FALLON AVE	0.137	4148	49.32	49.32
503-034-06-S	5980 W FALLON AVE	0.137	4148	49.32	49.32
503-034-07-S	5970 W FALLON AVE	0.137	4148	49.32	49.32
503-034-08-S	5958 W FALLON AVE	0.137	4148	49.32	49.32
503-034-09-S	5948 W FALLON AVE	0.137	4148	49.32	49.32
503-034-10-S	5936 W FALLON AVE	0.137	4148	49.32	49.32
503-034-11-S	5926 W FALLON AVE	0.137	4148	49.32	49.32
503-034-12-S	5914 W FALLON AVE	0.137	4148	49.32	49.32
503-034-13-S	5904 W FALLON AVE	0.137	4148	49.32	49.32
503-034-14-S	5894 W FALLON AVE	0.137	4148	49.32	49.32
503-034-15-S	5882 W FALLON AVE	0.137	4148	49.32	49.32
503-034-16-S	5872 W FALLON AVE	0.137	4148	49.32	49.32
503-034-17-S	5871 W LOCUST AVE	0.137	4148	49.32	49.32
503-034-18-S	5881 W LOCUST AVE	0.137	4148	49.32	49.32
503-034-19-S	5893 W LOCUST AVE	0.137	4148	49.32	49.32
503-034-20-S	5903 W LOCUST AVE	0.137	4148	49.32	49.32
503-034-21-S	5913 W LOCUST AVE	0.137	4148	49.32	49.32
503-034-22-S	5925 W LOCUST AVE	0.137	4148	49.32	49.32
503-034-23-S	5935 W LOCUST AVE	0.137	4148	49.32	49.32
503-034-24-S	5947 W LOCUST AVE	0.137	4148	49.32	49.32
503-034-25-S	5957 W LOCUST AVE	0.137	4148	49.32	49.32
503-034-26-S	5969 W LOCUST AVE	0.137	4148	49.32	49.32
503-034-27-S	5979 W LOCUST AVE	0.137	4148	49.32	49.32
503-034-28-S	5991 W LOCUST AVE	0.137	4148	49.32	49.32
503-034-29-S	6001 W LOCUST AVE	0.137	4148	49.32	49.32
503-034-30-S	6013 W LOCUST AVE	0.137	4148	49.32	49.32
503-034-31-S	6023 W LOCUST AVE	0.137	4148	49.32	49.32
503-034-32-S	6035 W LOCUST AVE	0.167	4148	49.32	49.32
503-035-01-S	5968 W LOCUST AVE	0.164	4148	49.32	49.32
503-035-02-S	5956 W LOCUST AVE	0.151	4148	49.32	49.32
503-035-03-S	5946 W LOCUST AVE	0.151	4148	49.32	49.32
503-035-04-S	5934 W LOCUST AVE	0.151	4148	49.32	49.32
503-035-05-S	5924 W LOCUST AVE	0.151	4148	49.32	49.32
503-035-06-S	5912 W LOCUST AVE	0.151	4148	49.32	49.32
503-035-07-S	5902 W LOCUST AVE	0.151	4148	49.32	49.32

City of Fresno
Landscaping and Lighting Maintenance Dist #1
Fiscal Year 2020/21 Preliminary Assessment Roll

Assessor's Parcel Number	Situs Address	Taxable Acreage	Tract Number	Max Assessment	Charge
503-035-08-S	5892 W LOCUST AVE	0.151	4148	49.32	49.32
503-035-09-S	5880 W LOCUST AVE	0.151	4148	49.32	49.32
503-035-10-S	5870 W LOCUST AVE	0.151	4148	49.32	49.32
503-041-01-S	7069 N DURANGO AVE	0.180	4148	49.32	49.32
503-041-02-S	7049 N DURANGO AVE	0.160	4148	49.32	49.32
503-041-03-S	7033 N DURANGO AVE	0.160	4148	49.32	49.32
503-041-04-S	7017 N DURANGO AVE	0.149	4148	49.32	49.32
503-041-05-S	7016 N DURANGO AVE	0.149	4148	49.32	49.32
503-041-06-S	7032 N DURANGO AVE	0.160	4148	49.32	49.32
503-041-07-S	7048 N DURANGO AVE	0.160	4148	49.32	49.32
503-041-08-S	7064 N DURANGO AVE	0.144	4148	49.32	49.32
503-041-09-S	7080 N DURANGO AVE	0.144	4148	49.32	49.32
503-041-10-S	7096 N DURANGO AVE	0.156	4148	49.32	49.32
503-041-11-S	7095 N ERIE AVE	0.156	4148	49.32	49.32
503-041-12-S	7079 N ERIE AVE	0.144	4148	49.32	49.32
503-041-13-S	7063 N ERIE AVE	0.144	4148	49.32	49.32
503-041-14-S	7047 N ERIE AVE	0.149	4148	49.32	49.32
503-041-15-S	7031 N ERIE AVE	0.160	4148	49.32	49.32
503-041-16-S	7015 N ERIE AVE	0.189	4148	49.32	49.32
503-041-17-S	7014 N ERIE AVE	0.189	4148	49.32	49.32
503-041-18-S	7030 N ERIE AVE	0.214	4148	49.32	49.32
503-041-19-S	7046 N ERIE AVE	0.160	4148	49.32	49.32
503-041-20-S	7062 N ERIE AVE	0.144	4148	49.32	49.32
503-041-21-S	7078 N ERIE AVE	0.144	4148	49.32	49.32
503-041-22-S	7094 N ERIE AVE	0.156	4148	49.32	49.32
503-041-23-S	7093 N VISTA AVE	0.149	4148	49.32	49.32
503-041-24-S	7077 N VISTA AVE	0.137	4148	49.32	49.32
503-041-25-S	7061 N VISTA AVE	0.137	4148	49.32	49.32
503-041-26-S	7045 N VISTA AVE	0.137	4148	49.32	49.32
503-041-27-S	7029 N VISTA AVE	0.137	4148	49.32	49.32
503-041-28-S	7013 N VISTA AVE	0.137	4148	49.32	49.32
503-042-01-S	5909 W BEECHWOOD AVE	0.149	4148	49.32	49.32
503-042-02-S	5899 W BEECHWOOD AVE	0.137	4148	49.32	49.32
503-042-03-S	5887 W BEECHWOOD AVE		4148	49.32	49.32
503-042-04-S	5877 W BEECHWOOD AVE	0.137	4148	49.32	49.32
503-043-01-S	5876 W BEECHWOOD AVE	0.137	4148	49.32	49.32
503-043-02-S	5886 W BEECHWOOD AVE	0.137	4148	49.32	49.32
503-043-03-S	5898 W BEECHWOOD AVE	0.137	4148	49.32	49.32
503-043-04-S	5908 W BEECHWOOD AVE	0.149	4148	49.32	49.32
503-043-05-S	5907 W FIR AVE	0.149	4148	49.32	49.32
503-043-06-S	5897 W FIR AVE	0.137	4148	49.32	49.32
503-043-07-S	5885 W FIR AVE	0.137	4148	49.32	49.32
503-043-08-S	5875 W FIR AVE	0.137	4148	49.32	49.32
503-051-01-S	5863 W FIR AVE	0.137	4148	49.32	49.32
503-051-02-S	5853 W FIR AVE	0.137	4148	49.32	49.32
503-051-03-S	5841 W FIR AVE	0.137	4148	49.32	49.32
503-051-04-S	5831 W FIR AVE	0.137	4148	49.32	49.32
503-051-05-S	5819 W FIR AVE	0.137	4148	49.32	49.32
503-051-06-S	5809 W FIR AVE	0.149	4148	49.32	49.32
503-051-07-S	5810 W BEECHWOOD AVE	0.149	4148	49.32	49.32
503-051-08-S	5820 W BEECHWOOD AVE	0.137	4148	49.32	49.32
503-051-09-S	5832 W BEECHWOOD AVE	0.137	4148	49.32	49.32
503-051-10-S	5842 W BEECHWOOD AVE	0.137	4148	49.32	49.32

City of Fresno
Landscaping and Lighting Maintenance Dist #1
Fiscal Year 2020/21 Preliminary Assessment Roll

Assessor's Parcel Number	Situs Address	Taxable Acreage	Tract Number	Max Assessment	Charge
503-051-11-S	5854 W BEECHWOOD AVE	0.137	4148	49.32	49.32
503-051-12-S	5864 W BEECHWOOD AVE	0.137	4148	49.32	49.32
503-052-01-S	5865 W BEECHWOOD AVE	0.137	4148	49.32	49.32
503-052-02-S	5855 W BEECHWOOD AVE	0.137	4148	49.32	49.32
503-052-03-S	5843 W BEECHWOOD AVE	0.137	4148	49.32	49.32
503-052-04-S	5833 W BEECHWOOD AVE	0.137	4148	49.32	49.32
503-052-05-S	5821 W BEECHWOOD AVE	0.137	4148	49.32	49.32
503-052-06-S	5811 W BEECHWOOD AVE	0.149	4148	49.32	49.32
503-053-01-S	7054 N GREGORY AVE	0.149	4148	49.32	49.32
503-053-02-S	7064 N GREGORY AVE	0.137	4148	49.32	49.32
503-053-03-S	7076 N GREGORY AVE	0.137	4148	49.32	49.32
503-053-04-S	7086 N GREGORY AVE	0.137	4148	49.32	49.32
503-053-05-S	7098 N GREGORY AVE	0.137	4148	49.32	49.32
503-053-06-S	7108 N GREGORY AVE	0.137	4148	49.32	49.32
503-053-07-S	7107 N CARNEGIE AVE	0.140	4148	49.32	49.32
503-053-08-S	7097 N CARNEGIE AVE	0.140	4148	49.32	49.32
503-053-09-S	7085 N CARNEGIE AVE	0.140	4148	49.32	49.32
503-053-10-S	7075 N CARNEGIE AVE	0.140	4148	49.32	49.32
503-053-11-S	7063 N CARNEGIE AVE	0.140	4148	49.32	49.32
503-053-12-S	7053 N CARNEGIE AVE	0.152	4148	49.32	49.32
503-054-01-S	5743 W FIR AVE	0.155	4148	49.32	49.32
503-054-02-S	5733 W FIR AVE	0.143	4148	49.32	49.32
503-054-03-S	5723 W FIR AVE	0.152	4148	49.32	49.32
503-054-04-S	5713 W FIR AVE	0.227	4148	49.32	49.32
503-054-05-S	5703 W FIR AVE	0.202	4148	49.32	49.32
503-054-06-S	7117 N LOLA AVE	0.168	4148	49.32	49.32
503-054-07-S	5659 W FIR AVE	0.198	4148	49.32	49.32
503-054-08-S	5662 W BEECHWOOD AVE	0.137	4148	49.32	49.32
503-054-09-S	5672 W BEECHWOOD AVE	0.137	4148	49.32	49.32
503-054-10-S	5682 W BEECHWOOD AVE	0.137	4148	49.32	49.32
503-054-11-S	5692 W BEECHWOOD AVE	0.137	4148	49.32	49.32
503-054-12-S	5714 W BEECHWOOD AVE	0.137	4148	49.32	49.32
503-054-13-S	5724 W BEECHWOOD AVE	0.137	4148	49.32	49.32
503-054-14-S	5734 W BEECHWOOD AVE	0.137	4148	49.32	49.32
503-054-15-S	5744 W BEECHWOOD AVE	0.149	4148	49.32	49.32
503-055-01-S	5745 W BEECHWOOD AVE	0.149	4148	49.32	49.32
503-055-02-S	5735 W BEECHWOOD AVE	0.137	4148	49.32	49.32
503-055-03-S	5725 W BEECHWOOD AVE	0.137	4148	49.32	49.32
503-055-04-S	5715 W BEECHWOOD AVE	0.137	4148	49.32	49.32
503-055-05-S	5691 W BEECHWOOD AVE	0.137	4148	49.32	49.32
503-055-06-S	5681 W BEECHWOOD AVE	0.137	4148	49.32	49.32
503-055-07-S	5671 W BEECHWOOD AVE	0.137	4148	49.32	49.32
503-055-08-S	5661 W BEECHWOOD AVE	0.137	4148	49.32	49.32
503-061-01-S	5858 W LOCUST AVE	0.151	4148	49.32	49.32
503-061-02-S	5848 W LOCUST AVE	0.151	4148	49.32	49.32
503-061-03-S	5836 W LOCUST AVE	0.151	4148	49.32	49.32
503-061-04-S	5826 W LOCUST AVE	0.151	4148	49.32	49.32
503-061-05-S	5814 W LOCUST AVE	0.151	4148	49.32	49.32
503-061-06-S	5804 W LOCUST AVE	0.189	4148	49.32	49.32
503-061-07-S	5802 W LOCUST AVE	0.192	4148	49.32	49.32
503-061-08-S	7198 N GREGORY AVE	0.192	4148	49.32	49.32
503-061-09-S	7186 N GREGORY AVE	0.163	4148	49.32	49.32
503-061-10-S	7183 N CARNEGIE AVE	0.172	4148	49.32	49.32

City of Fresno
Landscaping and Lighting Maintenance Dist #1
Fiscal Year 2020/21 Preliminary Assessment Roll

Assessor's Parcel Number	Situs Address	Taxable Acreage	Tract Number	Max Assessment	Charge
503-061-11-S	7189 N CARNEGIE AVE	0.160	4148	49.32	49.32
503-061-12-S	7195 N CARNEGIE AVE	0.183	4148	49.32	49.32
503-062-01-S	5806 W FALLON AVE	0.156	4148	49.32	49.32
503-062-02-S	5816 W FALLON AVE	0.137	4148	49.32	49.32
503-062-03-S	5828 W FALLON AVE	0.137	4148	49.32	49.32
503-062-04-S	5838 W FALLON AVE	0.137	4148	49.32	49.32
503-062-05-S	5850 W FALLON AVE	0.137	4148	49.32	49.32
503-062-06-S	5860 W FALLON AVE	0.137	4148	49.32	49.32
503-062-07-S	5859 W LOCUST AVE	0.137	4148	49.32	49.32
503-062-08-S	5849 W LOCUST AVE	0.137	4148	49.32	49.32
503-062-09-S	5837 W LOCUST AVE	0.137	4148	49.32	49.32
503-062-10-S	5827 W LOCUST AVE	0.137	4148	49.32	49.32
503-062-11-S	5815 W LOCUST AVE	0.137	4148	49.32	49.32
503-062-12-S	5805 W LOCUST AVE	0.156	4148	49.32	49.32
503-063-01-S	5807 W FALLON AVE	0.149	4148	49.32	49.32
503-063-02-S	5817 W FALLON AVE	0.137	4148	49.32	49.32
503-063-03-S	5829 W FALLON AVE	0.137	4148	49.32	49.32
503-063-04-S	5839 W FALLON AVE	0.137	4148	49.32	49.32
503-063-05-S	5851 W FALLON AVE	0.137	4148	49.32	49.32
503-063-06-S	5861 W FALLON AVE	0.137	4148	49.32	49.32
503-063-07-S	5862 W FIR AVE	0.137	4148	49.32	49.32
503-063-08-S	5852 W FIR AVE	0.137	4148	49.32	49.32
503-063-09-S	5840 W FIR AVE	0.137	4148	49.32	49.32
503-063-10-S	5830 W FIR AVE	0.137	4148	49.32	49.32
503-063-11-S	5818 W FIR AVE	0.137	4148	49.32	49.32
503-063-12-S	5808 W FIR AVE	0.149	4148	49.32	49.32
503-064-01-S	7174 N GREGORY AVE	0.149	4148	49.32	49.32
503-064-02-S	7164 N GREGORY AVE	0.137	4148	49.32	49.32
503-064-03-S	7152 N GREGORY AVE	0.137	4148	49.32	49.32
503-064-04-S	7142 N GREGORY AVE	0.137	4148	49.32	49.32
503-064-05-S	7130 N GREGORY AVE	0.137	4148	49.32	49.32
503-064-06-S	7120 N GREGORY AVE	0.137	4148	49.32	49.32
503-064-07-S	7119 N CARNEGIE AVE	0.140	4148	49.32	49.32
503-064-08-S	7129 N CARNEGIE AVE	0.140	4148	49.32	49.32
503-064-09-S	7141 N CARNEGIE AVE	0.140	4148	49.32	49.32
503-064-10-S	7151 N CARNEGIE AVE	0.140	4148	49.32	49.32
503-064-11-S	7163 N CARNEGIE AVE	0.140	4148	49.32	49.32
503-064-12-S	7173 N CARNEGIE AVE	0.152	4148	49.32	49.32
503-065-01-S	7151 N LOLA AVE	0.202	4148	49.32	49.32
503-065-02-S	7139 N LOLA AVE	0.151	4148	49.32	49.32
503-065-03-S	7129 N LOLA AVE	0.151	4148	49.32	49.32
503-065-04-S	5702 W FIR AVE	0.202	4148	49.32	49.32
503-065-05-S	5712 W FIR AVE	0.229	4148	49.32	49.32
503-065-06-S	5722 W FIR AVE	0.156	4148	49.32	49.32
503-065-07-S	5732 W FIR AVE	0.144	4148	49.32	49.32
503-065-08-S	5742 W FIR AVE	0.156	4148	49.32	49.32
503-065-09-S	5741 W FALLON AVE	0.149	4148	49.32	49.32
503-065-10-S	5731 W FALLON AVE	0.137	4148	49.32	49.32
503-065-11-S	5721 W FALLON AVE	0.137	4148	49.32	49.32
503-065-12-S	5711 W FALLON AVE	0.137	4148	49.32	49.32
503-065-13-S	5701 W FALLON AVE	0.137	4148	49.32	49.32
503-065-14-S	5691 W FALLON AVE	0.153	4148	49.32	49.32
503-066-01-S	7196 N CARNEGIE AVE	0.183	4148	49.32	49.32

City of Fresno
Landscaping and Lighting Maintenance Dist #1
Fiscal Year 2020/21 Preliminary Assessment Roll

Assessor's Parcel Number	Situs Address	Taxable Acreage	Tract Number	Max Assessment	Charge
503-066-02-S	7190 N CARNEGIE AVE	0.151	4148	49.32	49.32
503-066-03-S	7184 N CARNEGIE AVE	0.151	4148	49.32	49.32
503-066-04-S	7178 N CARNEGIE AVE	0.152	4148	49.32	49.32
503-066-05-S	7172 N CARNEGIE AVE	0.163	4148	49.32	49.32
503-066-06-S	7175 N IVANHOE AVE	0.164	4148	49.32	49.32
503-066-07-S	7181 N IVANHOE AVE	0.151	4148	49.32	49.32
503-066-08-S	7187 N IVANHOE AVE	0.164	4148	49.32	49.32
503-066-09-S	7193 N IVANHOE AVE	0.176	4148	49.32	49.32
503-066-10-S	7199 N IVANHOE AVE	0.220	4148	49.32	49.32
503-066-11-S	7198 N IVANHOE AVE	0.220	4148	49.32	49.32
503-066-12-S	7192 N IVANHOE AVE	0.206	4148	49.32	49.32
503-066-13-S	7186 N IVANHOE AVE	0.149	4148	49.32	49.32
503-066-14-S	7180 N IVANHOE AVE	0.151	4148	49.32	49.32
503-066-15-S	7174 N IVANHOE AVE	0.164	4148	49.32	49.32
503-066-16-S	7173 N LOLA AVE	0.164	4148	49.32	49.32
503-066-17-S	7181 N LOLA AVE	0.149	4148	49.32	49.32
503-066-18-S	7191 N LOLA AVE	0.192	4148	49.32	49.32
503-066-19-S	7199 N LOLA AVE	0.229	4148	49.32	49.32
503-066-20-S	7198 N LOLA AVE	0.192	4148	49.32	49.32
503-071-01-S	7190 N LOLA AVE	0.233	4148	49.32	49.32
503-071-02-S	7180 N LOLA AVE	0.151	4148	49.32	49.32
503-071-03-S	7172 N LOLA AVE	0.180	4148	49.32	49.32
503-071-04-S	5632 W FALLON AVE	0.208	4148	49.32	49.32
503-071-05-S	5622 W FALLON AVE	0.249	4148	49.32	49.32
503-071-06-S	5612 W FALLON AVE	0.220	4148	49.32	49.32
503-071-07-S	5602 W FALLON AVE	0.200	4148	49.32	49.32
503-071-08-S	5603 W FALLON AVE	0.183	4148	49.32	49.32
503-071-09-S	5613 W FALLON AVE	0.206	4148	49.32	49.32
503-071-10-S	5623 W FALLON AVE	0.143	4148	49.32	49.32
503-071-11-S	5633 W FALLON AVE	0.144	4148	49.32	49.32
503-071-12-S	5643 W FALLON AVE	0.156	4148	49.32	49.32
503-071-13-S	5644 W FIR AVE	0.152	4148	49.32	49.32
503-071-14-S	5634 W FIR AVE	0.140	4148	49.32	49.32
503-071-15-S	5624 W FIR AVE	0.140	4148	49.32	49.32
503-071-16-S	5614 W FIR AVE	0.152	4148	49.32	49.32
503-071-17-S	5592 W FIR AVE	0.195	4148	49.32	49.32
503-071-18	5566 W FIR AVE	0.160	4148	49.32	49.32
503-071-19	5552 W FIR AVE	0.140	4148	49.32	49.32
503-071-20	5540 W FIR AVE	0.187	4148	49.32	49.32
503-072-01	5529 W FIR AVE	0.202	4148	49.32	49.32
503-072-02	5543 W FIR AVE	0.151	4148	49.32	49.32
503-072-03	5557 W FIR AVE	0.167	4148	49.32	49.32
503-072-04	5569 W FIR AVE	0.184	4148	49.32	49.32
503-072-05	5583 W FIR AVE	0.184	4148	49.32	49.32
503-072-06-S	5595 W FIR AVE	0.176	4148	49.32	49.32
503-072-07-S	5609 W FIR AVE	0.143	4148	49.32	49.32
503-072-08-S	5619 W FIR AVE	0.137	4148	49.32	49.32
503-072-09-S	5629 W FIR AVE	0.137	4148	49.32	49.32
503-072-10-S	5639 W FIR AVE	0.137	4148	49.32	49.32
503-072-11-S	5649 W FIR AVE	0.172	4148	49.32	49.32
503-072-12-S	5652 W BEECHWOOD AVE	0.137	4148	49.32	49.32
503-072-13-S	5642 W BEECHWOOD AVE	0.137	4148	49.32	49.32
503-072-14-S	5632 W BEECHWOOD AVE	0.137	4148	49.32	49.32

City of Fresno
Landscaping and Lighting Maintenance Dist #1
Fiscal Year 2020/21 Preliminary Assessment Roll

Assessor's Parcel Number	Situs Address	Taxable Acreage	Tract Number	Max Assessment	Charge
503-072-15-S	5622 W BEECHWOOD AVE	0.137	4148	49.32	49.32
503-072-16-S	5612 W BEECHWOOD AVE	0.137	4148	49.32	49.32
503-072-17-S	5592 W BEECHWOOD AVE	0.137	4148	49.32	49.32
503-072-18	5582 W BEECHWOOD AVE	0.168	4148	49.32	49.32
503-072-19	5572 W BEECHWOOD AVE	0.170	4148	49.32	49.32
503-072-20	5562 W BEECHWOOD AVE	0.170	4148	49.32	49.32
503-072-21	5552 W BEECHWOOD AVE	0.179	4148	49.32	49.32
503-072-22	5542 W BEECHWOOD AVE	0.151	4148	49.32	49.32
503-072-23	5532 W BEECHWOOD AVE	0.151	4148	49.32	49.32
503-072-24	5522 W BEECHWOOD AVE	0.202	4148	49.32	49.32
503-073-01	5521 W BEECHWOOD AVE	0.172	4148	49.32	49.32
503-073-02	5531 W BEECHWOOD AVE	0.137	4148	49.32	49.32
503-073-03	5541 W BEECHWOOD AVE	0.137	4148	49.32	49.32
503-073-04	5551 W BEECHWOOD AVE	0.163	4148	49.32	49.32
503-073-05	5557 W BEECHWOOD AVE	0.176	4148	49.32	49.32
503-073-06	5567 W BEECHWOOD AVE	0.186	4148	49.32	49.32
503-073-07	5571 W BEECHWOOD AVE	0.184	4148	49.32	49.32
503-073-08	5577 W BEECHWOOD AVE	0.156	4148	49.32	49.32
503-073-09	5581 W BEECHWOOD AVE	0.160	4148	49.32	49.32
503-073-10-S	5591 W BEECHWOOD AVE	0.189	4148	49.32	49.32
503-074-01-S	5621 W BEECHWOOD AVE	0.149	4148	49.32	49.32
503-074-02-S	5631 W BEECHWOOD AVE	0.137	4148	49.32	49.32
503-074-03-S	5641 W BEECHWOOD AVE	0.137	4148	49.32	49.32
503-074-04-S	5651 W BEECHWOOD AVE	0.137	4148	49.32	49.32
503-081-01-S	7369 N SANDRINI AVE	0.142	4213	28.14	28.14
503-081-02-S	7381 N SANDRINI AVE	0.137	4213	28.14	28.14
503-081-03-S	7391 N SANDRINI AVE	0.137	4213	28.14	28.14
503-081-04-S	7403 N SANDRINI AVE	0.137	4213	28.14	28.14
503-081-05-S	7413 N SANDRINI AVE	0.137	4213	28.14	28.14
503-081-06-S	7425 N SANDRINI AVE	0.137	4213	28.14	28.14
503-081-07-S	7435 N SANDRINI AVE	0.137	4213	28.14	28.14
503-081-08-S	7447 N SANDRINI AVE	0.160	4213	28.14	28.14
503-081-09-S	7457 N SANDRINI AVE	0.202	4213	28.14	28.14
503-081-10-S	6268 W ALLUVIAL AVE	0.176	4213	28.14	28.14
503-081-11-S	6256 W ALLUVIAL AVE	0.177	4213	28.14	28.14
503-081-12-S	6246 W ALLUVIAL AVE	0.163	4213	28.14	28.14
503-081-13-S	6234 W ALLUVIAL AVE	0.163	4213	28.14	28.14
503-081-14-S	6224 W ALLUVIAL AVE	0.163	4213	28.14	28.14
503-081-15-S	6212 W ALLUVIAL AVE	0.163	4213	28.14	28.14
503-081-16-S	6202 W ALLUVIAL AVE	0.163	4213	28.14	28.14
503-081-17-S	6188 W ALLUVIAL AVE	0.163	4213	28.14	28.14
503-081-18-S	6178 W ALLUVIAL AVE	0.163	4213	28.14	28.14
503-081-19-S	6166 W ALLUVIAL AVE	0.163	4213	28.14	28.14
503-081-20-S	6156 W ALLUVIAL AVE	0.163	4213	28.14	28.14
503-081-21-S	6144 W ALLUVIAL AVE	0.163	4213	28.14	28.14
503-081-22-S	6134 W ALLUVIAL AVE	0.163	4213	28.14	28.14
503-081-23-S	6122 W ALLUVIAL AVE	0.189	4213	28.14	28.14
503-081-24-S	6112 W ALLUVIAL AVE	0.202	4213	28.14	28.14
503-081-25-S	7450 N HAYES AVE	0.134	4213	28.14	28.14
503-081-26-S	7438 N HAYES AVE	0.163	4213	28.14	28.14
503-082-01-S	6253 W ALLUVIAL AVE	0.183	4213	28.14	28.14
503-082-02-S	6241 W ALLUVIAL AVE	0.142	4213	28.14	28.14
503-082-03-S	6229 W ALLUVIAL AVE	0.142	4213	28.14	28.14

City of Fresno
Landscaping and Lighting Maintenance Dist #1
Fiscal Year 2020/21 Preliminary Assessment Roll

Assessor's Parcel Number	Situs Address	Taxable Acreage	Tract Number	Max Assessment	Charge
503-082-04-S	6217 W ALLUVIAL AVE	0.142	4213	28.14	28.14
503-082-05-S	6205 W ALLUVIAL AVE	0.142	4213	28.14	28.14
503-082-06-S	6199 W ALLUVIAL AVE	0.142	4213	28.14	28.14
503-082-07-S	6187 W ALLUVIAL AVE	0.142	4213	28.14	28.14
503-082-08-S	6175 W ALLUVIAL AVE	0.142	4213	28.14	28.14
503-082-09-S	6163 W ALLUVIAL AVE	0.142	4213	28.14	28.14
503-082-10-S	6151 W ALLUVIAL AVE	0.142	4213	28.14	28.14
503-082-11-S	6139 W ALLUVIAL AVE	0.142	4213	28.14	28.14
503-082-12-S	6127 W ALLUVIAL AVE	0.142	4213	28.14	28.14
503-082-13-S	6126 W PINEDALE AVE	0.160	4213	28.14	28.14
503-082-14-S	6138 W PINEDALE AVE	0.142	4213	28.14	28.14
503-082-15-S	6150 W PINEDALE AVE	0.142	4213	28.14	28.14
503-082-16-S	6162 W PINEDALE AVE	0.142	4213	28.14	28.14
503-082-17-S	6174 W PINEDALE AVE	0.142	4213	28.14	28.14
503-082-18-S	6186 W PINEDALE AVE	0.142	4213	28.14	28.14
503-082-19-S	6198 W PINEDALE AVE	0.142	4213	28.14	28.14
503-082-20-S	6204 W PINEDALE AVE	0.142	4213	28.14	28.14
503-082-21-S	6216 W PINEDALE AVE	0.142	4213	28.14	28.14
503-082-22-S	6228 W PINEDALE AVE	0.142	4213	28.14	28.14
503-082-23-S	6240 W PINEDALE AVE	0.142	4213	28.14	28.14
503-082-24-S	6252 W PINEDALE AVE	0.142	4213	28.14	28.14
503-083-01-S	6251 W PINEDALE AVE	0.183	4213	28.14	28.14
503-083-02-S	6239 W PINEDALE AVE	0.142	4213	28.14	28.14
503-083-03-S	6227 W PINEDALE AVE	0.142	4213	28.14	28.14
503-083-04-S	6215 W PINEDALE AVE	0.142	4213	28.14	28.14
503-083-05-S	6203 W PINEDALE AVE	0.142	4213	28.14	28.14
503-083-06-S	6197 W PINEDALE AVE	0.142	4213	28.14	28.14
503-083-07-S	6185 W PINEDALE AVE	0.142	4213	28.14	28.14
503-083-08-S	6173 W PINEDALE AVE	0.142	4213	28.14	28.14
503-083-09-S	6161 W PINEDALE AVE	0.142	4213	28.14	28.14
503-083-10-S	6149 W PINEDALE AVE	0.142	4213	28.14	28.14
503-083-11-S	6137 W PINEDALE AVE	0.142	4213	28.14	28.14
503-083-12-S	6125 W PINEDALE AVE	0.160	4213	28.14	28.14
503-083-13-S	6124 W MINARETS AVE	0.183	4213	28.14	28.14
503-083-14-S	6136 W MINARETS AVE	0.142	4213	28.14	28.14
503-083-15-S	6148 W MINARETS AVE	0.142	4213	28.14	28.14
503-083-16-S	6160 W MINARETS AVE	0.142	4213	28.14	28.14
503-083-17-S	6172 W MINARETS AVE	0.142	4213	28.14	28.14
503-083-18-S	6184 W MINARETS AVE	0.142	4213	28.14	28.14
503-083-19-S	6196 W MINARETS AVE	0.142	4213	28.14	28.14
503-083-20-S	6202 W MINARETS AVE	0.142	4213	28.14	28.14
503-083-21-S	6214 W MINARETS AVE	0.142	4213	28.14	28.14
503-083-22-S	6226 W MINARETS AVE	0.142	4213	28.14	28.14
503-083-23-S	6238 W MINARETS AVE	0.142	4213	28.14	28.14
503-083-24-S	6250 W MINARETS AVE	0.172	4213	28.14	28.14
503-084-01-S	7416 N HAYES AVE	0.172	4213	28.14	28.14
503-084-02-S	7406 N HAYES AVE	0.140	4213	28.14	28.14
503-084-03-S	7394 N HAYES AVE	0.140	4213	28.14	28.14
503-084-04-S	7384 N HAYES AVE	0.140	4213	28.14	28.14
503-084-05-S	7372 N HAYES AVE	0.140	4213	28.14	28.14
503-084-06-S	7362 N HAYES AVE	0.140	4213	28.14	28.14
503-091-01-S	7281 N SANDRINI AVE	0.137	4213	28.14	28.14
503-091-02-S	7293 N SANDRINI AVE	0.137	4213	28.14	28.14

City of Fresno
Landscaping and Lighting Maintenance Dist #1
Fiscal Year 2020/21 Preliminary Assessment Roll

Assessor's Parcel Number	Situs Address	Taxable Acreage	Tract Number	Max Assessment	Charge
503-091-03-S	7303 N SANDRINI AVE	0.137	4213	28.14	28.14
503-091-04-S	7315 N SANDRINI AVE	0.137	4213	28.14	28.14
503-091-05-S	7325 N SANDRINI AVE	0.137	4213	28.14	28.14
503-091-06-S	7337 N SANDRINI AVE	0.137	4213	28.14	28.14
503-091-07-S	7347 N SANDRINI AVE	0.137	4213	28.14	28.14
503-091-08-S	7357 N SANDRINI AVE	0.137	4213	28.14	28.14
503-092-01-S	6249 W MINARETS AVE	0.183	4213	28.14	28.14
503-092-02-S	6237 W MINARETS AVE	0.142	4213	28.14	28.14
503-092-03-S	6225 W MINARETS AVE	0.142	4213	28.14	28.14
503-092-04-S	6213 W MINARETS AVE	0.142	4213	28.14	28.14
503-092-05-S	6201 W MINARETS AVE	0.142	4213	28.14	28.14
503-092-06-S	6195 W MINARETS AVE	0.142	4213	28.14	28.14
503-092-07-S	6183 W MINARETS AVE	0.142	4213	28.14	28.14
503-092-08-S	6171 W MINARETS AVE	0.142	4213	28.14	28.14
503-092-09-S	6159 W MINARETS AVE	0.142	4213	28.14	28.14
503-092-10-S	6147 W MINARETS AVE	0.142	4213	28.14	28.14
503-092-11-S	6135 W MINARETS AVE	0.142	4213	28.14	28.14
503-092-12-S	6123 W MINARETS AVE	0.172	4213	28.14	28.14
503-092-13-S	6122 W CHENNAULT AVE	0.183	4213	28.14	28.14
503-092-14-S	6134 W CHENNAULT AVE	0.142	4213	28.14	28.14
503-092-15-S	6146 W CHENNAULT AVE	0.142	4213	28.14	28.14
503-092-16-S	6158 W CHENNAULT AVE	0.142	4213	28.14	28.14
503-092-17-S	6170 W CHENNAULT AVE	0.142	4213	28.14	28.14
503-092-18-S	6182 W CHENNAULT AVE	0.142	4213	28.14	28.14
503-092-19-S	6194 W CHENNAULT AVE	0.142	4213	28.14	28.14
503-092-20-S	6204 W CHENNAULT AVE	0.142	4213	28.14	28.14
503-092-21-S	6212 W CHENNAULT AVE	0.142	4213	28.14	28.14
503-092-22-S	6224 W CHENNAULT AVE	0.142	4213	28.14	28.14
503-092-23-S	6236 W CHENNAULT AVE	0.142	4213	28.14	28.14
503-092-24-S	6248 W CHENNAULT AVE	0.160	4213	28.14	28.14
503-093-01-S	6247 W CHENNAULT AVE	0.172	4213	28.14	28.14
503-093-02-S	6235 W CHENNAULT AVE	0.137	4213	28.14	28.14
503-093-03-S	6223 W CHENNAULT AVE	0.137	4213	28.14	28.14
503-093-04-S	6211 W CHENNAULT AVE	0.137	4213	28.14	28.14
503-093-05-S	6203 W CHENNAULT AVE	0.137	4213	28.14	28.14
503-093-06-S	6193 W CHENNAULT AVE	0.137	4213	28.14	28.14
503-093-07-S	6181 W CHENNAULT AVE	0.137	4213	28.14	28.14
503-093-08-S	6169 W CHENNAULT AVE	0.149	4213	28.14	28.14
503-093-09-S	6168 W BIRCH AVE	0.149	4213	28.14	28.14
503-093-10-S	6180 W BIRCH AVE	0.137	4213	28.14	28.14
503-093-11-S	6192 W BIRCH AVE	0.137	4213	28.14	28.14
503-093-12-S	6202 W BIRCH AVE	0.137	4213	28.14	28.14
503-093-13-S	6210 W BIRCH AVE	0.137	4213	28.14	28.14
503-093-14-S	6222 W BIRCH AVE	0.137	4213	28.14	28.14
503-093-15-S	6234 W BIRCH AVE	0.137	4213	28.14	28.14
503-093-16-S	6246 W BIRCH AVE	0.160	4213	28.14	28.14
503-094-01-S	6245 W BIRCH AVE	0.176	4213	28.14	28.14
503-094-02-S	6233 W BIRCH AVE	0.151	4213	28.14	28.14
503-094-03-S	6221 W BIRCH AVE	0.151	4213	28.14	28.14
503-094-04-S	6209 W BIRCH AVE	0.151	4213	28.14	28.14
503-094-05-S	6201 W BIRCH AVE	0.151	4213	28.14	28.14
503-094-06-S	6191 W BIRCH AVE	0.151	4213	28.14	28.14
503-094-07-S	6179 W BIRCH AVE	0.151	4213	28.14	28.14

City of Fresno
Landscaping and Lighting Maintenance Dist #1
Fiscal Year 2020/21 Preliminary Assessment Roll

Assessor's Parcel Number	Situs Address	Taxable Acreage	Tract Number	Max Assessment	Charge
503-094-08-S	6167 W BIRCH AVE	0.168	4213	28.14	28.14
503-094-09-S	6155 W BIRCH AVE	0.214	4213	28.14	28.14
503-094-10-S	7270 N GORMA AVE	0.202	4213	28.14	28.14
503-094-11-S	7282 N GORMA AVE	0.147	4213	28.14	28.14
503-094-12-S	7294 N GORMA AVE	0.151	4213	28.14	28.14
503-094-13-S	7306 N GORMA AVE	0.176	4213	28.14	28.14
503-094-14-S	7309 N HAYES AVE	0.164	4213	28.14	28.14
503-094-15-S	7297 N HAYES AVE	0.157	4213	28.14	28.14
503-094-16-S	7285 N HAYES AVE	0.157	4213	28.14	28.14
503-094-17-S	7273 N HAYES AVE	0.202	4213	28.14	28.14
503-094-18-S	6111 W BIRCH AVE	0.220	4213	28.14	28.14
503-094-19-S	6101 W BIRCH AVE	0.160	4213	28.14	28.14
503-095-01-S	7284 N HAYES AVE	0.160	4213	28.14	28.14
503-095-02-S	7296 N HAYES AVE	0.140	4213	28.14	28.14
503-095-03-S	7306 N HAYES AVE	0.140	4213	28.14	28.14
503-095-04-S	7318 N HAYES AVE	0.140	4213	28.14	28.14
503-095-05-S	7328 N HAYES AVE	0.140	4213	28.14	28.14
503-095-06-S	7340 N HAYES AVE	0.140	4213	28.14	28.14
503-095-07-S	7350 N HAYES AVE	0.140	4213	28.14	28.14
503-101-01-S	7439 N BAIN AVE	0.160	4213	28.14	28.14
503-101-02-S	7451 N BAIN AVE	0.128	4213	28.14	28.14
503-101-03-S	6068 W ALLUVIAL AVE	0.180	4213	28.14	28.14
503-101-04-S	6054 W ALLUVIAL AVE	0.149	4213	28.14	28.14
503-101-05-S	6044 W ALLUVIAL AVE	0.159	4213	28.14	28.14
503-101-06-S	6032 W ALLUVIAL AVE	0.159	4213	28.14	28.14
503-101-07-S	6022 W ALLUVIAL AVE	0.159	4213	28.14	28.14
503-101-08-S	6010 W ALLUVIAL AVE	0.159	4213	28.14	28.14
503-101-09-S	6002 W ALLUVIAL AVE	0.159	4213	28.14	28.14
503-101-10-S	5988 W ALLUVIAL AVE	0.159	4213	28.14	28.14
503-101-11-S	5978 W ALLUVIAL AVE	0.159	4213	28.14	28.14
503-101-12-S	5966 W ALLUVIAL AVE	0.159	4213	28.14	28.14
503-101-13-S	5956 W ALLUVIAL AVE	0.159	4213	28.14	28.14
503-101-14-S	5944 W ALLUVIAL AVE	0.159	4213	28.14	28.14
503-101-15-S	5934 W ALLUVIAL AVE	0.159	4213	28.14	28.14
503-101-16-S	5922 W ALLUVIAL AVE	0.159	4213	28.14	28.14
503-101-17-S	5912 W ALLUVIAL AVE	0.159	4213	28.14	28.14
503-101-18-S	5902 W ALLUVIAL AVE	0.179	4213	28.14	28.14
503-101-19-S	7458 N GREGORY AVE	0.206	4213	28.14	28.14
503-101-20-S	7450 N GREGORY AVE	0.180	4213	28.14	28.14
503-101-21-S	7440 N GREGORY AVE	0.268	4213	28.14	28.14
503-101-22-S	7432 N GREGORY AVE	0.277	4213	28.14	28.14
503-101-23-S	7422 N GREGORY AVE	0.189	4213	28.14	28.14
503-101-24-S	7414 N GREGORY AVE	0.179	4213	28.14	28.14
503-101-25-S	7404 N GREGORY AVE	0.167	4213	28.14	28.14
503-101-26-S	7396 N GREGORY AVE	0.154	4213	28.14	28.14
503-101-27-S	7386 N GREGORY AVE	0.154	4213	28.14	28.14
503-101-28-S	7374 N GREGORY AVE	0.154	4213	28.14	28.14
503-101-29-S	7364 N GREGORY AVE	0.154	4213	28.14	28.14
503-102-01-S	6045 W ALLUVIAL AVE	0.144	4213	28.14	28.14
503-102-02-S	6033 W ALLUVIAL AVE	0.133	4213	28.14	28.14
503-102-03-S	6023 W ALLUVIAL AVE	0.137	4213	28.14	28.14
503-102-04-S	6011 W ALLUVIAL AVE	0.137	4213	28.14	28.14
503-102-05-S	6001 W ALLUVIAL AVE	0.137	4213	28.14	28.14

City of Fresno
Landscaping and Lighting Maintenance Dist #1
Fiscal Year 2020/21 Preliminary Assessment Roll

Assessor's Parcel Number	Situs Address	Taxable Acreage	Tract Number	Max Assessment	Charge
503-102-06-S	5989 W ALLUVIAL AVE	0.137	4213	28.14	28.14
503-102-07-S	5979 W ALLUVIAL AVE	0.137	4213	28.14	28.14
503-102-08-S	5967 W ALLUVIAL AVE	0.137	4213	28.14	28.14
503-102-09-S	5957 W ALLUVIAL AVE	0.137	4213	28.14	28.14
503-102-10-S	5945 W ALLUVIAL AVE	0.137	4213	28.14	28.14
503-102-11-S	5935 W ALLUVIAL AVE	0.137	4213	28.14	28.14
503-102-12-S	5923 W ALLUVIAL AVE	0.137	4213	28.14	28.14
503-102-13-S	5913 W ALLUVIAL AVE	0.137	4213	28.14	28.14
503-102-14-S	5903 W ALLUVIAL AVE	0.153	4213	28.14	28.14
503-102-15-S	7459 N GREGORY AVE	0.168	4213	28.14	28.14
503-102-16-S	7433 N GREGORY AVE	0.180	4213	28.14	28.14
503-102-17-S	7417 N GREGORY AVE	0.176	4213	28.14	28.14
503-102-18-S	7403 N GREGORY AVE	0.149	4213	28.14	28.14
503-102-19-S	7395 N GREGORY AVE	0.137	4213	28.14	28.14
503-102-20-S	7385 N GREGORY AVE	0.133	4213	28.14	28.14
503-102-21-S	7373 N GREGORY AVE	0.160	4213	28.14	28.14
503-102-22-S	7374 N VISTA AVE	0.160	4213	28.14	28.14
503-102-23-S	7382 N VISTA AVE	0.137	4213	28.14	28.14
503-102-24-S	7390 N VISTA AVE	0.137	4213	28.14	28.14
503-102-25-S	7398 N VISTA AVE	0.137	4213	28.14	28.14
503-102-26-S	5904 W PINEDALE AVE	0.137	4213	28.14	28.14
503-102-27-S	5914 W PINEDALE AVE	0.149	4213	28.14	28.14
503-102-28-S	5924 W PINEDALE AVE	0.137	4213	28.14	28.14
503-102-29-S	5936 W PINEDALE AVE	0.137	4213	28.14	28.14
503-102-30-S	5946 W PINEDALE AVE	0.137	4213	28.14	28.14
503-102-31-S	5958 W PINEDALE AVE	0.137	4213	28.14	28.14
503-102-32-S	5968 W PINEDALE AVE	0.137	4213	28.14	28.14
503-102-33-S	5980 W PINEDALE AVE	0.137	4213	28.14	28.14
503-102-34-S	5990 W PINEDALE AVE	0.137	4213	28.14	28.14
503-102-35-S	6002 W PINEDALE AVE	0.137	4213	28.14	28.14
503-102-36-S	6012 W PINEDALE AVE	0.137	4213	28.14	28.14
503-102-37-S	6024 W PINEDALE AVE	0.137	4213	28.14	28.14
503-102-38-S	6034 W PINEDALE AVE	0.137	4213	28.14	28.14
503-102-39-S	6046 W PINEDALE AVE	0.160	4213	28.14	28.14
503-103-01-S	6047 W PINEDALE AVE	0.172	4213	28.14	28.14
503-103-02-S	6035 W PINEDALE AVE	0.142	4213	28.14	28.14
503-103-03-S	6025 W PINEDALE AVE	0.142	4213	28.14	28.14
503-103-04-S	6013 W PINEDALE AVE	0.142	4213	28.14	28.14
503-103-05-S	6003 W PINEDALE AVE	0.142	4213	28.14	28.14
503-103-06-S	5991 W PINEDALE AVE	0.142	4213	28.14	28.14
503-103-07-S	5981 W PINEDALE AVE	0.142	4213	28.14	28.14
503-103-08-S	5969 W PINEDALE AVE	0.142	4213	28.14	28.14
503-103-09-S	5959 W PINEDALE AVE	0.142	4213	28.14	28.14
503-103-10-S	5947 W PINEDALE AVE	0.142	4213	28.14	28.14
503-103-11-S	5937 W PINEDALE AVE	0.142	4213	28.14	28.14
503-103-12-S	5925 W PINEDALE AVE	0.160	4213	28.14	28.14
503-103-13-S	5926 W MINARETS AVE	0.183	4213	28.14	28.14
503-103-14-S	5938 W MINARETS AVE	0.142	4213	28.14	28.14
503-103-15-S	5948 W MINARETS AVE	0.142	4213	28.14	28.14
503-103-16-S	5960 W MINARETS AVE	0.142	4213	28.14	28.14
503-103-17-S	5970 W MINARETS AVE	0.142	4213	28.14	28.14
503-103-18-S	5982 W MINARETS AVE	0.142	4213	28.14	28.14
503-103-19-S	5992 W MINARETS AVE	0.142	4213	28.14	28.14

City of Fresno
Landscaping and Lighting Maintenance Dist #1
Fiscal Year 2020/21 Preliminary Assessment Roll

Assessor's Parcel Number	Situs Address	Taxable Acreage	Tract Number	Max Assessment	Charge
503-103-20-S	6004 W MINARETS AVE	0.142	4213	28.14	28.14
503-103-21-S	6014 W MINARETS AVE	0.142	4213	28.14	28.14
503-103-22-S	6026 W MINARETS AVE	0.142	4213	28.14	28.14
503-103-23-S	6036 W MINARETS AVE	0.142	4213	28.14	28.14
503-103-24-S	6048 W MINARETS AVE	0.160	4213	28.14	28.14
503-104-01-S	7417 N BAIN AVE	0.160	4213	28.14	28.14
503-104-02-S	7407 N BAIN AVE	0.140	4213	28.14	28.14
503-104-03-S	7395 N BAIN AVE	0.140	4213	28.14	28.14
503-104-04-S	7385 N BAIN AVE	0.140	4213	28.14	28.14
503-104-05-S	7373 N BAIN AVE	0.140	4213	28.14	28.14
503-104-06-S	7363 N BAIN AVE	0.140	4213	28.14	28.14
503-111-01-S	7285 N BAIN AVE	0.172	4213	28.14	28.14
503-111-02-S	7297 N BAIN AVE	0.140	4213	28.14	28.14
503-111-03-S	7307 N BAIN AVE	0.140	4213	28.14	28.14
503-111-04-S	7319 N BAIN AVE	0.140	4213	28.14	28.14
503-111-05-S	7329 N BAIN AVE	0.140	4213	28.14	28.14
503-111-06-S	7341 N BAIN AVE	0.140	4213	28.14	28.14
503-111-07-S	7351 N BAIN AVE	0.140	4213	28.14	28.14
503-112-01-S	6049 W MINARETS AVE	0.172	4213	28.14	28.14
503-112-02-S	6037 W MINARETS AVE	0.142	4213	28.14	28.14
503-112-03-S	6027 W MINARETS AVE	0.142	4213	28.14	28.14
503-112-04-S	6015 W MINARETS AVE	0.142	4213	28.14	28.14
503-112-05-S	6005 W MINARETS AVE	0.142	4213	28.14	28.14
503-112-06-S	5993 W MINARETS AVE	0.142	4213	28.14	28.14
503-112-07-S	5983 W MINARETS AVE	0.142	4213	28.14	28.14
503-112-08-S	5971 W MINARETS AVE	0.142	4213	28.14	28.14
503-112-09-S	5961 W MINARETS AVE	0.142	4213	28.14	28.14
503-112-10-S	5949 W MINARETS AVE	0.142	4213	28.14	28.14
503-112-11-S	5939 W MINARETS AVE	0.142	4213	28.14	28.14
503-112-12-S	5927 W MINARETS AVE	0.142	4213	28.14	28.14
503-112-13-S	5917 W MINARETS AVE	0.142	4213	28.14	28.14
503-112-14-S	5905 W MINARETS AVE	0.142	4213	28.14	28.14
503-112-15-S	5895 W MINARETS AVE	0.142	4213	28.14	28.14
503-112-16-S	5883 W MINARETS AVE	0.160	4213	28.14	28.14
503-112-17-S	5884 W CHENNAULT AVE	0.172	4213	28.14	28.14
503-112-18-S	5896 W CHENNAULT AVE	0.142	4213	28.14	28.14
503-112-19-S	5906 W CHENNAULT AVE	0.142	4213	28.14	28.14
503-112-20-S	5918 W CHENNAULT AVE	0.142	4213	28.14	28.14
503-112-21-S	5928 W CHENNAULT AVE	0.142	4213	28.14	28.14
503-112-22-S	5940 W CHENNAULT AVE	0.142	4213	28.14	28.14
503-112-23-S	5950 W CHENNAULT AVE	0.142	4213	28.14	28.14
503-112-24-S	5962 W CHENNAULT AVE	0.142	4213	28.14	28.14
503-112-25-S	5972 W CHENNAULT AVE	0.142	4213	28.14	28.14
503-112-26-S	5984 W CHENNAULT AVE	0.142	4213	28.14	28.14
503-112-27-S	5994 W CHENNAULT AVE	0.142	4213	28.14	28.14
503-112-28-S	6006 W CHENNAULT AVE	0.142	4213	28.14	28.14
503-112-29-S	6016 W CHENNAULT AVE	0.142	4213	28.14	28.14
503-112-30-S	6028 W CHENNAULT AVE	0.142	4213	28.14	28.14
503-112-31-S	6038 W CHENNAULT AVE	0.142	4213	28.14	28.14
503-112-32-S	6050 W CHENNAULT AVE	0.160	4213	28.14	28.14
503-113-01-S	6051 W CHENNAULT AVE	0.172	4213	28.14	28.14
503-113-02-S	6039 W CHENNAULT AVE	0.142	4213	28.14	28.14
503-113-03-S	6029 W CHENNAULT AVE	0.142	4213	28.14	28.14

City of Fresno
Landscaping and Lighting Maintenance Dist #1
Fiscal Year 2020/21 Preliminary Assessment Roll

Assessor's Parcel Number	Situs Address	Taxable Acreage	Tract Number	Max Assessment	Charge
503-113-04-S	6017 W CHENNAULT AVE	0.142	4213	28.14	28.14
503-113-05-S	6007 W CHENNAULT AVE	0.142	4213	28.14	28.14
503-113-06-S	5995 W CHENNAULT AVE	0.142	4213	28.14	28.14
503-113-07-S	5985 W CHENNAULT AVE	0.142	4213	28.14	28.14
503-113-08-S	5973 W CHENNAULT AVE	0.142	4213	28.14	28.14
503-113-09-S	5963 W CHENNAULT AVE	0.142	4213	28.14	28.14
503-113-10-S	5951 W CHENNAULT AVE	0.142	4213	28.14	28.14
503-113-11-S	5941 W CHENNAULT AVE	0.142	4213	28.14	28.14
503-113-12-S	5929 W CHENNAULT AVE	0.142	4213	28.14	28.14
503-113-13-S	5919 W CHENNAULT AVE	0.142	4213	28.14	28.14
503-113-14-S	5907 W CHENNAULT AVE	0.142	4213	28.14	28.14
503-113-15-S	5897 W CHENNAULT AVE	0.142	4213	28.14	28.14
503-113-16-S	5885 W CHENNAULT AVE	0.160	4213	28.14	28.14
503-113-17-S	5886 W BIRCH AVE	0.172	4213	28.14	28.14
503-113-18-S	5898 W BIRCH AVE	0.142	4213	28.14	28.14
503-113-19-S	5908 W BIRCH AVE	0.142	4213	28.14	28.14
503-113-20-S	5920 W BIRCH AVE	0.142	4213	28.14	28.14
503-113-21-S	5930 W BIRCH AVE	0.142	4213	28.14	28.14
503-113-22-S	5942 W BIRCH AVE	0.142	4213	28.14	28.14
503-113-23-S	5952 W BIRCH AVE	0.142	4213	28.14	28.14
503-113-24-S	5964 W BIRCH AVE	0.142	4213	28.14	28.14
503-113-25-S	5974 W BIRCH AVE	0.142	4213	28.14	28.14
503-113-26-S	5986 W BIRCH AVE	0.142	4213	28.14	28.14
503-113-27-S	5996 W BIRCH AVE	0.142	4213	28.14	28.14
503-113-28-S	6008 W BIRCH AVE	0.142	4213	28.14	28.14
503-113-29-S	6018 W BIRCH AVE	0.142	4213	28.14	28.14
503-113-30-S	6030 W BIRCH AVE	0.142	4213	28.14	28.14
503-113-31-S	6040 W BIRCH AVE	0.142	4213	28.14	28.14
503-113-32-S	6052 W BIRCH AVE	0.160	4213	28.14	28.14
503-114-01-S	6075 W BIRCH AVE	0.198	4213	28.14	28.14
503-114-02-S	6063 W BIRCH AVE	0.163	4213	28.14	28.14
503-114-03-S	6053 W BIRCH AVE	0.163	4213	28.14	28.14
503-114-04-S	6041 W BIRCH AVE	0.163	4213	28.14	28.14
503-114-05-S	6031 W BIRCH AVE	0.163	4213	28.14	28.14
503-114-06-S	6019 W BIRCH AVE	0.163	4213	28.14	28.14
503-114-07-S	6009 W BIRCH AVE	0.163	4213	28.14	28.14
503-114-08-S	5997 W BIRCH AVE	0.163	4213	28.14	28.14
503-114-09-S	5987 W BIRCH AVE	0.163	4213	28.14	28.14
503-114-10-S	5975 W BIRCH AVE	0.163	4213	28.14	28.14
503-114-11-S	5965 W BIRCH AVE	0.163	4213	28.14	28.14
503-114-12-S	5953 W BIRCH AVE	0.163	4213	28.14	28.14
503-114-13-S	5943 W BIRCH AVE	0.163	4213	28.14	28.14
503-114-14-S	5931 W BIRCH AVE	0.163	4213	28.14	28.14
503-114-15-S	5921 W BIRCH AVE	0.163	4213	28.14	28.14
503-114-16-S	5909 W BIRCH AVE	0.163	4213	28.14	28.14
503-114-17-S	5899 W BIRCH AVE	0.163	4213	28.14	28.14
503-114-18-S	5887 W BIRCH AVE	0.160	4213	28.14	28.14
503-115-01-S	7254 N GREGORY AVE	0.202	4213	28.14	28.14
503-115-02-S	7264 N GREGORY AVE	0.151	4213	28.14	28.14
503-115-03-S	7276 N GREGORY AVE	0.151	4213	28.14	28.14
503-115-04-S	7286 N GREGORY AVE	0.154	4213	28.14	28.14
503-115-05-S	7298 N GREGORY AVE	0.154	4213	28.14	28.14
503-115-06-S	7308 N GREGORY AVE	0.154	4213	28.14	28.14

City of Fresno
Landscaping and Lighting Maintenance Dist #1
Fiscal Year 2020/21 Preliminary Assessment Roll

Assessor's Parcel Number	Situs Address	Taxable Acreage	Tract Number	Max Assessment	Charge
503-115-07-S	7320 N GREGORY AVE	0.154	4213	28.14	28.14
503-115-08-S	7330 N GREGORY AVE	0.154	4213	28.14	28.14
503-115-09-S	7342 N GREGORY AVE	0.154	4213	28.14	28.14
503-115-10-S	7352 N GREGORY AVE	0.154	4213	28.14	28.14
503-131-01	5955 W ATHENS AVE	0.148	4421	53.50	53.50
503-131-02	5943 W ATHENS AVE	0.151	4421	53.50	53.50
503-131-03	5931 W ATHENS AVE	0.151	4421	53.50	53.50
503-131-04	5919 W ATHENS AVE	0.151	4421	53.50	53.50
503-131-05	5907 W ATHENS AVE	0.151	4421	53.50	53.50
503-131-06	5895 W ATHENS AVE	0.151	4421	53.50	53.50
503-131-07	5883 W ATHENS AVE	0.161	4421	53.50	53.50
503-131-08	5871 W ATHENS AVE	0.161	4421	53.50	53.50
503-131-09	5859 W ATHENS AVE	0.161	4421	53.50	53.50
503-131-10	5847 W ATHENS AVE	0.161	4421	53.50	53.50
503-131-11	5835 W ATHENS AVE	0.161	4421	53.50	53.50
503-131-12	5823 W ATHENS AVE	0.161	4421	53.50	53.50
503-131-13	5811 W ATHENS AVE	0.161	4421	53.50	53.50
503-131-14	5799 W ATHENS AVE	0.151	4421	53.50	53.50
503-131-15	5787 W ATHENS AVE	0.151	4421	53.50	53.50
503-131-16	5775 W ATHENS AVE	0.151	4421	53.50	53.50
503-131-17	5763 W ATHENS AVE	0.151	4421	53.50	53.50
503-131-18	5751 W ATHENS AVE	0.150	4421	53.50	53.50
503-132-01	5800 W ATHENS AVE	0.143	4421	53.50	53.50
503-132-02	5816 W ATHENS AVE	0.157	4421	53.50	53.50
503-132-03	5832 W ATHENS AVE	0.157	4421	53.50	53.50
503-132-04	5850 W ATHENS AVE	0.212	4421	53.50	53.50
503-132-05	7536 N VISTA AVE	0.170	4421	53.50	53.50
503-132-06	7548 N VISTA AVE	0.137	4421	53.50	53.50
503-132-07	7556 N VISTA AVE	0.149	4421	53.50	53.50
503-132-08	7564 N VISTA AVE	0.137	4421	53.50	53.50
503-132-09	7572 N VISTA AVE	0.149	4421	53.50	53.50
503-132-10	7580 N VISTA AVE	0.137	4421	53.50	53.50
503-132-11	7588 N VISTA AVE	0.137	4421	53.50	53.50
503-132-12	7596 N VISTA AVE	0.187	4421	53.50	53.50
503-132-13	5777 W BEDFORD AVE	0.200	4421	53.50	53.50
503-132-14	5765 W BEDFORD AVE	0.182	4421	53.50	53.50
503-132-15	5753 W BEDFORD AVE	0.196	4421	53.50	53.50
503-132-16	7585 N GREGORY AVE	0.176	4421	53.50	53.50
503-132-17	7573 N GREGORY AVE	0.137	4421	53.50	53.50
503-132-18	7561 N GREGORY AVE	0.149	4421	53.50	53.50
503-132-19	7549 N GREGORY AVE	0.137	4421	53.50	53.50
503-132-20	7537 N GREGORY AVE	0.148	4421	53.50	53.50
503-132-21	7538 N SUNRIVER DR	0.155	4421	53.50	53.50
503-132-22	7550 N SUNRIVER DR	0.137	4421	53.50	53.50
503-132-23	7562 N SUNRIVER DR	0.149	4421	53.50	53.50
503-132-24	7570 N SUNRIVER DR	0.267	4421	53.50	53.50
503-132-25	7578 N SUNRIVER DR	0.285	4421	53.50	53.50
503-132-26	7575 N SUNRIVER DR	0.284	4421	53.50	53.50
503-132-27	7567 N SUNRIVER DR	0.232	4421	53.50	53.50
503-132-28	7557 N SUNRIVER DR	0.287	4421	53.50	53.50
503-133-01	7508 N GREGORY AVE	0.175	4421	53.50	53.50
503-133-02	7522 N GREGORY AVE	0.149	4421	53.50	53.50
503-133-03	7534 N GREGORY AVE	0.149	4421	53.50	53.50

City of Fresno
Landscaping and Lighting Maintenance Dist #1
Fiscal Year 2020/21 Preliminary Assessment Roll

Assessor's Parcel Number	Situs Address	Taxable Acreage	Tract Number	Max Assessment	Charge
503-133-04	7546 N GREGORY AVE	0.149	4421	53.50	53.50
503-133-05	7558 N GREGORY AVE	0.149	4421	53.50	53.50
503-133-06	7570 N GREGORY AVE	0.149	4421	53.50	53.50
503-133-07	7582 N GREGORY AVE	0.176	4421	53.50	53.50
503-133-08	5729 W BEDFORD AVE	0.166	4421	53.50	53.50
503-133-09	5717 W BEDFORD AVE	0.149	4421	53.50	53.50
503-133-10	5705 W BEDFORD AVE	0.149	4421	53.50	53.50
503-133-11	5693 W BEDFORD AVE	0.149	4421	53.50	53.50
503-133-12	5681 W BEDFORD AVE	0.164	4421	53.50	53.50
503-133-13	5680 W ATHENS AVE	0.152	4421	53.50	53.50
503-133-14	5688 W ATHENS AVE	0.220	4421	53.50	53.50
503-133-15	7563 N CARNEGIE AVE	0.318	4421	53.50	53.50
503-133-16	7555 N CARNEGIE AVE	0.213	4421	53.50	53.50
503-133-17	7543 N CARNEGIE AVE	0.182	4421	53.50	53.50
503-133-18	7531 N CARNEGIE AVE	0.180	4421	53.50	53.50
503-133-19	7519 N CARNEGIE AVE	0.179	4421	53.50	53.50
503-133-20	7507 N CARNEGIE AVE	0.214	4421	53.50	53.50
503-134-01	7554 N CARNEGIE AVE	0.214	4421	53.50	53.50
503-134-02	7542 N CARNEGIE AVE	0.181	4421	53.50	53.50
503-134-03	7530 N CARNEGIE AVE	0.181	4421	53.50	53.50
503-134-04	7518 N CARNEGIE AVE	0.181	4421	53.50	53.50
503-134-05	7506 N CARNEGIE AVE	0.230	4421	53.50	53.50
503-141-01	5869 W DECATUR AVE	0.174	4421	53.50	53.50
503-141-02	5857 W DECATUR AVE	0.137	4421	53.50	53.50
503-141-03	5845 W DECATUR AVE	0.137	4421	53.50	53.50
503-141-04	5833 W DECATUR AVE	0.137	4421	53.50	53.50
503-141-05	5821 W DECATUR AVE	0.137	4421	53.50	53.50
503-141-06	5809 W DECATUR AVE	0.141	4421	53.50	53.50
503-141-07	5797 W DECATUR AVE	0.147	4421	53.50	53.50
503-141-08	5783 W DECATUR AVE	0.156	4421	53.50	53.50
503-141-09	5767 W DECATUR AVE	0.162	4421	53.50	53.50
503-141-10	5745 W DECATUR AVE	0.155	4421	53.50	53.50
503-141-11	5731 W DECATUR AVE	0.171	4421	53.50	53.50
503-141-12	5730 W CROMWELL AVE	0.143	4421	53.50	53.50
503-141-13	5744 W CROMWELL AVE	0.153	4421	53.50	53.50
503-141-14	5758 W CROMWELL AVE	0.156	4421	53.50	53.50
503-141-15	5776 W CROMWELL AVE	0.152	4421	53.50	53.50
503-141-16	5792 W CROMWELL AVE	0.137	4421	53.50	53.50
503-141-17	5804 W CROMWELL AVE	0.137	4421	53.50	53.50
503-141-18	5816 W CROMWELL AVE	0.137	4421	53.50	53.50
503-141-19	5828 W CROMWELL AVE	0.137	4421	53.50	53.50
503-141-20	5840 W CROMWELL AVE	0.137	4421	53.50	53.50
503-141-21	5852 W CROMWELL AVE	0.137	4421	53.50	53.50
503-141-22	5864 W CROMWELL AVE	0.137	4421	53.50	53.50
503-141-23	5876 W CROMWELL AVE	0.165	4421	53.50	53.50
503-142-01	5786 W DECATUR AVE	0.149	4421	53.50	53.50
503-142-02	5768 W DECATUR AVE	0.164	4421	53.50	53.50
503-142-03	5744 W DECATUR AVE	0.151	4421	53.50	53.50
503-142-04	5730 W DECATUR AVE	0.150	4421	53.50	53.50
503-142-05	5718 W DECATUR AVE	0.251	4421	53.50	53.50
503-142-06	7680 N GREGORY AVE	0.319	4421	53.50	53.50
503-142-07	7668 N GREGORY AVE	0.137	4421	53.50	53.50
503-142-08	7656 N GREGORY AVE	0.149	4421	53.50	53.50

City of Fresno
Landscaping and Lighting Maintenance Dist #1
Fiscal Year 2020/21 Preliminary Assessment Roll

Assessor's Parcel Number	Situs Address	Taxable Acreage	Tract Number	Max Assessment	Charge
503-142-09	7644 N GREGORY AVE	0.137	4421	53.50	53.50
503-142-10	7632 N GREGORY AVE	0.208	4421	53.50	53.50
503-142-11	5715 W CROMWELL AVE	0.274	4421	53.50	53.50
503-142-12	5723 W CROMWELL AVE	0.186	4421	53.50	53.50
503-142-13	5737 W CROMWELL AVE	0.153	4421	53.50	53.50
503-142-14	5749 W CROMWELL AVE	0.145	4421	53.50	53.50
503-142-15	5761 W CROMWELL AVE	0.156	4421	53.50	53.50
503-142-16	5773 W CROMWELL AVE	0.155	4421	53.50	53.50
503-142-17	5787 W CROMWELL AVE	0.137	4421	53.50	53.50
503-142-18	5799 W CROMWELL AVE	0.137	4421	53.50	53.50
503-142-19	5811 W CROMWELL AVE	0.137	4421	53.50	53.50
503-142-20	5823 W CROMWELL AVE	0.141	4421	53.50	53.50
503-142-21	5824 W BEDFORD AVE	0.141	4421	53.50	53.50
503-142-22	5812 W BEDFORD AVE	0.137	4421	53.50	53.50
503-142-23	5800 W BEDFORD AVE	0.137	4421	53.50	53.50
503-142-24	5788 W BEDFORD AVE	0.149	4421	53.50	53.50
503-142-25	5776 W BEDFORD AVE	0.149	4421	53.50	53.50
503-142-26	5764 W BEDFORD AVE	0.142	4421	53.50	53.50
503-142-27	5752 W BEDFORD AVE	0.150	4421	53.50	53.50
503-142-28	5740 W BEDFORD AVE	0.142	4421	53.50	53.50
503-142-29	5728 W BEDFORD AVE	0.151	4421	53.50	53.50
503-142-30	5716 W BEDFORD AVE	0.151	4421	53.50	53.50
503-142-31	5704 W BEDFORD AVE	0.137	4421	53.50	53.50
503-142-32	5692 W BEDFORD AVE	0.137	4421	53.50	53.50
503-142-33	5680 W BEDFORD AVE	0.152	4421	53.50	53.50
503-142-34	7613 N CARNEGIE AVE	0.160	4421	53.50	53.50
503-142-35	7625 N CARNEGIE AVE	0.142	4421	53.50	53.50
503-142-36	7637 N CARNEGIE AVE	0.149	4421	53.50	53.50
503-142-37	7649 N CARNEGIE AVE	0.140	4421	53.50	53.50
503-142-38	7661 N CARNEGIE AVE	0.149	4421	53.50	53.50
503-142-39	7673 N CARNEGIE AVE	0.140	4421	53.50	53.50
503-142-40	7685 N CARNEGIE AVE	0.149	4421	53.50	53.50
503-142-41	7697 N CARNEGIE AVE	0.184	4421	53.50	53.50
506-021-01	5730 W FREMONT AVE	0.140	4356	27.84	27.84
506-021-02	5738 W FREMONT AVE	0.374	4356	27.84	27.84
506-021-03	5748 W FREMONT AVE	0.141	4356	27.84	27.84
506-021-04	5756 W FREMONT AVE	0.149	4356	27.84	27.84
506-021-05	5766 W FREMONT AVE	0.156	4356	27.84	27.84
506-021-08	5792 W FREMONT AVE	0.150	4356	27.84	27.84
506-021-09	5816 W CORONA AVE	0.150	4356	27.84	27.84
506-021-10	5824 W CORONA AVE	0.181	4356	27.84	27.84
506-021-11	5774 W FREMONT AVE	0.150	4356	27.84	27.84
506-021-12	5784 W FREMONT AVE	0.130	4356	27.84	27.84
506-022-01	5725 W FREMONT AVE	0.192	4356	27.84	27.84
506-022-02	5735 W FREMONT AVE	0.202	4356	27.84	27.84
506-022-03	5745 W FREMONT AVE	0.183	4356	27.84	27.84
506-022-04	5755 W FREMONT AVE	0.223	4356	27.84	27.84
506-022-05	5765 W FREMONT AVE	0.189	4356	27.84	27.84
506-022-06	5775 W FREMONT AVE	0.238	4356	27.84	27.84
506-022-07	5796 W CORONA AVE	0.162	4356	27.84	27.84
506-022-08	5790 W CORONA AVE	0.172	4356	27.84	27.84
506-022-09	5782 W CORONA AVE	0.179	4356	27.84	27.84
506-022-10	5774 W CORONA AVE	0.168	4356	27.84	27.84

City of Fresno
Landscaping and Lighting Maintenance Dist #1
Fiscal Year 2020/21 Preliminary Assessment Roll

Assessor's Parcel Number	Situs Address	Taxable Acreage	Tract Number	Max Assessment	Charge
506-022-11	5742 W PALO ALTO AVE	0.229	4356	27.84	27.84
506-022-12	5734 W PALO ALTO AVE	0.137	4356	27.84	27.84
506-022-13	5726 W PALO ALTO AVE	0.139	4356	27.84	27.84
506-022-14	5718 W PALO ALTO AVE	0.170	4356	27.84	27.84
506-031-01	5502 W MAGILL AVE	0.176	4142	27.84	27.84
506-031-02	5512 W MAGILL AVE	0.137	4142	27.84	27.84
506-031-03	5522 W MAGILL AVE	0.137	4142	27.84	27.84
506-031-04	5532 W MAGILL AVE	0.137	4142	27.84	27.84
506-031-05	5542 W MAGILL AVE	0.137	4142	27.84	27.84
506-031-06	5552 W MAGILL AVE	0.137	4142	27.84	27.84
506-031-07	5562 W MAGILL AVE	0.137	4142	27.84	27.84
506-031-08	5572 W MAGILL AVE	0.137	4142	27.84	27.84
506-031-09	5582 W MAGILL AVE	0.137	4142	27.84	27.84
506-031-10	5592 W MAGILL AVE	0.137	4142	27.84	27.84
506-031-11	5604 W MAGILL AVE	0.137	4142	27.84	27.84
506-031-12	5614 W MAGILL AVE	0.137	4142	27.84	27.84
506-031-13	5624 W MAGILL AVE	0.137	4142	27.84	27.84
506-031-14	5634 W MAGILL AVE	0.192	4142	27.84	27.84
506-031-15	6679 N LOLA AVE	0.176	4142	27.84	27.84
506-031-16	6675 N LOLA AVE	0.162	4142	27.84	27.84
506-032-01	5619 W MAGILL AVE	0.156	4142	27.84	27.84
506-032-02	5609 W MAGILL AVE	0.140	4142	27.84	27.84
506-032-03	5597 W MAGILL AVE	0.140	4142	27.84	27.84
506-032-04	5587 W MAGILL AVE	0.140	4142	27.84	27.84
506-032-05	5577 W MAGILL AVE	0.140	4142	27.84	27.84
506-032-06	5567 W MAGILL AVE	0.140	4142	27.84	27.84
506-032-07	5557 W MAGILL AVE	0.140	4142	27.84	27.84
506-032-08	5547 W MAGILL AVE	0.140	4142	27.84	27.84
506-032-09	5537 W MAGILL AVE	0.140	4142	27.84	27.84
506-032-10	5527 W MAGILL AVE	0.161	4142	27.84	27.84
506-032-11	5528 W FREMONT AVE	0.158	4142	27.84	27.84
506-032-12	5538 W FREMONT AVE	0.137	4142	27.84	27.84
506-032-13	5548 W FREMONT AVE	0.137	4142	27.84	27.84
506-032-14	5558 W FREMONT AVE	0.137	4142	27.84	27.84
506-032-15	5568 W FREMONT AVE	0.137	4142	27.84	27.84
506-032-16	5578 W FREMONT AVE	0.137	4142	27.84	27.84
506-032-17	5588 W FREMONT AVE	0.137	4142	27.84	27.84
506-032-18	5598 W FREMONT AVE	0.137	4142	27.84	27.84
506-032-19	5610 W FREMONT AVE	0.137	4142	27.84	27.84
506-032-20	5620 W FREMONT AVE	0.153	4142	27.84	27.84
506-033-01	6651 N LOLA AVE	0.153	4142	27.84	27.84
506-033-02	6643 N LOLA AVE	0.144	4142	27.84	27.84
506-033-03	5635 W FREMONT AVE	0.164	4142	27.84	27.84
506-033-04	5625 W FREMONT AVE	0.137	4142	27.84	27.84
506-033-05	5615 W FREMONT AVE	0.144	4142	27.84	27.84
506-033-06	5605 W FREMONT AVE	0.144	4142	27.84	27.84
506-033-07	5589 W FREMONT AVE	0.144	4142	27.84	27.84
506-033-08	5579 W FREMONT AVE	0.144	4142	27.84	27.84
506-033-09	5569 W FREMONT AVE	0.144	4142	27.84	27.84
506-033-10	5559 W FREMONT AVE	0.144	4142	27.84	27.84
506-033-11	5549 W FREMONT AVE	0.144	4142	27.84	27.84
506-033-12	5539 W FREMONT AVE	0.144	4142	27.84	27.84
506-033-13	5529 W FREMONT AVE	0.158	4142	27.84	27.84

City of Fresno
Landscaping and Lighting Maintenance Dist #1
Fiscal Year 2020/21 Preliminary Assessment Roll

Assessor's Parcel Number	Situs Address	Taxable Acreage	Tract Number	Max Assessment	Charge
506-033-14	5524 W PALO ALTO AVE	0.158	4142	27.84	27.84
506-033-15	5534 W PALO ALTO AVE	0.144	4142	27.84	27.84
506-033-16	5544 W PALO ALTO AVE	0.144	4142	27.84	27.84
506-033-17	5554 W PALO ALTO AVE	0.144	4142	27.84	27.84
506-033-18	5564 W PALO ALTO AVE	0.144	4142	27.84	27.84
506-033-19	5574 W PALO ALTO AVE	0.144	4142	27.84	27.84
506-033-20	5584 W PALO ALTO AVE	0.144	4142	27.84	27.84
506-033-21	5602 W PALO ALTO AVE	0.144	4142	27.84	27.84
506-033-22	5612 W PALO ALTO AVE	0.144	4142	27.84	27.84
506-033-23	5622 W PALO ALTO AVE	0.144	4142	27.84	27.84
506-033-24	5632 W PALO ALTO AVE	0.144	4142	27.84	27.84
506-033-25	5642 W PALO ALTO AVE	0.153	4142	27.84	27.84
506-033-26	6636 N IVANHOE AVE	0.176	4356	27.84	27.84
506-033-27	6648 N IVANHOE AVE	0.156	4356	27.84	27.84
506-033-28	6658 N IVANHOE AVE	0.156	4356	27.84	27.84
506-033-29	6672 N IVANHOE AVE	0.156	4356	27.84	27.84
506-033-30	6684 N IVANHOE AVE	0.169	4356	27.84	27.84
506-034-01	6674 N WHEELER AVE	0.176	4142	27.84	27.84
506-034-02	6664 N WHEELER AVE	0.151	4142	27.84	27.84
506-034-03	6654 N WHEELER AVE	0.151	4142	27.84	27.84
506-034-04	6644 N WHEELER AVE	0.151	4142	27.84	27.84
506-034-05	6634 N WHEELER AVE	0.151	4142	27.84	27.84
506-034-06	6624 N WHEELER AVE	0.151	4142	27.84	27.84
506-034-07	6614 N WHEELER AVE	0.151	4142	27.84	27.84
506-034-08	6604 N WHEELER AVE	0.126	4142	27.84	27.84
506-035-01	5702 W FREMONT AVE	0.156	4356	27.84	27.84
506-035-02	5712 W FREMONT AVE	0.140	4356	27.84	27.84
506-035-03	5720 W FREMONT AVE	0.140	4356	27.84	27.84
506-036-01	5710 W PALO ALTO AVE	0.151	4356	27.84	27.84
506-036-02	5702 W PALO ALTO AVE	0.260	4356	27.84	27.84
506-036-03	5701 W FREMONT AVE	0.218	4356	27.84	27.84
506-036-04	5715 W FREMONT AVE	0.148	4356	27.84	27.84
506-041-01	5503 W PALO ALTO AVE	0.160	4142	27.84	27.84
506-041-02	5513 W PALO ALTO AVE	0.126	4142	27.84	27.84
506-041-03	5523 W PALO ALTO AVE	0.125	4142	27.84	27.84
506-041-04	5533 W PALO ALTO AVE	0.125	4142	27.84	27.84
506-041-05	5543 W PALO ALTO AVE	0.125	4142	27.84	27.84
506-041-06	5553 W PALO ALTO AVE	0.125	4142	27.84	27.84
506-041-07	5563 W PALO ALTO AVE	0.125	4142	27.84	27.84
506-041-08	5573 W PALO ALTO AVE	0.125	4142	27.84	27.84
506-041-09	5583 W PALO ALTO AVE	0.125	4142	27.84	27.84
506-041-10	5601 W PALO ALTO AVE	0.125	4142	27.84	27.84
506-041-11	5611 W PALO ALTO AVE	0.125	4142	27.84	27.84
506-041-12	5621 W PALO ALTO AVE	0.127	4142	27.84	27.84
506-041-13	5631 W PALO ALTO AVE	0.111	4142	27.84	27.84
506-041-14	5630 W LOS ALTOS AVE	0.128	4142	27.84	27.84
506-041-15	5612 W LOS ALTOS AVE	0.125	4142	27.84	27.84
506-041-16	5604 W LOS ALTOS AVE	0.125	4142	27.84	27.84
506-041-17	5592 W LOS ALTOS AVE	0.125	4142	27.84	27.84
506-041-18	5582 W LOS ALTOS AVE	0.125	4142	27.84	27.84
506-041-19	5570 W LOS ALTOS AVE	0.125	4142	27.84	27.84
506-041-20	5560 W LOS ALTOS AVE	0.125	4142	27.84	27.84
506-041-21	5548 W LOS ALTOS AVE	0.125	4142	27.84	27.84

City of Fresno
Landscaping and Lighting Maintenance Dist #1
Fiscal Year 2020/21 Preliminary Assessment Roll

Assessor's Parcel Number	Situs Address	Taxable Acreage	Tract Number	Max Assessment	Charge
506-041-22	5538 W LOS ALTOS AVE	0.125	4142	27.84	27.84
506-041-23	5526 W LOS ALTOS AVE	0.125	4142	27.84	27.84
506-041-24	5516 W LOS ALTOS AVE	0.172	4142	27.84	27.84
506-041-25	6572 N WHEELER AVE	0.137	4142	27.84	27.84
506-041-26	6564 N WHEELER AVE	0.144	4142	27.84	27.84
506-041-27	6554 N WHEELER AVE	0.142	4142	27.84	27.84
506-041-28	6546 N WHEELER AVE	0.142	4142	27.84	27.84
506-041-29	6536 N WHEELER AVE	0.142	4142	27.84	27.84
506-041-30	6528 N WHEELER AVE	0.160	4142	27.84	27.84
506-042-01	6508 N WHEELER AVE	0.160	4142	27.84	27.84
506-043-01	5657 W LOS ALTOS AVE	0.192	4142	27.84	27.84
506-043-02	5649 W LOS ALTOS AVE	0.151	4142	27.84	27.84
506-043-03	5641 W LOS ALTOS AVE	0.133	4142	27.84	27.84
506-043-04	5633 W LOS ALTOS AVE	0.126	4142	27.84	27.84
506-043-05	5625 W LOS ALTOS AVE	0.125	4142	27.84	27.84
506-043-06	5617 W LOS ALTOS AVE	0.153	4142	27.84	27.84
506-043-07	5609 W LOS ALTOS AVE	0.131	4142	27.84	27.84
506-043-08	5601 W LOS ALTOS AVE	0.125	4142	27.84	27.84
506-043-09	5589 W LOS ALTOS AVE	0.125	4142	27.84	27.84
506-043-10	5579 W LOS ALTOS AVE	0.125	4142	27.84	27.84
506-043-11	5567 W LOS ALTOS AVE	0.125	4142	27.84	27.84
506-043-12	5557 W LOS ALTOS AVE	0.125	4142	27.84	27.84
506-043-13	5545 W LOS ALTOS AVE	0.125	4142	27.84	27.84
506-043-14	5535 W LOS ALTOS AVE	0.125	4142	27.84	27.84
506-043-15	5523 W LOS ALTOS AVE	0.137	4142	27.84	27.84
506-043-16	5522 W WATHEN AVE	0.137	4142	27.84	27.84
506-043-17	5532 W WATHEN AVE	0.125	4142	27.84	27.84
506-043-18	5542 W WATHEN AVE	0.125	4142	27.84	27.84
506-043-19	5552 W WATHEN AVE	0.125	4142	27.84	27.84
506-043-20	5562 W WATHEN AVE	0.125	4142	27.84	27.84
506-043-21	5572 W WATHEN AVE	0.125	4142	27.84	27.84
506-043-22	5582 W WATHEN AVE	0.125	4142	27.84	27.84
506-043-23	5592 W WATHEN AVE	0.125	4142	27.84	27.84
506-043-24	5604 W WATHEN AVE	0.125	4142	27.84	27.84
506-043-25	5616 W WATHEN AVE	0.143	4142	27.84	27.84
506-043-26	5628 W WATHEN AVE	0.146	4142	27.84	27.84
506-043-27	5640 W WATHEN AVE	0.140	4142	27.84	27.84
506-043-28	5652 W WATHEN AVE	0.137	4142	27.84	27.84
506-043-29	5664 W WATHEN AVE	0.151	4142	27.84	27.84
506-043-30	5676 W WATHEN AVE	0.158	4142	27.84	27.84
506-043-31	5692 W WATHEN AVE	0.158	4142	27.84	27.84
506-043-32	5702 W WATHEN AVE	0.165	4142	27.84	27.84
506-043-33	5710 W WATHEN AVE	0.192	4142	27.84	27.84
506-044-01	5711 W WATHEN AVE	0.160	4142	27.84	27.84
506-044-02	5701 W WATHEN AVE	0.152	4142	27.84	27.84
506-044-03	5691 W WATHEN AVE	0.173	4142	27.84	27.84
506-044-04	5681 W WATHEN AVE	0.137	4142	27.84	27.84
506-044-05	5671 W WATHEN AVE	0.152	4142	27.84	27.84
506-044-06	5661 W WATHEN AVE	0.164	4142	27.84	27.84
506-044-07	5651 W WATHEN AVE	0.170	4142	27.84	27.84
506-044-08	5641 W WATHEN AVE	0.171	4142	27.84	27.84
506-044-09	5631 W WATHEN AVE	0.179	4142	27.84	27.84
506-044-10	5621 W WATHEN AVE	0.156	4142	27.84	27.84

City of Fresno
Landscaping and Lighting Maintenance Dist #1
Fiscal Year 2020/21 Preliminary Assessment Roll

Assessor's Parcel Number	Situs Address	Taxable Acreage	Tract Number	Max Assessment	Charge
506-044-11	5611 W WATHEN AVE	0.121	4142	27.84	27.84
506-044-12	5601 W WATHEN AVE	0.131	4142	27.84	27.84
506-044-13	5591 W WATHEN AVE	0.125	4142	27.84	27.84
506-044-14	5581 W WATHEN AVE	0.125	4142	27.84	27.84
506-044-15	5571 W WATHEN AVE	0.125	4142	27.84	27.84
506-044-16	5561 W WATHEN AVE	0.125	4142	27.84	27.84
506-044-17	5551 W WATHEN AVE	0.125	4142	27.84	27.84
506-044-18	5541 W WATHEN AVE	0.125	4142	27.84	27.84
506-044-19	5531 W WATHEN AVE	0.125	4142	27.84	27.84
506-044-20	5521 W WATHEN AVE	0.137	4142	27.84	27.84
506-044-21	5522 W PAUL AVE	0.137	4356	27.84	27.84
506-044-22	5532 W PAUL AVE	0.121	4356	27.84	27.84
506-044-23	5544 W PAUL AVE	0.121	4356	27.84	27.84
506-044-24	5554 W PAUL AVE	0.121	4356	27.84	27.84
506-044-25	5566 W PAUL AVE	0.121	4356	27.84	27.84
506-044-26	5576 W PAUL AVE	0.121	4356	27.84	27.84
506-044-27	5588 W PAUL AVE	0.121	4356	27.84	27.84
506-044-28	5598 W PAUL AVE	0.121	4356	27.84	27.84
506-044-29	5612 W PAUL AVE	0.121	4356	27.84	27.84
506-044-30	5622 W PAUL AVE	0.121	4356	27.84	27.84
506-044-31	5634 W PAUL AVE	0.121	4356	27.84	27.84
506-044-32	5644 W PAUL AVE	0.144	4356	27.84	27.84
506-044-33	5658 W CORONA AVE	0.175	4356	27.84	27.84
506-044-34	5670 W CORONA AVE	0.203	4356	27.84	27.84
506-044-35	5682 W CORONA AVE	0.167	4356	27.84	27.84
506-044-36	5690 W CORONA AVE	0.149	4356	27.84	27.84
506-044-37	5698 W CORONA AVE	0.142	4356	27.84	27.84
506-044-38	5708 W CORONA AVE	0.142	4356	27.84	27.84
506-044-39	5716 W CORONA AVE	0.144	4356	27.84	27.84
506-044-40	5724 W CORONA AVE	0.172	4356	27.84	27.84
506-044-41	5732 W CORONA AVE	0.170	4356	27.84	27.84
506-044-42	5740 W CORONA AVE	0.168	4356	27.84	27.84
506-051-02	5599 W MENLO AVE	0.131	4356	27.84	27.84
506-051-03	5587 W MENLO AVE	0.125	4356	27.84	27.84
506-051-04	5575 W MENLO AVE	0.125	4356	27.84	27.84
506-051-05	5563 W MENLO AVE	0.125	4356	27.84	27.84
506-051-06	5551 W MENLO AVE	0.125	4356	27.84	27.84
506-051-07	5539 W MENLO AVE	0.125	4356	27.84	27.84
506-051-08	5527 W MENLO AVE	0.113	4356	27.84	27.84
506-051-09	5515 W MENLO AVE	0.144	4356	27.84	27.84
506-051-10	5503 W MENLO AVE	0.152	4356	27.84	27.84
506-051-11	6462 N WHEELER AVE	0.206	4356	27.84	27.84
506-051-12	6474 N WHEELER AVE	0.128	4356	27.84	27.84
506-051-13	6486 N WHEELER AVE	0.142	4356	27.84	27.84
506-051-14	6498 N WHEELER AVE	0.144	4356	27.84	27.84
506-052-01	5516 W MENLO AVE	0.137	4356	27.84	27.84
506-052-02	5530 W MENLO AVE	0.141	4356	27.84	27.84
506-052-03	5544 W MENLO AVE	0.131	4356	27.84	27.84
506-052-04	5558 W MENLO AVE	0.131	4356	27.84	27.84
506-052-05	5572 W MENLO AVE	0.141	4356	27.84	27.84
506-052-06	5584 W MENLO AVE	0.151	4356	27.84	27.84
506-052-07	5598 W MENLO AVE	0.134	4356	27.84	27.84
506-052-08	5612 W MENLO AVE	0.141	4356	27.84	27.84

City of Fresno
Landscaping and Lighting Maintenance Dist #1
Fiscal Year 2020/21 Preliminary Assessment Roll

Assessor's Parcel Number	Situs Address	Taxable Acreage	Tract Number	Max Assessment	Charge
506-052-09	5626 W MENLO AVE	0.184	4356	27.84	27.84
506-052-10	5635 W PAUL AVE	0.171	4356	27.84	27.84
506-052-11	5623 W PAUL AVE	0.125	4356	27.84	27.84
506-052-12	5613 W PAUL AVE	0.121	4356	27.84	27.84
506-052-13	5599 W PAUL AVE	0.121	4356	27.84	27.84
506-052-14	5589 W PAUL AVE	0.121	4356	27.84	27.84
506-052-15	5577 W PAUL AVE	0.121	4356	27.84	27.84
506-052-16	5567 W PAUL AVE	0.121	4356	27.84	27.84
506-052-17	5555 W PAUL AVE	0.121	4356	27.84	27.84
506-052-18	5545 W PAUL AVE	0.121	4356	27.84	27.84
506-052-19	5533 W PAUL AVE	0.121	4356	27.84	27.84
506-052-20	5523 W PAUL AVE	0.137	4356	27.84	27.84
506-061-01-S	5420 W PAUL AVE	0.180	4145	87.16	87.16
506-061-02-S	5430 W PAUL AVE	0.151	4145	87.16	87.16
506-061-03-S	5440 W PAUL AVE	0.199	4145	87.16	87.16
506-061-04-S	5450 W PAUL AVE	0.197	4145	87.16	87.16
506-061-05-S	5459 W PAUL AVE	0.233	4145	87.16	87.16
506-061-06-S	5449 W PAUL AVE	0.165	4145	87.16	87.16
506-061-07-S	5439 W PAUL AVE	0.151	4145	87.16	87.16
506-061-08-S	5429 W PAUL AVE	0.148	4145	87.16	87.16
506-061-09-S	5419 W PAUL AVE	0.144	4145	87.16	87.16
506-061-10-S	5409 W PAUL AVE	0.144	4145	87.16	87.16
506-061-11-S	5399 W PAUL AVE	0.144	4145	87.16	87.16
506-061-12-S	5389 W PAUL AVE	0.144	4145	87.16	87.16
506-061-13-S	5379 W PAUL AVE	0.156	4145	87.16	87.16
506-061-14-S	6493 N STATE	0.177	4145	87.16	87.16
506-061-15-S	6479 N STATE	0.154	4145	87.16	87.16
506-061-16-S	6467 N STATE	0.154	4145	87.16	87.16
506-061-17-S	6453 N STATE	0.154	4145	87.16	87.16
506-061-18-S	6439 N STATE	0.154	4145	87.16	87.16
506-061-19-S	6427 N STATE	0.137	4145	87.16	87.16
506-061-20-S	6413 N STATE	0.149	4145	87.16	87.16
506-061-21-S	6407 N STATE	0.182	4145	87.16	87.16
506-061-22-S	6412 N STATE	0.179	4145	87.16	87.16
506-061-23-S	6422 N STATE	0.179	4145	87.16	87.16
506-061-24-S	6436 N STATE	0.149	4145	87.16	87.16
506-061-25-S	6437 N CONSTANCE AVE	0.172	4145	87.16	87.16
506-061-26-S	6425 N CONSTANCE AVE	0.179	4145	87.16	87.16
506-061-27-S	6413 N CONSTANCE AVE	0.171	4145	87.16	87.16
506-061-28-S	6401 N CONSTANCE AVE	0.192	4145	87.16	87.16
506-062-01-S	6510 N DELBERT AVE	0.148	4145	87.16	87.16
506-062-02-S	6502 N DELBERT AVE	0.177	4145	87.16	87.16
506-062-03-S	5382 W PAUL AVE	0.151	4145	87.16	87.16
506-062-04-S	5370 W PAUL AVE	0.144	4145	87.16	87.16
506-062-05-S	5358 W PAUL AVE	0.160	4145	87.16	87.16
506-063-01-S	6522 N STATE	0.151	4145	87.16	87.16
506-063-02-S	6510 N STATE	0.141	4145	87.16	87.16
506-063-03-S	6498 N STATE	0.141	4145	87.16	87.16
506-063-04-S	6486 N STATE	0.141	4145	87.16	87.16
506-063-05-S	6474 N STATE	0.141	4145	87.16	87.16
506-063-06-S	6460 N STATE	0.153	4145	87.16	87.16
506-063-07-S	6445 N CONSTANCE AVE	0.153	4145	87.16	87.16
506-063-08-S	6455 N CONSTANCE AVE	0.141	4145	87.16	87.16

City of Fresno
Landscaping and Lighting Maintenance Dist #1
Fiscal Year 2020/21 Preliminary Assessment Roll

Assessor's Parcel Number	Situs Address	Taxable Acreage	Tract Number	Max Assessment	Charge
506-063-09-S	6467 N CONSTANCE AVE	0.141	4145	87.16	87.16
506-063-10-S	6477 N CONSTANCE AVE	0.141	4145	87.16	87.16
506-063-11-S	6489 N CONSTANCE AVE	0.141	4145	87.16	87.16
506-063-12-S	6499 N CONSTANCE AVE	0.153	4145	87.16	87.16
506-071-08	6546 N WESTERN AVE	0.156	4251	34.40	34.40
506-071-09	6558 N WESTERN AVE	0.144	4251	34.40	34.40
506-071-10	6566 N WESTERN AVE	0.144	4251	34.40	34.40
506-071-11	6574 N WESTERN AVE	0.144	4251	34.40	34.40
506-071-12	6582 N WESTERN AVE	0.160	4251	34.40	34.40
506-071-13	6590 N WESTERN AVE	0.238	4251	34.40	34.40
506-071-14	5316 W LOS ALTOS AVE	0.224	4251	34.40	34.40
506-071-15	5328 W LOS ALTOS AVE	0.167	4251	34.40	34.40
506-071-16	5338 W LOS ALTOS AVE	0.144	4251	34.40	34.40
506-071-17	5350 W LOS ALTOS AVE	0.137	4251	34.40	34.40
506-075-01-S	5424 W LOS ALTOS AVE	0.179	4145	87.16	87.16
506-075-02-S	5434 W LOS ALTOS AVE	0.137	4145	87.16	87.16
506-075-03-S	5444 W LOS ALTOS AVE	0.144	4145	87.16	87.16
506-075-04-S	5454 W LOS ALTOS AVE	0.114	4145	87.16	87.16
506-075-05-S	5455 W LOS ALTOS AVE	0.183	4145	87.16	87.16
506-075-06-S	5453 W LOS ALTOS AVE	0.206	4145	87.16	87.16
506-075-07-S	5443 W LOS ALTOS AVE	0.192	4145	87.16	87.16
506-075-08-S	5433 W LOS ALTOS AVE	0.171	4145	87.16	87.16
506-075-09-S	5423 W LOS ALTOS AVE	0.164	4145	87.16	87.16
506-075-10-S	5422 W WATHEN AVE	0.174	4145	87.16	87.16
506-075-11-S	5432 W WATHEN AVE	0.184	4145	87.16	87.16
506-075-12-S	5442 W WATHEN AVE	0.179	4145	87.16	87.16
506-075-13-S	5452 W WATHEN AVE	0.176	4145	87.16	87.16
506-075-14-S	5453 W WATHEN AVE	0.182	4145	87.16	87.16
506-075-15-S	5451 W WATHEN AVE	0.188	4145	87.16	87.16
506-075-16-S	5441 W WATHEN AVE	0.158	4145	87.16	87.16
506-075-17-S	5431 W WATHEN AVE	0.176	4145	87.16	87.16
506-075-18-S	5421 W WATHEN AVE	0.166	4145	87.16	87.16
506-076-01-S	6592 N DELBERT AVE	0.184	4145	87.16	87.16
506-076-02-S	6582 N DELBERT AVE	0.148	4145	87.16	87.16
506-076-03-S	6574 N DELBERT AVE	0.146	4145	87.16	87.16
506-076-04-S	6564 N DELBERT AVE	0.146	4145	87.16	87.16
506-076-05-S	6556 N DELBERT AVE	0.146	4145	87.16	87.16
506-076-06-S	6546 N DELBERT AVE	0.146	4145	87.16	87.16
506-076-07-S	6538 N DELBERT AVE	0.146	4145	87.16	87.16
506-076-08-S	6528 N DELBERT AVE	0.146	4145	87.16	87.16
506-076-09-S	6520 N DELBERT AVE	0.146	4145	87.16	87.16
506-076-10	6599 N STATE	0.153	4251	34.40	34.40
506-076-11	6591 N STATE	0.137	4251	34.40	34.40
506-076-12	6583 N STATE	0.137	4251	34.40	34.40
506-076-13	6575 N STATE	0.137	4251	34.40	34.40
506-076-14	6567 N STATE	0.137	4251	34.40	34.40
506-076-15	6559 N STATE	0.137	4251	34.40	34.40
506-076-16	6551 N STATE	0.137	4251	34.40	34.40
506-076-17	6543 N STATE	0.126	4251	34.40	34.40
506-076-18	6535 N STATE	0.128	4251	34.40	34.40
506-076-19	5365 W WATHEN AVE	0.096	4251	34.40	34.40
506-076-20	5353 W WATHEN AVE	0.165	4251	34.40	34.40
506-077-01	6580 N STATE	0.147	4251	34.40	34.40

City of Fresno
Landscaping and Lighting Maintenance Dist #1
Fiscal Year 2020/21 Preliminary Assessment Roll

Assessor's Parcel Number	Situs Address	Taxable Acreage	Tract Number	Max Assessment	Charge
506-077-02	6572 N STATE	0.134	4251	34.40	34.40
506-077-03	6564 N STATE	0.134	4251	34.40	34.40
506-077-04	6556 N STATE	0.134	4251	34.40	34.40
506-077-05	6548 N STATE	0.147	4251	34.40	34.40
506-077-06	6547 N WESTERN AVE	0.147	4251	34.40	34.40
506-077-07	6555 N WESTERN AVE	0.147	4251	34.40	34.40
506-077-08	6563 N WESTERN AVE	0.147	4251	34.40	34.40
506-077-09	6571 N WESTERN AVE	0.147	4251	34.40	34.40
506-077-10	6579 N WESTERN AVE	0.147	4251	34.40	34.40
506-078-01	5331 W WATHEN AVE	0.172	4251	34.40	34.40
506-078-02	5321 W WATHEN AVE	0.142	4251	34.40	34.40
506-078-03	5309 W WATHEN AVE	0.151	4251	34.40	34.40
506-081-01-S	6748 N CONSTANCE AVE	0.096	4208	53.63	53.62
506-081-02-S	6742 N CONSTANCE AVE	0.096	4208	53.63	53.62
506-081-03-S	6734 N CONSTANCE AVE	0.096	4208	53.63	53.62
506-081-04-S	6728 N CONSTANCE AVE	0.096	4208	53.63	53.62
506-081-05-S	6720 N CONSTANCE AVE	0.096	4208	53.63	53.62
506-081-06-S	6714 N CONSTANCE AVE	0.119	4208	53.63	53.62
506-081-07-S	6715 N DANTE AVE	0.128	4208	53.63	53.62
506-081-08-S	6721 N DANTE AVE	0.102	4208	53.63	53.62
506-081-09-S	6729 N DANTE AVE	0.100	4208	53.63	53.62
506-081-10-S	6735 N DANTE AVE	0.098	4208	53.63	53.62
506-081-11-S	6743 N DANTE AVE	0.098	4208	53.63	53.62
506-081-12-S	6716 N DANTE AVE	0.195	4337	53.63	53.62
506-081-13-S	6726 N DANTE AVE	0.288	4337	53.63	53.62
506-081-14-S	6751 N DANTE AVE	0.238	4337	53.63	53.62
506-081-15-S	6754 N CONSTANCE AVE	0.108	4337	53.63	53.62
506-081-16-S	6762 N CONSTANCE AVE	0.243	4337	53.63	53.62
506-081-17-S	6769 N CONSTANCE AVE	0.229	4337	53.63	53.62
506-081-18-S	6763 N CONSTANCE AVE	0.116	4337	53.63	53.62
506-081-19-S	6757 N CONSTANCE AVE	0.098	4337	53.63	53.62
506-081-20-S	6751 N CONSTANCE AVE	0.098	4208	53.63	53.62
506-081-21-S	6745 N CONSTANCE AVE	0.098	4208	53.63	53.62
506-081-22-S	6737 N CONSTANCE AVE	0.098	4208	53.63	53.62
506-081-23-S	6731 N CONSTANCE AVE	0.098	4208	53.63	53.62
506-081-24-S	6723 N CONSTANCE AVE	0.098	4208	53.63	53.62
506-081-25-S	6717 N CONSTANCE AVE	0.098	4208	53.63	53.62
506-081-26-S	6711 N CONSTANCE AVE	0.098	4208	53.63	53.62
506-081-27-S	6705 N CONSTANCE AVE	0.098	4208	53.63	53.62
506-081-28-S	6699 N CONSTANCE AVE	0.098	4208	53.63	53.62
506-081-29-S	6691 N CONSTANCE AVE	0.098	4208	53.63	53.62
506-081-30-S	6685 N CONSTANCE AVE	0.098	4208	53.63	53.62
506-081-31-S	6679 N CONSTANCE AVE	0.098	4208	53.63	53.62
506-081-32-S	6671 N CONSTANCE AVE	0.098	4208	53.63	53.62
506-082-01-S	5263 W WARNER AVE	0.115	4208	53.63	53.62
506-082-02-S	5255 W WARNER AVE	0.097	4208	53.63	53.62
506-082-03-S	5249 W WARNER AVE	0.097	4208	53.63	53.62
506-082-04-S	5241 W WARNER AVE	0.097	4208	53.63	53.62
506-082-05-S	5235 W WARNER AVE	0.097	4208	53.63	53.62
506-082-06-S	5227 W WARNER AVE	0.096	4208	53.63	53.62
506-082-07-S	5221 W WARNER AVE	0.103	4208	53.63	53.62
506-082-08-S	5213 W WARNER AVE	0.091	4208	53.63	53.62
506-082-09-S	5207 W WARNER AVE	0.096	4208	53.63	53.62

City of Fresno
Landscaping and Lighting Maintenance Dist #1
Fiscal Year 2020/21 Preliminary Assessment Roll

Assessor's Parcel Number	Situs Address	Taxable Acreage	Tract Number	Max Assessment	Charge
506-082-10-S	5199 W WARNER AVE	0.096	4208	53.63	53.62
506-082-11-S	5193 W WARNER AVE	0.103	4208	53.63	53.62
506-082-12-S	5166 W MAGILL AVE	0.115	4208	53.63	53.62
506-082-13-S	5174 W MAGILL AVE	0.104	4208	53.63	53.62
506-082-14-S	5182 W MAGILL AVE	0.104	4208	53.63	53.62
506-082-15-S	5190 W MAGILL AVE	0.104	4208	53.63	53.62
506-082-16-S	5198 W MAGILL AVE	0.104	4208	53.63	53.62
506-082-17-S	5206 W MAGILL AVE	0.104	4208	53.63	53.62
506-082-18-S	5214 W MAGILL AVE	0.104	4208	53.63	53.62
506-082-19-S	5222 W MAGILL AVE	0.104	4208	53.63	53.62
506-082-20-S	5230 W MAGILL AVE	0.104	4208	53.63	53.62
506-082-21-S	5238 W MAGILL AVE	0.097	4208	53.63	53.62
506-082-22-S	5246 W MAGILL AVE	0.097	4208	53.63	53.62
506-082-23-S	5254 W MAGILL AVE	0.097	4208	53.63	53.62
506-082-24-S	5262 W MAGILL AVE	0.115	4208	53.63	53.62
506-091-01-S	6667 N JEANNE AVE	0.146	4208	53.63	53.62
506-091-02-S	6671 N JEANNE AVE	0.101	4208	53.63	53.62
506-091-03-S	6677 N JEANNE AVE	0.101	4208	53.63	53.62
506-091-04-S	6681 N JEANNE AVE	0.101	4208	53.63	53.62
506-091-05-S	6687 N JEANNE AVE	0.101	4208	53.63	53.62
506-091-06-S	5163 W MAGILL AVE	0.168	4208	53.63	53.62
506-091-07-S	5173 W MAGILL AVE	0.126	4208	53.63	53.62
506-091-08-S	5181 W MAGILL AVE	0.095	4208	53.63	53.62
506-091-09-S	5187 W MAGILL AVE	0.099	4208	53.63	53.62
506-091-10-S	5195 W MAGILL AVE	0.101	4208	53.63	53.62
506-091-11-S	5201 W MAGILL AVE	0.106	4208	53.63	53.62
506-091-12-S	5209 W MAGILL AVE	0.101	4208	53.63	53.62
506-091-13-S	5215 W MAGILL AVE	0.103	4208	53.63	53.62
506-091-14-S	5223 W MAGILL AVE	0.103	4208	53.63	53.62
506-091-15-S	5229 W MAGILL AVE	0.097	4208	53.63	53.62
506-091-16-S	5237 W MAGILL AVE	0.096	4208	53.63	53.62
506-091-17-S	5243 W MAGILL AVE	0.096	4208	53.63	53.62
506-091-24-S	5240 W FREMONT AVE	0.096	4208	53.63	53.62
506-091-25-S	5232 W FREMONT AVE	0.096	4208	53.63	53.62
506-091-26-S	5224 W FREMONT AVE	0.096	4208	53.63	53.62
506-091-27-S	5216 W FREMONT AVE	0.096	4208	53.63	53.62
506-091-28-S	5208 W FREMONT AVE	0.100	4208	53.63	53.62
506-091-29-S	5202 W FREMONT AVE	0.110	4208	53.63	53.62
506-091-30-S	5192 W FREMONT AVE	0.120	4208	53.63	53.62
506-091-31-S	5184 W FREMONT AVE	0.166	4208	53.63	53.62
506-091-32-S	5168 W FREMONT AVE	0.133	4208	53.63	53.62
506-091-33-S	5162 W FREMONT AVE	0.113	4208	53.63	53.62
506-091-34-S	5156 W FREMONT AVE	0.126	4208	53.63	53.62
506-091-35-S	5150 W FREMONT AVE	0.137	4208	53.63	53.62
506-091-36-S	5144 W FREMONT AVE	0.168	4208	53.63	53.62
506-091-37-S	5138 W FREMONT AVE	0.137	4208	53.63	53.62
506-091-38-S	5132 W FREMONT AVE	0.120	4208	53.63	53.62
506-091-39-S	6635 N CLEO AVE	0.114	4208	53.63	53.62
506-091-40-S	6639 N CLEO AVE	0.122	4208	53.63	53.62
506-091-41-S	6643 N CLEO AVE	0.121	4208	53.63	53.62
506-091-42-S	6647 N CLEO AVE	0.120	4208	53.63	53.62
506-092-01-S	5097 W FREMONT AVE	0.126	4208	53.63	53.62
506-092-02-S	5087 W FREMONT AVE	0.106	4208	53.63	53.62

City of Fresno
Landscaping and Lighting Maintenance Dist #1
Fiscal Year 2020/21 Preliminary Assessment Roll

Assessor's Parcel Number	Situs Address	Taxable Acreage	Tract Number	Max Assessment	Charge
506-092-03-S	5077 W FREMONT AVE	0.107	4208	53.63	53.62
506-092-04-S	5067 W FREMONT AVE	0.103	4208	53.63	53.62
506-092-05-S	5057 W FREMONT AVE	0.171	4208	53.63	53.62
506-092-06-S	5047 W FREMONT AVE	0.620	4337	53.63	53.62
506-092-07-S	5086 W FREMONT AVE	0.261	4337	53.63	53.62
506-092-08-S	5096 W FREMONT AVE	0.145	4337	53.63	53.62
506-093-04-S	5239 W FREMONT AVE	0.107	4208	53.63	53.62
506-093-05-S	5231 W FREMONT AVE	0.107	4208	53.63	53.62
506-093-06-S	5223 W FREMONT AVE	0.106	4208	53.63	53.62
506-093-07-S	5215 W FREMONT AVE	0.106	4208	53.63	53.62
506-093-08-S	5207 W FREMONT AVE	0.106	4208	53.63	53.62
506-093-09-S	5199 W FREMONT AVE	0.106	4208	53.63	53.62
506-093-10-S	5191 W FREMONT AVE	0.106	4208	53.63	53.62
506-093-11-S	5183 W FREMONT AVE	0.106	4208	53.63	53.62
506-093-12-S	5175 W FREMONT AVE	0.106	4208	53.63	53.62
506-093-13-S	5167 W FREMONT AVE	0.106	4208	53.63	53.62
506-093-14-S	5159 W FREMONT AVE	0.106	4208	53.63	53.62
506-093-15-S	5151 W FREMONT AVE	0.106	4208	53.63	53.62
506-093-16-S	5143 W FREMONT AVE	0.106	4208	53.63	53.62
506-093-17-S	5135 W FREMONT AVE	0.106	4208	53.63	53.62
506-093-18-S	5127 W FREMONT AVE	0.106	4208	53.63	53.62
506-093-19-S	5119 W FREMONT AVE	0.106	4208	53.63	53.62
506-093-20-S	5111 W FREMONT AVE	0.126	4208	53.63	53.62
506-112-13	5132 W SIERRA AVE	0.144	4251	34.40	34.40
506-112-14	5144 W SIERRA AVE	0.151	4251	34.40	34.40
506-112-15	5154 W SIERRA AVE	0.151	4251	34.40	34.40
506-112-16	5166 W SIERRA AVE	0.151	4251	34.40	34.40
506-112-17	5131 W MENLO AVE	0.153	4251	34.40	34.40
506-112-18	5143 W MENLO AVE	0.151	4251	34.40	34.40
506-112-19	5153 W MENLO AVE	0.214	4251	34.40	34.40
506-112-20	5165 W MENLO AVE	0.202	4251	34.40	34.40
506-112-21	5164 W MENLO AVE	0.202	4251	34.40	34.40
506-112-22	5152 W MENLO AVE	0.202	4251	34.40	34.40
506-112-23	5142 W MENLO AVE	0.168	4251	34.40	34.40
506-112-24	5130 W MENLO AVE	0.156	4251	34.40	34.40
506-112-25	5129 W PAUL AVE	0.156	4251	34.40	34.40
506-112-26	5141 W PAUL AVE	0.163	4251	34.40	34.40
506-112-27	5151 W PAUL AVE	0.202	4251	34.40	34.40
506-112-28	5163 W PAUL AVE	0.202	4251	34.40	34.40
506-112-29	5162 W PAUL AVE	0.202	4251	34.40	34.40
506-112-30	5150 W PAUL AVE	0.202	4251	34.40	34.40
506-112-31	5140 W PAUL AVE	0.141	4251	34.40	34.40
506-112-32	5128 W PAUL AVE	0.156	4251	34.40	34.40
506-141-01-S	6023 N WHEELER AVE	0.176	4127	64.97	64.96
506-141-02-S	6029 N WHEELER AVE	0.179	4127	64.97	64.96
506-141-03-S	6035 N WHEELER AVE	0.179	4127	64.97	64.96
506-141-04-S	6041 N WHEELER AVE	0.164	4127	64.97	64.96
506-141-05-S	6047 N WHEELER AVE	0.179	4127	64.97	64.96
506-141-06-S	6053 N WHEELER AVE	0.140	4127	64.97	64.96
506-141-07-S	6059 N WHEELER AVE	0.168	4127	64.97	64.96
506-141-08-S	6075 N WHEELER AVE	0.176	4127	64.97	64.96
506-141-09-S	6081 N WHEELER AVE	0.151	4127	64.97	64.96
506-141-10-S	6087 N WHEELER AVE	0.164	4127	64.97	64.96

City of Fresno
Landscaping and Lighting Maintenance Dist #1
Fiscal Year 2020/21 Preliminary Assessment Roll

Assessor's Parcel Number	Situs Address	Taxable Acreage	Tract Number	Max Assessment	Charge
506-141-11-S	6093 N WHEELER AVE	0.138	4127	64.97	64.96
506-141-12-S	6099 N WHEELER AVE	0.126	4127	64.97	64.96
506-141-13-S	6105 N WHEELER AVE	0.138	4127	64.97	64.96
506-141-14-S	6111 N WHEELER AVE	0.198	4127	64.97	64.96
506-141-15-S	5531 W CALIMYRNA AVE	0.149	4127	64.97	64.96
506-141-16-S	5541 W CALIMYRNA AVE	0.137	4127	64.97	64.96
506-141-17-S	5551 W CALIMYRNA AVE	0.137	4127	64.97	64.96
506-141-18-S	5561 W CALIMYRNA AVE	0.149	4127	64.97	64.96
506-141-19-S	6124 N MC CAFFREY	0.169	4127	64.97	64.96
506-141-20-S	6114 N MC CAFFREY	0.137	4127	64.97	64.96
506-141-21-S	6104 N MC CAFFREY	0.137	4127	64.97	64.96
506-141-22-S	6094 N MC CAFFREY	0.137	4127	64.97	64.96
506-141-23-S	6084 N MC CAFFREY	0.137	4127	64.97	64.96
506-141-24-S	6074 N MC CAFFREY	0.137	4127	64.97	64.96
506-141-25-S	6064 N MC CAFFREY	0.137	4127	64.97	64.96
506-141-26-S	6054 N MC CAFFREY	0.152	4127	64.97	64.96
506-141-27-S	6044 N MC CAFFREY	0.179	4127	64.97	64.96
506-141-28-S	6034 N MC CAFFREY	0.193	4127	64.97	64.96
506-141-29-S	6043 N MC CAFFREY	0.193	4127	64.97	64.96
506-141-30-S	6053 N MC CAFFREY	0.165	4127	64.97	64.96
506-141-31-S	6063 N MC CAFFREY	0.149	4127	64.97	64.96
506-141-32-S	6073 N MC CAFFREY	0.137	4127	64.97	64.96
506-141-33-S	6083 N MC CAFFREY	0.137	4127	64.97	64.96
506-141-34-S	6093 N MC CAFFREY	0.137	4127	64.97	64.96
506-141-35-S	6103 N MC CAFFREY	0.137	4127	64.97	64.96
506-141-36-S	6113 N MC CAFFREY	0.137	4127	64.97	64.96
506-141-37-S	6123 N MC CAFFREY	0.160	4127	64.97	64.96
506-141-38	5607 W CALIMYRNA	0.160	4127	64.97	64.96
506-141-39	6116 N LOLA AVE	0.137	4127	64.97	64.96
506-141-40	6106 N LOLA AVE	0.137	4127	64.97	64.96
506-141-41	6096 N LOLA AVE	0.137	4127	64.97	64.96
506-141-42	6086 N LOLA AVE	0.137	4127	64.97	64.96
506-141-43	6076 N LOLA AVE	0.160	4127	64.97	64.96
506-141-44	6066 N LOLA AVE	0.151	4127	64.97	64.96
506-141-45	6060 N LOLA AVE	0.179	4127	64.97	64.96
506-141-46	6061 N LOLA AVE	0.132	4127	64.97	64.96
506-141-47	6071 N LOLA AVE	0.143	4127	64.97	64.96
506-141-48	6081 N LOLA AVE	0.158	4127	64.97	64.96
506-141-49	6091 N LOLA AVE	0.137	4127	64.97	64.96
506-141-50	6101 N LOLA AVE	0.114	4127	64.97	64.96
506-141-51	6111 N LOLA AVE	0.137	4127	64.97	64.96
506-141-52	6121 N LOLA AVE	0.137	4127	64.97	64.96
506-141-53	6131 N LOLA AVE	0.137	4127	64.97	64.96
506-141-54	6142 N IVANHOE AVE	0.143	4127	64.97	64.96
506-141-55	6134 N IVANHOE AVE	0.143	4127	64.97	64.96
506-141-56	6126 N IVANHOE AVE	0.143	4127	64.97	64.96
506-141-57	6118 N IVANHOE AVE	0.179	4127	64.97	64.96
506-141-58	6110 N IVANHOE AVE	0.184	4127	64.97	64.96
506-141-59	6102 N IVANHOE AVE	0.220	4127	64.97	64.96
506-141-60	6109 N IVANHOE AVE	0.257	4127	64.97	64.96
506-141-61	6119 N IVANHOE AVE	0.184	4127	64.97	64.96
506-141-66-S	6124 N CARNEGIE AVE	0.222	4127	64.97	64.96
506-141-68	6134 N CARNEGIE AVE	0.200	4127	64.97	64.96

City of Fresno
Landscaping and Lighting Maintenance Dist #1
Fiscal Year 2020/21 Preliminary Assessment Roll

Assessor's Parcel Number	Situs Address	Taxable Acreage	Tract Number	Max Assessment	Charge
506-141-69	6129 N IVANHOE AVE	0.202	4127	64.97	64.96
506-142-01-S	6132 N WHEELER AVE	0.163	4127	64.97	64.96
506-142-02-S	6120 N WHEELER AVE	0.152	4127	64.97	64.96
506-142-03-S	6108 N WHEELER AVE	0.145	4127	64.97	64.96
506-142-04-S	6096 N WHEELER AVE	0.145	4127	64.97	64.96
506-142-05-S	6084 N WHEELER AVE	0.145	4127	64.97	64.96
506-142-06-S	6072 N WHEELER AVE	0.145	4127	64.97	64.96
506-142-07-S	6060 N WHEELER AVE	0.152	4127	64.97	64.96
506-142-08-S	6048 N WHEELER AVE	0.160	4127	64.97	64.96
506-142-09-S	6036 N WHEELER AVE	0.160	4127	64.97	64.96
506-142-10-S	6024 N WHEELER AVE	0.195	4127	64.97	64.96
506-151-01	6192 N CARNEGIE AVE		4127	64.97	64.96
506-151-02	5688 W MESA AVE	0.137	4127	64.97	64.96
506-151-03	5678 W MESA AVE	0.137	4127	64.97	64.96
506-151-04	5668 W MESA AVE	0.137	4127	64.97	64.96
506-151-05	5658 W MESA AVE	0.137	4127	64.97	64.96
506-151-06	5648 W MESA AVE	0.137	4127	64.97	64.96
506-151-07	5638 W MESA AVE	0.137	4127	64.97	64.96
506-151-08	5628 W MESA AVE	0.137	4127	64.97	64.96
506-151-09	5618 W MESA AVE	0.137	4127	64.97	64.96
506-151-10	6178 N LOLA AVE	0.137	4127	64.97	64.96
506-151-11	6168 N LOLA AVE	0.132	4127	64.97	64.96
506-151-12	6158 N LOLA AVE	0.137	4127	64.97	64.96
506-151-13	6148 N LOLA AVE	0.160	4127	64.97	64.96
506-151-14-S	5598 W CALIMYRNA AVE	0.172	4127	64.97	64.96
506-151-15-S	5588 W CALIMYRNA AVE	0.149	4127	64.97	64.96
506-151-16-S	5578 W CALIMYRNA AVE	0.149	4127	64.97	64.96
506-151-17-S	5568 W CALIMYRNA AVE	0.137	4127	64.97	64.96
506-151-18-S	5558 W CALIMYRNA AVE	0.137	4127	64.97	64.96
506-151-19-S	5548 W CALIMYRNA AVE	0.149	4127	64.97	64.96
506-151-20-S	5538 W CALIMYRNA AVE	0.137	4127	64.97	64.96
506-151-21-S	5528 W CALIMYRNA AVE	0.149	4127	64.97	64.96
506-151-22-S	5518 W CALIMYRNA AVE	0.149	4127	64.97	64.96
506-151-23-S	5508 W CALIMYRNA AVE	0.174	4127	64.97	64.96
506-151-24	5505 W MESA AVE	0.131	4269	26.36	26.36
506-151-25	5515 W MESA AVE	0.104	4269	26.36	26.36
506-151-26	5525 W MESA AVE	0.105	4269	26.36	26.36
506-151-27	5535 W MESA AVE	0.107	4269	26.36	26.36
506-151-28	5545 W MESA AVE	0.108	4269	26.36	26.36
506-151-29	5555 W MESA AVE	0.108	4269	26.36	26.36
506-151-30	5565 W MESA AVE	0.108	4269	26.36	26.36
506-151-31	5575 W MESA AVE	0.108	4269	26.36	26.36
506-151-32	5585 W MESA AVE	0.122	4269	26.36	26.36
506-151-33	5595 W MESA AVE	0.149	4269	26.36	26.36
506-151-34	6155 N MC CAFFREY	0.149	4269	26.36	26.36
506-151-35	6159 N MC CAFFREY	0.122	4269	26.36	26.36
506-151-36	6163 N MC CAFFREY	0.111	4269	26.36	26.36
506-151-37	6167 N MC CAFFREY	0.110	4269	26.36	26.36
506-151-38	6171 N MC CAFFREY	0.114	4269	26.36	26.36
506-151-39	5590 W STUART AVE	0.114	4269	26.36	26.36
506-151-40	5580 W STUART AVE	0.110	4269	26.36	26.36
506-151-41	5570 W STUART AVE	0.108	4269	26.36	26.36
506-151-42	5560 W STUART AVE	0.108	4269	26.36	26.36

City of Fresno
Landscaping and Lighting Maintenance Dist #1
Fiscal Year 2020/21 Preliminary Assessment Roll

Assessor's Parcel Number	Situs Address	Taxable Acreage	Tract Number	Max Assessment	Charge
506-151-43	5550 W STUART AVE	0.108	4269	26.36	26.36
506-151-44	5540 W STUART AVE	0.108	4269	26.36	26.36
506-151-45	5530 W STUART AVE	0.104	4269	26.36	26.36
506-151-46	5520 W STUART AVE	0.106	4269	26.36	26.36
506-151-47	5510 W STUART AVE	0.137	4269	26.36	26.36
506-152-01	6150 N IVANHOE AVE	0.143	4127	64.97	64.96
506-152-02	6158 N IVANHOE AVE	0.143	4127	64.97	64.96
506-152-03	6166 N IVANHOE AVE	0.167	4127	64.97	64.96
506-152-04	6161 N LOLA AVE	0.167	4127	64.97	64.96
506-152-05	6151 N LOLA AVE	0.143	4127	64.97	64.96
506-152-06	6141 N LOLA AVE	0.143	4127	64.97	64.96
506-153-01	6146 N CARNEGIE AVE	0.189	4127	64.97	64.96
506-153-02	6156 N CARNEGIE AVE	0.168	4127	64.97	64.96
506-153-03	6168 N CARNEGIE AVE	0.168	4127	64.97	64.96
506-153-04	6165 N IVANHOE AVE	0.167	4127	64.97	64.96
506-153-05	6157 N IVANHOE AVE	0.143	4127	64.97	64.96
506-153-06	6149 N IVANHOE AVE	0.143	4127	64.97	64.96
506-153-07	6141 N IVANHOE AVE	0.143	4127	64.97	64.96
506-154-01	5509 W STUART AVE	0.141	4269	26.36	26.36
506-154-02	5519 W STUART AVE	0.109	4269	26.36	26.36
506-154-03	5529 W STUART AVE	0.109	4269	26.36	26.36
506-154-04	5539 W STUART AVE	0.109	4269	26.36	26.36
506-154-05	5549 W STUART AVE	0.111	4269	26.36	26.36
506-154-06	5559 W STUART AVE	0.111	4269	26.36	26.36
506-154-07	5569 W STUART AVE	0.111	4269	26.36	26.36
506-154-08	5579 W STUART AVE	0.131	4269	26.36	26.36
506-154-09	5578 W MESA AVE	0.118	4269	26.36	26.36
506-154-10	5568 W MESA AVE	0.114	4269	26.36	26.36
506-154-11	5558 W MESA AVE	0.114	4269	26.36	26.36
506-154-12	5548 W MESA AVE	0.114	4269	26.36	26.36
506-154-13	5538 W MESA AVE	0.114	4269	26.36	26.36
506-154-14	5528 W MESA AVE	0.111	4269	26.36	26.36
506-154-15	5518 W MESA AVE	0.110	4269	26.36	26.36
506-154-16	5508 W MESA AVE	0.156	4269	26.36	26.36
506-161-01-S	5589 W VARTIKIAN AVE	0.119	4343	30.51	30.50
506-161-02-S	5597 W VARTIKIAN AVE	0.096	4343	30.51	30.50
506-161-03-S	5605 W VARTIKIAN AVE	0.096	4343	30.51	30.50
506-161-04-S	5613 W VARTIKIAN AVE	0.096	4343	30.51	30.50
506-161-05-S	5621 W VARTIKIAN AVE	0.096	4343	30.51	30.50
506-161-06-S	5629 W VARTIKIAN AVE	0.096	4343	30.51	30.50
506-161-07-S	5637 W VARTIKIAN AVE	0.096	4343	30.51	30.50
506-161-08-S	5645 W VARTIKIAN AVE	0.096	4343	30.51	30.50
506-161-09-S	5653 W VARTIKIAN AVE	0.096	4343	30.51	30.50
506-161-10-S	5661 W VARTIKIAN AVE	0.096	4343	30.51	30.50
506-161-11-S	5669 W VARTIKIAN AVE	0.096	4343	30.51	30.50
506-161-12-S	5677 W VARTIKIAN AVE	0.096	4343	30.51	30.50
506-161-13-S	5685 W VARTIKIAN AVE	0.096	4343	30.51	30.50
506-161-14-S	5693 W VARTIKIAN AVE	0.096	4343	30.51	30.50
506-161-15-S	5701 W VARTIKIAN AVE	0.096	4343	30.51	30.50
506-161-16-S	5709 W VARTIKIAN AVE	0.096	4343	30.51	30.50
506-161-17-S	5717 W VARTIKIAN AVE	0.096	4343	30.51	30.50
506-161-18-S	5725 W VARTIKIAN AVE	0.096	4343	30.51	30.50
506-161-19-S	5733 W VARTIKIAN AVE	0.096	4343	30.51	30.50

City of Fresno
Landscaping and Lighting Maintenance Dist #1
Fiscal Year 2020/21 Preliminary Assessment Roll

Assessor's Parcel Number	Situs Address	Taxable Acreage	Tract Number	Max Assessment	Charge
506-161-20-S	5741 W VARTIKIAN AVE	0.096	4343	30.51	30.50
506-161-21-S	5749 W VARTIKIAN AVE	0.096	4343	30.51	30.50
506-161-22-S	5757 W VARTIKIAN AVE	0.096	4343	30.51	30.50
506-161-23-S	5765 W VARTIKIAN AVE	0.096	4343	30.51	30.50
506-161-24-S	5773 W VARTIKIAN AVE	0.096	4343	30.51	30.50
506-161-25-S	5781 W VARTIKIAN AVE	0.096	4343	30.51	30.50
506-161-26-S	5789 W VARTIKIAN AVE	0.096	4343	30.51	30.50
506-161-27-S	5797 W VARTIKIAN AVE	0.096	4343	30.51	30.50
506-161-28-S	5805 W VARTIKIAN AVE	0.096	4343	30.51	30.50
506-161-29-S	5813 W VARTIKIAN AVE	0.096	4343	30.51	30.50
506-161-30-S	5821 W VARTIKIAN AVE	0.119	4343	30.51	30.50
506-161-31-S	5818 W SAMPLE AVE	0.119	4343	30.51	30.50
506-161-32-S	5810 W SAMPLE AVE	0.096	4343	30.51	30.50
506-161-33-S	5802 W SAMPLE AVE	0.096	4343	30.51	30.50
506-161-34-S	5794 W SAMPLE AVE	0.096	4343	30.51	30.50
506-161-35-S	5786 W SAMPLE AVE	0.096	4343	30.51	30.50
506-161-36-S	5778 W SAMPLE AVE	0.096	4343	30.51	30.50
506-161-37-S	5770 W SAMPLE AVE	0.096	4343	30.51	30.50
506-161-38-S	5762 W SAMPLE AVE	0.096	4343	30.51	30.50
506-161-39-S	5754 W SAMPLE AVE	0.096	4343	30.51	30.50
506-161-40-S	5746 W SAMPLE AVE	0.096	4343	30.51	30.50
506-161-41-S	5738 W SAMPLE AVE	0.096	4343	30.51	30.50
506-161-42-S	5730 W SAMPLE AVE	0.096	4343	30.51	30.50
506-161-43-S	5722 W SAMPLE AVE	0.096	4343	30.51	30.50
506-161-44-S	5714 W SAMPLE AVE	0.096	4343	30.51	30.50
506-161-45-S	5706 W SAMPLE AVE	0.096	4343	30.51	30.50
506-161-46-S	5698 W SAMPLE AVE	0.096	4343	30.51	30.50
506-161-47-S	5690 W SAMPLE AVE	0.096	4343	30.51	30.50
506-161-48-S	5682 W SAMPLE AVE	0.096	4343	30.51	30.50
506-161-49-S	5674 W SAMPLE AVE	0.096	4343	30.51	30.50
506-161-50-S	5666 W SAMPLE AVE	0.096	4343	30.51	30.50
506-161-51-S	5658 W SAMPLE AVE	0.096	4343	30.51	30.50
506-161-52-S	5650 W SAMPLE AVE	0.096	4343	30.51	30.50
506-161-53-S	5642 W SAMPLE AVE	0.096	4343	30.51	30.50
506-161-54-S	5634 W SAMPLE AVE	0.096	4343	30.51	30.50
506-161-55-S	5626 W SAMPLE AVE	0.096	4343	30.51	30.50
506-161-56-S	5618 W SAMPLE AVE	0.096	4343	30.51	30.50
506-161-57-S	5610 W SAMPLE AVE	0.096	4343	30.51	30.50
506-161-58-S	5602 W SAMPLE AVE	0.096	4343	30.51	30.50
506-161-59-S	5594 W SAMPLE AVE	0.096	4343	30.51	30.50
506-161-60-S	5586 W SAMPLE AVE	0.119	4343	30.51	30.50
506-162-01-S	5587 W SAMPLE AVE	0.137	4343	30.51	30.50
506-162-02-S	5595 W SAMPLE AVE	0.098	4343	30.51	30.50
506-162-03-S	5603 W SAMPLE AVE	0.098	4343	30.51	30.50
506-162-04-S	5611 W SAMPLE AVE	0.098	4343	30.51	30.50
506-162-05-S	5619 W SAMPLE AVE	0.098	4343	30.51	30.50
506-162-06-S	5627 W SAMPLE AVE	0.098	4343	30.51	30.50
506-162-07-S	5635 W SAMPLE AVE	0.098	4343	30.51	30.50
506-162-08-S	5643 W SAMPLE AVE	0.098	4343	30.51	30.50
506-162-09-S	5651 W SAMPLE AVE	0.098	4343	30.51	30.50
506-162-10-S	5659 W SAMPLE AVE	0.098	4343	30.51	30.50
506-162-11-S	5667 W SAMPLE AVE	0.098	4343	30.51	30.50
506-162-12-S	5675 W SAMPLE AVE	0.098	4343	30.51	30.50

City of Fresno
Landscaping and Lighting Maintenance Dist #1
Fiscal Year 2020/21 Preliminary Assessment Roll

Assessor's Parcel Number	Situs Address	Taxable Acreage	Tract Number	Max Assessment	Charge
506-162-13-S	5683 W SAMPLE AVE	0.098	4343	30.51	30.50
506-162-14-S	5691 W SAMPLE AVE	0.098	4343	30.51	30.50
506-162-15-S	5699 W SAMPLE AVE	0.098	4343	30.51	30.50
506-162-16-S	5707 W SAMPLE AVE	0.098	4343	30.51	30.50
506-162-17-S	5715 W SAMPLE AVE	0.098	4343	30.51	30.50
506-162-18-S	5723 W SAMPLE AVE	0.098	4343	30.51	30.50
506-162-19-S	5731 W SAMPLE AVE	0.098	4343	30.51	30.50
506-162-20-S	5739 W SAMPLE AVE	0.098	4343	30.51	30.50
506-162-21-S	5747 W SAMPLE AVE	0.098	4343	30.51	30.50
506-162-22-S	5755 W SAMPLE AVE	0.098	4343	30.51	30.50
506-162-23-S	5763 W SAMPLE AVE	0.114	4343	30.51	30.50
506-162-24-S	5764 W ESCALON AVE	0.114	4343	30.51	30.50
506-162-25-S	5756 W ESCALON AVE	0.096	4343	30.51	30.50
506-162-26-S	5748 W ESCALON AVE	0.096	4343	30.51	30.50
506-162-27-S	5740 W ESCALON AVE	0.096	4343	30.51	30.50
506-162-28-S	5732 W ESCALON AVE	0.112	4343	30.51	30.50
506-162-29-S	5724 W ESCALON AVE	0.128	4343	30.51	30.50
506-162-30-S	5716 W ESCALON AVE	0.143	4343	30.51	30.50
506-162-31-S	6218 N CARNEGIE AVE	0.126	4343	30.51	30.50
506-162-32-S	6212 N CARNEGIE AVE	0.105	4343	30.51	30.50
506-162-33-S	6206 N CARNEGIE AVE	0.119	4343	30.51	30.50
506-162-34-S	5688 W ESCALON AVE	0.120	4343	30.51	30.50
506-162-35-S	5684 W ESCALON AVE	0.128	4343	30.51	30.50
506-162-36-S	5680 W ESCALON AVE	0.159	4343	30.51	30.50
506-162-37-S	5676 W ESCALON AVE	0.158	4343	30.51	30.50
506-162-38-S	5672 W ESCALON AVE	0.158	4343	30.51	30.50
506-162-39-S	5668 W ESCALON AVE	0.159	4343	30.51	30.50
506-162-40-S	5664 W ESCALON AVE	0.117	4343	30.51	30.50
506-162-41-S	5660 W ESCALON AVE	0.120	4343	30.51	30.50
506-162-42-S	5640 W ESCALON AVE	0.120	4343	30.51	30.50
506-162-43-S	5636 W ESCALON AVE	0.118	4343	30.51	30.50
506-162-44-S	5632 W ESCALON AVE	0.159	4343	30.51	30.50
506-162-45-S	5628 W ESCALON AVE	0.159	4343	30.51	30.50
506-162-46-S	5624 W ESCALON AVE	0.159	4343	30.51	30.50
506-162-47-S	5620 W ESCALON AVE	0.159	4343	30.51	30.50
506-162-48-S	5616 W ESCALON AVE	0.117	4343	30.51	30.50
506-162-49-S	5612 W ESCALON AVE	0.120	4343	30.51	30.50
506-163-01-S	5737 W ESCALON AVE	0.114	4343	30.51	30.50
506-163-02-S	5745 W ESCALON AVE	0.096	4343	30.51	30.50
506-163-03-S	5753 W ESCALON AVE	0.096	4343	30.51	30.50
506-163-04-S	5761 W ESCALON AVE	0.096	4343	30.51	30.50
506-163-05-S	5769 W ESCALON AVE	0.110	4343	30.51	30.50
506-163-06-S	5777 W ESCALON AVE	0.120	4343	30.51	30.50
506-163-07-S	6203 N GREGORY AVE	0.126	4343	30.51	30.50
506-163-08-S	6209 N GREGORY AVE	0.120	4343	30.51	30.50
506-163-09-S	6215 N GREGORY AVE	0.109	4343	30.51	30.50
506-163-10-S	6221 N GREGORY AVE	0.114	4343	30.51	30.50
506-163-11-S	5787 W SAMPLE AVE	0.126	4343	30.51	30.50
506-163-12-S	5795 W SAMPLE AVE	0.096	4343	30.51	30.50
506-163-13-S	5803 W SAMPLE AVE	0.096	4343	30.51	30.50
506-163-14-S	5811 W SAMPLE AVE	0.096	4343	30.51	30.50
506-163-15-S	5819 W SAMPLE AVE	0.113	4343	30.51	30.50
506-163-16-S	5827 W SAMPLE AVE	0.132	4343	30.51	30.50

City of Fresno
Landscaping and Lighting Maintenance Dist #1
Fiscal Year 2020/21 Preliminary Assessment Roll

Assessor's Parcel Number	Situs Address	Taxable Acreage	Tract Number	Max Assessment	Charge
506-163-17-S	6245 N VISTA AVE	0.158	4343	30.51	30.50
506-163-18-S	6251 N VISTA AVE	0.110	4343	30.51	30.50
506-163-19-S	6259 N VISTA AVE	0.122	4343	30.51	30.50
506-164-01-S	6285 N VISTA AVE	0.119	4343	30.51	30.50
506-164-02-S	6291 N VISTA AVE	0.098	4343	30.51	30.50
506-171-01-S	5716 W TENAYA AVE	0.128	4343	30.51	30.50
506-171-02-S	5708 W TENAYA AVE	0.107	4343	30.51	30.50
506-171-03-S	5698 W TENAYA AVE	0.107	4343	30.51	30.50
506-171-04-S	5692 W TENAYA AVE	0.107	4343	30.51	30.50
506-171-05-S	5684 W TENAYA AVE	0.107	4343	30.51	30.50
506-171-06-S	5676 W TENAYA AVE	0.107	4343	30.51	30.50
506-171-07-S	5668 W TENAYA AVE	0.107	4343	30.51	30.50
506-171-08-S	5660 W TENAYA AVE	0.107	4343	30.51	30.50
506-171-09-S	5652 W TENAYA AVE	0.107	4343	30.51	30.50
506-171-10-S	5644 W TENAYA AVE	0.107	4343	30.51	30.50
506-171-11-S	5636 W TENAYA AVE	0.107	4343	30.51	30.50
506-171-12-S	5628 W TENAYA AVE	0.107	4343	30.51	30.50
506-171-13-S	5620 W TENAYA AVE	0.107	4343	30.51	30.50
506-171-14-S	5612 W TENAYA AVE	0.125	4343	30.51	30.50
506-171-15-S	5604 W TENAYA AVE	0.151	4343	30.51	30.50
506-171-16-S	6374 N MC CAFFREY	0.151	4343	30.51	30.50
506-171-17-S	6368 N MC CAFFREY	0.119	4343	30.51	30.50
506-171-18-S	6360 N MC CAFFREY	0.126	4343	30.51	30.50
506-171-19-S	6354 N MC CAFFREY	0.100	4343	30.51	30.50
506-171-20-S	6346 N MC CAFFREY	0.096	4343	30.51	30.50
506-171-21-S	6340 N MC CAFFREY	0.121	4343	30.51	30.50
506-172-01-S	5615 W TENAYA AVE	0.114	4343	30.51	30.50
506-172-02-S	5623 W TENAYA AVE	0.096	4343	30.51	30.50
506-172-03-S	5631 W TENAYA AVE	0.096	4343	30.51	30.50
506-172-04-S	5639 W TENAYA AVE	0.096	4343	30.51	30.50
506-172-05-S	5647 W TENAYA AVE	0.096	4343	30.51	30.50
506-172-06-S	5655 W TENAYA AVE	0.096	4343	30.51	30.50
506-172-07-S	5663 W TENAYA AVE	0.096	4343	30.51	30.50
506-172-08-S	5671 W TENAYA AVE	0.096	4343	30.51	30.50
506-172-09-S	5679 W TENAYA AVE	0.096	4343	30.51	30.50
506-172-10-S	5687 W TENAYA AVE	0.096	4343	30.51	30.50
506-172-11-S	5695 W TENAYA AVE	0.096	4343	30.51	30.50
506-172-12-S	5703 W TENAYA AVE	0.096	4343	30.51	30.50
506-172-13-S	5711 W TENAYA AVE	0.096	4343	30.51	30.50
506-172-14-S	5719 W TENAYA AVE	0.096	4343	30.51	30.50
506-172-15-S	5727 W TENAYA AVE	0.096	4343	30.51	30.50
506-172-16-S	5735 W TENAYA AVE	0.096	4343	30.51	30.50
506-172-17-S	5743 W TENAYA AVE	0.096	4343	30.51	30.50
506-172-18-S	5751 W TENAYA AVE	0.096	4343	30.51	30.50
506-172-19-S	5759 W TENAYA AVE	0.096	4343	30.51	30.50
506-172-20-S	5767 W TENAYA AVE	0.096	4343	30.51	30.50
506-172-21-S	5775 W TENAYA AVE	0.096	4343	30.51	30.50
506-172-22-S	5783 W TENAYA AVE	0.096	4343	30.51	30.50
506-172-23-S	5791 W TENAYA AVE	0.096	4343	30.51	30.50
506-172-24-S	5799 W TENAYA AVE	0.096	4343	30.51	30.50
506-172-25-S	5807 W TENAYA AVE	0.096	4343	30.51	30.50
506-172-26-S	5815 W TENAYA AVE	0.096	4343	30.51	30.50
506-172-27-S	5823 W TENAYA AVE	0.117	4343	30.51	30.50

City of Fresno
Landscaping and Lighting Maintenance Dist #1
Fiscal Year 2020/21 Preliminary Assessment Roll

Assessor's Parcel Number	Situs Address	Taxable Acreage	Tract Number	Max Assessment	Charge
506-172-28-S	5818 W ELLERY AVE	0.117	4343	30.51	30.50
506-172-29-S	5810 W ELLERY AVE	0.096	4343	30.51	30.50
506-172-30-S	5802 W ELLERY AVE	0.096	4343	30.51	30.50
506-172-31-S	5794 W ELLERY AVE	0.096	4343	30.51	30.50
506-172-32-S	5786 W ELLERY AVE	0.096	4343	30.51	30.50
506-172-33-S	5778 W ELLERY AVE	0.964	4343	30.51	30.50
506-172-34-S	5770 W ELLERY AVE	0.096	4343	30.51	30.50
506-172-35-S	5762 W ELLERY AVE	0.096	4343	30.51	30.50
506-172-36-S	5754 W ELLERY AVE	0.096	4343	30.51	30.50
506-172-37-S	5746 W ELLERY AVE	0.096	4343	30.51	30.50
506-172-38-S	5738 W ELLERY AVE	0.096	4343	30.51	30.50
506-172-39-S	5730 W ELLERY AVE	0.096	4343	30.51	30.50
506-172-40-S	5722 W ELLERY AVE	0.096	4343	30.51	30.50
506-172-41-S	5714 W ELLERY AVE	0.096	4343	30.51	30.50
506-172-42-S	5706 W ELLERY AVE	0.096	4343	30.51	30.50
506-172-43-S	5698 W ELLERY AVE	0.096	4343	30.51	30.50
506-172-44-S	5690 W ELLERY AVE	0.096	4343	30.51	30.50
506-172-45-S	5682 W ELLERY AVE	0.096	4343	30.51	30.50
506-172-46-S	5674 W ELLERY AVE	0.096	4343	30.51	30.50
506-172-47-S	5666 W ELLERY AVE	0.096	4343	30.51	30.50
506-172-48-S	5658 W ELLERY AVE	0.096	4343	30.51	30.50
506-172-49-S	5650 W ELLERY AVE	0.096	4343	30.51	30.50
506-172-50-S	5642 W ELLERY AVE	0.096	4343	30.51	30.50
506-172-51-S	5634 W ELLERY AVE	0.096	4343	30.51	30.50
506-172-52-S	5626 W ELLERY AVE	0.096	4343	30.51	30.50
506-172-53-S	5618 W ELLERY AVE	0.096	4343	30.51	30.50
506-172-54-S	5610 W ELLERY AVE	0.114	4343	30.51	30.50
506-173-01-S	5585 W ELLERY AVE	0.114	4343	30.51	30.50
506-173-02-S	5593 W ELLERY AVE	0.096	4343	30.51	30.50
506-173-03-S	5601 W ELLERY AVE	0.096	4343	30.51	30.50
506-173-04-S	5609 W ELLERY AVE	0.096	4343	30.51	30.50
506-173-05-S	5617 W ELLERY AVE	0.096	4343	30.51	30.50
506-173-06-S	5625 W ELLERY AVE	0.096	4343	30.51	30.50
506-173-07-S	5633 W ELLERY AVE	0.096	4343	30.51	30.50
506-173-08-S	5641 W ELLERY AVE	0.096	4343	30.51	30.50
506-173-09-S	5649 W ELLERY AVE	0.096	4343	30.51	30.50
506-173-10-S	5657 W ELLERY AVE	0.096	4343	30.51	30.50
506-173-11-S	5665 W ELLERY AVE	0.096	4343	30.51	30.50
506-173-12-S	5673 W ELLERY AVE	0.096	4343	30.51	30.50
506-173-13-S	5681 W ELLERY AVE	0.096	4343	30.51	30.50
506-173-14-S	5689 W ELLERY AVE	0.096	4343	30.51	30.50
506-173-15-S	5697 W ELLERY AVE	0.096	4343	30.51	30.50
506-173-16-S	5705 W ELLERY AVE	0.096	4343	30.51	30.50
506-173-17-S	5713 W ELLERY AVE	0.096	4343	30.51	30.50
506-173-18-S	5721 W ELLERY AVE	0.096	4343	30.51	30.50
506-173-19-S	5729 W ELLERY AVE	0.096	4343	30.51	30.50
506-173-20-S	5737 W ELLERY AVE	0.096	4343	30.51	30.50
506-173-21-S	5745 W ELLERY AVE	0.096	4343	30.51	30.50
506-173-22-S	5753 W ELLERY AVE	0.096	4343	30.51	30.50
506-173-23-S	5761 W ELLERY AVE	0.096	4343	30.51	30.50
506-173-24-S	5769 W ELLERY AVE	0.096	4343	30.51	30.50
506-173-25-S	5777 W ELLERY AVE	0.096	4343	30.51	30.50
506-173-26-S	5785 W ELLERY AVE	0.096	4343	30.51	30.50

City of Fresno
Landscaping and Lighting Maintenance Dist #1
Fiscal Year 2020/21 Preliminary Assessment Roll

Assessor's Parcel Number	Situs Address	Taxable Acreage	Tract Number	Max Assessment	Charge
506-173-27-S	5793 W ELLERY AVE	0.096	4343	30.51	30.50
506-173-28-S	5801 W ELLERY AVE	0.096	4343	30.51	30.50
506-173-29-S	5809 W ELLERY AVE	0.096	4343	30.51	30.50
506-173-30-S	5817 W ELLERY AVE	0.096	4343	30.51	30.50
506-173-31-S	5822 W VARTIKIAN AVE	0.117	4343	30.51	30.50
506-173-32-S	5814 W VARTIKIAN AVE	0.096	4343	30.51	30.50
506-173-33-S	5806 W VARTIKIAN AVE	0.096	4343	30.51	30.50
506-173-34-S	5798 W VARTIKIAN AVE	0.096	4343	30.51	30.50
506-173-35-S	5790 W VARTIKIAN AVE	0.096	4343	30.51	30.50
506-173-36-S	5782 W VARTIKIAN AVE	0.096	4343	30.51	30.50
506-173-37-S	5774 W VARTIKIAN AVE	0.096	4343	30.51	30.50
506-173-38-S	5766 W VARTIKIAN AVE	0.096	4343	30.51	30.50
506-173-39-S	5758 W VARTIKIAN AVE	0.096	4343	30.51	30.50
506-173-40-S	5750 W VARTIKIAN AVE	0.096	4343	30.51	30.50
506-173-41-S	5742 W VARTIKIAN AVE	0.096	4343	30.51	30.50
506-173-42-S	5734 W VARTIKIAN AVE	0.096	4343	30.51	30.50
506-173-43-S	5726 W VARTIKIAN AVE	0.096	4343	30.51	30.50
506-173-44-S	5718 W VARTIKIAN AVE	0.096	4343	30.51	30.50
506-173-45-S	5710 W VARTIKIAN AVE	0.096	4343	30.51	30.50
506-173-46-S	5702 W VARTIKIAN AVE	0.096	4343	30.51	30.50
506-173-47-S	5694 W VARTIKIAN AVE	0.096	4343	30.51	30.50
506-173-48-S	5686 W VARTIKIAN AVE	0.096	4343	30.51	30.50
506-173-49-S	5678 W VARTIKIAN AVE	0.096	4343	30.51	30.50
506-173-50-S	5670 W VARTIKIAN AVE	0.096	4343	30.51	30.50
506-173-51-S	5662 W VARTIKIAN AVE	0.096	4343	30.51	30.50
506-173-52-S	5654 W VARTIKIAN AVE	0.096	4343	30.51	30.50
506-173-53-S	5646 W VARTIKIAN AVE	0.096	4343	30.51	30.50
506-173-54-S	5638 W VARTIKIAN AVE	0.096	4343	30.51	30.50
506-173-55-S	5630 W VARTIKIAN AVE	0.096	4343	30.51	30.50
506-173-56-S	5622 W VARTIKIAN AVE	0.096	4343	30.51	30.50
506-173-57-S	5614 W VARTIKIAN AVE	0.096	4343	30.51	30.50
506-173-58-S	5606 W VARTIKIAN AVE	0.096	4343	30.51	30.50
506-173-59-S	5598 W VARTIKIAN AVE	0.096	4343	30.51	30.50
506-173-60-S	5590 W VARTIKIAN AVE	0.096	4343	30.51	30.50
506-174-01-S	6299 N VISTA AVE	0.098	4343	30.51	30.50
506-174-02-S	6305 N VISTA AVE	0.096	4343	30.51	30.50
506-174-03-S	6311 N VISTA AVE	0.096	4343	30.51	30.50
506-174-04-S	6317 N VISTA AVE	0.096	4343	30.51	30.50
506-174-05-S	6325 N VISTA AVE	0.096	4343	30.51	30.50
506-174-06-S	6331 N VISTA AVE	0.096	4343	30.51	30.50
506-174-07-S	6339 N VISTA AVE	0.096	4343	30.51	30.50
506-174-08-S	6345 N VISTA AVE	0.096	4343	30.51	30.50
506-174-09-S	6351 N VISTA AVE	0.096	4343	30.51	30.50
506-174-10-S	6359 N VISTA AVE	0.096	4343	30.51	30.50
506-174-11-S	6365 N VISTA AVE	0.096	4343	30.51	30.50
506-174-12-S	6371 N VISTA AVE	0.111	4343	30.51	30.50
506-174-13-S	5826 W TENAYA AVE	0.172	4343	30.51	30.50
506-174-14-S	5810 W TENAYA AVE	0.108	4343	30.51	30.50
506-174-15-S	5802 W TENAYA AVE	0.104	4343	30.51	30.50
506-174-16-S	5794 W TENAYA AVE	0.107	4343	30.51	30.50
506-174-17-S	5786 W TENAYA AVE	0.107	4343	30.51	30.50
506-174-18-S	5778 W TENAYA AVE	0.107	4343	30.51	30.50
506-174-19-S	5770 W TENAYA AVE	0.107	4343	30.51	30.50

City of Fresno
Landscaping and Lighting Maintenance Dist #1
Fiscal Year 2020/21 Preliminary Assessment Roll

Assessor's Parcel Number	Situs Address	Taxable Acreage	Tract Number	Max Assessment	Charge
506-174-20-S	5762 W TENAYA AVE	0.107	4343	30.51	30.50
506-174-21-S	5754 W TENAYA AVE	0.120	4343	30.51	30.50
506-174-22-S	5746 W TENAYA AVE	0.107	4343	30.51	30.50
506-174-23-S	5738 W TENAYA AVE	0.128	4343	30.51	30.50
506-181-01-S	5568 W ELLERY AVE	0.144	4229	30.51	30.50
506-181-02-S	5562 W ELLERY AVE	0.106	4229	30.51	30.50
506-181-03-S	5556 W ELLERY AVE	0.106	4229	30.51	30.50
506-181-04-S	5550 W ELLERY AVE	0.106	4229	30.51	30.50
506-181-05-S	5544 W ELLERY AVE	0.106	4229	30.51	30.50
506-181-06-S	5538 W ELLERY AVE	0.120	4229	30.51	30.50
506-182-01-S	6328 N WHEELER AVE	0.150	4229	30.51	30.50
506-182-02-S	6324 N WHEELER AVE	0.161	4229	30.51	30.50
506-182-03-S	6318 N WHEELER AVE	0.151	4229	30.51	30.50
506-182-04-S	5527 W ELLERY AVE	0.151	4229	30.51	30.50
506-182-05-S	5533 W ELLERY AVE	0.126	4229	30.51	30.50
506-182-06-S	5539 W ELLERY AVE	0.096	4229	30.51	30.50
506-182-07-S	5545 W ELLERY AVE	0.096	4229	30.51	30.50
506-182-08-S	5551 W ELLERY AVE	0.096	4229	30.51	30.50
506-182-09-S	5557 W ELLERY AVE	0.096	4229	30.51	30.50
506-182-10-S	5563 W ELLERY AVE	0.096	4229	30.51	30.50
506-182-11-S	5569 W ELLERY AVE	0.114	4229	30.51	30.50
506-182-12-S	5570 W VARTIKIAN AVE	0.118	4229	30.51	30.50
506-182-13-S	5564 W VARTIKIAN AVE	0.099	4229	30.51	30.50
506-182-14-S	5558 W VARTIKIAN AVE	0.099	4229	30.51	30.50
506-182-15-S	5552 W VARTIKIAN AVE	0.099	4229	30.51	30.50
506-182-16-S	5546 W VARTIKIAN AVE	0.099	4229	30.51	30.50
506-182-17-S	5540 W VARTIKIAN AVE	0.096	4229	30.51	30.50
506-182-18-S	5534 W VARTIKIAN AVE	0.106	4229	30.51	30.50
506-182-19-S	5528 W VARTIKIAN AVE	0.132	4229	30.51	30.50
506-182-20-S	5522 W VARTIKIAN AVE	0.145	4229	30.51	30.50
506-182-21-S	5523 W VARTIKIAN AVE	0.145	4229	30.51	30.50
506-182-22-S	5529 W VARTIKIAN AVE	0.151	4229	30.51	30.50
506-182-23-S	5535 W VARTIKIAN AVE	0.105	4229	30.51	30.50
506-182-24-S	5541 W VARTIKIAN AVE	0.096	4229	30.51	30.50
506-182-25-S	5547 W VARTIKIAN AVE	0.099	4229	30.51	30.50
506-182-26-S	5553 W VARTIKIAN AVE	0.099	4229	30.51	30.50
506-182-27-S	5559 W VARTIKIAN AVE	0.099	4229	30.51	30.50
506-182-28-S	5565 W VARTIKIAN AVE	0.099	4229	30.51	30.50
506-182-29-S	5571 W VARTIKIAN AVE	0.118	4229	30.51	30.50
506-182-30-S	5572 W SAMPLE AVE	0.118	4229	30.51	30.50
506-182-31-S	5566 W SAMPLE AVE	0.099	4229	30.51	30.50
506-182-32-S	5560 W SAMPLE AVE	0.099	4229	30.51	30.50
506-182-33-S	5554 W SAMPLE AVE	0.099	4229	30.51	30.50
506-182-34-S	5548 W SAMPLE AVE	0.099	4229	30.51	30.50
506-182-35-S	5538 W SAMPLE AVE	0.137	4229	30.51	30.50
506-182-36-S	5530 W SAMPLE AVE	0.110	4229	30.51	30.50
506-182-37-S	5524 W SAMPLE AVE	0.126	4229	30.51	30.50
506-182-38-S	5531 W SAMPLE AVE	0.137	4229	30.51	30.50
506-182-39-S	5549 W SAMPLE AVE	0.133	4229	30.51	30.50
506-182-40-S	5555 W SAMPLE AVE	0.096	4229	30.51	30.50
506-182-41-S	5561 W SAMPLE AVE	0.096	4229	30.51	30.50
506-182-42-S	5567 W SAMPLE AVE	0.096	4229	30.51	30.50
506-182-43-S	5573 W SAMPLE AVE	0.114	4229	30.51	30.50

City of Fresno
Landscaping and Lighting Maintenance Dist #1
Fiscal Year 2020/21 Preliminary Assessment Roll

Assessor's Parcel Number	Situs Address	Taxable Acreage	Tract Number	Max Assessment	Charge
506-182-44-S	5574 W ESCALON AVE	0.114	4229	30.51	30.50
506-182-45-S	5568 W ESCALON AVE	0.096	4229	30.51	30.50
506-182-46-S	5562 W ESCALON AVE	0.096	4229	30.51	30.50
506-182-47-S	5556 W ESCALON AVE	0.096	4229	30.51	30.50
506-182-48-S	5550 W ESCALON AVE	0.123	4229	30.51	30.50
506-183-01-S	6207 N MC CAFFREY	0.114	4229	30.51	30.50
506-183-02-S	6215 N MC CAFFREY	0.096	4229	30.51	30.50
506-183-03-S	6221 N MC CAFFREY	0.096	4229	30.51	30.50
506-183-04-S	6229 N MC CAFFREY	0.096	4229	30.51	30.50
506-183-05-S	6235 N MC CAFFREY	0.121	4229	30.51	30.50
506-201-01-S	6180 N CONSTANCE AVE	0.145	3983	65.06	65.06
506-201-02-S	6168 N CONSTANCE AVE	0.145	3983	65.06	65.06
506-201-03-S	6156 N CONSTANCE AVE	0.145	3983	65.06	65.06
506-201-04-S	6144 N CONSTANCE AVE	0.145	3983	65.06	65.06
506-201-05-S	6132 N CONSTANCE AVE	0.145	3983	65.06	65.06
506-201-06-S	6120 N CONSTANCE AVE	0.145	3983	65.06	65.06
506-201-07-S	6108 N CONSTANCE AVE	0.145	3983	65.06	65.06
506-201-08-S	6098 N CONSTANCE AVE	0.145	3983	65.06	65.06
506-201-09-S	6086 N CONSTANCE AVE	0.145	3983	65.06	65.06
506-201-10-S	6074 N CONSTANCE AVE	0.145	3983	65.06	65.06
506-201-11-S	6062 N CONSTANCE AVE	0.142	3983	65.06	65.06
506-201-12-S	6050 N CONSTANCE AVE	0.185	3983	65.06	65.06
506-201-13-S	6051 N BARCUS AVE	0.185	3983	65.06	65.06
506-201-14-S	6063 N BARCUS AVE	0.153	3983	65.06	65.06
506-201-15-S	6075 N BARCUS AVE	0.142	3983	65.06	65.06
506-201-16-S	6087 N BARCUS AVE	0.145	3983	65.06	65.06
506-201-17-S	6099 N BARCUS AVE	0.142	3983	65.06	65.06
506-201-18-S	6109 N BARCUS AVE	0.145	3983	65.06	65.06
506-201-19-S	6121 N BARCUS AVE	0.145	3983	65.06	65.06
506-201-20-S	6133 N BARCUS AVE	0.145	3983	65.06	65.06
506-201-21-S	6145 N BARCUS AVE	0.145	3983	65.06	65.06
506-201-22-S	6157 N BARCUS AVE	0.145	3983	65.06	65.06
506-201-23-S	6169 N BARCUS AVE	0.145	3983	65.06	65.06
506-201-24-S	6181 N BARCUS AVE	0.145	3983	65.06	65.06
506-202-01-S	6178 N BARCUS AVE	0.149	3983	65.06	65.06
506-202-02-S	6166 N BARCUS AVE	0.149	3983	65.06	65.06
506-202-03-S	6154 N BARCUS AVE	0.149	3983	65.06	65.06
506-202-04-S	6142 N BARCUS AVE	0.149	3983	65.06	65.06
506-202-05-S	6130 N BARCUS AVE	0.149	3983	65.06	65.06
506-202-06-S	6118 N BARCUS AVE	0.149	3983	65.06	65.06
506-202-07-S	6106 N BARCUS AVE	0.149	3983	65.06	65.06
506-202-08-S	6094 N BARCUS AVE	0.149	3983	65.06	65.06
506-202-09-S	6082 N BARCUS AVE	0.163	3983	65.06	65.06
506-202-10-S	5276 W CALIMYRNA	0.160	3983	65.06	65.06
506-202-11-S	6095 N CARICA AVE	0.149	3983	65.06	65.06
506-202-12-S	6107 N CARICA AVE	0.149	3983	65.06	65.06
506-202-13-S	6119 N CARICA AVE	0.149	3983	65.06	65.06
506-202-14-S	6131 N CARICA AVE	0.146	3983	65.06	65.06
506-202-15-S	6143 N CARICA AVE	0.149	3983	65.06	65.06
506-202-16-S	6155 N CARICA AVE	0.149	3983	65.06	65.06
506-202-17-S	6167 N CARICA AVE	0.149	3983	65.06	65.06
506-202-18-S	6179 N CARICA AVE	0.146	3983	65.06	65.06
506-203-01-S	6176 N CARICA AVE	0.151	3983	65.06	65.06

City of Fresno
Landscaping and Lighting Maintenance Dist #1
Fiscal Year 2020/21 Preliminary Assessment Roll

Assessor's Parcel Number	Situs Address	Taxable Acreage	Tract Number	Max Assessment	Charge
506-203-02-S	6166 N CARICA AVE	0.151	3983	65.06	65.06
506-203-03-S	6154 N CARICA AVE	0.151	3983	65.06	65.06
506-203-04-S	6144 N CARICA AVE	0.151	3983	65.06	65.06
506-203-05-S	6134 N CARICA AVE	0.151	3983	65.06	65.06
506-203-06-S	6122 N CARICA AVE	0.151	3983	65.06	65.06
506-203-07-S	6110 N CARICA AVE	0.151	3983	65.06	65.06
506-203-08-S	6098 N CARICA AVE	0.151	3983	65.06	65.06
506-203-09-S	6084 N CARICA AVE	0.151	3983	65.06	65.06
506-203-10-S	6076 N CARICA AVE	0.131	3983	65.06	65.06
506-203-11-S	5257 W CALIMYRNA AVE	0.113	3983	65.06	65.06
506-203-12-S	5267 W CALIMYRNA AVE	0.130	3983	65.06	65.06
506-203-13-S	5277 W CALIMYRNA AVE	0.154	3983	65.06	65.06
506-203-14-S	5287 W CALIMYRNA AVE	0.154	3983	65.06	65.06
506-203-15-S	5297 W CALIMYRNA AVE	0.176	3983	65.06	65.06
506-211-01-S	6223 N CONSTANCE AVE	0.160	3983	65.06	65.06
506-211-02-S	6233 N CONSTANCE AVE	0.133	3983	65.06	65.06
506-211-03-S	6243 N CONSTANCE AVE	0.133	3983	65.06	65.06
506-211-04-S	6255 N CONSTANCE AVE	0.133	3983	65.06	65.06
506-211-05-S	6265 N CONSTANCE AVE	0.133	3983	65.06	65.06
506-211-06-S	6275 N CONSTANCE AVE	0.133	3983	65.06	65.06
506-211-07-S	6285 N CONSTANCE AVE	0.133	3983	65.06	65.06
506-211-08-S	6289 N CONSTANCE AVE	0.133	4031	65.06	65.06
506-211-09-S	6299 N CONSTANCE AVE	0.183	4031	65.06	65.06
506-212-01-S	6286 N CONSTANCE AVE	0.146	3983	65.06	65.06
506-212-02-S	6274 N CONSTANCE AVE	0.153	3983	65.06	65.06
506-212-03-S	6262 N CONSTANCE AVE	0.158	3983	65.06	65.06
506-212-04-S	6250 N CONSTANCE AVE	0.153	3983	65.06	65.06
506-212-05-S	6238 N CONSTANCE AVE	0.158	3983	65.06	65.06
506-212-06-S	6226 N CONSTANCE AVE	0.149	3983	65.06	65.06
506-212-07-S	5344 W MESA	0.162	3983	65.06	65.06
506-212-08-S	6235 N BARCUS AVE	0.132	3983	65.06	65.06
506-212-09-S	6245 N BARCUS AVE	0.126	3983	65.06	65.06
506-212-10-S	6252 N BARCUS AVE	0.126	3983	65.06	65.06
506-212-11-S	6242 N BARCUS AVE	0.120	3983	65.06	65.06
506-212-12-S	6232 N BARCUS AVE	0.151	3983	65.06	65.06
506-212-13-S	6222 N BARCUS AVE	0.144	3983	65.06	65.06
506-212-14-S	6223 N CARICA AVE	0.130	3983	65.06	65.06
506-212-15-S	6233 N CARICA AVE	0.137	3983	65.06	65.06
506-212-16-S	5279 W CORONA AVE	0.191	4031	65.06	65.06
506-212-17-S	5291 W CORONA AVE	0.184	4031	65.06	65.06
506-212-18-S	5299 W CORONA AVE	0.149	4031	65.06	65.06
506-212-19-S	5309 W CORONA AVE	0.172	4031	65.06	65.06
506-212-20-S	6298 N CONSTANCE AVE	0.149	4031	65.06	65.06
506-212-21-S	6290 N CONSTANCE AVE	0.137	4031	65.06	65.06
506-213-01-S	5268 W MESA AVE	0.119	3983	65.06	65.06
506-213-02-S	5256 W MESA AVE	0.144	3983	65.06	65.06
506-213-03-S	6210 N CARICA AVE	0.158	3983	65.06	65.06
506-213-04-S	6198 N CARICA AVE	0.151	3983	65.06	65.06
506-213-05-S	6188 N CARICA AVE	0.151	3983	65.06	65.06
506-214-01-S	5363 W MESA AVE	0.149	3983	65.06	65.06
506-214-02-S	5375 W MESA AVE	0.137	3983	65.06	65.06
506-214-03-S	5385 W MESA AVE	0.137	3983	65.06	65.06
506-214-04-S	5397 W MESA AVE	0.137	3983	65.06	65.06

City of Fresno
Landscaping and Lighting Maintenance Dist #1
Fiscal Year 2020/21 Preliminary Assessment Roll

Assessor's Parcel Number	Situs Address	Taxable Acreage	Tract Number	Max Assessment	Charge
506-215-01-S	6192 N CONSTANCE AVE	0.145	3983	65.06	65.06
506-215-02-S	6204 N CONSTANCE AVE	0.145	3983	65.06	65.06
506-215-03-S	6205 N BARCUS AVE	0.145	3983	65.06	65.06
506-215-04-S	6193 N BARCUS AVE	0.145	3983	65.06	65.06
506-216-01-S	6190 N BARCUS AVE	0.149	3983	65.06	65.06
506-216-02-S	6202 N BARCUS AVE	0.149	3983	65.06	65.06
506-216-03-S	6203 N CARICA AVE	0.149	3983	65.06	65.06
506-216-04-S	6191 N CARICA AVE	0.152	3983	65.06	65.06
506-217-01-S	6311 N BARCUS AVE	0.137	4031	65.06	65.06
506-217-02-S	6309 N BARCUS AVE	0.137	4031	65.06	65.06
506-217-03-S	6307 N BARCUS AVE	0.137	4031	65.06	65.06
506-217-04-S	6305 N BARCUS AVE	0.241	4031	65.06	65.06
506-218-01-S	5244 W CORONA AVE	0.137	4031	65.06	65.06
506-218-02-S	5258 W CORONA AVE	0.207	4031	65.06	65.06
506-218-03-S	5270 W CORONA AVE	0.207	4031	65.06	65.06
506-218-04-S	5284 W CORONA AVE	0.156	4031	65.06	65.06
506-218-05-S	5296 W CORONA AVE	0.176	4031	65.06	65.06
506-218-06-S	6304 N BARCUS AVE	0.160	4031	65.06	65.06
506-218-07-S	6306 N BARCUS AVE	0.229	4031	65.06	65.06
506-218-08-S	6308 N BARCUS AVE	0.179	4031	65.06	65.06
506-218-09-S	6310 N BARCUS AVE	0.186	4031	65.06	65.06
506-218-10-S	6312 N BARCUS AVE	0.223	4031	65.06	65.06
506-221-01-S	6285 N ELLENDALE AVE	0.180	3983	65.06	65.06
506-221-02-S	6275 N ELLENDALE AVE	0.208	3983	65.06	65.06
506-221-03-S	6301 N ELLENDALE AVE	0.184	4031	65.06	65.06
506-221-04-S	6303 N ELLENDALE AVE	0.194	4031	65.06	65.06
506-222-01-S	6255 N ELLENDALE AVE	0.179	3983	65.06	65.06
506-222-02-S	6245 N ELLENDALE AVE	0.165	3983	65.06	65.06
506-222-03-S	6235 N ELLENDALE AVE	0.165	3983	65.06	65.06
506-222-04-S	6225 N ELLENDALE AVE	0.165	3983	65.06	65.06
506-222-05-S	6215 N ELLENDALE AVE	0.126	3983	65.06	65.06
506-222-06-S	6205 N ELLENDALE AVE	0.096	3983	65.06	65.06
506-222-07-S	5485 W MESA AVE	0.113	3983	65.06	65.06
506-222-08-S	5473 W MESA AVE	0.114	3983	65.06	65.06
506-222-09-S	5463 W MESA AVE	0.137	3983	65.06	65.06
506-222-10-S	5451 W MESA AVE	0.137	3983	65.06	65.06
506-222-11-S	5441 W MESA AVE	0.137	3983	65.06	65.06
506-222-12-S	5429 W MESA AVE	0.137	3983	65.06	65.06
506-222-13-S	5419 W MESA AVE	0.137	3983	65.06	65.06
506-222-14-S	5407 W MESA AVE	0.137	3983	65.06	65.06
506-223-01-S	6290 N ELLENDALE AVE	0.156	3983	65.06	65.06
506-223-02-S	6280 N ELLENDALE AVE	0.152	3983	65.06	65.06
506-223-03-S	6260 N ELLENDALE AVE	0.152	3983	65.06	65.06
506-223-04-S	6250 N ELLENDALE AVE	0.140	3983	65.06	65.06
506-223-05-S	6240 N ELLENDALE AVE	0.163	3983	65.06	65.06
506-223-06-S	6230 N ELLENDALE AVE	0.163	3983	65.06	65.06
506-223-07-S	6220 N ELLENDALE AVE	0.163	3983	65.06	65.06
506-223-08-S	6223 N DELBERT AVE	0.178	3983	65.06	65.06
506-223-09-S	6233 N DELBERT AVE	0.133	3983	65.06	65.06
506-223-10-S	6245 N DELBERT AVE	0.133	3983	65.06	65.06
506-223-11-S	6255 N DELBERT AVE	0.140	3983	65.06	65.06
506-223-12-S	6267 N DELBERT AVE	0.140	3983	65.06	65.06
506-223-13-S	6277 N DELBERT AVE	0.147	3983	65.06	65.06

City of Fresno
Landscaping and Lighting Maintenance Dist #1
Fiscal Year 2020/21 Preliminary Assessment Roll

Assessor's Parcel Number	Situs Address	Taxable Acreage	Tract Number	Max Assessment	Charge
506-223-14-S	6289 N DELBERT AVE	0.140	3983	65.06	65.06
506-223-15-S	6301 N DELBERT AVE	0.152	4031	65.06	65.06
506-223-16-S	6303 N DELBERT AVE	0.152	4031	65.06	65.06
506-223-17-S	6305 N DELBERT AVE	0.152	4031	65.06	65.06
506-223-18-S	6306 N ELLENDALE AVE	0.153	4031	65.06	65.06
506-223-19-S	6304 N ELLENDALE AVE	0.156	4031	65.06	65.06
506-223-20-S	6302 N ELLENDALE AVE	0.156	4031	65.06	65.06
506-224-01-S	6290 N DELBERT AVE	16.068	3983	65.06	65.06
506-224-02-S	6280 N DELBERT AVE	0.160	3983	65.06	65.06
506-224-03-S	6268 N DELBERT AVE	0.172	3983	65.06	65.06
506-224-04-S	5422 W STUART AVE	0.143	3983	65.06	65.06
506-224-05-S	5414 W STUART AVE	0.143	3983	65.06	65.06
506-224-06-S	5409 W STUART AVE	0.137	3983	65.06	65.06
506-224-07-S	5415 W STUART AVE	0.114	3983	65.06	65.06
506-224-08-S	5423 W STUART AVE	0.137	3983	65.06	65.06
506-224-09-S	5439 W STUART AVE	0.165	3983	65.06	65.06
506-224-10-S	5428 W MESA AVE	0.142	3983	65.06	65.06
506-224-11-S	5418 W MESA AVE	0.149	3983	65.06	65.06
506-224-12-S	5406 W MESA AVE	0.156	3983	65.06	65.06
506-224-13-S	6302 N DELBERT AVE	0.160	4031	65.06	65.06
506-224-14-S	6304 N DELBERT AVE	0.160	4031	65.06	65.06
506-224-15-S	6306 N DELBERT AVE	0.137	4031	65.06	65.06
506-224-16-S	6308 N DELBERT AVE	0.140	4031	65.06	65.06
506-224-17-S	6307 N STATE	0.137	4031	65.06	65.06
506-224-18-S	6305 N STATE	0.149	4031	65.06	65.06
506-224-19-S	6303 N STATE	0.160	4031	65.06	65.06
506-224-20-S	6301 N STATE	0.171	4031	65.06	65.06
506-224-21-S	6302 N STATE	0.158	4031	65.06	65.06
506-224-22-S	6304 N STATE	0.140	4031	65.06	65.06
506-224-23-S	6306 N STATE	0.140	4031	65.06	65.06
506-224-24-S	6308 N STATE	0.153	4031	65.06	65.06
506-224-25-S	6310 N STATE	0.153	4031	65.06	65.06
506-231-01-S	6312 N CONSTANCE AVE	0.164	4031	65.06	65.06
506-231-02-S	6316 N CONSTANCE AVE	0.143	4031	65.06	65.06
506-231-03-S	6320 N CONSTANCE AVE	0.144	4031	65.06	65.06
506-231-04-S	6324 N CONSTANCE AVE	0.123	4031	65.06	65.06
506-231-05-S	6327 N CONSTANCE AVE	0.192	4031	65.06	65.06
506-231-06-S	6325 N CONSTANCE AVE	0.164	4031	65.06	65.06
506-231-07-S	6323 N CONSTANCE AVE	0.165	4031	65.06	65.06
506-231-08-S	6319 N CONSTANCE AVE	0.146	4031	65.06	65.06
506-231-09-S	6315 N CONSTANCE AVE	0.137	4031	65.06	65.06
506-231-10-S	6316 N STATE	0.158	4031	65.06	65.06
506-231-11-S	6318 N STATE	0.146	4031	65.06	65.06
506-231-12-S	6320 N STATE	0.146	4031	65.06	65.06
506-231-13-S	6322 N STATE	0.146	4031	65.06	65.06
506-231-14-S	6324 N STATE	0.152	4031	65.06	65.06
506-231-15-S	6326 N STATE	0.123	4031	65.06	65.06
506-231-16-S	6328 N STATE	0.192	4031	65.06	65.06
506-231-17-S	6329 N STATE	0.186	4031	65.06	65.06
506-231-18-S	6327 N STATE	0.183	4031	65.06	65.06
506-231-19-S	6325 N STATE	0.152	4031	65.06	65.06
506-231-20-S	6323 N STATE	0.146	4031	65.06	65.06
506-231-21-S	6321 N STATE	0.146	4031	65.06	65.06

City of Fresno
Landscaping and Lighting Maintenance Dist #1
Fiscal Year 2020/21 Preliminary Assessment Roll

Assessor's Parcel Number	Situs Address	Taxable Acreage	Tract Number	Max Assessment	Charge
506-231-22-S	6319 N STATE	0.146	4031	65.06	65.06
506-231-23-S	6317 N STATE	0.206	4031	65.06	65.06
506-231-24-S	6320 N DELBERT AVE	0.206	4031	65.06	65.06
506-231-25-S	6326 N DELBERT AVE	0.148	4031	65.06	65.06
506-231-26-S	6332 N DELBERT AVE	0.146	4031	65.06	65.06
506-231-27-S	6338 N DELBERT AVE	0.146	4031	65.06	65.06
506-231-28-S	6344 N DELBERT AVE	0.146	4031	65.06	65.06
506-231-29-S	6350 N DELBERT AVE	0.141	4031	65.06	65.06
506-231-30-S	6356 N DELBERT AVE	0.179	4031	65.06	65.06
506-231-31-S	6362 N DELBERT AVE	0.220	4031	65.06	65.06
506-231-32-S	6363 N DELBERT AVE	0.176	4031	65.06	65.06
506-231-33-S	6357 N DELBERT AVE	0.144	4031	65.06	65.06
506-231-34-S	6351 N DELBERT AVE	0.137	4031	65.06	65.06
506-231-35-S	6345 N DELBERT AVE	0.146	4031	65.06	65.06
506-231-36-S	6339 N DELBERT AVE	0.146	4031	65.06	65.06
506-231-37-S	6333 N DELBERT AVE	0.144	4031	65.06	65.06
506-231-38-S	6327 N DELBERT AVE	0.146	4031	65.06	65.06
506-231-39-S	6321 N DELBERT AVE	0.194	4031	65.06	65.06
506-232-01-S	5509 W CORONA AVE	0.165	4031	65.06	65.06
506-232-02-S	5499 W CORONA AVE	0.147	4031	65.06	65.06
506-232-03-S	5491 W CORONA AVE	0.151	4031	65.06	65.06
506-232-04-S	5481 W CORONA AVE	0.159	4031	65.06	65.06
506-232-05-S	5473 W CORONA AVE	0.144	4031	65.06	65.06
506-232-06-S	5463 W CORONA AVE	0.137	4031	65.06	65.06
506-232-07-S	5455 W CORONA AVE	0.142	4031	65.06	65.06
506-232-08-S	5445 W CORONA AVE	0.140	4031	65.06	65.06
506-232-09-S	5437 W CORONA AVE	0.149	4031	65.06	65.06
506-232-10-S	5427 W CORONA AVE	0.147	4031	65.06	65.06
506-232-11-S	5421 W CORONA AVE	0.164	4031	65.06	65.06
506-232-12-S	5411 W CORONA AVE	0.151	4031	65.06	65.06
506-232-13-S	5403 W CORONA AVE	0.164	4031	65.06	65.06
506-232-14-S	5430 W SAMPLE AVE	0.149	4031	65.06	65.06
506-232-15-S	5438 W SAMPLE AVE	0.137	4031	65.06	65.06
506-232-16-S	5446 W SAMPLE AVE	0.137	4031	65.06	65.06
506-232-17-S	5454 W SAMPLE AVE	0.137	4031	65.06	65.06
506-232-18-S	5462 W SAMPLE AVE	0.142	4031	65.06	65.06
506-232-19-S	5470 W SAMPLE AVE	0.139	4031	65.06	65.06
506-232-20-S	5476 W SAMPLE AVE	0.137	4031	65.06	65.06
506-232-21-S	5486 W SAMPLE AVE	0.137	4031	65.06	65.06
506-232-22-S	5494 W SAMPLE AVE	0.137	4031	65.06	65.06
506-232-23-S	5502 W SAMPLE AVE	0.180	4031	65.06	65.06
506-232-24-S	5510 W SAMPLE AVE	0.238	4031	65.06	65.06
506-232-25-S	5505 W SAMPLE AVE	0.243	4031	65.06	65.06
506-232-26-S	5497 W SAMPLE AVE	0.154	4031	65.06	65.06
506-232-27-S	5489 W SAMPLE AVE	0.162	4031	65.06	65.06
506-232-28-S	5481 W SAMPLE AVE	0.150	4031	65.06	65.06
506-232-29-S	5473 W SAMPLE AVE	0.176	4031	65.06	65.06
506-232-30-S	5494 W ESCALON AVE	0.158	4031	65.06	65.06
506-232-31-S	5502 W ESCALON AVE	0.148	4031	65.06	65.06
506-232-32-S	5510 W ESCALON AVE	0.126	4031	65.06	65.06
506-232-33-S	5518 W ESCALON AVE	0.179	4031	65.06	65.06
506-232-34-S	6305 N ELLENDALE AVE	0.292	4031	65.06	65.06
506-233-01-S	6308 N ELLENDALE AVE	0.147	4031	65.06	65.06

City of Fresno
Landscaping and Lighting Maintenance Dist #1
Fiscal Year 2020/21 Preliminary Assessment Roll

Assessor's Parcel Number	Situs Address	Taxable Acreage	Tract Number	Max Assessment	Charge
506-233-02-S	6310 N ELLENDALE AVE	0.187	4031	65.06	65.06
506-233-03-S	6312 N ELLENDALE AVE	0.187	4031	65.06	65.06
506-233-04-S	6307 N DELBERT AVE	0.195	4031	65.06	65.06
506-234-01-S	6310 N DELBERT AVE	0.137	4031	65.06	65.06
506-234-02-S	6312 N DELBERT AVE	0.137	4031	65.06	65.06
506-234-03-S	6314 N DELBERT AVE	0.172	4031	65.06	65.06
506-234-04-S	6311 N STATE	0.142	4031	65.06	65.06
506-234-05-S	6309 N STATE	0.137	4031	65.06	65.06
506-241-01-S	6377 N GENOA AVE	0.192	4031	65.06	65.06
506-241-02-S	6375 N GENOA AVE	0.152	4031	65.06	65.06
506-241-03-S	6371 N GENOA AVE	0.144	4031	65.06	65.06
506-241-04-S	6369 N GENOA AVE	0.144	4031	65.06	65.06
506-241-05-S	6365 N GENOA AVE	0.144	4031	65.06	65.06
506-241-06-S	6363 N GENOA AVE	0.144	4031	65.06	65.06
506-241-07-S	6359 N GENOA AVE	0.144	4031	65.06	65.06
506-241-08-S	6357 N GENOA AVE	0.144	4031	65.06	65.06
506-241-09-S	6353 N GENOA AVE	0.144	4031	65.06	65.06
506-241-10-S	6351 N GENOA AVE	0.144	4031	65.06	65.06
506-241-11-S	6349 N GENOA AVE	0.192	4031	65.06	65.06
506-242-01-S	6348 N GENOA AVE	0.183	4031	65.06	65.06
506-242-02-S	6350 N GENOA AVE	0.149	4031	65.06	65.06
506-242-03-S	6352 N GENOA AVE	0.149	4031	65.06	65.06
506-242-04-S	6356 N GENOA AVE	0.149	4031	65.06	65.06
506-242-05-S	6358 N GENOA AVE	0.149	4031	65.06	65.06
506-242-06-S	6362 N GENOA AVE	0.149	4031	65.06	65.06
506-242-07-S	6364 N GENOA AVE	0.172	4031	65.06	65.06
506-242-08-S	6373 N BARCUS AVE	0.149	4031	65.06	65.06
506-242-09-S	6369 N BARCUS AVE	0.144	4031	65.06	65.06
506-242-10-S	6365 N BARCUS AVE	0.137	4031	65.06	65.06
506-242-11-S	6361 N BARCUS AVE	0.137	4031	65.06	65.06
506-242-12-S	6357 N BARCUS AVE	0.146	4031	65.06	65.06
506-242-13-S	6353 N BARCUS AVE	0.142	4031	65.06	65.06
506-242-14-S	6349 N BARCUS AVE	0.136	4031	65.06	65.06
506-242-15-S	6345 N BARCUS AVE	0.140	4031	65.06	65.06
506-243-01-S	6378 N BARCUS AVE	0.151	4031	65.06	65.06
506-243-02-S	6374 N BARCUS AVE	0.164	4031	65.06	65.06
506-243-03-S	6370 N BARCUS AVE	0.156	4031	65.06	65.06
506-243-04-S	6364 N BARCUS AVE	0.152	4031	65.06	65.06
506-243-05-S	6360 N BARCUS AVE	0.151	4031	65.06	65.06
506-243-06-S	6356 N BARCUS AVE	0.152	4031	65.06	65.06
506-243-07-S	6352 N BARCUS AVE	0.151	4031	65.06	65.06
506-243-08-S	6348 N BARCUS AVE	0.137	4031	65.06	65.06
506-251-01-S	6395 N CARICA AVE	0.143	4108	65.06	65.06
506-251-02-S	6387 N CARICA AVE	0.151	4108	65.06	65.06
506-251-03-S	6381 N CARICA AVE	0.151	4108	65.06	65.06
506-251-04-S	6377 N CARICA AVE	0.151	4108	65.06	65.06
506-251-05-S	6371 N CARICA AVE	0.151	4108	65.06	65.06
506-251-06-S	6369 N CARICA AVE	0.143	4108	65.06	65.06
506-251-07-S	6365 N CARICA AVE	0.151	4108	65.06	65.06
506-251-08-S	6361 N CARICA AVE	0.148	4108	65.06	65.06
506-251-09-S	6357 N CARICA AVE	0.143	4108	65.06	65.06
506-252-01-S	6358 N CARICA AVE	0.143	4108	65.06	65.06
506-252-02-S	6360 N CARICA AVE	0.143	4108	65.06	65.06

City of Fresno
Landscaping and Lighting Maintenance Dist #1
Fiscal Year 2020/21 Preliminary Assessment Roll

Assessor's Parcel Number	Situs Address	Taxable Acreage	Tract Number	Max Assessment	Charge
506-252-03-S	6364 N CARICA AVE	0.143	4108	65.06	65.06
506-252-04-S	6368 N CARICA AVE	0.143	4108	65.06	65.06
506-252-05-S	6370 N CARICA AVE	0.143	4108	65.06	65.06
506-252-06-S	6372 N CARICA AVE	0.143	4108	65.06	65.06
506-252-07-S	6380 N CARICA AVE	0.143	4108	65.06	65.06
506-252-08-S	6386 N CARICA AVE	0.143	4108	65.06	65.06
506-252-09-S	6394 N CARICA AVE	0.143	4108	65.06	65.06
506-252-10-S	6391 N FORESTIERE AVE	0.167	4108	65.06	65.06
506-252-11-S	6387 N FORESTIERE AVE	0.143	4108	65.06	65.06
506-252-12-S	6381 N FORESTIERE AVE	0.143	4108	65.06	65.06
506-252-13-S	6379 N FORESTIERE AVE	0.143	4108	65.06	65.06
506-252-14-S	6375 N FORESTIERE AVE	0.143	4108	65.06	65.06
506-252-15-S	6369 N FORESTIERE AVE	0.143	4108	65.06	65.06
506-252-16-S	6365 N FORESTIERE AVE	0.143	4108	65.06	65.06
506-252-17-S	6361 N FORESTIERE AVE	0.143	4108	65.06	65.06
506-252-18-S	6359 N FORESTIERE AVE	0.173	4108	65.06	65.06
506-253-01-S	6358 N FORESTIERE AVE	0.143	4108	65.06	65.06
506-253-02-S	6360 N FORESTIERE AVE	0.143	4108	65.06	65.06
506-253-03-S	6362 N FORESTIERE AVE	0.143	4108	65.06	65.06
506-253-04-S	6366 N FORESTIERE AVE	0.143	4108	65.06	65.06
506-253-05-S	6370 N FORESTIERE AVE	0.143	4108	65.06	65.06
506-253-06-S	6376 N FORESTIERE AVE	0.143	4108	65.06	65.06
506-253-07-S	6380 N FORESTIERE AVE	0.143	4108	65.06	65.06
506-253-08-S	6382 N FORESTIERE AVE	0.143	4108	65.06	65.06
506-253-09-S	6388 N FORESTIERE AVE	0.143	4108	65.06	65.06
506-253-10-S	6392 N FORESTIERE AVE	0.143	4108	65.06	65.06
506-261-01-S	6341 N BARCUS AVE	0.146	4031	65.06	65.06
506-261-02-S	6337 N BARCUS AVE	0.146	4031	65.06	65.06
506-261-03-S	6333 N BARCUS AVE	0.146	4031	65.06	65.06
506-261-04-S	6329 N BARCUS AVE	0.146	4031	65.06	65.06
506-261-05-S	6325 N BARCUS AVE	0.146	4031	65.06	65.06
506-261-06-S	6321 N BARCUS AVE	0.146	4031	65.06	65.06
506-261-07-S	6317 N BARCUS AVE	0.146	4031	65.06	65.06
506-261-08-S	6313 N BARCUS AVE	0.149	4031	65.06	65.06
506-262-01-S	6314 N BARCUS AVE	0.166	4031	65.06	65.06
506-262-02-S	6316 N BARCUS AVE	0.164	4031	65.06	65.06
506-262-03-S	6318 N BARCUS AVE	0.151	4031	65.06	65.06
506-262-04-S	6322 N BARCUS AVE	0.151	4031	65.06	65.06
506-262-05-S	6326 N BARCUS AVE	0.164	4031	65.06	65.06
506-262-06-S	6330 N BARCUS AVE	0.156	4031	65.06	65.06
506-262-07-S	6334 N BARCUS AVE	0.156	4031	65.06	65.06
506-262-08-S	6336 N BARCUS AVE	0.156	4031	65.06	65.06
506-262-09-S	6340 N BARCUS AVE	0.164	4031	65.06	65.06
506-262-10-S	6344 N BARCUS AVE	0.164	4031	65.06	65.06
506-263-01-S	5173 W ELLERY AVE	0.275	4108	65.06	65.06
506-263-02-S	5165 W ELLERY AVE	0.179	4108	65.06	65.06
506-263-03-S	5153 W ELLERY AVE	0.191	4108	65.06	65.06
506-263-04-S	5150 W VARTIKIAN AVE	0.156	4108	65.06	65.06
506-263-05-S	5162 W VARTIKIAN AVE	0.159	4108	65.06	65.06
506-263-06-S	5174 W VARTIKIAN AVE	0.189	4108	65.06	65.06
506-264-01-S	5163 W VARTIKIAN AVE	0.191	4108	65.06	65.06
506-264-02-S	5151 W VARTIKIAN AVE	0.179	4108	65.06	65.06
506-264-03-S	6329 N FORESTIERE AVE	0.185	4108	65.06	65.06

City of Fresno
Landscaping and Lighting Maintenance Dist #1
Fiscal Year 2020/21 Preliminary Assessment Roll

Assessor's Parcel Number	Situs Address	Taxable Acreage	Tract Number	Max Assessment	Charge
506-264-04-S	6327 N FORESTIERE AVE	0.220	4108	65.06	65.06
506-264-05-S	6325 N FORESTIERE AVE	0.208	4108	65.06	65.06
506-264-06-S	6323 N FORESTIERE AVE	0.186	4108	65.06	65.06
506-264-07-S	6326 N FORESTIERE AVE	0.192	4108	65.06	65.06
506-264-08-S	6328 N FORESTIERE AVE	0.187	4108	65.06	65.06
506-264-09-S	6330 N FORESTIERE AVE	0.143	4108	65.06	65.06
506-264-10-S	6332 N FORESTIERE AVE	0.143	4108	65.06	65.06
506-264-11-S	6336 N FORESTIERE AVE	0.143	4108	65.06	65.06
506-264-12-S	6342 N FORESTIERE AVE	0.143	4108	65.06	65.06
506-264-13-S	6346 N FORESTIERE AVE	0.143	4108	65.06	65.06
506-264-14-S	6352 N FORESTIERE AVE	0.143	4108	65.06	65.06
506-264-15-S	6354 N FORESTIERE AVE	0.143	4108	65.06	65.06
506-271-01-S	5088 W KADOTA AVE	0.159	3876	65.06	65.06
506-271-02-S	5098 W KADOTA AVE	0.165	3876	65.06	65.06
506-271-03-S	5110 W KADOTA AVE	0.165	3876	65.06	65.06
506-271-04-S	5120 W KADOTA AVE	0.165	3876	65.06	65.06
506-271-05-S	5130 W KADOTA AVE	0.186	3876	65.06	65.06
506-271-06-S	5140 W KADOTA AVE	0.179	3876	65.06	65.06
506-271-07-S	6305 N FORESTIERE AVE	0.179	3876	65.06	65.06
506-271-08-S	6293 N FORESTIERE AVE	0.176	3876	65.06	65.06
506-271-09-S	6281 N FORESTIERE AVE	0.162	3876	65.06	65.06
506-271-10-S	6273 N FORESTIERE AVE	0.156	3876	65.06	65.06
506-271-11-S	6261 N FORESTIERE AVE	0.196	3876	65.06	65.06
506-271-12-S	6253 N FORESTIERE AVE	0.184	3876	65.06	65.06
506-271-13-S	5137 W STUART AVE	0.176	3876	65.06	65.06
506-271-14-S	5127 W STUART AVE	0.137	3876	65.06	65.06
506-271-15-S	5117 W STUART AVE	0.146	3876	65.06	65.06
506-271-16-S	5107 W STUART AVE	0.163	3876	65.06	65.06
506-271-17-S	6241 N CLEO AVE	0.167	3876	65.06	65.06
506-271-18-S	6231 N CLEO AVE	0.153	3876	65.06	65.06
506-271-19-S	6221 N CLEO AVE	0.153	3876	65.06	65.06
506-271-20-S	6211 N CLEO AVE	0.153	3876	65.06	65.06
506-271-21-S	6197 N CLEO AVE	0.144	3876	65.06	65.06
506-271-22-S	6189 N CLEO AVE	0.172	3876	65.06	65.06
506-271-23-S	5073 W MESA AVE	0.281	3876	65.06	65.06
506-271-24-S	5063 W MESA AVE	0.144	3876	65.06	65.06
506-271-25-S	5053 W MESA AVE	0.150	3876	65.06	65.06
506-271-26-S	5043 W MESA AVE	0.146	3876	65.06	65.06
506-271-27-S	5033 W MESA AVE	0.146	3876	65.06	65.06
506-271-28-S	5023 W MESA AVE	0.146	3876	65.06	65.06
506-271-29-S	5013 W MESA AVE	0.170	3876	65.06	65.06
506-272-01-S	6324 N CLEO AVE	0.176	3876	65.06	65.06
506-272-02-S	6312 N CLEO AVE	0.165	3876	65.06	65.06
506-272-03-S	6304 N CLEO AVE	0.172	3876	65.06	65.06
506-272-04-S	5075 W KADOTA AVE	0.172	3876	65.06	65.06
506-272-05-S	5085 W KADOTA AVE	0.176	3876	65.06	65.06
506-272-06-S	5095 W KADOTA AVE	0.150	3876	65.06	65.06
506-272-07-S	5105 W KADOTA AVE	0.150	3876	65.06	65.06
506-272-08-S	5115 W KADOTA AVE	0.150	3876	65.06	65.06
506-272-09-S	5125 W KADOTA AVE	0.170	3876	65.06	65.06
506-272-10-S	5126 W STUART AVE	0.170	3876	65.06	65.06
506-272-11-S	5116 W STUART AVE	0.150	3876	65.06	65.06
506-272-12-S	5106 W STUART AVE	0.150	3876	65.06	65.06

City of Fresno
Landscaping and Lighting Maintenance Dist #1
Fiscal Year 2020/21 Preliminary Assessment Roll

Assessor's Parcel Number	Situs Address	Taxable Acreage	Tract Number	Max Assessment	Charge
506-272-13-S	5092 W STUART AVE	0.150	3876	65.06	65.06
506-272-14-S	5082 W STUART AVE	0.126	3876	65.06	65.06
506-272-15-S	5072 W STUART AVE	0.165	3876	65.06	65.06
506-272-16-S	6258 N CLEO AVE	0.200	3876	65.06	65.06
506-272-17-S	6248 N CLEO AVE	0.168	3876	65.06	65.06
506-272-18-S	6238 N CLEO AVE	0.153	3876	65.06	65.06
506-272-19-S	6228 N CLEO AVE	0.153	3876	65.06	65.06
506-272-20-S	6212 N CLEO AVE	0.153	3876	65.06	65.06
506-272-21-S	6208 N CLEO AVE	0.173	3876	65.06	65.06
506-272-22-S	6203 N BRIX AVE	0.175	3876	65.06	65.06
506-272-23-S	6215 N BRIX AVE	0.158	3876	65.06	65.06
506-272-24-S	6227 N BRIX AVE	0.158	3876	65.06	65.06
506-272-25-S	6239 N BRIX AVE	0.158	3876	65.06	65.06
506-272-26-S	6251 N BRIX AVE	0.158	3876	65.06	65.06
506-272-27-S	6263 N BRIX AVE	0.158	3876	65.06	65.06
506-272-28-S	6275 N BRIX AVE	0.158	3876	65.06	65.06
506-272-29-S	6287 N BRIX AVE	0.158	3876	65.06	65.06
506-272-30-S	6299 N BRIX AVE	0.158	3876	65.06	65.06
506-272-31-S	6311 N BRIX AVE	0.155	3876	65.06	65.06
506-272-32-S	6323 N BRIX AVE	0.195	3876	65.06	65.06
506-273-01-S	6322 N BRIX AVE	0.192	3876	65.06	65.06
506-273-02-S	6310 N BRIX AVE	0.179	3876	65.06	65.06
506-273-03-S	6298 N BRIX AVE	0.179	3876	65.06	65.06
506-273-04-S	6286 N BRIX AVE	0.179	3876	65.06	65.06
506-273-05-S	6274 N BRIX AVE	0.182	3876	65.06	65.06
506-273-06-S	6262 N BRIX AVE	0.182	3876	65.06	65.06
506-273-07-S	6250 N BRIX AVE	0.182	3876	65.06	65.06
506-273-08-S	6238 N BRIX AVE	0.182	3876	65.06	65.06
506-273-09-S	6226 N BRIX AVE	0.182	3876	65.06	65.06
506-273-10-S	6214 N BRIX AVE	0.182	3876	65.06	65.06
506-273-11-S	6202 N BRIX AVE	0.201	3876	65.06	65.06
506-331-01-S	5736 W STUART AVE	0.142	4439	30.51	30.50
506-331-02-S	5744 W STUART AVE	0.117	4439	30.51	30.50
506-331-03-S	5752 W STUART AVE	0.117	4439	30.51	30.50
506-331-04-S	5768 W STUART AVE	0.117	4439	30.51	30.50
506-331-05-S	5776 W STUART AVE	0.117	4439	30.51	30.50
506-331-06-S	5786 W STUART AVE	0.117	4439	30.51	30.50
506-331-07-S	5794 W STUART AVE	0.117	4439	30.51	30.50
506-331-08-S	5802 W STUART AVE	0.117	4439	30.51	30.50
506-331-09-S	5810 W STUART AVE	0.158	4439	30.51	30.50
506-331-10-S	6206 N VISTA AVE	0.161	4439	30.51	30.50
506-331-11-S	6212 N VISTA AVE	0.164	4439	30.51	30.50
506-331-12-S	6218 N VISTA AVE	0.183	4439	30.51	30.50
506-331-13-S	6220 N VISTA AVE	0.210	4439	30.51	30.50
506-331-14-S	6219 N VISTA AVE	0.152	4439	30.51	30.50
506-331-15-S	6217 N VISTA AVE	0.228	4439	30.51	30.50
506-331-16-S	6211 N VISTA AVE	0.117	4439	30.51	30.50
506-331-17-S	6209 N VISTA AVE	0.114	4439	30.51	30.50
506-331-18-S	6207 N VISTA AVE	0.114	4439	30.51	30.50
506-331-19-S	6205 N VISTA AVE	0.126	4439	30.51	30.50
506-331-20-S	6203 N VISTA AVE	0.135	4439	30.51	30.50
506-331-21-S	6201 N VISTA AVE	0.114	4439	30.51	30.50
506-332-01-S	5811 W STUART AVE	0.162	4439	30.51	30.50

City of Fresno
Landscaping and Lighting Maintenance Dist #1
Fiscal Year 2020/21 Preliminary Assessment Roll

Assessor's Parcel Number	Situs Address	Taxable Acreage	Tract Number	Max Assessment	Charge
506-332-02-S	5803 W STUART AVE	0.114	4439	30.51	30.50
506-332-03-S	5795 W STUART AVE	0.114	4439	30.51	30.50
506-332-04-S	5787 W STUART AVE	0.114	4439	30.51	30.50
506-332-05-S	5777 W STUART AVE	0.114	4439	30.51	30.50
506-332-06-S	5769 W STUART AVE	0.114	4439	30.51	30.50
506-332-07-S	5753 W STUART AVE	0.114	4439	30.51	30.50
506-332-08-S	5745 W STUART AVE	0.114	4439	30.51	30.50
506-332-09-S	5737 W STUART AVE	0.160	4439	30.51	30.50
506-341-01-S	5735 W MESA AVE	0.205	4439	30.51	30.50
506-341-02-S	5743 W MESA AVE	0.148	4439	30.51	30.50
506-341-03-S	5755 W MESA AVE	0.138	4439	30.51	30.50
506-341-04-S	5769 W MESA AVE	0.139	4439	30.51	30.50
506-341-05-S	5773 W MESA AVE	0.134	4439	30.51	30.50
506-341-06-S	5779 W MESA AVE	0.134	4439	30.51	30.50
506-341-07-S	5787 W MESA AVE	0.139	4439	30.51	30.50
506-341-08-S	5793 W MESA AVE	0.139	4439	30.51	30.50
506-341-09-S	5801 W MESA AVE	0.136	4439	30.51	30.50
506-341-10-S	5805 W MESA AVE	0.132	4439	30.51	30.50
506-341-11-S	5809 W MESA AVE	0.132	4439	30.51	30.50
506-341-12-S	5811 W MESA AVE	0.194	4439	30.51	30.50
506-341-13-S	5813 W MESA AVE	0.196	4439	30.51	30.50
506-341-14-S	6189 N VISTA AVE	0.154	4439	30.51	30.50
506-341-15-S	6191 N VISTA AVE	0.141	4439	30.51	30.50
506-341-16-S	6193 N VISTA AVE	0.117	4439	30.51	30.50
506-341-17-S	6195 N VISTA AVE	0.117	4439	30.51	30.50
506-341-18-S	6197 N VISTA AVE	0.117	4439	30.51	30.50
506-341-19-S	6199 N VISTA AVE	0.117	4439	30.51	30.50
506-342-01-S	6163 N CARNEGIE AVE	0.182	4439	30.51	30.50
506-342-02-S	6165 N CARNEGIE AVE	0.121	4439	30.51	30.50
506-342-03-S	6185 N CARNEGIE AVE	0.121	4439	30.51	30.50
506-342-04-S	6187 N CARNEGIE AVE	0.121	4439	30.51	30.50
506-342-05-S	6189 N CARNEGIE AVE	0.121	4439	30.51	30.50
506-342-06-S	6191 N CARNEGIE AVE	0.121	4439	30.51	30.50
506-342-07-S	6193 N CARNEGIE AVE	0.121	4439	30.51	30.50
506-342-08-S	6195 N CARNEGIE AVE	0.121	4439	30.51	30.50
506-342-09-S	6197 N CARNEGIE AVE	0.121	4439	30.51	30.50
506-342-10-S	6199 N CARNEGIE AVE	0.121	4439	30.51	30.50
506-342-11-S	6201 N CARNEGIE AVE	0.117	4439	30.51	30.50
506-342-12-S	5772 W MESA AVE	0.164	4439	30.51	30.50
506-342-13-S	5778 W MESA AVE	0.114	4439	30.51	30.50
506-342-14-S	5788 W MESA AVE	0.144	4439	30.51	30.50
506-342-15-S	6188 N GREGORY AVE	0.171	4439	30.51	30.50
506-342-16-S	6190 N GREGORY AVE	0.136	4439	30.51	30.50
506-342-17-S	6192 N GREGORY AVE	0.141	4439	30.51	30.50
506-342-18-S	6194 N GREGORY AVE	0.136	4439	30.51	30.50
506-342-19-S	6196 N GREGORY AVE	0.186	4439	30.51	30.50
506-342-20-S	6198 N GREGORY AVE	0.179	4439	30.51	30.50
506-342-21-S	6199 N GREGORY AVE	0.267	4439	30.51	30.50
506-342-22-S	6197 N GREGORY AVE	0.177	4439	30.51	30.50
506-342-23-S	6195 N GREGORY AVE	0.217	4439	30.51	30.50
506-342-24-S	6193 N GREGORY AVE	0.173	4439	30.51	30.50
506-342-25-S	6189 N GREGORY AVE	0.153	4439	30.51	30.50
506-342-26-S	6187 N GREGORY AVE	0.137	4439	30.51	30.50

City of Fresno
Landscaping and Lighting Maintenance Dist #1
Fiscal Year 2020/21 Preliminary Assessment Roll

Assessor's Parcel Number	Situs Address	Taxable Acreage	Tract Number	Max Assessment	Charge
506-342-27-S	5812 W MESA AVE	0.188	4439	30.51	30.50
506-342-28-S	6192 N VISTA AVE	0.140	4439	30.51	30.50
506-342-29-S	6194 N VISTA AVE	0.126	4439	30.51	30.50
506-342-30-S	6196 N VISTA AVE	0.126	4439	30.51	30.50
506-342-31-S	6198 N VISTA AVE	0.144	4439	30.51	30.50
506-351-01-S	4686 W OAK PARK DR	0.227	4534	96.31	96.30
506-351-02-S	4674 W OAK PARK DR	0.210	4534	96.31	96.30
506-351-03-S	4662 W OAK PARK DR	0.180	4534	96.31	96.30
506-351-04-S	4654 W OAK PARK DR	0.151	4534	96.31	96.30
506-351-05-S	4642 W OAK PARK DR	0.151	4534	96.31	96.30
506-351-06-S	4634 W OAK PARK DR	0.151	4534	96.31	96.30
506-351-07-S	4622 W OAK PARK DR	0.151	4534	96.31	96.30
506-351-08-S	4610 W OAK PARK DR	0.151	4534	96.31	96.30
506-351-09-S	4598 W OAK PARK DR	0.151	4534	96.31	96.30
506-351-10-S	4586 W OAK PARK DR	0.151	4534	96.31	96.30
506-351-11-S	4574 W OAK PARK DR	0.179	4534	96.31	96.30
506-351-12-S	4562 W OAK PARK DR	0.224	4534	96.31	96.30
506-351-13-S	6248 N STOCKDALE DR	0.192	4534	96.31	96.30
506-351-14-S	6236 N STOCKDALE DR	0.151	4534	96.31	96.30
506-351-15-S	6224 N STOCKDALE DR	0.154	4534	96.31	96.30
506-351-16-S	6212 N STOCKDALE DR	0.151	4534	96.31	96.30
506-351-17-S	6200 N STOCKDALE DR	0.151	4534	96.31	96.30
506-351-18-S	6188 N STOCKDALE DR	0.151	4534	96.31	96.30
506-351-19-S	6180 N STOCKDALE DR	0.154	4534	96.31	96.30
506-351-20-S	6168 N STOCKDALE DR	0.151	4534	96.31	96.30
506-351-21-S	6156 N STOCKDALE DR	0.151	4534	96.31	96.30
506-351-22-S	6144 N STOCKDALE DR	0.151	4534	96.31	96.30
506-351-23-S	6132 N STOCKDALE DR	0.151	4534	96.31	96.30
506-352-01-S	6141 N ALEXIS DR	0.137	4534	96.31	96.30
506-352-02-S	6149 N ALEXIS DR	0.137	4534	96.31	96.30
506-352-03-S	6161 N ALEXIS DR	0.137	4534	96.31	96.30
506-352-04-S	6173 N ALEXIS DR	0.137	4534	96.31	96.30
506-352-05-S	6185 N ALEXIS DR	0.173	4534	96.31	96.30
506-352-06-S	6193 N ALEXIS DR	0.189	4534	96.31	96.30
506-352-07-S	6199 N ALEXIS DR	0.192	4534	96.31	96.30
506-352-08-S	4678 W LAURENDALE DR	0.309	4534	96.31	96.30
506-352-09-S	4669 W OAK PARK DR	0.229	4534	96.31	96.30
506-352-10-S	4647 W OAK PARK DR	0.137	4534	96.31	96.30
506-352-11-S	4639 W OAK PARK DR	0.137	4534	96.31	96.30
506-352-12-S	4627 W OAK PARK DR	0.137	4534	96.31	96.30
506-352-13-S	4615 W OAK PARK DR	0.137	4534	96.31	96.30
506-352-14-S	4603 W OAK PARK DR	0.137	4534	96.31	96.30
506-352-15-S	4591 W OAK PARK DR	0.137	4534	96.31	96.30
506-352-16-S	4579 W OAK PARK DR	0.143	4534	96.31	96.30
506-352-17-S	4580 W LAURENDALE DR	0.144	4534	96.31	96.30
506-352-18-S	4592 W LAURENDALE DR	0.137	4534	96.31	96.30
506-352-19-S	4604 W LAURENDALE DR	0.137	4534	96.31	96.30
506-352-20-S	4616 W LAURENDALE DR	0.137	4534	96.31	96.30
506-352-21-S	4628 W LAURENDALE DR	0.137	4534	96.31	96.30
506-352-22-S	4640 W LAURENDALE DR	0.137	4534	96.31	96.30
506-352-23-S	4648 W LAURENDALE DR	0.158	4534	96.31	96.30
506-352-24-S	4660 W LAURENDALE DR	0.165	4534	96.31	96.30
506-353-01-S	6138 N ALEXIS DR	0.137	4534	96.31	96.30

City of Fresno
Landscaping and Lighting Maintenance Dist #1
Fiscal Year 2020/21 Preliminary Assessment Roll

Assessor's Parcel Number	Situs Address	Taxable Acreage	Tract Number	Max Assessment	Charge
506-353-02-S	6146 N ALEXIS DR	0.137	4534	96.31	96.30
506-353-03-S	6158 N ALEXIS DR	0.137	4534	96.31	96.30
506-353-04-S	6176 N ALEXIS DR	0.172	4534	96.31	96.30
506-353-05-S	6190 N ALEXIS DR	0.183	4534	96.31	96.30
506-353-06-S	4657 W LAURENDALE DR	0.176	4534	96.31	96.30
506-353-07-S	4643 W LAURENDALE DR	0.183	4534	96.31	96.30
506-353-08-S	4629 W LAURENDALE DR	0.137	4534	96.31	96.30
506-353-09-S	4617 W LAURENDALE DR	0.137	4534	96.31	96.30
506-353-10-S	4605 W LAURENDALE DR	0.137	4534	96.31	96.30
506-353-11-S	4593 W LAURENDALE DR	0.137	4534	96.31	96.30
506-353-12-S	4581 W LAURENDALE DR	0.149	4534	96.31	96.30
506-353-13-S	4578 W POLO CREEK CT	0.149	4534	96.31	96.30
506-353-14-S	4590 W POLO CREEK CT	0.137	4534	96.31	96.30
506-353-15-S	4602 W POLO CREEK CT	0.139	4534	96.31	96.30
506-353-16-S	4614 W POLO CREEK CT	0.140	4534	96.31	96.30
506-353-17-S	4626 W POLO CREEK CT	0.183	4534	96.31	96.30
506-353-18-S	4632 W POLO CREEK CT	0.183	4534	96.31	96.30
506-353-19-S	4640 W POLO CREEK CT	0.237	4534	96.31	96.30
506-353-20-S	4631 W POLO CREEK CT	0.176	4534	96.31	96.30
506-353-21-S	4625 W POLO CREEK CT	0.138	4534	96.31	96.30
506-353-22-S	4613 W POLO CREEK CT	0.142	4534	96.31	96.30
506-353-23-S	4601 W POLO CREEK CT	0.149	4534	96.31	96.30
506-353-24-S	4589 W POLO CREEK CT	0.137	4534	96.31	96.30
506-353-25-S	4577 W POLO CREEK CT	0.144	4534	96.31	96.30
506-361-01-S	6126 N ALEXIS DR	0.149	4534	96.31	96.30
506-361-02-S	4650 W KRISTI DR	0.162	4534	96.31	96.30
506-361-03-S	4642 W KRISTI DR	0.152	4534	96.31	96.30
506-361-04-S	4630 W KRISTI DR	0.143	4534	96.31	96.30
506-361-05-S	4618 W KRISTI DR	0.141	4534	96.31	96.30
506-361-06-S	4606 W KRISTI DR	0.148	4534	96.31	96.30
506-361-07-S	4594 W KRISTI DR	0.137	4534	96.31	96.30
506-361-08-S	4582 W KRISTI DR	0.141	4534	96.31	96.30
506-362-01-S	6093 N DEMURE CT	0.151	4534	96.31	96.30
506-362-02-S	6087 N DEMURE CT	0.149	4534	96.31	96.30
506-362-03-S	6079 N DEMURE CT	0.206	4534	96.31	96.30
506-362-04-S	6070 N DEMURE CT	0.237	4534	96.31	96.30
506-362-05-S	6078 N DEMURE CT	0.189	4534	96.31	96.30
506-362-06-S	6086 N DEMURE CT	0.183	4534	96.31	96.30
506-362-07-S	6094 N DEMURE CT	0.176	4534	96.31	96.30
506-362-08-S	6105 N SUMMER CREEK CT	0.163	4534	96.31	96.30
506-362-09-S	6093 N SUMMER CREEK CT	0.150	4534	96.31	96.30
506-362-10-S	6085 N SUMMER CREEK CT	0.149	4534	96.31	96.30
506-362-11-S	6077 N SUMMER CREEK CT	0.160	4534	96.31	96.30
506-362-12-S	6076 N SUMMER CREEK CT	0.149	4534	96.31	96.30
506-362-13-S	6084 N SUMMER CREEK CT	0.141	4534	96.31	96.30
506-362-14-S	6092 N SUMMER CREEK CT	0.172	4534	96.31	96.30
506-362-15-S	6104 N SUMMER CREEK CT	0.161	4534	96.31	96.30
506-362-16-S	4578 W RIO BRAVO DR	0.162	4534	96.31	96.30
506-362-17-S	4590 W RIO BRAVO DR	0.149	4534	96.31	96.30
506-362-18-S	4604 W RIO BRAVO DR	0.149	4534	96.31	96.30
506-362-19-S	4616 W RIO BRAVO DR	0.149	4534	96.31	96.30
506-362-20-S	4630 W RIO BRAVO DR	0.149	4534	96.31	96.30
506-362-21-S	4638 W RIO BRAVO DR	0.149	4534	96.31	96.30

City of Fresno
Landscaping and Lighting Maintenance Dist #1
Fiscal Year 2020/21 Preliminary Assessment Roll

Assessor's Parcel Number	Situs Address	Taxable Acreage	Tract Number	Max Assessment	Charge
506-362-22-S	4652 W RIO BRAVO DR	0.149	4534	96.31	96.30
506-362-23-S	4660 W RIO BRAVO DR	0.165	4534	96.31	96.30
506-363-01-S	6100 N STOCKDALE DR	0.160	4534	96.31	96.30
506-363-02-S	6112 N STOCKDALE DR	0.151	4534	96.31	96.30
506-363-03-S	6120 N STOCKDALE DR	0.164	4534	96.31	96.30
506-364-01-S	6072 N STOCKDALE DR	0.164	4534	96.31	96.30
506-364-02-S	6064 N STOCKDALE DR	0.154	4534	96.31	96.30
506-364-03-S	6052 N STOCKDALE DR	0.151	4534	96.31	96.30
506-364-04-S	6040 N STOCKDALE DR	0.184	4534	96.31	96.30
506-364-05-S	4563 W RIO BRAVO DR	0.268	4534	96.31	96.30
506-364-06-S	4575 W RIO BRAVO DR	0.179	4534	96.31	96.30
506-364-07-S	4587 W RIO BRAVO DR	0.163	4534	96.31	96.30
506-364-08-S	4599 W RIO BRAVO DR	0.162	4534	96.31	96.30
506-364-09-S	4611 W RIO BRAVO DR	0.159	4534	96.31	96.30
506-364-10-S	4623 W RIO BRAVO DR	0.158	4534	96.31	96.30
506-364-11-S	4635 W RIO BRAVO DR	0.158	4534	96.31	96.30
506-364-12-S	4643 W RIO BRAVO DR	0.158	4534	96.31	96.30
506-364-13-S	4655 W RIO BRAVO DR	0.158	4534	96.31	96.30
506-364-14-S	4663 W RIO BRAVO DR	0.216	4534	96.31	96.30
506-364-15-S	4673 W RIO BRAVO DR	0.247	4534	96.31	96.30
506-364-16-S	6041 N ALEXIS DR	0.189	4534	96.31	96.30
506-364-17-S	6053 N ALEXIS DR	0.146	4534	96.31	96.30
506-364-18-S	6061 N ALEXIS DR	0.137	4534	96.31	96.30
506-364-19-S	6073 N ALEXIS DR	0.137	4534	96.31	96.30
506-364-20-S	6085 N ALEXIS DR	0.137	4534	96.31	96.30
506-364-21-S	6097 N ALEXIS DR	0.137	4534	96.31	96.30
506-364-22-S	6105 N ALEXIS DR	0.137	4534	96.31	96.30
506-364-23-S	6117 N ALEXIS DR	0.137	4534	96.31	96.30
506-364-24-S	6129 N ALEXIS DR	0.137	4534	96.31	96.30
506-371-01	6102 N CECELIA AVE	0.170	3903	25.29	25.28
506-371-02	6090 N CECELIA AVE	0.170	3903	25.29	25.28
506-371-03	6084 N CECELIA AVE	0.170	3903	25.29	25.28
506-371-04	6078 N CECELIA AVE	0.170	3903	25.29	25.28
506-371-05	6070 N CECELIA AVE	0.196	3903	25.29	25.28
506-371-06	6071 N MITRE AVE	0.160	3903	25.29	25.28
506-371-07	6079 N MITRE AVE	0.140	3903	25.29	25.28
506-371-08	6085 N MITRE AVE	0.140	3903	25.29	25.28
506-371-09	6091 N MITRE AVE	0.140	3903	25.29	25.28
506-371-10	6101 N MITRE AVE	0.140	3903	25.29	25.28
506-372-01	6006 N CECELIA AVE	0.226	3903	25.29	25.28
506-372-02	6024 N CECELIA AVE	0.196	3903	25.29	25.28
506-372-03	6032 N CECELIA AVE	0.196	3903	25.29	25.28
506-372-04	6040 N CECELIA AVE	0.196	3903	25.29	25.28
506-372-05	6052 N CECELIA AVE	0.204	3903	25.29	25.28
506-372-06	6053 N MITRE AVE	0.123	3903	25.29	25.28
506-372-07	6043 N MITRE AVE	0.096	3903	25.29	25.28
506-372-08	6035 N MITRE AVE	0.096	3903	25.29	25.28
506-372-09	6029 N MITRE AVE	0.151	3903	25.29	25.28
506-372-10	6021 N MITRE AVE	0.202	3903	25.29	25.28
506-372-11	6013 N MITRE AVE	0.248	3903	25.29	25.28
506-372-12	6012 N MITRE AVE	0.254	3903	25.29	25.28
506-372-13	6022 N MITRE AVE	0.198	3903	25.29	25.28
506-372-14	6030 N MITRE AVE	0.153	3903	25.29	25.28

City of Fresno
Landscaping and Lighting Maintenance Dist #1
Fiscal Year 2020/21 Preliminary Assessment Roll

Assessor's Parcel Number	Situs Address	Taxable Acreage	Tract Number	Max Assessment	Charge
506-372-15	6038 N MITRE AVE	0.096	3903	25.29	25.28
506-372-16	6044 N MITRE AVE	0.096	3903	25.29	25.28
506-372-17	6052 N MITRE AVE	0.096	3903	25.29	25.28
506-372-18	6058 N MITRE AVE	0.096	3903	25.29	25.28
506-372-19	6064 N MITRE AVE	0.137	3903	25.29	25.28
506-372-20	6072 N MITRE AVE	0.137	3903	25.29	25.28
506-372-21	6078 N MITRE AVE	0.137	3903	25.29	25.28
506-372-22	6086 N MITRE AVE	0.137	3903	25.29	25.28
506-372-23	6092 N MITRE AVE	0.137	3903	25.29	25.28
506-372-24	6100 N MITRE AVE	0.137	3903	25.29	25.28
506-372-25S	6103 N TRACY AVE	0.137	4312	22.09	22.08
506-372-26S	6095 N TRACY AVE	0.137	4312	22.09	22.08
506-372-27S	6089 N TRACY AVE	0.137	4312	22.09	22.08
506-372-28S	6081 N TRACY AVE	0.128	4312	22.09	22.08
506-372-29S	6075 N TRACY AVE	0.137	4312	22.09	22.08
506-372-30S	6063 N TRACY AVE	0.137	4312	22.09	22.08
506-372-31S	6051 N TRACY AVE	0.137	4312	22.09	22.08
506-372-32S	6043 N TRACY AVE	0.137	4312	22.09	22.08
506-372-33S	6037 N TRACY AVE	0.137	4312	22.09	22.08
506-372-34S	6025 N TRACY AVE	0.137	4312	22.09	22.08
506-372-35S	6019 N TRACY AVE	0.137	4312	22.09	22.08
506-372-36S	6007 N TRACY AVE	0.153	4312	22.09	22.08
506-373-01S	6008 N TRACY AVE	0.172	4312	22.09	22.08
506-373-02S	6020 N TRACY AVE	0.137	4312	22.09	22.08
506-373-03S	6026 N TRACY AVE	0.137	4312	22.09	22.08
506-373-04S	6038 N TRACY AVE	0.137	4312	22.09	22.08
506-373-05S	6044 N TRACY AVE	0.137	4312	22.09	22.08
506-373-06S	6052 N TRACY AVE	0.137	4312	22.09	22.08
506-373-07S	6064 N TRACY AVE	0.137	4312	22.09	22.08
506-373-08S	6076 N TRACY AVE	0.137	4312	22.09	22.08
506-373-09S	6082 N TRACY AVE	0.137	4312	22.09	22.08
506-373-10S	6090 N TRACY AVE	0.137	4312	22.09	22.08
506-373-11S	6096 N TRACY AVE	0.137	4312	22.09	22.08
506-373-12S	6104 N TRACY AVE	0.137	4312	22.09	22.08
506-381-01	6110 N CECELIA AVE	0.170	3903	25.29	25.28
506-381-02	6126 N CECELIA AVE	0.170	3903	25.29	25.28
506-381-03	6134 N CECELIA AVE	0.170	3903	25.29	25.28
506-381-04	6142 N CECELIA AVE	0.170	3903	25.29	25.28
506-381-05	6152 N CECELIA AVE	0.170	3903	25.29	25.28
506-381-06	6158 N CECELIA AVE	0.170	3903	25.29	25.28
506-381-07	6166 N CECELIA AVE	0.170	3903	25.29	25.28
506-381-08	6172 N CECELIA AVE	0.170	3903	25.29	25.28
506-381-09	6180 N CECELIA AVE	0.170	3903	25.29	25.28
506-381-10	6188 N CECELIA AVE	0.170	3903	25.29	25.28
506-381-11	6190 N CECELIA AVE	0.190	3903	25.29	25.28
506-381-12	6193 N MITRE AVE	0.156	3903	25.29	25.28
506-381-13	6185 N MITRE AVE	0.140	3903	25.29	25.28
506-381-14	6179 N MITRE AVE	0.140	3903	25.29	25.28
506-381-15	6171 N MITRE AVE	0.140	3903	25.29	25.28
506-381-16	6165 N MITRE AVE	0.140	3903	25.29	25.28
506-381-17	6157 N MITRE AVE	0.140	3903	25.29	25.28
506-381-18	6151 N MITRE AVE	0.140	3903	25.29	25.28
506-381-19	6143 N MITRE AVE	0.140	3903	25.29	25.28

City of Fresno
Landscaping and Lighting Maintenance Dist #1
Fiscal Year 2020/21 Preliminary Assessment Roll

Assessor's Parcel Number	Situs Address	Taxable Acreage	Tract Number	Max Assessment	Charge
506-381-20	6135 N MITRE AVE	0.140	3903	25.29	25.28
506-381-21	6129 N MITRE AVE	0.140	3903	25.29	25.28
506-381-22	6107 N MITRE AVE	0.140	3903	25.29	25.28
506-382-01	6108 N MITRE AVE	0.137	3903	25.29	25.28
506-382-02	6128 N MITRE AVE	0.137	3903	25.29	25.28
506-382-03	6136 N MITRE AVE	0.137	3903	25.29	25.28
506-382-04	6142 N MITRE AVE	0.137	3903	25.29	25.28
506-382-05	6150 N MITRE AVE	0.137	3903	25.29	25.28
506-382-06	6156 N MITRE AVE	0.137	3903	25.29	25.28
506-382-07	6164 N MITRE AVE	0.137	3903	25.29	25.28
506-382-08	6170 N MITRE AVE	0.137	3903	25.29	25.28
506-382-09	6178 N MITRE AVE	0.140	3903	25.29	25.28
506-382-10	6184 N MITRE AVE	0.137	3903	25.29	25.28
506-382-11	6192 N MITRE AVE	0.160	3903	25.29	25.28
506-382-12S	6193 N TRACY AVE	0.137	4312	22.09	22.08
506-382-13S	6187 N TRACY AVE	0.137	4312	22.09	22.08
506-382-14S	6181 N TRACY AVE	0.137	4312	22.09	22.08
506-382-15S	6173 N TRACY AVE	0.137	4312	22.09	22.08
506-382-16S	6167 N TRACY AVE	0.137	4312	22.09	22.08
506-382-17S	6159 N TRACY AVE	0.137	4312	22.09	22.08
506-382-18S	6153 N TRACY AVE	0.137	4312	22.09	22.08
506-382-19S	6145 N TRACY AVE	0.137	4312	22.09	22.08
506-382-20S	6137 N TRACY AVE	0.137	4312	22.09	22.08
506-382-21S	6125 N TRACY AVE	0.137	4312	22.09	22.08
506-382-22S	6111 N TRACY AVE	0.137	4312	22.09	22.08
506-383-01S	4526 W ESCALON AVE	0.137	4312	22.09	22.08
506-383-02S	4518 W ESCALON AVE	0.137	4312	22.09	22.08
506-383-03S	4510 W ESCALON AVE	0.137	4312	22.09	22.08
506-383-04S	4502 W ESCALON AVE	0.137	4312	22.09	22.08
506-383-05S	4494 W ESCALON AVE	0.137	4312	22.09	22.08
506-383-06S	4486 W ESCALON AVE	0.160	4312	22.09	22.08
506-383-07S	4478 W ESCALON AVE	0.160	4312	22.09	22.08
506-383-08S	6198 N TRACY AVE	0.160	4312	22.09	22.08
506-383-09S	6194 N TRACY AVE	0.137	4312	22.09	22.08
506-383-10S	6188 N TRACY AVE	0.137	4312	22.09	22.08
506-383-11S	6182 N TRACY AVE	0.137	4312	22.09	22.08
506-383-12S	6174 N TRACY AVE	0.137	4312	22.09	22.08
506-383-13S	6168 N TRACY AVE	0.137	4312	22.09	22.08
506-383-14S	6160 N TRACY AVE	0.137	4312	22.09	22.08
506-383-15S	6154 N TRACY AVE	0.137	4312	22.09	22.08
506-383-16S	6146 N TRACY AVE	0.137	4312	22.09	22.08
506-383-17S	6138 N TRACY AVE	0.137	4312	22.09	22.08
506-383-18-S	6126 N TRACY AVE	0.137	4312	22.09	22.08
506-383-19S	6112 N TRACY AVE	0.137	4312	22.09	22.08
506-464-10-S	6613 N CONSTANCE AVE	0.137	4208	53.63	53.62
506-464-11-S	6619 N CONSTANCE AVE	0.096	4208	53.63	53.62
506-464-12-S	6627 N CONSTANCE AVE	0.096	4208	53.63	53.62
506-464-13-S	6633 N CONSTANCE AVE	0.106	4208	53.63	53.62
506-464-14-S	6639 N CONSTANCE AVE	0.096	4208	53.63	53.62
506-464-15-S	6645 N CONSTANCE AVE	0.096	4208	53.63	53.62
506-464-16-S	6653 N CONSTANCE AVE	0.096	4208	53.63	53.62
506-464-17-S	6659 N CONSTANCE AVE	0.096	4208	53.63	53.62
506-464-18-S	6665 N CONSTANCE AVE	0.110	4208	53.63	53.62

City of Fresno
Landscaping and Lighting Maintenance Dist #1
Fiscal Year 2020/21 Preliminary Assessment Roll

Assessor's Parcel Number	Situs Address	Taxable Acreage	Tract Number	Max Assessment	Charge
506-465-01-S	5251 W MAGILL AVE	0.096	4208	53.63	53.62
506-465-02-S	5257 W MAGILL AVE	0.096	4208	53.63	53.62
506-465-03-S	5265 W MAGILL AVE	0.114	4208	53.63	53.62
506-465-04-S	5264 W FREMONT AVE	0.114	4208	53.63	53.62
506-465-05-S	5256 W FREMONT AVE	0.096	4208	53.63	53.62
506-465-06-S	5248 W FREMONT AVE	0.096	4208	53.63	53.62
506-466-01-S	5263 W FREMONT AVE	0.127	4208	53.63	53.62
506-466-02-S	5255 W FREMONT AVE	0.107	4208	53.63	53.62
506-466-03-S	5247 W FREMONT AVE	0.107	4208	53.63	53.62
507-080-01S	4580 W PALO ALTO AVE ##104		4186	26.49	26.48
507-080-02S	4580 W PALO ALTO AVE ##101		4186	26.49	26.48
507-080-03S	4580 W PALO ALTO AVE ##102		4186	26.49	26.48
507-080-04S	4580 W PALO ALTO AVE ##103		4186	26.49	26.48
507-080-05S	4564 W PALO ALTO AVE ##103		4186	26.49	26.48
507-080-06S	4564 W PALO ALTO AVE ##104		4186	26.49	26.48
507-080-07S	4564 W PALO ALTO AVE ##101		4186	26.49	26.48
507-080-08S	4564 W PALO ALTO AVE ##102		4186	26.49	26.48
507-080-09S	4566 W PALO ALTO AVE ##104		4186	26.49	26.48
507-080-10S	4566 W PALO ALTO AVE ##101		4186	26.49	26.48
507-080-11S	4566 W PALO ALTO AVE ##102		4186	26.49	26.48
507-080-12S	4566 W PALO ALTO AVE ##103		4186	26.49	26.48
507-080-13S	4576 W PALO ALTO AVE ##104		4186	26.49	26.48
507-080-14S	4576 W PALO ALTO AVE ##103		4186	26.49	26.48
507-080-15S	4576 W PALO ALTO AVE ##102		4186	26.49	26.48
507-080-16S	4576 W PALO ALTO AVE ##101		4186	26.49	26.48
507-080-17S	4576 W PALO ALTO AVE ##108		4186	26.49	26.48
507-080-18S	4576 W PALO ALTO AVE ##107		4186	26.49	26.48
507-080-19S	4576 W PALO ALTO AVE ##106		4186	26.49	26.48
507-080-20S	4576 W PALO ALTO AVE ##105		4186	26.49	26.48
507-080-21S	4570 W PALO ALTO AVE ##101		4186	26.49	26.48
507-080-22S	4570 W PALO ALTO AVE ##106		4186	26.49	26.48
507-080-23S	4570 W PALO ALTO AVE ##105		4186	26.49	26.48
507-080-24S	4570 W PALO ALTO AVE ##104		4186	26.49	26.48
507-080-25S	4570 W PALO ALTO AVE ##103		4186	26.49	26.48
507-080-26S	4570 W PALO ALTO AVE ##102		4186	26.49	26.48
507-080-27S	4572 W PALO ALTO AVE ##101		4186	26.49	26.48
507-080-28S	4572 W PALO ALTO AVE ##104		4186	26.49	26.48
507-080-29S	4572 W PALO ALTO AVE ##103		4186	26.49	26.48
507-080-30S	4572 W PALO ALTO AVE ##102		4186	26.49	26.48
507-090-01S	4580 W PALO ALTO AVE ##204		4186	26.49	26.48
507-090-02S	4580 W PALO ALTO AVE ##201		4186	26.49	26.48
507-090-03S	4580 W PALO ALTO AVE ##202		4186	26.49	26.48
507-090-04S	4580 W PALO ALTO AVE ##203		4186	26.49	26.48
507-090-05S	4564 W PALO ALTO AVE ##203		4186	26.49	26.48
507-090-06S	4564 W PALO ALTO AVE ##204		4186	26.49	26.48
507-090-07S	4564 W PALO ALTO AVE ##201		4186	26.49	26.48
507-090-08S	4564 W PALO ALTO AVE ##202		4186	26.49	26.48
507-090-09S	4566 W PALO ALTO AVE ##204		4186	26.49	26.48
507-090-10S	4566 W PALO ALTO AVE ##201		4186	26.49	26.48
507-090-11S	4566 W PALO ALTO AVE ##202		4186	26.49	26.48
507-090-12S	4566 W PALO ALTO AVE ##203		4186	26.49	26.48
507-090-13S	4576 W PALO ALTO AVE ##204		4186	26.49	26.48
507-090-14S	4576 W PALO ALTO AVE ##203		4186	26.49	26.48

City of Fresno
Landscaping and Lighting Maintenance Dist #1
Fiscal Year 2020/21 Preliminary Assessment Roll

Assessor's Parcel Number	Situs Address	Taxable Acreage	Tract Number	Max Assessment	Charge
507-090-15S	4576 W PALO ALTO AVE ##202		4186	26.49	26.48
507-090-16S	4576 W PALO ALTO AVE ##201		4186	26.49	26.48
507-090-17S	4576 W PALO ALTO AVE ##208		4186	26.49	26.48
507-090-18S	4576 W PALO ALTO AVE ##207		4186	26.49	26.48
507-090-19S	4576 W PALO ALTO AVE ##206		4186	26.49	26.48
507-090-20S	4576 W PALO ALTO AVE ##205		4186	26.49	26.48
507-090-21S	4572 W PALO ALTO AVE ##204		4186	26.49	26.48
507-090-22S	4572 W PALO ALTO AVE ##201		4186	26.49	26.48
507-090-23S	4572 W PALO ALTO AVE ##202		4186	26.49	26.48
507-090-24S	4572 W PALO ALTO AVE ##203		4186	26.49	26.48
507-100-01S	4558 W PALO ALTO AVE ##101		4186	26.49	26.48
507-100-02S	4558 W PALO ALTO AVE ##104		4186	26.49	26.48
507-100-03S	4558 W PALO ALTO AVE ##103		4186	26.49	26.48
507-100-04S	4558 W PALO ALTO AVE ##102		4186	26.49	26.48
507-100-05S	4556 W PALO ALTO AVE ##104		4186	26.49	26.48
507-100-06S	4556 W PALO ALTO AVE ##101		4186	26.49	26.48
507-100-07S	4556 W PALO ALTO AVE ##102		4186	26.49	26.48
507-100-08S	4556 W PALO ALTO AVE ##103		4186	26.49	26.48
507-100-09S	4560 W PALO ALTO AVE ##101		4186	26.49	26.48
507-100-10S	4560 W PALO ALTO AVE ##106		4186	26.49	26.48
507-100-11S	4560 W PALO ALTO AVE ##105		4186	26.49	26.48
507-100-12S	4560 W PALO ALTO AVE ##104		4186	26.49	26.48
507-100-13S	4560 W PALO ALTO AVE ##103		4186	26.49	26.48
507-100-14S	4560 W PALO ALTO AVE ##102		4186	26.49	26.48
507-100-15S	4562 W PALO ALTO AVE ##101		4186	26.49	26.48
507-100-16S	4562 W PALO ALTO AVE ##104		4186	26.49	26.48
507-100-17S	4562 W PALO ALTO AVE ##103		4186	26.49	26.48
507-100-18S	4562 W PALO ALTO AVE ##102		4186	26.49	26.48
507-110-01S	4558 W PALO ALTO AVE ##201		4186	26.49	26.48
507-110-02S	4558 W PALO ALTO AVE ##204		4186	26.49	26.48
507-110-03S	4558 W PALO ALTO AVE ##203		4186	26.49	26.48
507-110-04S	4558 W PALO ALTO AVE ##202		4186	26.49	26.48
507-110-05S	4556 W PALO ALTO AVE ##204		4186	26.49	26.48
507-110-06S	4556 W PALO ALTO AVE ##201		4186	26.49	26.48
507-110-07S	4556 W PALO ALTO AVE ##202		4186	26.49	26.48
507-110-08S	4556 W PALO ALTO AVE ##203		4186	26.49	26.48
507-110-09S	4560 W PALO ALTO AVE ##206		4186	26.49	26.48
507-110-10S	4560 W PALO ALTO AVE ##202		4186	26.49	26.48
507-110-11S	4560 W PALO ALTO AVE ##203		4186	26.49	26.48
507-110-12S	4560 W PALO ALTO AVE ##205		4186	26.49	26.48
507-110-13S	4562 W PALO ALTO AVE ##204		4186	26.49	26.48
507-110-14S	4562 W PALO ALTO AVE ##201		4186	26.49	26.48
507-110-15S	4562 W PALO ALTO AVE ##202		4186	26.49	26.48
507-110-16S	4562 W PALO ALTO AVE ##203		4186	26.49	26.48
507-120-01S	4544 W PALO ALTO AVE ##101		4186	26.49	26.48
507-120-02S	4544 W PALO ALTO AVE ##104		4186	26.49	26.48
507-120-03S	4544 W PALO ALTO AVE ##103		4186	26.49	26.48
507-120-04S	4544 W PALO ALTO AVE ##102		4186	26.49	26.48
507-120-05S	4546 W PALO ALTO AVE ##108		4186	26.49	26.48
507-120-06S	4546 W PALO ALTO AVE ##107		4186	26.49	26.48
507-120-07S	4546 W PALO ALTO AVE ##106		4186	26.49	26.48
507-120-08S	4546 W PALO ALTO AVE ##105		4186	26.49	26.48
507-120-09S	4546 W PALO ALTO AVE ##104		4186	26.49	26.48

City of Fresno
Landscaping and Lighting Maintenance Dist #1
Fiscal Year 2020/21 Preliminary Assessment Roll

Assessor's Parcel Number	Situs Address	Taxable Acreage	Tract Number	Max Assessment	Charge
507-120-10S	4546 W PALO ALTO AVE ##103		4186	26.49	26.48
507-120-11S	4546 W PALO ALTO AVE ##102		4186	26.49	26.48
507-120-12S	4546 W PALO ALTO AVE ##101		4186	26.49	26.48
507-120-13S	4550 W PALO ALTO AVE ##101		4186	26.49	26.48
507-120-14S	4550 W PALO ALTO AVE ##104		4186	26.49	26.48
507-120-15S	4550 W PALO ALTO AVE ##103		4186	26.49	26.48
507-120-16S	4550 W PALO ALTO AVE ##102		4186	26.49	26.48
507-120-17S	4552 W PALO ALTO AVE ##101		4186	26.49	26.48
507-120-18S	4552 W PALO ALTO AVE ##104		4186	26.49	26.48
507-120-19S	4552 W PALO ALTO AVE ##103		4186	26.49	26.48
507-120-20S	4552 W PALO ALTO AVE ##102		4186	26.49	26.48
507-130-01S	4544 W PALO ALTO AVE ##201		4186	26.49	26.48
507-130-02S	4544 W PALO ALTO AVE ##204		4186	26.49	26.48
507-130-03S	4544 W PALO ALTO AVE ##203		4186	26.49	26.48
507-130-04S	4544 W PALO ALTO AVE ##202		4186	26.49	26.48
507-130-05S	4546 W PALO ALTO AVE ##208		4186	26.49	26.48
507-130-06S	4546 W PALO ALTO AVE ##207		4186	26.49	26.48
507-130-07S	4546 W PALO ALTO AVE ##206		4186	26.49	26.48
507-130-08S	4546 W PALO ALTO AVE ##205		4186	26.49	26.48
507-130-09S	4546 W PALO ALTO AVE ##204		4186	26.49	26.48
507-130-10S	4546 W PALO ALTO AVE ##203		4186	26.49	26.48
507-130-11S	4546 W PALO ALTO AVE ##202		4186	26.49	26.48
507-130-12S	4546 W PALO ALTO AVE ##201		4186	26.49	26.48
507-130-13S	4550 W PALO ALTO AVE ##201		4186	26.49	26.48
507-130-14S	4550 W PALO ALTO AVE ##204		4186	26.49	26.48
507-130-15S	4550 W PALO ALTO AVE ##203		4186	26.49	26.48
507-130-16S	4550 W PALO ALTO AVE ##202		4186	26.49	26.48
507-130-17S	4552 W PALO ALTO AVE ##201		4186	26.49	26.48
507-130-18S	4552 W PALO ALTO AVE ##204		4186	26.49	26.48
507-130-19S	4552 W PALO ALTO AVE ##203		4186	26.49	26.48
507-130-20S	4552 W PALO ALTO AVE ##202		4186	26.49	26.48
507-140-01S	4536 W PALO ALTO AVE ##102		4186	26.49	26.48
507-140-02S	4536 W PALO ALTO AVE ##103		4186	26.49	26.48
507-140-03S	4536 W PALO ALTO AVE ##104		4186	26.49	26.48
507-140-04S	4536 W PALO ALTO AVE ##101		4186	26.49	26.48
507-140-05S	4534 W PALO ALTO AVE ##105		4186	26.49	26.48
507-140-06S	4534 W PALO ALTO AVE ##106		4186	26.49	26.48
507-140-07S	4534 W PALO ALTO AVE ##107		4186	26.49	26.48
507-140-08S	4534 W PALO ALTO AVE ##108		4186	26.49	26.48
507-140-09S	4534 W PALO ALTO AVE ##101		4186	26.49	26.48
507-140-10S	4534 W PALO ALTO AVE ##102		4186	26.49	26.48
507-140-11S	4534 W PALO ALTO AVE ##103		4186	26.49	26.48
507-140-12S	4534 W PALO ALTO AVE ##104		4186	26.49	26.48
507-140-13S	4540 W PALO ALTO AVE ##102		4186	26.49	26.48
507-140-14S	4540 W PALO ALTO AVE ##101		4186	26.49	26.48
507-140-15S	4540 W PALO ALTO AVE ##104		4186	26.49	26.48
507-140-16S	4540 W PALO ALTO AVE ##103		4186	26.49	26.48
507-140-17S	4542 W PALO ALTO AVE ##101		4186	26.49	26.48
507-140-18S	4542 W PALO ALTO AVE ##104		4186	26.49	26.48
507-140-19S	4542 W PALO ALTO AVE ##103		4186	26.49	26.48
507-140-20S	4542 W PALO ALTO AVE ##102		4186	26.49	26.48
507-150-01S	4536 W PALO ALTO AVE ##202		4186	26.49	26.48
507-150-02S	4536 W PALO ALTO AVE ##203		4186	26.49	26.48

City of Fresno
Landscaping and Lighting Maintenance Dist #1
Fiscal Year 2020/21 Preliminary Assessment Roll

Assessor's Parcel Number	Situs Address	Taxable Acreage	Tract Number	Max Assessment	Charge
507-150-03S	4536 W PALO ALTO AVE ##204		4186	26.49	26.48
507-150-04S	4536 W PALO ALTO AVE ##201		4186	26.49	26.48
507-150-05S	4534 W PALO ALTO AVE ##205		4186	26.49	26.48
507-150-06S	4534 W PALO ALTO AVE ##206		4186	26.49	26.48
507-150-07S	4534 W PALO ALTO AVE ##207		4186	26.49	26.48
507-150-08S	4534 W PALO ALTO AVE ##208		4186	26.49	26.48
507-150-09S	4534 W PALO ALTO AVE ##201		4186	26.49	26.48
507-150-10S	4534 W PALO ALTO AVE ##202		4186	26.49	26.48
507-150-11S	4534 W PALO ALTO AVE ##203		4186	26.49	26.48
507-150-12S	4534 W PALO ALTO AVE ##204		4186	26.49	26.48
507-150-13S	4540 W PALO ALTO AVE ##202		4186	26.49	26.48
507-150-14S	4540 W PALO ALTO AVE ##201		4186	26.49	26.48
507-150-15S	4540 W PALO ALTO AVE ##204		4186	26.49	26.48
507-150-16S	4540 W PALO ALTO AVE ##203		4186	26.49	26.48
507-150-17S	4542 W PALO ALTO AVE ##201		4186	26.49	26.48
507-150-18S	4542 W PALO ALTO AVE ##204		4186	26.49	26.48
507-150-19S	4542 W PALO ALTO AVE ##203		4186	26.49	26.48
507-150-20S	4542 W PALO ALTO AVE ##202		4186	26.49	26.48
507-160-01S	4516 W PALO ALTO AVE ##104		4186	26.49	26.48
507-160-02S	4516 W PALO ALTO AVE ##105		4186	26.49	26.48
507-160-03S	4516 W PALO ALTO AVE ##106		4186	26.49	26.48
507-160-04S	4516 W PALO ALTO AVE ##101		4186	26.49	26.48
507-160-05S	4516 W PALO ALTO AVE ##102		4186	26.49	26.48
507-160-06S	4516 W PALO ALTO AVE ##103		4186	26.49	26.48
507-160-07S	4514 W PALO ALTO AVE ##101		4186	26.49	26.48
507-160-08S	4514 W PALO ALTO AVE ##102		4186	26.49	26.48
507-160-09S	4514 W PALO ALTO AVE ##103		4186	26.49	26.48
507-160-10S	4514 W PALO ALTO AVE ##104		4186	26.49	26.48
507-160-11S	4514 W PALO ALTO AVE ##105		4186	26.49	26.48
507-160-12S	4514 W PALO ALTO AVE ##106		4186	26.49	26.48
507-160-13S	4526 W PALO ALTO AVE ##102		4186	26.49	26.48
507-160-14S	4526 W PALO ALTO AVE ##103		4186	26.49	26.48
507-160-15S	4526 W PALO ALTO AVE ##104		4186	26.49	26.48
507-160-16S	4526 W PALO ALTO AVE ##101		4186	26.49	26.48
507-160-17S	4524 W PALO ALTO AVE ##102		4186	26.49	26.48
507-160-18S	4524 W PALO ALTO AVE ##103		4186	26.49	26.48
507-160-19S	4524 W PALO ALTO AVE ##104		4186	26.49	26.48
507-160-20S	4524 W PALO ALTO AVE ##101		4186	26.49	26.48
507-160-21S	4532 W PALO ALTO AVE ##104		4186	26.49	26.48
507-160-22S	4532 W PALO ALTO AVE ##105		4186	26.49	26.48
507-160-23S	4532 W PALO ALTO AVE ##106		4186	26.49	26.48
507-160-24S	4532 W PALO ALTO AVE ##101		4186	26.49	26.48
507-160-25S	4532 W PALO ALTO AVE ##102		4186	26.49	26.48
507-160-26S	4532 W PALO ALTO AVE ##103		4186	26.49	26.48
507-160-27S	4530 W PALO ALTO AVE ##102		4186	26.49	26.48
507-160-28S	4530 W PALO ALTO AVE ##101		4186	26.49	26.48
507-160-29S	4530 W PALO ALTO AVE ##104		4186	26.49	26.48
507-160-30S	4530 W PALO ALTO AVE ##103		4186	26.49	26.48
507-170-01S	4516 W PALO ALTO AVE ##203		4186	26.49	26.48
507-170-02S	4516 W PALO ALTO AVE ##205		4186	26.49	26.48
507-170-03S	4516 W PALO ALTO AVE ##206		4186	26.49	26.48
507-170-04S	4516 W PALO ALTO AVE ##202		4186	26.49	26.48
507-170-05S	4524 W PALO ALTO AVE ##201		4186	26.49	26.48

City of Fresno
Landscaping and Lighting Maintenance Dist #1
Fiscal Year 2020/21 Preliminary Assessment Roll

Assessor's Parcel Number	Situs Address	Taxable Acreage	Tract Number	Max Assessment	Charge
507-170-06S	4524 W PALO ALTO AVE ##204		4186	26.49	26.48
507-170-07S	4524 W PALO ALTO AVE ##203		4186	26.49	26.48
507-170-08S	4524 W PALO ALTO AVE ##202		4186	26.49	26.48
507-170-09S	4526 W PALO ALTO AVE ##201		4186	26.49	26.48
507-170-10S	4526 W PALO ALTO AVE ##204		4186	26.49	26.48
507-170-11S	4526 W PALO ALTO AVE ##203		4186	26.49	26.48
507-170-12S	4526 W PALO ALTO AVE ##202		4186	26.49	26.48
507-170-13S	4530 W PALO ALTO AVE ##202		4186	26.49	26.48
507-170-14S	4530 W PALO ALTO AVE ##201		4186	26.49	26.48
507-170-15S	4530 W PALO ALTO AVE ##204		4186	26.49	26.48
507-170-16S	4530 W PALO ALTO AVE ##203		4186	26.49	26.48
507-180-01S	4508 W PALO ALTO AVE ##101		4186	26.49	26.48
507-180-02S	4508 W PALO ALTO AVE ##104		4186	26.49	26.48
507-180-03S	4508 W PALO ALTO AVE ##103		4186	26.49	26.48
507-180-04S	4508 W PALO ALTO AVE ##102		4186	26.49	26.48
507-180-05S	4512 W PALO ALTO AVE ##104		4186	26.49	26.48
507-180-06S	4512 W PALO ALTO AVE ##103		4186	26.49	26.48
507-180-07S	4512 W PALO ALTO AVE ##102		4186	26.49	26.48
507-180-08S	4512 W PALO ALTO AVE ##101		4186	26.49	26.48
507-180-09S	4512 W PALO ALTO AVE ##106		4186	26.49	26.48
507-180-10S	4512 W PALO ALTO AVE ##105		4186	26.49	26.48
507-180-11S	4510 W PALO ALTO AVE ##102		4186	26.49	26.48
507-180-12S	4510 W PALO ALTO AVE ##101		4186	26.49	26.48
507-180-13S	4510 W PALO ALTO AVE ##104		4186	26.49	26.48
507-180-14S	4510 W PALO ALTO AVE ##103		4186	26.49	26.48
507-190-01S	4508 W PALO ALTO AVE ##201		4186	26.49	26.48
507-190-02S	4508 W PALO ALTO AVE ##204		4186	26.49	26.48
507-190-03S	4508 W PALO ALTO AVE ##203		4186	26.49	26.48
507-190-04S	4508 W PALO ALTO AVE ##202		4186	26.49	26.48
507-190-05S	4512 W PALO ALTO AVE ##203		4186	26.49	26.48
507-190-06S	4512 W PALO ALTO AVE ##202		4186	26.49	26.48
507-190-07S	4512 W PALO ALTO AVE ##206		4186	26.49	26.48
507-190-08S	4512 W PALO ALTO AVE ##205		4186	26.49	26.48
507-190-09S	4510 W PALO ALTO AVE ##202		4186	26.49	26.48
507-190-10S	4510 W PALO ALTO AVE ##201		4186	26.49	26.48
507-190-11S	4510 W PALO ALTO AVE ##203		4186	26.49	26.48
507-190-12S	4510 W PALO ALTO AVE ##204		4186	26.49	26.48
507-301-01-S	6559 N VERNAL AVE	0.141	3684	79.59	79.58
507-301-02-S	6567 N VERNAL AVE	0.160	3684	79.59	79.58
507-301-03-S	6575 N VERNAL AVE	0.247	3684	79.59	79.58
507-301-04-S	6574 N VERNAL AVE	0.247	3684	79.59	79.58
507-301-05-S	6566 N VERNAL AVE	0.216	3684	79.59	79.58
507-301-06-S	6558 N VERNAL AVE	0.198	3684	79.59	79.58
507-301-07-S	6550 N VERNAL AVE	0.172	3684	79.59	79.58
507-301-08-S	6542 N VERNAL AVE	0.172	3684	79.59	79.58
507-301-09-S	6534 N VERNAL AVE	0.172	3684	79.59	79.58
507-301-10-S	6526 N VERNAL AVE	0.172	3684	79.59	79.58
507-301-11-S	6518 N VERNAL AVE	0.172	3684	79.59	79.58
507-301-12-S	6510 N VERNAL AVE	0.172	3684	79.59	79.58
507-301-13-S	6498 N VERNAL AVE	0.189	3684	79.59	79.58
507-301-14-S	4060 W LOS ALTOS AVE	0.156	3888	79.59	79.58
507-301-15-S	4064 W LOS ALTOS AVE	0.237	3888	79.59	79.58
507-301-16-S	4066 W LOS ALTOS AVE	0.265	3888	79.59	79.58

City of Fresno
Landscaping and Lighting Maintenance Dist #1
Fiscal Year 2020/21 Preliminary Assessment Roll

Assessor's Parcel Number	Situs Address	Taxable Acreage	Tract Number	Max Assessment	Charge
507-301-17-S	4068 W LOS ALTOS AVE	0.265	3888	79.59	79.58
507-301-18-S	4070 W LOS ALTOS AVE	0.237	3888	79.59	79.58
507-301-19-S	4074 W LOS ALTOS AVE	0.149	3888	79.59	79.58
507-301-20-S	6572 N BERLIN AVE	0.155	3888	79.59	79.58
507-301-21-S	6582 N BERLIN AVE	0.298	3888	79.59	79.58
507-301-22-S	4112 W LOS ALTOS AVE	0.326	3888	79.59	79.58
507-301-23-S	4120 W LOS ALTOS AVE	0.183	3888	79.59	79.58
507-301-24-S	4130 W LOS ALTOS AVE	0.172	3888	79.59	79.58
507-301-25-S	4140 W LOS ALTOS AVE	0.172	3888	79.59	79.58
507-302-01-S	4042 W WATHEN AVE	0.154	3684	79.59	79.58
507-302-02-S	4034 W WATHEN AVE	0.169	3684	79.59	79.58
507-302-03-S	4035 W LOS ALTOS AVE	0.169	3684	79.59	79.58
507-302-04-S	4043 W LOS ALTOS AVE	0.154	3684	79.59	79.58
507-302-05-S	4051 W LOS ALTOS AVE	0.154	3888	79.59	79.58
507-302-06-S	4059 W LOS ALTOS AVE	0.154	3888	79.59	79.58
507-302-07-S	4067 W LOS ALTOS AVE	0.154	3888	79.59	79.58
507-302-08-S	4075 W LOS ALTOS AVE	0.154	3888	79.59	79.58
507-302-09-S	4083 W LOS ALTOS AVE	0.154	3888	79.59	79.58
507-302-10-S	4091 W LOS ALTOS AVE	0.185	3888	79.59	79.58
507-302-11-S	4090 W WATHEN AVE	0.185	3888	79.59	79.58
507-302-12-S	4082 W WATHEN AVE	0.154	3888	79.59	79.58
507-302-13-S	4074 W WATHEN AVE	0.154	3888	79.59	79.58
507-302-14-S	4066 W WATHEN AVE	0.154	3888	79.59	79.58
507-302-15-S	4058 W WATHEN AVE	0.154	3888	79.59	79.58
507-302-16-S	4050 W WATHEN AVE	0.149	3888	79.59	79.58
507-303-01-S	4041 W WATHEN AVE	0.154	3684	79.59	79.58
507-303-02-S	4033 W WATHEN AVE	0.169	3684	79.59	79.58
507-303-03-S	4049 W WATHEN AVE	0.154	3888	79.59	79.58
507-303-04-S	4057 W WATHEN AVE	0.154	3888	79.59	79.58
507-303-05-S	4065 W WATHEN AVE	0.154	3888	79.59	79.58
507-303-06-S	4073 W WATHEN AVE	0.154	3888	79.59	79.58
507-303-07-S	4081 W WATHEN AVE	0.154	3888	79.59	79.58
507-303-08-S	4089 W WATHEN AVE	0.154	3888	79.59	79.58
507-304-01-S	6515 N BERLIN	0.184	3888	79.59	79.58
507-304-02-S	4131 W WATHEN AVE	0.151	3888	79.59	79.58
507-304-03-S	4141 W WATHEN AVE	0.176	3888	79.59	79.58
507-304-04-S	4151 W WATHEN AVE	0.151	3888	79.59	79.58
507-304-05-S	4161 W WATHEN AVE	0.176	3888	79.59	79.58
507-304-06-S	4171 W WATHEN AVE	0.166	3888	79.59	79.58
507-305-01-S	4170 W WATHEN AVE	0.179	3888	79.59	79.58
507-305-02-S	4160 W WATHEN AVE	0.184	3888	79.59	79.58
507-305-03-S	4150 W WATHEN AVE	0.158	3888	79.59	79.58
507-305-04-S	4140 W WATHEN AVE	0.158	3888	79.59	79.58
507-305-05-S	4130 W WATHEN AVE	0.184	3888	79.59	79.58
507-305-06-S	4120 W WATHEN AVE	0.179	3888	79.59	79.58
507-305-07-S	4123 W LOS ALTOS AVE	0.179	3888	79.59	79.58
507-305-08-S	4133 W LOS ALTOS AVE	0.184	3888	79.59	79.58
507-305-09-S	4143 W LOS ALTOS AVE	0.158	3888	79.59	79.58
507-305-10-S	4153 W LOS ALTOS AVE	0.158	3888	79.59	79.58
507-305-11-S	4163 W LOS ALTOS AVE	0.184	3888	79.59	79.58
507-305-12-S	4173 W LOS ALTOS AVE	0.179	3888	79.59	79.58
507-306-01-S	4162 W LOS ALTOS AVE	0.186	3888	79.59	79.58
507-306-02-S	4170 W LOS ALTOS AVE	0.170	3888	79.59	79.58

City of Fresno
Landscaping and Lighting Maintenance Dist #1
Fiscal Year 2020/21 Preliminary Assessment Roll

Assessor's Parcel Number	Situs Address	Taxable Acreage	Tract Number	Max Assessment	Charge
507-306-03-S	4180 W LOS ALTOS AVE	0.223	3888	79.59	79.58
507-306-04-S	6583 N HANOVER AVE	0.217	3888	79.59	79.58
507-306-05-S	6573 N HANOVER AVE	0.195	3888	79.59	79.58
507-306-06-S	6563 N HANOVER AVE	0.151	3888	79.59	79.58
507-306-07-S	6553 N HANOVER AVE	0.176	3888	79.59	79.58
507-306-08-S	6543 N HANOVER AVE	0.151	3888	79.59	79.58
507-306-09-S	6533 N HANOVER AVE	0.151	3888	79.59	79.58
507-306-10-S	6523 N HANOVER AVE	0.151	3888	79.59	79.58
507-306-11-S	6513 N HANOVER AVE	0.176	3888	79.59	79.58
507-311-01-S	4113 W PAUL AVE	0.160	3684	79.59	79.58
507-311-02-S	4106 W MENLO AVE	0.164	3684	79.59	79.58
507-311-03-S	4112 W MENLO AVE	0.159	4004	79.59	79.58
507-311-04-S	4124 W MENLO AVE	0.157	4004	79.59	79.58
507-311-05-S	4130 W MENLO AVE	0.157	4004	79.59	79.58
507-311-06-S	4136 W MENLO AVE	0.157	4004	79.59	79.58
507-311-07-S	4150 W MENLO AVE	0.157	4004	79.59	79.58
507-311-08-S	4164 W MENLO AVE	0.157	4004	79.59	79.58
507-311-09-S	4170 W MENLO AVE	0.185	4004	79.59	79.58
507-311-10-S	4173 W PAUL AVE	0.179	4004	79.59	79.58
507-311-11-S	4161 W PAUL AVE	0.151	4004	79.59	79.58
507-311-12-S	4147 W PAUL AVE	0.176	4004	79.59	79.58
507-311-13-S	4137 W PAUL AVE	0.151	4004	79.59	79.58
507-311-14-S	4131 W PAUL AVE	0.176	4004	79.59	79.58
507-311-15-S	4119 W PAUL AVE	0.154	4004	79.59	79.58
507-312-01-S	4080 W PAUL AVE	0.179	3684	79.59	79.58
507-312-02-S	4072 W PAUL AVE	0.154	3684	79.59	79.58
507-312-03-S	4064 W PAUL AVE	0.154	3684	79.59	79.58
507-312-04-S	4056 W PAUL AVE	0.154	3684	79.59	79.58
507-312-05-S	4048 W PAUL AVE	0.154	3684	79.59	79.58
507-312-06-S	4040 W PAUL AVE	0.154	3684	79.59	79.58
507-312-07-S	4032 W PAUL AVE	0.169	3684	79.59	79.58
507-313-01-S	4075 W PAUL AVE	0.186	3684	79.59	79.58
507-313-02-S	4069 W PAUL AVE	0.151	3684	79.59	79.58
507-313-03-S	4061 W PAUL AVE	0.151	3684	79.59	79.58
507-313-04-S	4053 W PAUL AVE	0.151	3684	79.59	79.58
507-313-05-S	4043 W PAUL AVE	0.176	3684	79.59	79.58
507-313-06-S	4031 W PAUL AVE	0.164	3684	79.59	79.58
507-313-07-S	4030 W MENLO AVE	0.185	3684	79.59	79.58
507-313-08-S	4042 W MENLO AVE	0.157	3684	79.59	79.58
507-313-09-S	4052 W MENLO AVE	0.183	3684	79.59	79.58
507-313-10-S	4060 W MENLO AVE	0.157	3684	79.59	79.58
507-313-11-S	4068 W MENLO AVE	0.183	3684	79.59	79.58
507-313-12-S	4074 W MENLO AVE	0.177	3684	79.59	79.58
507-314-01-S	6478 N VERNAL AVE	0.200	3684	79.59	79.58
507-314-02-S	6466 N VERNAL AVE	0.172	3684	79.59	79.58
507-314-03-S	6458 N VERNAL AVE	0.172	3684	79.59	79.58
507-314-04-S	6450 N VERNAL AVE	0.172	3684	79.59	79.58
507-314-05-S	6442 N VERNAL AVE	0.172	3684	79.59	79.58
507-314-06-S	6434 N VERNAL AVE	0.206	3684	79.59	79.58
507-314-07-S	4021 W MENLO AVE	0.289	3684	79.59	79.58
507-314-08-S	4029 W MENLO AVE	0.220	3684	79.59	79.58
507-314-09-S	4039 W MENLO AVE	0.176	3684	79.59	79.58

City of Fresno
Landscaping and Lighting Maintenance Dist #1
Fiscal Year 2020/21 Preliminary Assessment Roll

Assessor's Parcel Number	Situs Address	Taxable Acreage	Tract Number	Max Assessment	Charge
507-314-10-S	4047 W MENLO AVE	0.176	3684	79.59	79.58
507-314-11-S	4055 W MENLO AVE	0.182	3684	79.59	79.58
507-315-01-S	6437 N BERLIN AVE	0.149	3684	79.59	79.58
507-315-02-S	6429 N BERLIN AVE	0.176	3684	79.59	79.58
507-315-03-S	4089 W MENLO AVE	0.321	3684	79.59	79.58
507-315-04-S	4077 W MENLO AVE	0.206	3684	79.59	79.58
507-315-05-S	4069 W MENLO AVE	0.191	3684	79.59	79.58
507-315-06-S	4125 W MENLO AVE	0.152	4004	79.59	79.58
507-315-07-S	4129 W MENLO AVE	0.180	4004	79.59	79.58
507-315-08-S	4135 W MENLO AVE	0.189	4004	79.59	79.58
507-315-09-S	4137 W MENLO AVE	0.206	4004	79.59	79.58
507-315-10-S	4139 W MENLO AVE	0.206	4004	79.59	79.58
507-315-11-S	4145 W MENLO AVE	0.180	4004	79.59	79.58
507-315-12-S	4149 W MENLO AVE	0.150	4004	79.59	79.58
507-315-13-S	6434 N HANOVER AVE	0.152	4004	79.59	79.58
507-315-14-S	6422 N HANOVER AVE	0.149	4004	79.59	79.58
507-315-15-S	6410 N HANOVER AVE	0.165	4004	79.59	79.58
507-315-16-S	6404 N HANOVER AVE	0.165	4004	79.59	79.58
507-315-17-S	6403 N HANOVER AVE	0.165	4004	79.59	79.58
507-315-18-S	6411 N HANOVER AVE	0.151	4004	79.59	79.58
507-315-19-S	6423 N HANOVER AVE	0.137	4004	79.59	79.58
507-315-20-S	6435 N HANOVER AVE	0.151	4004	79.59	79.58
507-315-21-S	6447 N HANOVER AVE	0.151	4004	79.59	79.58
507-315-22-S	6459 N HANOVER AVE	0.151	4004	79.59	79.58
507-315-23-S	6477 N HANOVER AVE	0.151	4004	79.59	79.58
507-315-24-S	6489 N HANOVER AVE	0.151	4004	79.59	79.58
507-315-25-S	6497 N HANOVER AVE	0.151	4004	79.59	79.58
507-315-26-S	6503 N HANOVER AVE	0.151	4004	79.59	79.58
507-315-27-S	6509 N HANOVER AVE	0.151	4004	79.59	79.58
507-316-01-S	4172 W PAUL AVE	0.166	4004	79.59	79.58
507-316-02-S	4162 W PAUL AVE	0.176	4004	79.59	79.58
507-316-03-S	4148 W PAUL AVE	0.151	4004	79.59	79.58
507-316-04-S	4138 W PAUL AVE	0.176	4004	79.59	79.58
507-316-05-S	4132 W PAUL AVE	0.151	4004	79.59	79.58
507-316-06-S	4122 W PAUL AVE	0.202	4004	79.59	79.58
509-231-01	5598 N WEBER AVE	0.213	3999	51.62	51.62
509-231-02	5576 N WEBER AVE	0.137	3999	51.62	51.62
509-231-03	5554 N WEBER AVE	0.176	3999	51.62	51.62
509-231-04	5587 N MC CAFFREY	0.244	3999	51.62	51.62
509-232-01	5596 N MC CAFFREY	0.163	3999	51.62	51.62
509-232-02	5540 N MC CAFFREY	0.129	3999	51.62	51.62
509-232-03	5522 N MC CAFFREY	0.134	3999	51.62	51.62
509-232-04	5506 N MC CAFFREY	0.143	3999	51.62	51.62
509-232-05	5511 N WHEELER AVE	0.157	3999	51.62	51.62
509-232-06	5523 N WHEELER AVE	0.160	3999	51.62	51.62
509-232-07	5547 N WHEELER AVE	0.177	3999	51.62	51.62
509-232-08	5569 N WHEELER AVE	0.160	3999	51.62	51.62
509-232-09	5597 N WHEELER AVE	0.153	3999	51.62	51.62
509-233-01	5598 N WHEELER AVE	0.162	3999	51.62	51.62
509-233-02	5592 N WHEELER AVE	0.148	3999	51.62	51.62
509-233-03	5584 N WHEELER AVE	0.150	3999	51.62	51.62
509-233-04	5568 N WHEELER AVE	0.162	3999	51.62	51.62
509-233-05	5544 N WHEELER AVE	0.163	3999	51.62	51.62

City of Fresno
Landscaping and Lighting Maintenance Dist #1
Fiscal Year 2020/21 Preliminary Assessment Roll

Assessor's Parcel Number	Situs Address	Taxable Acreage	Tract Number	Max Assessment	Charge
509-233-06	5524 N WHEELER AVE	0.163	3999	51.62	51.62
509-233-07	5510 N WHEELER AVE	0.159	3999	51.62	51.62
509-233-08	5509 N POLK AVE	0.143	3999	51.62	51.62
509-233-09	5517 N POLK AVE	0.142	3999	51.62	51.62
509-233-10	5543 N POLK AVE	0.149	3999	51.62	51.62
509-233-11	5555 N POLK AVE	0.149	3999	51.62	51.62
509-233-12	5569 N POLK AVE	0.149	3999	51.62	51.62
509-233-15	5599 N POLK AVE	0.168	3999	51.62	51.62
509-233-16	5484 W BROWNING AVE	0.155	3999	51.62	51.62
509-233-17	5472 W BROWNING AVE	0.137	3999	51.62	51.62
509-233-18	5462 W BROWNING AVE	0.137	3999	51.62	51.62
509-233-19	5450 W BROWNING AVE	0.137	3999	51.62	51.62
509-233-20	5442 W BROWNING AVE	0.137	3999	51.62	51.62
509-233-21	5430 W BROWNING AVE	0.137	3999	51.62	51.62
509-233-22	5583 N POLK AVE	0.142	3999	51.62	51.62
509-233-23	5595 N POLK AVE	0.145	3999	51.62	51.62
509-234-01	5596 N POLK AVE	0.176	3999	51.62	51.62
509-234-02	5582 N POLK AVE	0.164	3999	51.62	51.62
509-234-03	5570 N POLK AVE	0.157	3999	51.62	51.62
509-234-04	5556 N POLK AVE	0.164	3999	51.62	51.62
509-234-05	5544 N POLK AVE	0.164	3999	51.62	51.62
509-234-06	5518 N POLK AVE	0.164	3999	51.62	51.62
509-234-07	5508 N POLK AVE	0.154	3999	51.62	51.62
509-234-08	5511 N ELLENDALE AVE	0.143	3999	51.62	51.62
509-234-09	5521 N ELLENDALE AVE	0.144	3999	51.62	51.62
509-234-10	5533 N ELLENDALE AVE	0.142	3999	51.62	51.62
509-234-11	5545 N ELLENDALE AVE	0.142	3999	51.62	51.62
509-234-12	5557 N ELLENDALE AVE	0.142	3999	51.62	51.62
509-234-13	5561 N ELLENDALE AVE	0.142	3999	51.62	51.62
509-234-14	5583 N ELLENDALE AVE	0.142	3999	51.62	51.62
509-234-15	5589 N ELLENDALE AVE	0.142	3999	51.62	51.62
509-234-16	5597 N ELLENDALE AVE	0.155	3999	51.62	51.62
509-235-01	5598 N ELLENDALE AVE	0.169	3999	51.62	51.62
509-235-02	5590 N ELLENDALE AVE	0.155	3999	51.62	51.62
509-235-03	5584 N ELLENDALE AVE	0.155	3999	51.62	51.62
509-235-04	5572 N ELLENDALE AVE	0.155	3999	51.62	51.62
509-235-05	5560 N ELLENDALE AVE	0.155	3999	51.62	51.62
509-235-06	5558 N ELLENDALE AVE	0.155	3999	51.62	51.62
509-235-07	5546 N ELLENDALE AVE	0.155	3999	51.62	51.62
509-235-08	5534 N ELLENDALE AVE	0.155	3999	51.62	51.62
509-235-09	5522 N ELLENDALE AVE	0.155	3999	51.62	51.62
509-235-10	5510 N ELLENDALE AVE	0.150	3999	51.62	51.62
509-241-01	5418 W BROWNING AVE	0.137	4687	51.62	51.62
509-241-02	5406 W BROWNING AVE	0.137	4687	51.62	51.62
509-241-03	5394 W BROWNING AVE	0.137	4687	51.62	51.62
509-241-04	5382 W BROWNING AVE	0.137	4687	51.62	51.62
509-241-05	5370 W BROWNING AVE	0.137	4687	51.62	51.62
509-241-06	5358 W BROWNING AVE	0.137	4687	51.62	51.62
509-241-07	5346 W BROWNING AVE	0.137	4687	51.62	51.62
509-241-08	5334 W BROWNING AVE	0.137	4687	51.62	51.62
509-241-09	5322 W BROWNING AVE	0.137	4687	51.62	51.62
509-242-01	5599 N DELBERT AVE	0.150	4687	51.62	51.62
509-242-02	5587 N DELBERT AVE	0.140	4687	51.62	51.62

City of Fresno
Landscaping and Lighting Maintenance Dist #1
Fiscal Year 2020/21 Preliminary Assessment Roll

Assessor's Parcel Number	Situs Address	Taxable Acreage	Tract Number	Max Assessment	Charge
509-242-03	5575 N DELBERT AVE	0.140	4687	51.62	51.62
509-242-04	5563 N DELBERT AVE	0.140	4687	51.62	51.62
509-242-05	5551 N DELBERT AVE	0.140	4687	51.62	51.62
509-242-06	5539 N DELBERT AVE	0.140	4687	51.62	51.62
509-242-07	5527 N DELBERT AVE	0.140	4687	51.62	51.62
509-243-01	5598 N DELBERT AVE	0.154	4687	51.62	51.62
509-243-02	5592 N DELBERT AVE	0.149	4687	51.62	51.62
509-243-03	5580 N DELBERT AVE	0.149	4687	51.62	51.62
509-243-04	5572 N DELBERT AVE	0.146	4687	51.62	51.62
509-243-05	5558 N DELBERT AVE	0.146	4687	51.62	51.62
509-243-06	5546 N DELBERT AVE	0.146	4687	51.62	51.62
509-243-07	5534 N DELBERT AVE	0.146	4687	51.62	51.62
509-243-12	5547 N STATE ST	0.140	4687	51.62	51.62
509-243-13	5535 N STATE ST	0.137	4687	51.62	51.62
509-243-14	5523 N STATE ST	0.140	4687	51.62	51.62
509-243-15	5511 N STATE ST	0.140	4687	51.62	51.62
509-243-16	5559 N STATE ST	0.142	4687	51.62	51.62
509-243-17	5571 N STATE ST	0.142	4687	51.62	51.62
509-243-18	5583 N STATE ST	0.140	4687	51.62	51.62
509-243-19	5595 N STATE ST	0.143	4687	51.62	51.62
509-244-01	5596 N STATE ST	0.159	4687	51.62	51.62
509-244-02	5584 N STATE ST	0.144	4687	51.62	51.62
509-244-03	5572 N STATE ST	0.144	4687	51.62	51.62
509-244-04	5566 N STATE ST	0.144	4687	51.62	51.62
509-244-05	5554 N STATE ST	0.144	4687	51.62	51.62
509-244-06	5542 N STATE ST	0.144	4687	51.62	51.62
509-244-07	5530 N STATE ST	0.144	4687	51.62	51.62
509-244-08	5518 N STATE ST	0.144	4687	51.62	51.62
509-244-09	5506 N STATE ST	0.144	4687	51.62	51.62
509-251-01	5467 N DELBERT AVE	0.141	4687	51.62	51.62
509-251-02	5479 N DELBERT AVE	0.142	4687	51.62	51.62
509-251-03	5491 N DELBERT AVE	0.140	4687	51.62	51.62
509-251-04	5503 N DELBERT AVE	0.144	4687	51.62	51.62
509-251-05	5515 N DELBERT AVE	0.144	4687	51.62	51.62
509-252-01	5468 N DELBERT AVE	0.146	4687	51.62	51.62
509-252-02	5480 N DELBERT AVE	0.149	4687	51.62	51.62
509-252-03	5490 N DELBERT AVE	0.146	4687	51.62	51.62
509-252-04	5502 N DELBERT AVE	0.146	4687	51.62	51.62
509-252-05	5514 N DELBERT AVE	0.640	4687	51.62	51.62
509-252-06	5526 N DELBERT AVE	0.149	4687	51.62	51.62
509-252-07	5427 N STATE ST	0.141	4687	51.62	51.62
509-252-08	5439 N STATE ST	0.135	4687	51.62	51.62
509-252-09	5451 N STATE ST	0.140	4687	51.62	51.62
509-252-10	5463 N STATE ST	0.140	4687	51.62	51.62
509-252-11	5475 N STATE ST	0.140	4687	51.62	51.62
509-252-12	5487 N STATE ST	0.140	4687	51.62	51.62
509-252-13	5499 N STATE ST	0.126	4687	51.62	51.62
509-253-01	5426 N STATE ST	0.152	4687	51.62	51.62
509-253-02	5438 N STATE ST	0.144	4687	51.62	51.62
509-253-03	5450 N STATE ST	0.144	4687	51.62	51.62
509-253-04	5462 N STATE ST	0.144	4687	51.62	51.62
509-253-05	5476 N STATE ST	0.144	4687	51.62	51.62
509-253-06	5486 N STATE ST	0.144	4687	51.62	51.62

City of Fresno
Landscaping and Lighting Maintenance Dist #1
Fiscal Year 2020/21 Preliminary Assessment Roll

Assessor's Parcel Number	Situs Address	Taxable Acreage	Tract Number	Max Assessment	Charge
509-253-07	5494 N STATE ST	0.144	4687	51.62	51.62
510-151-01	5835 W SANTA ANA AVE	0.149	4339	12.00	12.00
510-151-02	5823 W SANTA ANA AVE	0.137	4339	12.00	12.00
510-151-03	5811 W SANTA ANA AVE	0.137	4339	12.00	12.00
510-151-04	5799 W SANTA ANA AVE	0.137	4339	12.00	12.00
510-151-05	5787 W SANTA ANA AVE	0.137	4339	12.00	12.00
510-151-06	5775 W SANTA ANA AVE	0.137	4339	12.00	12.00
510-151-07	5763 W SANTA ANA AVE	0.137	4339	12.00	12.00
510-151-08	5751 W SANTA ANA AVE	0.137	4339	12.00	12.00
510-151-09	5739 W SANTA ANA AVE	0.137	4339	12.00	12.00
510-151-10	5727 W SANTA ANA AVE	0.137	4339	12.00	12.00
510-151-11	5715 W SANTA ANA AVE	0.137	4339	12.00	12.00
510-151-12	5703 W SANTA ANA AVE	0.137	4339	12.00	12.00
510-151-13	5691 W SANTA ANA AVE	0.137	4339	12.00	12.00
510-151-14	5679 W SANTA ANA AVE	0.137	4339	12.00	12.00
510-151-15	5667 W SANTA ANA AVE	0.149	4339	12.00	12.00
510-151-16	5664 W ACACIA AVE	0.160	4339	12.00	12.00
510-151-17	5678 W ACACIA AVE	0.137	4339	12.00	12.00
510-151-18	5690 W ACACIA AVE	0.137	4339	12.00	12.00
510-151-19	5702 W ACACIA AVE	0.137	4339	12.00	12.00
510-151-20	5714 W ACACIA AVE	0.137	4339	12.00	12.00
510-151-21	5726 W ACACIA AVE	0.137	4339	12.00	12.00
510-151-22	5738 W ACACIA AVE	0.137	4339	12.00	12.00
510-151-23	5750 W ACACIA AVE	0.137	4339	12.00	12.00
510-151-24	5762 W ACACIA AVE	0.137	4339	12.00	12.00
510-151-25	5774 W ACACIA AVE	0.137	4339	12.00	12.00
510-151-26	5786 W ACACIA AVE	0.137	4339	12.00	12.00
510-151-27	5798 W ACACIA AVE	0.137	4339	12.00	12.00
510-151-28	5810 W ACACIA AVE	0.137	4339	12.00	12.00
510-151-29	5822 W ACACIA AVE	0.137	4339	12.00	12.00
510-151-30	5834 W ACACIA AVE	0.149	4339	12.00	12.00
510-152-01	5833 W ACACIA AVE	0.149	4339	12.00	12.00
510-152-02	5821 W ACACIA AVE	0.140	4339	12.00	12.00
510-152-03	5809 W ACACIA AVE	0.137	4339	12.00	12.00
510-152-04	5797 W ACACIA AVE	0.137	4339	12.00	12.00
510-152-05	5785 W ACACIA AVE	0.137	4339	12.00	12.00
510-152-06	5773 W ACACIA AVE	0.137	4339	12.00	12.00
510-152-07	5761 W ACACIA AVE	0.137	4339	12.00	12.00
510-152-08	5749 W ACACIA AVE	0.137	4339	12.00	12.00
510-152-09	5737 W ACACIA AVE	0.137	4339	12.00	12.00
510-152-10	5725 W ACACIA AVE	0.137	4339	12.00	12.00
510-152-11	5713 W ACACIA AVE	0.137	4339	12.00	12.00
510-152-12	5701 W ACACIA AVE	0.137	4339	12.00	12.00
510-152-13	5689 W ACACIA AVE	0.137	4339	12.00	12.00
510-152-14	5677 W ACACIA AVE	0.140	4339	12.00	12.00
510-152-15	5663 W ACACIA AVE	0.149	4339	12.00	12.00
510-153-01	4747 N VISTA AVE	0.149	4339	12.00	12.00
510-153-02	4735 N VISTA AVE	0.137	4339	12.00	12.00
510-153-03	4723 N VISTA AVE	0.137	4339	12.00	12.00
510-153-04	4711 N VISTA AVE	0.137	4339	12.00	12.00
510-153-05	4699 N VISTA AVE	0.137	4339	12.00	12.00
510-153-06	4687 N VISTA AVE	0.137	4339	12.00	12.00
510-161-01	5646 W ACACIA AVE	0.164	4339	12.00	12.00

City of Fresno
Landscaping and Lighting Maintenance Dist #1
Fiscal Year 2020/21 Preliminary Assessment Roll

Assessor's Parcel Number	Situs Address	Taxable Acreage	Tract Number	Max Assessment	Charge
510-161-02	5634 W ACACIA AVE	0.151	4339	12.00	12.00
510-161-03	5622 W ACACIA AVE	0.151	4339	12.00	12.00
510-161-04	5610 W ACACIA AVE	0.151	4339	12.00	12.00
510-161-05	5598 W ACACIA AVE	0.138	4339	12.00	12.00
510-161-06	5586 W ACACIA AVE	0.151	4339	12.00	12.00
510-161-07	5574 W ACACIA AVE	0.176	4339	12.00	12.00
510-161-08	5562 W ACACIA AVE	0.151	4339	12.00	12.00
510-161-09	5550 W ACACIA AVE	0.138	4339	12.00	12.00
510-161-10	5538 W ACACIA AVE	0.151	4339	12.00	12.00
510-161-11	5526 W ACACIA AVE	0.151	4339	12.00	12.00
510-161-12	5514 W ACACIA AVE	0.176	4339	12.00	12.00
510-161-13	5502 W ACACIA AVE	0.176	4339	12.00	12.00
510-162-01	5503 W ACACIA AVE	0.207	4339	12.00	12.00
510-162-02	5515 W ACACIA AVE	0.177	4339	12.00	12.00
510-162-05	5551 W ACACIA AVE	0.177	4339	12.00	12.00
510-162-06	5563 W ACACIA AVE	0.165	4339	12.00	12.00
510-162-07	5575 W ACACIA AVE	0.177	4339	12.00	12.00
510-162-08	5587 W ACACIA AVE	0.165	4339	12.00	12.00
510-162-09	5599 W ACACIA AVE	0.177	4339	12.00	12.00
510-162-10	5611 W ACACIA AVE	0.177	4339	12.00	12.00
510-162-11	5623 W ACACIA AVE	0.192	4339	12.00	12.00
510-162-12	4722 N ROSENDO AVE	0.181	4339	12.00	12.00
510-162-13	4710 N ROSENDO AVE	0.144	4339	12.00	12.00
510-162-14	5539 W ACACIA AVE	0.165	4339	12.00	12.00
510-162-15	5527 W ACACIA AVE	0.177	4339	12.00	12.00
510-181-01	4463 N CARNEGIE AVE	0.162	4381	34.22	34.22
510-181-02	4455 N CARNEGIE AVE	0.104	4381	34.22	34.22
510-181-03	4447 N CARNEGIE AVE	0.104	4381	34.22	34.22
510-181-04	4439 N CARNEGIE AVE	0.104	4381	34.22	34.22
510-181-05	4431 N CARNEGIE AVE	0.104	4381	34.22	34.22
510-181-06	4423 N CARNEGIE AVE	0.104	4381	34.22	34.22
510-181-07	4415 N CARNEGIE AVE	0.104	4381	34.22	34.22
510-181-08	4407 N CARNEGIE AVE	0.104	4381	34.22	34.22
510-181-09	4399 N CARNEGIE AVE	0.104	4381	34.22	34.22
510-181-10	4391 N CARNEGIE AVE	0.104	4381	34.22	34.22
510-182-01	5684 W NORWICH AVE	0.104	4381	34.22	34.22
510-182-02	5676 W NORWICH AVE	0.104	4381	34.22	34.22
510-182-03	5668 W NORWICH AVE	0.104	4381	34.22	34.22
510-182-04	5660 W NORWICH AVE	0.104	4381	34.22	34.22
510-182-05	5652 W NORWICH AVE	0.104	4381	34.22	34.22
510-182-06	5644 W NORWICH AVE	0.104	4381	34.22	34.22
510-182-07	5636 W NORWICH AVE	0.104	4381	34.22	34.22
510-182-08	5628 W NORWICH AVE	0.104	4381	34.22	34.22
510-182-09	5620 W NORWICH AVE	0.104	4381	34.22	34.22
510-182-10	5612 W NORWICH AVE	0.104	4381	34.22	34.22
510-182-11	5604 W NORWICH AVE	0.104	4381	34.22	34.22
510-182-12	5596 W NORWICH AVE	0.104	4381	34.22	34.22
510-182-13	5588 W NORWICH AVE	0.104	4381	34.22	34.22
510-182-14	5580 W NORWICH AVE	0.104	4381	34.22	34.22
510-182-15	5572 W NORWICH AVE	0.104	4381	34.22	34.22
510-183-01	5681 W NORWICH AVE	0.125	4381	34.22	34.22
510-183-02	5673 W NORWICH AVE	0.104	4381	34.22	34.22
510-183-03	5665 W NORWICH AVE	0.104	4381	34.22	34.22

City of Fresno
Landscaping and Lighting Maintenance Dist #1
Fiscal Year 2020/21 Preliminary Assessment Roll

Assessor's Parcel Number	Situs Address	Taxable Acreage	Tract Number	Max Assessment	Charge
510-183-04	5657 W NORWICH AVE	0.104	4381	34.22	34.22
510-183-05	5649 W NORWICH AVE	0.104	4381	34.22	34.22
510-183-06	5641 W NORWICH AVE	0.104	4381	34.22	34.22
510-183-07	5633 W NORWICH AVE	0.104	4381	34.22	34.22
510-183-08	5625 W NORWICH AVE	0.104	4381	34.22	34.22
510-183-09	5617 W NORWICH AVE	0.104	4381	34.22	34.22
510-183-10	5609 W NORWICH AVE	0.104	4381	34.22	34.22
510-183-11	5601 W NORWICH AVE	0.104	4381	34.22	34.22
510-183-12	5593 W NORWICH AVE	0.104	4381	34.22	34.22
510-183-13	5585 W NORWICH AVE	0.104	4381	34.22	34.22
510-183-14	5577 W NORWICH AVE	0.104	4381	34.22	34.22
510-183-15	5569 W NORWICH AVE	0.104	4381	34.22	34.22
510-183-16	5561 W NORWICH AVE	0.104	4381	34.22	34.22
510-183-17	5553 W NORWICH AVE	0.104	4381	34.22	34.22
510-183-18	5545 W NORWICH AVE	0.104	4381	34.22	34.22
510-183-19	5537 W NORWICH AVE	0.104	4381	34.22	34.22
510-183-20	5529 W NORWICH AVE	0.125	4381	34.22	34.22
510-183-21	5528 W DONNER AVE	0.125	4381	34.22	34.22
510-183-22	5536 W DONNER AVE	0.104	4381	34.22	34.22
510-183-23	5544 W DONNER AVE	0.104	4381	34.22	34.22
510-183-24	5552 W DONNER AVE	0.104	4381	34.22	34.22
510-183-25	5560 W DONNER AVE	0.104	4381	34.22	34.22
510-183-26	5568 W DONNER AVE	0.104	4381	34.22	34.22
510-183-27	5576 W DONNER AVE	0.104	4381	34.22	34.22
510-183-28	5584 W DONNER AVE	0.104	4381	34.22	34.22
510-183-29	5592 W DONNER AVE	0.104	4381	34.22	34.22
510-183-30	5602 W DONNER AVE	0.104	4381	34.22	34.22
510-183-31	5610 W DONNER AVE	0.104	4381	34.22	34.22
510-183-32	5618 W DONNER AVE	0.104	4381	34.22	34.22
510-183-33	5626 W DONNER AVE	0.104	4381	34.22	34.22
510-183-34	5634 W DONNER AVE	0.104	4381	34.22	34.22
510-183-35	5642 W DONNER AVE	0.104	4381	34.22	34.22
510-183-36	5650 W DONNER AVE	0.104	4381	34.22	34.22
510-183-37	5658 W DONNER AVE	0.104	4381	34.22	34.22
510-183-38	5664 W DONNER AVE	0.104	4381	34.22	34.22
510-183-39	5674 W DONNER AVE	0.104	4381	34.22	34.22
510-183-40	5682 W DONNER AVE	0.125	4381	34.22	34.22
510-184-01	5685 W DONNER AVE	0.118	4381	34.22	34.22
510-184-02	5677 W DONNER AVE	0.104	4381	34.22	34.22
510-184-03	5669 W DONNER AVE	0.104	4381	34.22	34.22
510-184-04	5661 W DONNER AVE	0.104	4381	34.22	34.22
510-184-05	5653 W DONNER AVE	0.104	4381	34.22	34.22
510-184-06	5645 W DONNER AVE	0.105	4381	34.22	34.22
510-184-07	5637 W DONNER AVE	0.104	4381	34.22	34.22
510-184-08	5629 W DONNER AVE	0.104	4381	34.22	34.22
510-184-09	5621 W DONNER AVE	0.104	4381	34.22	34.22
510-184-10	5613 W DONNER AVE	0.104	4381	34.22	34.22
510-184-11	5605 W DONNER AVE	0.104	4381	34.22	34.22
510-184-12	5597 W DONNER AVE	0.104	4381	34.22	34.22
510-184-13	5589 W DONNER AVE	0.104	4381	34.22	34.22
510-184-14	5581 W DONNER AVE	0.104	4381	34.22	34.22
510-184-15	5573 W DONNER AVE	0.104	4381	34.22	34.22
510-184-16	5565 W DONNER AVE	0.104	4381	34.22	34.22

City of Fresno
Landscaping and Lighting Maintenance Dist #1
Fiscal Year 2020/21 Preliminary Assessment Roll

Assessor's Parcel Number	Situs Address	Taxable Acreage	Tract Number	Max Assessment	Charge
510-184-17	5557 W DONNER AVE	0.104	4381	34.22	34.22
510-184-18	5549 W DONNER AVE	0.104	4381	34.22	34.22
510-184-19	5541 W DONNER AVE	0.104	4381	34.22	34.22
510-184-20	5533 W DONNER AVE	0.104	4381	34.22	34.22
510-184-21	5525 W DONNER AVE	0.104	4381	34.22	34.22
510-184-22	5517 W DONNER AVE	0.104	4381	34.22	34.22
510-184-23	5509 W DONNER AVE	0.104	4381	34.22	34.22
510-184-24	5501 W DONNER AVE	0.153	4381	34.22	34.22
510-185-01	5554 W NORWICH AVE	0.102	4381	34.22	34.22
510-185-02	5546 W NORWICH AVE	0.101	4381	34.22	34.22
510-185-03	5538 W NORWICH AVE	0.101	4381	34.22	34.22
510-185-04	5530 W NORWICH AVE	0.101	4381	34.22	34.22
510-185-05	5522 W NORWICH AVE	0.109	4381	34.22	34.22
510-185-06	5514 W NORWICH AVE	0.184	4381	34.22	34.22
510-185-07	4444 N WHEELER AVE	0.135	4381	34.22	34.22
510-185-08	4436 N WHEELER AVE	0.114	4381	34.22	34.22
510-185-09	4428 N WHEELER AVE	0.114	4381	34.22	34.22
510-185-10	4420 N WHEELER AVE	0.114	4381	34.22	34.22
510-185-11	4412 N WHEELER AVE	0.137	4381	34.22	34.22
510-191-01	4383 N CARNEGIE AVE	0.104	4488	34.22	34.22
510-191-02	4375 N CARNEGIE AVE	0.104	4488	34.22	34.22
510-191-03	4367 N CARNEGIE AVE	0.104	4488	34.22	34.22
510-192-01	5684 W INDIANAPOLIS AVE	0.115	4488	34.22	34.22
510-192-02	5676 W INDIANAPOLIS AVE	0.104	4488	34.22	34.22
510-192-03	5668 W INDIANAPOLIS AVE	0.104	4488	34.22	34.22
510-192-04	5660 W INDIANAPOLIS AVE	0.104	4488	34.22	34.22
510-192-05	5652 W INDIANAPOLIS AVE	0.104	4488	34.22	34.22
510-192-06	5644 W INDIANAPOLIS AVE	0.105	4488	34.22	34.22
510-192-07	5636 W INDIANAPOLIS AVE	0.104	4488	34.22	34.22
510-192-08	5628 W INDIANAPOLIS AVE	0.104	4488	34.22	34.22
510-192-09	5620 W INDIANAPOLIS AVE	0.104	4488	34.22	34.22
510-192-10	5612 W INDIANAPOLIS AVE	0.104	4488	34.22	34.22
510-192-11	5604 W INDIANAPOLIS AVE	0.104	4488	34.22	34.22
510-192-12	5596 W INDIANAPOLIS AVE	0.104	4488	34.22	34.22
510-192-13	5588 W INDIANAPOLIS AVE	0.104	4488	34.22	34.22
510-192-14	5580 W INDIANAPOLIS AVE	0.104	4488	34.22	34.22
510-192-15	5572 W INDIANAPOLIS AVE	0.104	4488	34.22	34.22
510-192-16	5564 W INDIANAPOLIS AVE	0.104	4488	34.22	34.22
510-192-17	5556 W INDIANAPOLIS AVE	0.104	4488	34.22	34.22
510-192-18	5548 W INDIANAPOLIS AVE	0.104	4488	34.22	34.22
510-192-19	5540 W INDIANAPOLIS AVE	0.104	4488	34.22	34.22
510-192-20	5532 W INDIANAPOLIS AVE	0.104	4488	34.22	34.22
510-192-21	5524 W INDIANAPOLIS AVE	0.106	4488	34.22	34.22
510-192-22	5514 W INDIANAPOLIS AVE	0.126	4488	34.22	34.22
510-192-23	4356 N WHEELER AVE	0.200	4488	34.22	34.22
510-192-24	4348 N WHEELER AVE	0.126	4488	34.22	34.22
510-192-25	4340 N WHEELER AVE	0.109	4488	34.22	34.22
510-192-26	4332 N WHEELER AVE	0.109	4488	34.22	34.22
510-192-27	4324 N WHEELER AVE	0.109	4488	34.22	34.22
510-192-28	4316 N WHEELER AVE	0.109	4488	34.22	34.22
510-192-29	4308 N WHEELER AVE	0.146	4488	34.22	34.22
510-193-01	5523 W INDIANAPOLIS AVE	0.137	4488	34.22	34.22
510-193-02	5531 W INDIANAPOLIS AVE	0.119	4488	34.22	34.22

City of Fresno
Landscaping and Lighting Maintenance Dist #1
Fiscal Year 2020/21 Preliminary Assessment Roll

Assessor's Parcel Number	Situs Address	Taxable Acreage	Tract Number	Max Assessment	Charge
510-193-03	5539 W INDIANAPOLIS AVE	0.117	4488	34.22	34.22
510-193-04	5551 W INDIANAPOLIS AVE	0.104	4488	34.22	34.22
510-193-05	5559 W INDIANAPOLIS AVE	0.108	4488	34.22	34.22
510-193-06	5567 W INDIANAPOLIS AVE	0.108	4488	34.22	34.22
510-193-07	5575 W INDIANAPOLIS AVE	0.108	4488	34.22	34.22
510-193-08	5583 W INDIANAPOLIS AVE	0.108	4488	34.22	34.22
510-193-09	5591 W INDIANAPOLIS AVE	0.108	4488	34.22	34.22
510-193-10	5599 W INDIANAPOLIS AVE	0.108	4488	34.22	34.22
510-193-11	5607 W INDIANAPOLIS AVE	0.108	4488	34.22	34.22
510-193-12	5615 W INDIANAPOLIS AVE	0.108	4488	34.22	34.22
510-193-13	5623 W INDIANAPOLIS AVE	0.108	4488	34.22	34.22
510-193-14	5631 W INDIANAPOLIS AVE	0.108	4488	34.22	34.22
510-193-15	5639 W INDIANAPOLIS AVE	0.108	4488	34.22	34.22
510-193-16	5647 W INDIANAPOLIS AVE	0.108	4488	34.22	34.22
510-193-17	5655 W INDIANAPOLIS AVE	0.108	4488	34.22	34.22
510-193-18	5663 W INDIANAPOLIS AVE	0.108	4488	34.22	34.22
510-193-19	5671 W INDIANAPOLIS AVE	0.108	4488	34.22	34.22
510-193-20	5679 W INDIANAPOLIS AVE	0.122	4488	34.22	34.22
510-193-21	5678 W ASHCROFT AVE	0.108	4488	34.22	34.22
510-193-22	5670 W ASHCROFT AVE	0.108	4488	34.22	34.22
510-193-23	5662 W ASHCROFT AVE	0.108	4488	34.22	34.22
510-193-24	5654 W ASHCROFT AVE	0.108	4488	34.22	34.22
510-193-25	5646 W ASHCROFT AVE	0.108	4488	34.22	34.22
510-193-26	5638 W ASHCROFT AVE	0.108	4488	34.22	34.22
510-193-27	5630 W ASHCROFT AVE	0.108	4488	34.22	34.22
510-193-28	5622 W ASHCROFT AVE	0.108	4488	34.22	34.22
510-193-29	5614 W ASHCROFT AVE	0.108	4488	34.22	34.22
510-193-30	5606 W ASHCROFT AVE	0.108	4488	34.22	34.22
510-193-31	5598 W ASHCROFT AVE	0.108	4488	34.22	34.22
510-193-32	5590 W ASHCROFT AVE	0.108	4488	34.22	34.22
510-193-33	5582 W ASHCROFT AVE	0.108	4488	34.22	34.22
510-193-34	5574 W ASHCROFT AVE	0.108	4488	34.22	34.22
510-193-35	5566 W ASHCROFT AVE	0.108	4488	34.22	34.22
510-193-36	5558 W ASHCROFT AVE	0.108	4488	34.22	34.22
510-193-37	5550 W ASHCROFT AVE	0.111	4488	34.22	34.22
510-193-38	5538 W ASHCROFT AVE	0.115	4488	34.22	34.22
510-193-39	5530 W ASHCROFT AVE	0.126	4488	34.22	34.22
510-193-40	5522 W ASHCROFT AVE	0.158	4488	34.22	34.22
510-201-01	5596 W RICHERT AVE	0.141	4320	23.60	23.60
510-201-02	5586 W RICHERT AVE	0.141	4320	23.60	23.60
510-201-03	5576 W RICHERT AVE	0.141	4320	23.60	23.60
510-201-04	5566 W RICHERT AVE	0.141	4320	23.60	23.60
510-201-05	5556 W RICHERT AVE	0.141	4320	23.60	23.60
510-201-06	5546 W RICHERT AVE	0.141	4320	23.60	23.60
510-201-07	5536 W RICHERT AVE	0.141	4320	23.60	23.60
510-201-08	5526 W RICHERT AVE	0.141	4320	23.60	23.60
510-201-09	5516 W RICHERT AVE	0.141	4320	23.60	23.60
510-201-10	5506 W RICHERT AVE	0.185	4320	23.60	23.60
510-201-11	5610 W RICHERT AVE	0.141	4402	23.60	23.60
510-201-12	5620 W RICHERT AVE	0.141	4402	23.60	23.60
510-201-13	5630 W RICHERT AVE	0.141	4402	23.60	23.60
510-201-14	5640 W RICHERT AVE	0.141	4402	23.60	23.60
510-201-15	5650 W RICHERT AVE	0.141	4402	23.60	23.60

City of Fresno
Landscaping and Lighting Maintenance Dist #1
Fiscal Year 2020/21 Preliminary Assessment Roll

Assessor's Parcel Number	Situs Address	Taxable Acreage	Tract Number	Max Assessment	Charge
510-201-16	5660 W RICHERT AVE	0.141	4402	23.60	23.60
510-201-17	5670 W RICHERT AVE	0.141	4402	23.60	23.60
510-201-18	5680 W RICHERT AVE	0.168	4402	23.60	23.60
510-201-19	5690 W RICHERT AVE	0.179	4402	23.60	23.60
510-201-20	4217 N CARNEGIE AVE	0.171	4402	23.60	23.60
510-201-21	4207 N CARNEGIE AVE	0.141	4402	23.60	23.60
510-201-22	4197 N CARNEGIE	0.141	4402	23.60	23.60
510-201-23	4187 N CARNEGIE	0.137	4402	23.60	23.60
510-201-24	4177 N CARNEGIE	0.141	4402	23.60	23.60
510-201-25	4167 N CARNEGIE	0.141	4402	23.60	23.60
510-201-26	4157 N CARNEGIE	0.141	4402	23.60	23.60
510-201-27	4147 N CARNEGIE	0.141	4402	23.60	23.60
510-201-28	4137 N CARNEGIE	0.141	4402	23.60	23.60
510-202-01	5595 W RICHERT AVE	0.141	4320	23.60	23.60
510-202-02	5585 W RICHERT AVE	0.141	4320	23.60	23.60
510-202-03	5575 W RICHERT AVE	0.141	4320	23.60	23.60
510-202-04	5565 W RICHERT AVE	0.141	4320	23.60	23.60
510-202-05	5555 W RICHERT AVE	0.141	4320	23.60	23.60
510-202-06	5545 W RICHERT AVE	0.141	4320	23.60	23.60
510-202-07	5535 W RICHERT AVE	0.141	4320	23.60	23.60
510-202-08	5525 W RICHERT AVE	0.141	4320	23.60	23.60
510-202-09	5515 W RICHERT AVE	0.141	4320	23.60	23.60
510-202-10	5505 W RICHERT AVE	0.183	4320	23.60	23.60
510-202-11	5504 W SWIFT AVE	0.189	4320	23.60	23.60
510-202-12	5514 W SWIFT AVE	0.141	4320	23.60	23.60
510-202-13	5524 W SWIFT AVE	0.141	4320	23.60	23.60
510-202-14	5534 W SWIFT AVE	0.141	4320	23.60	23.60
510-202-15	5544 W SWIFT AVE	0.141	4320	23.60	23.60
510-202-16	5554 W SWIFT AVE	0.141	4320	23.60	23.60
510-202-17	5564 W SWIFT AVE	0.141	4320	23.60	23.60
510-202-18	5574 W SWIFT AVE	0.141	4320	23.60	23.60
510-202-19	5584 W SWIFT AVE	0.141	4320	23.60	23.60
510-202-20	5594 W SWIFT AVE	0.141	4320	23.60	23.60
510-202-21	5608 W SWIFT AVE	0.141	4402	23.60	23.60
510-202-22	5618 W SWIFT AVE	0.141	4402	23.60	23.60
510-202-23	5628 W SWIFT AVE	0.141	4402	23.60	23.60
510-202-24	5638 W SWIFT AVE	0.141	4402	23.60	23.60
510-202-25	5648 W SWIFT AVE	0.141	4402	23.60	23.60
510-202-26	5658 W SWIFT AVE	0.141	4402	23.60	23.60
510-202-27	5668 W SWIFT AVE	0.141	4402	23.60	23.60
510-202-28	5678 W SWIFT AVE	0.167	4402	23.60	23.60
510-202-29	5679 W RICHERT AVE	0.167	4402	23.60	23.60
510-202-30	5669 W RICHERT AVE	0.141	4402	23.60	23.60
510-202-31	5659 W RICHERT AVE	0.141	4402	23.60	23.60
510-202-32	5649 W RICHERT AVE	0.141	4402	23.60	23.60
510-202-33	5639 W RICHERT AVE	0.141	4402	23.60	23.60
510-202-34	5629 W RICHERT AVE	0.141	4402	23.60	23.60
510-202-35	5619 W RICHERT AVE	0.141	4402	23.60	23.60
510-202-36	5609 W RICHERT AVE	0.141	4402	23.60	23.60
510-203-01	5593 W SWIFT AVE	0.141	4320	23.60	23.60
510-203-02	5583 W SWIFT AVE	0.141	4320	23.60	23.60
510-203-03	5573 W SWIFT AVE	0.141	4320	23.60	23.60
510-203-04	5563 W SWIFT AVE	0.141	4320	23.60	23.60

City of Fresno
Landscaping and Lighting Maintenance Dist #1
Fiscal Year 2020/21 Preliminary Assessment Roll

Assessor's Parcel Number	Situs Address	Taxable Acreage	Tract Number	Max Assessment	Charge
510-203-05	5553 W SWIFT AVE	0.141	4320	23.60	23.60
510-203-06	5543 W SWIFT AVE	0.141	4320	23.60	23.60
510-203-07	5533 W SWIFT AVE	0.141	4320	23.60	23.60
510-203-08	5523 W SWIFT AVE	0.141	4320	23.60	23.60
510-203-09	5513 W SWIFT AVE	0.141	4320	23.60	23.60
510-203-10	5503 W SWIFT AVE	0.185	4320	23.60	23.60
510-203-11	5502 W WILLIS AVE	0.185	4320	23.60	23.60
510-203-12	5512 W WILLIS AVE	0.141	4320	23.60	23.60
510-203-13	5522 W WILLIS AVE	0.141	4320	23.60	23.60
510-203-14	5532 W WILLIS AVE	0.141	4320	23.60	23.60
510-203-15	5542 W WILLIS AVE	0.141	4320	23.60	23.60
510-203-16	5552 W WILLIS AVE	0.141	4320	23.60	23.60
510-203-17	5562 W WILLIS AVE	0.141	4320	23.60	23.60
510-203-18	5572 W WILLIS AVE	0.141	4320	23.60	23.60
510-203-19	5582 W WILLIS AVE	0.141	4320	23.60	23.60
510-203-20	5592 W WILLIS AVE	0.141	4320	23.60	23.60
510-203-21	5604 W WILLIS AVE	0.141	4402	23.60	23.60
510-203-22	5614 W WILLIS AVE	0.141	4402	23.60	23.60
510-203-23	5624 W WILLIS AVE	0.141	4402	23.60	23.60
510-203-24	5634 W WILLIS AVE	0.141	4402	23.60	23.60
510-203-25	5644 W WILLIS AVE	0.141	4402	23.60	23.60
510-203-26	5654 W WILLIS AVE	0.141	4402	23.60	23.60
510-203-27	5664 W WILLIS AVE	0.141	4402	23.60	23.60
510-203-28	5674 W WILLIS AVE	0.167	4402	23.60	23.60
510-203-29	5675 W SWIFT AVE	0.167	4402	23.60	23.60
510-203-30	5665 W SWIFT AVE	0.141	4402	23.60	23.60
510-203-31	5655 W SWIFT AVE	0.141	4402	23.60	23.60
510-203-32	5645 W SWIFT AVE	0.141	4402	23.60	23.60
510-203-33	5635 W SWIFT AVE	0.141	4402	23.60	23.60
510-203-34	5625 W SWIFT AVE	0.141	4402	23.60	23.60
510-203-35	5615 W SWIFT AVE	0.141	4402	23.60	23.60
510-203-36	5605 W SWIFT AVE	0.141	4402	23.60	23.60
510-261-01	5480 W RIALTO AVE	0.135	4217	78.98	78.98
510-261-02	5470 W RIALTO AVE	0.102	4217	78.98	78.98
510-261-03	5460 W RIALTO AVE	0.102	4217	78.98	78.98
510-261-04	5448 W RIALTO AVE	0.102	4217	78.98	78.98
510-261-05	5436 W RIALTO AVE	0.102	4217	78.98	78.98
510-261-06	5424 W RIALTO AVE	0.105	4217	78.98	78.98
510-261-07	5412 W RIALTO AVE	0.120	4217	78.98	78.98
510-261-08	5404 W RIALTO AVE	0.109	4217	78.98	78.98
510-261-09	4582 N DELBERT AVE	0.097	4217	78.98	78.98
510-261-10	4568 N DELBERT AVE	0.096	4217	78.98	78.98
510-261-11	4552 N DELBERT AVE	0.102	4217	78.98	78.98
510-261-12	4540 N DELBERT AVE	0.110	4217	78.98	78.98
510-261-13	4541 N STATE ST	0.110	4217	78.98	78.98
510-261-14	4553 N STATE ST	0.102	4217	78.98	78.98
510-261-15	4569 N STATE ST	0.096	4217	78.98	78.98
510-261-16	4583 N STATE ST	0.097	4217	78.98	78.98
510-261-17	5370 W RIALTO AVE	0.107	4217	78.98	78.98
510-261-18	5358 W RIALTO AVE	0.117	4217	78.98	78.98
510-261-19	5346 W RIALTO AVE	0.114	4217	78.98	78.98
510-261-20	5334 W RIALTO AVE	0.114	4217	78.98	78.98
510-261-21	5322 W RIALTO AVE	0.114	4217	78.98	78.98

City of Fresno
Landscaping and Lighting Maintenance Dist #1
Fiscal Year 2020/21 Preliminary Assessment Roll

Assessor's Parcel Number	Situs Address	Taxable Acreage	Tract Number	Max Assessment	Charge
510-261-22	5310 W RIALTO AVE	0.114	4217	78.98	78.98
510-261-23	5298 W RIALTO AVE	0.114	4217	78.98	78.98
510-261-24	5286 W RIALTO AVE	0.114	4217	78.98	78.98
510-261-25	5274 W RIALTO AVE	0.114	4217	78.98	78.98
510-261-26	5262 W RIALTO AVE	0.128	4217	78.98	78.98
510-262-01	5347 W RIALTO AVE	0.110	4217	78.98	78.98
510-262-02	5333 W RIALTO AVE	0.113	4217	78.98	78.98
510-262-03	5321 W RIALTO AVE	0.115	4217	78.98	78.98
510-262-04	5309 W RIALTO AVE	0.113	4217	78.98	78.98
510-262-05	5297 W RIALTO AVE	0.113	4217	78.98	78.98
510-262-06	5285 W RIALTO AVE	0.113	4217	78.98	78.98
510-262-07	5273 W RIALTO AVE	0.113	4217	78.98	78.98
510-262-08	5261 W RIALTO AVE		4217	78.98	78.98
510-262-09	5260 W PICO AVE		4217	78.98	78.98
510-262-10	5272 W PICO AVE	0.113	4217	78.98	78.98
510-262-11	5284 W PICO AVE	0.113	4217	78.98	78.98
510-262-12	5296 W PICO AVE	0.113	4217	78.98	78.98
510-262-13	5308 W PICO AVE	0.115	4217	78.98	78.98
510-262-14	5320 W PICO AVE	0.113	4217	78.98	78.98
510-262-15	5332 W PICO AVE	0.115	4217	78.98	78.98
510-262-16	5346 W PICO AVE		4217	78.98	78.98
510-263-01	5479 W RIALTO AVE	0.148	4217	78.98	78.98
510-263-02	5469 W RIALTO AVE	0.112	4217	78.98	78.98
510-263-03	5457 W RIALTO AVE	0.111	4217	78.98	78.98
510-263-04	5445 W RIALTO AVE	0.111	4217	78.98	78.98
510-263-05	5433 W RIALTO AVE	0.111	4217	78.98	78.98
510-263-06	5421 W RIALTO AVE	0.122	4217	78.98	78.98
510-263-07	5420 W PICO AVE	0.131	4217	78.98	78.98
510-263-08	5432 W PICO AVE	0.116	4217	78.98	78.98
510-263-09	5442 W PICO AVE	0.116	4217	78.98	78.98
510-263-10	5452 W PICO AVE	0.116	4217	78.98	78.98
510-263-11	5464 W PICO AVE	0.126	4217	78.98	78.98
510-263-12	5476 W PICO AVE	0.144	4217	78.98	78.98
510-263-13	5475 W PICO AVE	0.136	4217	78.98	78.98
510-263-14	5463 W PICO AVE	0.156	4217	78.98	78.98
510-263-15	5451 W PICO AVE	0.125	4217	78.98	78.98
510-263-16	5439 W PICO AVE	0.125	4217	78.98	78.98
510-263-17	5427 W PICO AVE	0.125	4217	78.98	78.98
510-263-18	5415 W PICO AVE	0.125	4217	78.98	78.98
510-263-19	5403 W PICO AVE	0.125	4217	78.98	78.98
510-263-20	5391 W PICO AVE	0.125	4217	78.98	78.98
510-263-21	5379 W PICO AVE	0.123	4217	78.98	78.98
510-263-22	5367 W PICO AVE	0.122	4217	78.98	78.98
510-263-23	5355 W PICO AVE	0.122	4217	78.98	78.98
510-263-24	5343 W PICO AVE	0.122	4217	78.98	78.98
510-263-25	5331 W PICO AVE	0.122	4217	78.98	78.98
510-263-26	5319 W PICO AVE	0.122	4217	78.98	78.98
510-263-27	5307 W PICO AVE	0.122	4217	78.98	78.98
510-263-28	5295 W PICO AVE	0.122	4217	78.98	78.98
510-263-29	5283 W PICO AVE	0.122	4217	78.98	78.98
510-263-30	5271 W PICO AVE	0.124	4217	78.98	78.98
510-263-31	5259 W PICO AVE	0.149	4217	78.98	78.98
510-264-01	4594 N BARCUS AVE	0.105	4217	78.98	78.98

City of Fresno
Landscaping and Lighting Maintenance Dist #1
Fiscal Year 2020/21 Preliminary Assessment Roll

Assessor's Parcel Number	Situs Address	Taxable Acreage	Tract Number	Max Assessment	Charge
510-264-02	4582 N BARCUS AVE	0.105	4217	78.98	78.98
510-264-03	4570 N BARCUS AVE	0.105	4217	78.98	78.98
510-264-04	4556 N BARCUS AVE	0.105	4217	78.98	78.98
510-264-05	4544 N BARCUS AVE	0.102	4217	78.98	78.98
510-264-06	4532 N BARCUS AVE	0.102	4217	78.98	78.98
510-264-07	4520 N BARCUS AVE	0.102	4217	78.98	78.98
510-264-08	4508 N BARCUS AVE	0.135	4217	78.98	78.98
510-301-25	5138 W INDIANAPOLIS AVE	0.145	3439	21.47	21.46
510-301-26	5126 W INDIANAPOLIS AVE	0.140	3439	21.47	21.46
510-301-27	5114 W INDIANAPOLIS AVE	0.140	3439	21.47	21.46
510-301-28	5102 W INDIANAPOLIS AVE	0.140	3439	21.47	21.46
510-301-29	5094 W INDIANAPOLIS AVE	0.140	3439	21.47	21.46
510-301-30	5082 W INDIANAPOLIS AVE	0.140	3439	21.47	21.46
510-301-31	5070 W INDIANAPOLIS AVE	0.140	3439	21.47	21.46
510-301-32	5058 W INDIANAPOLIS AVE	0.140	3439	21.47	21.46
510-301-33	5046 W INDIANAPOLIS AVE	0.140	3439	21.47	21.46
510-301-34	5034 W INDIANAPOLIS AVE	0.140	3439	21.47	21.46
510-301-35	5022 W INDIANAPOLIS AVE	0.140	3439	21.47	21.46
510-301-36	5010 W INDIANAPOLIS AVE	0.175	3439	21.47	21.46
510-302-13	4257 N FORESTIERE AVE	0.141	3439	21.47	21.46
510-302-14	4249 N FORESTIERE AVE	0.142	3439	21.47	21.46
510-302-15	5130 W RICHERT AVE	0.168	3439	21.47	21.46
510-302-16	5142 W RICHERT AVE	0.144	3439	21.47	21.46
510-302-17	5154 W RICHERT AVE	0.144	3439	21.47	21.46
510-302-18	5166 W RICHERT AVE	0.144	3439	21.47	21.46
510-302-19	5178 W RICHERT AVE	0.144	3439	21.47	21.46
510-302-20	5188 W RICHERT AVE	0.144	3439	21.47	21.46
510-302-21	5196 W RICHERT AVE	0.144	3439	21.47	21.46
510-302-22	5212 W RICHERT AVE	0.206	3439	21.47	21.46
510-302-23	5224 W RICHERT AVE	0.220	3439	21.47	21.46
510-302-24	4215 N BARCUS AVE	0.183	3439	21.47	21.46
510-302-25	4333 N FORESTIERE AVE	0.166	3439	21.47	21.46
510-302-26	4321 N FORESTIERE AVE	0.148	3439	21.47	21.46
510-302-27	4309 N FORESTIERE AVE	0.151	3439	21.47	21.46
510-302-28	4297 N FORESTIERE AVE	0.151	3439	21.47	21.46
510-302-29	4285 N FORESTIERE AVE	0.151	3439	21.47	21.46
510-302-30	4273 N FORESTIERE AVE	0.151	3439	21.47	21.46
510-303-35	4286 N BRIX AVE	0.081	3439	21.47	21.46
510-303-36	4280 N BRIX AVE	0.081	3439	21.47	21.46
510-303-39	4262 N BRIX AVE	0.081	3439	21.47	21.46
510-303-40	4256 N BRIX AVE	0.081	3439	21.47	21.46
510-303-41	4250 N BRIX AVE	0.081	3439	21.47	21.46
510-303-42	4244 N BRIX AVE	0.094	3439	21.47	21.46
510-303-43	5113 W INDIANAPOLIS AVE	0.159	3439	21.47	21.46
510-303-44	5101 W INDIANAPOLIS AVE	0.146	3439	21.47	21.46
510-303-45	5089 W INDIANAPOLIS AVE	0.146	3439	21.47	21.46
510-303-46	5077 W INDIANAPOLIS AVE	0.146	3439	21.47	21.46
510-303-47	5065 W INDIANAPOLIS AVE	0.146	3439	21.47	21.46
510-303-48	5053 W INDIANAPOLIS AVE	0.146	3439	21.47	21.46
510-303-49	5041 W INDIANAPOLIS AVE	0.146	3439	21.47	21.46
510-303-50	5029 W INDIANAPOLIS AVE	0.146	3439	21.47	21.46
510-303-51	5019 W INDIANAPOLIS AVE	0.176	3439	21.47	21.46
510-303-52	4268 N BRIX AVE	0.162	3439	21.47	21.46

City of Fresno
Landscaping and Lighting Maintenance Dist #1
Fiscal Year 2020/21 Preliminary Assessment Roll

Assessor's Parcel Number	Situs Address	Taxable Acreage	Tract Number	Max Assessment	Charge
510-303-53	5036 W ASHCROFT AVE	0.097	3439	21.47	21.46
510-303-57	5112 W ASHCROFT AVE	0.088	3439	21.47	21.46
510-303-58	5048 W ASHCROFT AVE	0.077	3439	21.47	21.46
510-303-60	5030 W ASHCROFT AVE	0.241	3439	21.47	21.46
510-303-61	4292 N BRIX AVE	0.137	3439	21.47	21.46
510-303-62	5060 W ASHCROFT AVE	0.072	3439	21.47	21.46
510-303-64	5066 W ASHCROFT AVE	0.076	3439	21.47	21.46
510-303-66	5078 W ASHCROFT AVE	0.076	3439	21.47	21.46
510-303-68	5084 W ASHCROFT AVE	0.077	3439	21.47	21.46
510-303-69	5090 W ASHCROFT AVE	0.077	3439	21.47	21.46
510-303-70	5096 W ASHCROFT AVE	0.077	3439	21.47	21.46
510-303-71	5100 W ASHCROFT AVE	0.077	3439	21.47	21.46
510-303-72	5106 W ASHCROFT AVE	0.077	3439	21.47	21.46
510-303-73	5072 W ASHCROFT AVE	0.076	3439	21.47	21.46
510-303-74	5054 W ASHCROFT AVE	0.076	3439	21.47	21.46
510-303-75	4238 N JIMMY AVE	0.087	3439	21.47	21.46
510-303-76	4232 N JIMMY AVE	0.075	3439	21.47	21.46
510-303-77	4224 N JIMMY AVE	0.075	3439	21.47	21.46
510-303-78	4218 N JIMMY AVE	0.075	3439	21.47	21.46
510-304-01	5111 W ASHCROFT AVE	0.103	3439	21.47	21.46
510-304-02	5105 W ASHCROFT AVE	0.075	3439	21.47	21.46
510-304-03	5097 W ASHCROFT AVE	0.075	3439	21.47	21.46
510-304-04	5091 W ASHCROFT AVE	0.075	3439	21.47	21.46
510-304-05	5083 W ASHCROFT AVE	0.075	3439	21.47	21.46
510-304-06	5079 W ASHCROFT AVE	0.075	3439	21.47	21.46
510-304-07	5073 W ASHCROFT AVE	0.075	3439	21.47	21.46
510-304-08	5067 W ASHCROFT AVE	0.075	3439	21.47	21.46
510-304-09	5061 W ASHCROFT AVE	0.075	3439	21.47	21.46
510-304-10	5055 W ASHCROFT AVE	0.075	3439	21.47	21.46
510-304-11	5049 W ASHCROFT AVE	0.075	3439	21.47	21.46
510-304-12	5043 W ASHCROFT AVE	0.089	3439	21.47	21.46
510-304-13	5040 W HOLLAND AVE	0.091	3439	21.47	21.46
510-304-14	5046 W HOLLAND AVE	0.074	3439	21.47	21.46
510-304-15	5052 W HOLLAND AVE	0.074	3439	21.47	21.46
510-304-19	4249 N JIMMY AVE	0.176	3439	21.47	21.46
510-304-20	4245 N JIMMY AVE	0.108	3439	21.47	21.46
510-304-23	4223 N JIMMY AVE	0.074	3439	21.47	21.46
510-304-24	4217 N JIMMY AVE	0.074	3439	21.47	21.46
510-304-25	4220 N FORESTIERE AVE	0.139	3439	21.47	21.46
510-304-26	4232 N FORESTIERE AVE	0.139	3439	21.47	21.46
510-304-27	4244 N FORESTIERE AVE	0.137	3439	21.47	21.46
510-304-28	4252 N FORESTIERE AVE	0.139	3439	21.47	21.46
510-304-29	4264 N FORESTIERE AVE	0.139	3439	21.47	21.46
510-304-32	4239 N JIMMY AVE	0.163	3439	21.47	21.46
510-304-33	5070 W HOLLAND AVE	0.114	3439	21.47	21.46
510-304-35	5058 W HOLLAND AVE	0.077	3439	21.47	21.46
510-304-39	5064 W HOLLAND AVE	0.077	3439	21.47	21.46
510-321-01	4203 N BARCUS AVE	0.144	3439	21.47	21.46
510-321-02	4193 N BARCUS AVE	0.144	3439	21.47	21.46
510-321-03	4181 N BARCUS AVE	0.144	3439	21.47	21.46
510-321-04	4169 N BARCUS AVE	0.156	3439	21.47	21.46
510-322-01	4208 N FORESTIERE AVE	0.139	3439	21.47	21.46
510-322-02	4192 N FORESTIERE AVE	0.162	3439	21.47	21.46

City of Fresno
Landscaping and Lighting Maintenance Dist #1
Fiscal Year 2020/21 Preliminary Assessment Roll

Assessor's Parcel Number	Situs Address	Taxable Acreage	Tract Number	Max Assessment	Charge
510-322-03	4193 N JIMMY AVE	0.088	3439	21.47	21.46
510-322-04	4197 N JIMMY AVE	0.076	3439	21.47	21.46
510-322-05	4205 N JIMMY AVE	0.076	3439	21.47	21.46
510-322-06	4211 N JIMMY AVE	0.076	3439	21.47	21.46
510-323-01	4212 N JIMMY AVE	0.075	3439	21.47	21.46
510-323-02	4206 N JIMMY AVE	0.075	3439	21.47	21.46
510-323-03	4198 N JIMMY AVE	0.075	3439	21.47	21.46
510-323-04	4194 N JIMMY AVE	0.087	3439	21.47	21.46
510-324-01	4206 N DANTE AVE	0.171	3439	21.47	21.46
510-324-02	4194 N DANTE AVE	0.144	3439	21.47	21.46
510-324-03	4188 N DANTE AVE	0.144	3439	21.47	21.46
510-324-04	4176 N DANTE AVE	0.144	3439	21.47	21.46
510-324-05	4164 N DANTE AVE	0.168	3439	21.47	21.46
510-324-06	5162 W WILLIS AVE	0.168	3439	21.47	21.46
510-324-07	5146 W WILLIS AVE	0.144	3439	21.47	21.46
510-324-08	5134 W WILLIS AVE	0.150	3439	21.47	21.46
510-324-09	5126 W WILLIS AVE	0.151	3439	21.47	21.46
510-324-10	5116 W WILLIS AVE	0.148	3439	21.47	21.46
510-324-12	5056 W WILLIS AVE	0.101	3439	21.47	21.46
510-324-13	5050 W WILLIS AVE	0.093	3439	21.47	21.46
510-324-14	5044 W WILLIS AVE	0.093	3439	21.47	21.46
510-324-15	5038 W WILLIS AVE	0.101	3439	21.47	21.46
510-324-16	5039 W SWIFT AVE	0.100	3439	21.47	21.46
510-324-17	5045 W SWIFT AVE	0.092	3439	21.47	21.46
510-324-18	5051 W SWIFT AVE	0.092	3439	21.47	21.46
510-324-19	5057 W SWIFT AVE	0.092	3439	21.47	21.46
510-324-20	5113 W SWIFT AVE	0.163	3439	21.47	21.46
510-324-21	5125 W SWIFT AVE	0.298	3439	21.47	21.46
510-324-22	4185 N FORESTIERE AVE	0.220	3439	21.47	21.46
510-324-23	4197 N FORESTIERE AVE	0.155	3439	21.47	21.46
510-324-24	4205 N FORESTIERE AVE	0.161	3439	21.47	21.46
510-324-28	5080 W WILLIS AVE	1.230	3439	21.47	21.46
510-325-01	4204 N BARCUS AVE	0.168	3439	21.47	21.46
510-325-02	4198 N BARCUS AVE	0.144	3439	21.47	21.46
510-325-03	4186 N BARCUS AVE	0.144	3439	21.47	21.46
510-325-04	4174 N BARCUS AVE	0.144	3439	21.47	21.46
510-325-05	4162 N BARCUS AVE	0.144	3439	21.47	21.46
510-325-06	4152 N BARCUS AVE	0.144	3439	21.47	21.46
510-325-07	4140 N BARCUS AVE	0.144	3439	21.47	21.46
510-325-08	4128 N BARCUS AVE	0.144	3439	21.47	21.46
510-325-09	4118 N BARCUS AVE	0.144	3439	21.47	21.46
510-325-10	4106 N BARCUS AVE	0.144	3439	21.47	21.46
510-325-11	4096 N BARCUS AVE	0.183	3439	21.47	21.46
510-325-12	5190 W AUSTIN WAY	0.144	3439	21.47	21.46
510-325-13	5180 W AUSTIN WAY	0.144	3439	21.47	21.46
510-325-14	5168 W AUSTIN WAY	0.144	3439	21.47	21.46
510-325-15	5156 W AUSTIN WAY	0.144	3439	21.47	21.46
510-325-16	5144 W AUSTIN WAY	0.144	3439	21.47	21.46
510-325-17	5132 W AUSTIN WAY	0.144	3439	21.47	21.46
510-325-18	5122 W AUSTIN WAY	0.144	3439	21.47	21.46
510-325-19	5110 W AUSTIN WAY	0.144	3439	21.47	21.46
510-325-20	5098 W AUSTIN WAY	0.144	3439	21.47	21.46
510-325-21	5088 W AUSTIN WAY	0.151	3439	21.47	21.46

City of Fresno
Landscaping and Lighting Maintenance Dist #1
Fiscal Year 2020/21 Preliminary Assessment Roll

Assessor's Parcel Number	Situs Address	Taxable Acreage	Tract Number	Max Assessment	Charge
510-325-22	5074 W AUSTIN WAY	0.144	3439	21.47	21.46
510-325-23	5062 W AUSTIN WAY	0.161	3439	21.47	21.46
510-325-24	5063 W WILLIS AVE	0.184	3439	21.47	21.46
510-325-25	5075 W WILLIS AVE	0.165	3439	21.47	21.46
510-325-26	5089 W WILLIS AVE	0.165	3439	21.47	21.46
510-325-27	5097 W WILLIS AVE	0.165	3439	21.47	21.46
510-325-28	5111 W WILLIS AVE	0.163	3439	21.47	21.46
510-325-29	5123 W WILLIS AVE	0.172	3439	21.47	21.46
510-325-30	5133 W WILLIS AVE	0.161	3439	21.47	21.46
510-325-31	5143 W WILLIS AVE	0.159	3439	21.47	21.46
510-325-32	5159 W WILLIS AVE	0.166	3439	21.47	21.46
510-325-33	5169 W WILLIS AVE	0.237	3439	21.47	21.46
510-325-34	4125 N DANTE AVE	0.244	3439	21.47	21.46
510-325-35	4139 N DANTE AVE	0.166	3439	21.47	21.46
510-325-36	4151 N DANTE AVE	0.147	3439	21.47	21.46
510-325-37	4163 N DANTE AVE	0.144	3439	21.47	21.46
510-325-38	4175 N DANTE AVE	0.144	3439	21.47	21.46
510-325-39	4187 N DANTE AVE	0.144	3439	21.47	21.46
510-325-40	4195 N DANTE AVE	0.144	3439	21.47	21.46
510-325-41	4207 N DANTE AVE	0.168	3439	21.47	21.46
510-326-01	4147 N BARCUS AVE	0.156	3439	21.47	21.46
510-326-02	4133 N BARCUS AVE	0.144	3439	21.47	21.46
510-326-03	4125 N BARCUS AVE	0.139	3439	21.47	21.46
510-326-04	4113 N BARCUS AVE	0.144	3439	21.47	21.46
510-326-05	4101 N BARCUS AVE	0.139	3439	21.47	21.46
510-326-06	4093 N BARCUS AVE	0.167	3439	21.47	21.46
510-326-07	4081 N BARCUS AVE	0.252	3439	21.47	21.46
510-326-08	5223 W AUSTIN WAY	0.220	3439	21.47	21.46
510-326-09	5211 W AUSTIN WAY	0.160	3439	21.47	21.46
510-326-10	5197 W AUSTIN WAY	0.144	3439	21.47	21.46
510-326-11	5189 W AUSTIN WAY	0.144	3439	21.47	21.46
510-326-12	5179 W AUSTIN WAY	0.144	3439	21.47	21.46
510-326-13	5167 W AUSTIN WAY	0.144	3439	21.47	21.46
510-326-14	5157 W AUSTIN WAY	0.144	3439	21.47	21.46
510-326-15	5145 W AUSTIN WAY	0.144	3439	21.47	21.46
510-326-16	5135 W AUSTIN WAY	0.144	3439	21.47	21.46
510-326-17	5123 W AUSTIN WAY	0.144	3439	21.47	21.46
510-326-18	5113 W AUSTIN WAY	0.144	3439	21.47	21.46
510-326-19	5101 W AUSTIN WAY	0.144	3439	21.47	21.46
510-326-20	5091 W AUSTIN WAY	0.144	3439	21.47	21.46
510-326-21	5077 W AUSTIN WAY	0.144	3439	21.47	21.46
510-326-22	5065 W AUSTIN WAY	0.144	3439	21.47	21.46
510-326-23	5053 W AUSTIN WAY	0.144	3439	21.47	21.46
510-326-25	5041 W WILLIS AVE	0.170	3439	21.47	21.46
510-326-26	5029 W WILLIS AVE	0.298	3439	21.47	21.46
510-326-27	4140 N BRIX AVE	0.291	3439	21.47	21.46
510-326-28	4146 N BRIX AVE	0.113	3439	21.47	21.46
510-326-29	4152 N BRIX AVE	0.091	3439	21.47	21.46
510-326-30	4158 N BRIX AVE	0.091	3439	21.47	21.46
510-326-31	4164 N BRIX AVE	0.091	3439	21.47	21.46
511-111-01	5345 W SAGINAW WAY	0.180	4473	36.53	36.52
511-112-01	5342 W SAGINAW WAY	0.165	4473	36.53	36.52
511-112-02	5347 W PONTIAC WAY	0.165	4473	36.53	36.52

City of Fresno
Landscaping and Lighting Maintenance Dist #1
Fiscal Year 2020/21 Preliminary Assessment Roll

Assessor's Parcel Number	Situs Address	Taxable Acreage	Tract Number	Max Assessment	Charge
511-112-03	5361 W PONTIAC WAY	0.146	4473	36.53	36.52
511-113-01	3717 N STATE ST	0.141	4473	36.53	36.52
511-114-01	3718 N STATE ST	0.275	4473	36.53	36.52
511-114-02	3706 N STATE ST	0.171	4473	36.53	36.52
511-114-03	3694 N STATE ST	0.141	4473	36.53	36.52
511-114-04	3682 N STATE ST	0.141	4473	36.53	36.52
511-114-05	3670 N STATE ST	0.141	4473	36.53	36.52
511-114-06	3658 N STATE ST	0.141	4473	36.53	36.52
511-114-07	3646 N STATE ST	0.141	4473	36.53	36.52
511-114-08	3634 N STATE ST	0.141	4473	36.53	36.52
511-121-01	3639 N ELLENDALE AVE	0.183	4473	36.53	36.52
511-122-01	3615 N ELLENDALE AVE	0.183	4473	36.53	36.52
511-122-02	3603 N ELLENDALE AVE	0.170	4473	36.53	36.52
511-122-03	3591 N ELLENDALE AVE	0.183	4473	36.53	36.52
511-122-04	3579 N ELLENDALE AVE	0.175	4473	36.53	36.52
511-122-05	3567 N ELLENDALE AVE	0.170	4473	36.53	36.52
511-122-06	3555 N ELLENDALE AVE	0.170	4473	36.53	36.52
511-122-07	3543 N ELLENDALE AVE	0.183	4473	36.53	36.52
511-123-01	5442 W FLINT WAY	0.174	4473	36.53	36.52
511-123-02	5430 W FLINT WAY	0.144	4473	36.53	36.52
511-123-03	5418 W FLINT WAY	0.144	4473	36.53	36.52
511-123-04	5406 W FLINT WAY	0.144	4473	36.53	36.52
511-123-05	5394 W FLINT WAY	0.144	4473	36.53	36.52
511-123-06	5382 W FLINT WAY	0.144	4473	36.53	36.52
511-123-07	5370 W FLINT WAY	0.144	4473	36.53	36.52
511-123-08	5358 W FLINT WAY	0.144	4473	36.53	36.52
511-123-09	5346 W FLINT WAY	0.172	4473	36.53	36.52
511-124-01	5443 W FLINT WAY	0.189	4473	36.53	36.52
511-124-02	5431 W FLINT WAY	0.141	4473	36.53	36.52
511-124-03	5419 W FLINT WAY	0.141	4473	36.53	36.52
511-124-04	5407 W FLINT WAY	0.141	4473	36.53	36.52
511-124-05	5395 W FLINT WAY	0.141	4473	36.53	36.52
511-124-06	5383 W FLINT WAY	0.141	4473	36.53	36.52
511-124-07	5371 W FLINT WAY	0.141	4473	36.53	36.52
511-124-08	5359 W FLINT WAY	0.141	4473	36.53	36.52
511-124-09	5347 W FLINT WAY	0.172	4473	36.53	36.52
511-124-10	5344 W LANSING WAY	0.172	4473	36.53	36.52
511-124-11	5356 W LANSING WAY	0.141	4473	36.53	36.52
511-124-12	5368 W LANSING WAY	0.141	4473	36.53	36.52
511-124-13	5380 W LANSING WAY	0.141	4473	36.53	36.52
511-124-14	5392 W LANSING WAY	0.141	4473	36.53	36.52
511-124-15	5404 W LANSING WAY	0.141	4473	36.53	36.52
511-124-16	5416 W LANSING WAY	0.141	4473	36.53	36.52
511-124-17	5428 W LANSING WAY	0.141	4473	36.53	36.52
511-124-18	5440 W LANSING WAY	0.177	4473	36.53	36.52
511-125-01	5439 W LANSING WAY	0.194	4473	36.53	36.52
511-125-02	5425 W LANSING WAY	0.160	4473	36.53	36.52
511-125-03	5411 W LANSING WAY	0.160	4473	36.53	36.52
511-125-04	5397 W LANSING WAY	0.160	4473	36.53	36.52
511-125-05	5383 W LANSING WAY	0.160	4473	36.53	36.52
511-125-06	5371 W LANSING WAY	0.160	4473	36.53	36.52
511-125-07	5357 W LANSING WAY	0.159	4473	36.53	36.52
511-125-08	5345 W LANSING WAY	0.192	4473	36.53	36.52

City of Fresno
Landscaping and Lighting Maintenance Dist #1
Fiscal Year 2020/21 Preliminary Assessment Roll

Assessor's Parcel Number	Situs Address	Taxable Acreage	Tract Number	Max Assessment	Charge
511-126-01	3538 N STATE ST	0.165	4473	36.53	36.52
511-126-02	3550 N STATE ST	0.141	4473	36.53	36.52
511-126-03	3562 N STATE ST	0.141	4473	36.53	36.52
511-126-04	3574 N STATE ST	0.141	4473	36.53	36.52
511-126-05	3586 N STATE ST	0.141	4473	36.53	36.52
511-126-06	3598 N STATE ST	0.153	4473	36.53	36.52
511-126-07	3610 N STATE ST	0.153	4473	36.53	36.52
511-126-08	3622 N STATE ST	0.141	4473	36.53	36.52
511-131-01	3421 N ELLENDALE AVE	0.165	4385	48.42	48.42
511-131-02	3433 N ELLENDALE AVE	0.165	4385	48.42	48.42
511-131-03	3445 N ELLENDALE AVE	0.165	4385	48.42	48.42
511-131-04	3457 N ELLENDALE AVE	0.179	4385	48.42	48.42
511-131-05	5472 W RAMONA AVE	0.186	4385	48.42	48.42
511-131-06	5460 W RAMONA AVE	0.156	4385	48.42	48.42
511-131-07	5448 W RAMONA AVE	0.137	4385	48.42	48.42
511-131-08	5436 W RAMONA AVE	0.144	4385	48.42	48.42
511-131-09	5424 W RAMONA AVE	0.147	4385	48.42	48.42
511-131-10	5412 W RAMONA AVE	0.150	4385	48.42	48.42
511-131-11	5402 W RAMONA AVE	0.154	4385	48.42	48.42
511-131-12	5388 W RAMONA AVE	0.154	4385	48.42	48.42
511-131-13	5376 W RAMONA AVE	0.154	4385	48.42	48.42
511-131-14	5364 W RAMONA AVE	0.154	4385	48.42	48.42
511-131-15	5350 W RAMONA AVE	0.154	4385	48.42	48.42
511-131-16	5338 W RAMONA AVE	0.154	4385	48.42	48.42
511-131-17	5326 W RAMONA AVE	0.154	4385	48.42	48.42
511-131-18	5314 W RAMONA AVE	0.154	4385	48.42	48.42
511-131-19	5304 W RAMONA AVE	0.154	4385	48.42	48.42
511-131-20	5288 W RAMONA AVE	0.154	4385	48.42	48.42
511-131-21	5274 W RAMONA AVE	0.154	4385	48.42	48.42
511-131-22	5258 W RAMONA AVE	0.154	4385	48.42	48.42
511-131-23	5242 W RAMONA AVE	0.167	4385	48.42	48.42
511-132-01	3444 N ELLENDALE AVE	0.168	4385	48.42	48.42
511-132-02	5435 W RAMONA AVE	0.137	4385	48.42	48.42
511-132-03	5423 W RAMONA AVE	0.137	4385	48.42	48.42
511-132-04	5411 W RAMONA AVE	0.137	4385	48.42	48.42
511-132-05	5399 W RAMONA AVE	0.137	4385	48.42	48.42
511-132-06	5387 W RAMONA AVE	0.137	4385	48.42	48.42
511-132-07	5375 W RAMONA AVE	0.137	4385	48.42	48.42
511-132-08	5363 W RAMONA AVE	0.137	4385	48.42	48.42
511-132-09	5349 W RAMONA AVE	0.137	4385	48.42	48.42
511-132-10	5337 W RAMONA AVE	0.137	4385	48.42	48.42
511-132-11	5325 W RAMONA AVE	0.137	4385	48.42	48.42
511-132-12	5313 W RAMONA AVE	0.137	4385	48.42	48.42
511-132-13	5303 W RAMONA AVE	0.137	4385	48.42	48.42
511-132-14	5287 W RAMONA AVE	0.137	4385	48.42	48.42
511-132-15	5273 W RAMONA AVE	0.137	4385	48.42	48.42
511-132-16	5257 W RAMONA AVE	0.137	4385	48.42	48.42
511-132-17	5241 W RAMONA AVE	0.149	4385	48.42	48.42
511-132-18	5240 W ROBINSON AVE	0.149	4385	48.42	48.42
511-132-19	5256 W ROBINSON AVE	0.137	4385	48.42	48.42
511-132-20	5272 W ROBINSON AVE	0.137	4385	48.42	48.42
511-132-21	5286 W ROBINSON AVE	0.137	4385	48.42	48.42
511-132-22	5302 W ROBINSON AVE	0.137	4385	48.42	48.42

City of Fresno
Landscaping and Lighting Maintenance Dist #1
Fiscal Year 2020/21 Preliminary Assessment Roll

Assessor's Parcel Number	Situs Address	Taxable Acreage	Tract Number	Max Assessment	Charge
511-132-23	5312 W ROBINSON AVE	0.137	4385	48.42	48.42
511-132-24	5324 W ROBINSON AVE	0.137	4385	48.42	48.42
511-132-25	5336 W ROBINSON AVE	0.137	4385	48.42	48.42
511-132-26	5348 W ROBINSON AVE	0.137	4385	48.42	48.42
511-132-27	5362 W ROBINSON AVE	0.137	4385	48.42	48.42
511-132-28	5374 W ROBINSON AVE	0.137	4385	48.42	48.42
511-132-29	5386 W ROBINSON AVE	0.137	4385	48.42	48.42
511-132-30	5398 W ROBINSON AVE	0.137	4385	48.42	48.42
511-132-31	5410 W ROBINSON AVE	0.137	4385	48.42	48.42
511-132-32	5422 W ROBINSON AVE	0.137	4385	48.42	48.42
511-132-33	5434 W ROBINSON AVE	0.137	4385	48.42	48.42
511-132-34	5646 W ROBINSON	0.168	4385	48.42	48.42
511-132-35	3432 N ELLENDALE AVE	0.144	4385	48.42	48.42
511-133-01	5481 W ROBINSON AVE	0.179	4385	48.42	48.42
511-133-02	5469 W ROBINSON AVE	0.140	4385	48.42	48.42
511-133-03	5457 W ROBINSON AVE	0.140	4385	48.42	48.42
511-133-04	5445 W ROBINSON AVE	0.140	4385	48.42	48.42
511-133-05	5433 W ROBINSON AVE	0.140	4385	48.42	48.42
511-133-06	5421 W ROBINSON AVE	0.140	4385	48.42	48.42
511-133-07	5409 W ROBINSON AVE	0.140	4385	48.42	48.42
511-133-08	5397 W ROBINSON AVE	0.140	4385	48.42	48.42
511-133-09	5385 W ROBINSON AVE	0.140	4385	48.42	48.42
511-133-10	5373 W ROBINSON AVE	0.140	4385	48.42	48.42
511-133-11	5361 W ROBINSON AVE	0.140	4385	48.42	48.42
511-133-12	5347 W ROBINSON AVE	0.140	4385	48.42	48.42
511-133-13	5335 W ROBINSON AVE	0.140	4385	48.42	48.42
511-133-14	5323 W ROBINSON AVE	0.140	4385	48.42	48.42
511-133-15	5311 W ROBINSON AVE	0.140	4385	48.42	48.42
511-133-16	5299 W ROBINSON AVE	0.140	4385	48.42	48.42
511-133-17	5285 W ROBINSON AVE	0.140	4385	48.42	48.42
511-133-18	5271 W ROBINSON AVE	0.140	4385	48.42	48.42
511-133-19	5255 W ROBINSON AVE	0.140	4385	48.42	48.42
511-133-20	5239 W ROBINSON AVE	0.152	4385	48.42	48.42
511-133-21	5238 W GARLAND AVE	0.152	4385	48.42	48.42
511-133-22	5254 W GARLAND AVE	0.140	4385	48.42	48.42
511-133-23	5270 W GARLAND AVE	0.140	4385	48.42	48.42
511-133-24	5284 W GARLAND AVE	0.140	4385	48.42	48.42
511-133-25	5298 W GARLAND AVE	0.140	4385	48.42	48.42
511-133-26	5310 W GARLAND AVE	0.140	4385	48.42	48.42
511-133-27	5322 W GARLAND AVE	0.140	4385	48.42	48.42
511-133-28	5334 W GARLAND AVE	0.140	4385	48.42	48.42
511-133-29	5346 W GARLAND AVE	0.140	4385	48.42	48.42
511-133-30	5360 W GARLAND AVE	0.140	4385	48.42	48.42
511-133-31	5372 W GARLAND AVE	0.140	4385	48.42	48.42
511-133-32	5382 W GARLAND AVE	0.140	4385	48.42	48.42
511-133-33	5396 W GARLAND AVE	0.140	4385	48.42	48.42
511-133-34	5408 W GARLAND AVE	0.140	4385	48.42	48.42
511-133-35	5420 W GARLAND AVE	0.140	4385	48.42	48.42
511-133-36	5432 W GARLAND AVE	0.140	4385	48.42	48.42
511-133-37	5444 W GARLAND AVE	0.140	4385	48.42	48.42
511-133-38	5456 W GARLAND AVE	0.140	4385	48.42	48.42
511-133-39	5468 W GARLAND AVE	0.140	4385	48.42	48.42
511-133-40	5480 W GARLAND AVE	0.179	4385	48.42	48.42

City of Fresno
Landscaping and Lighting Maintenance Dist #1
Fiscal Year 2020/21 Preliminary Assessment Roll

Assessor's Parcel Number	Situs Address	Taxable Acreage	Tract Number	Max Assessment	Charge
511-141-01	3458 N FORESTIERE AVE	0.160	4282	18.55	18.54
511-141-02	3448 N FORESTIERE AVE	0.142	4282	18.55	18.54
511-141-03	3436 N FORESTIERE AVE	0.140	4282	18.55	18.54
511-141-04	3426 N FORESTIERE AVE	0.142	4282	18.55	18.54
511-141-05	3414 N FORESTIERE AVE	0.142	4282	18.55	18.54
511-141-06	3404 N FORESTIERE AVE	0.140	4282	18.55	18.54
511-141-07	3392 N FORESTIERE AVE	0.152	4282	18.55	18.54
511-142-01	3382 N FORESTIERE AVE	0.152	4282	18.55	18.54
511-142-02	3370 N FORESTIERE AVE	0.145	4282	18.55	18.54
511-143-01	3361 N FORESTIERE AVE	0.137	4282	18.55	18.54
511-143-02	3371 N FORESTIERE AVE	0.137	4282	18.55	18.54
511-143-03	3383 N FORESTIERE AVE	0.140	4282	18.55	18.54
511-143-04	3393 N FORESTIERE AVE	0.140	4282	18.55	18.54
511-143-05	3405 N FORESTIERE AVE	0.140	4282	18.55	18.54
511-143-06	3415 N FORESTIERE AVE	0.149	4282	18.55	18.54
511-143-07	3416 N DANTE AVE	0.149	4282	18.55	18.54
511-143-08	3406 N DANTE AVE	0.140	4282	18.55	18.54
511-143-09	3394 N DANTE AVE	0.140	4282	18.55	18.54
511-143-10	3384 N DANTE AVE	0.140	4282	18.55	18.54
511-143-11	3372 N DANTE AVE	0.137	4282	18.55	18.54
511-143-12	3362 N DANTE AVE	0.137	4282	18.55	18.54
511-144-01	3363 N DANTE AVE	0.140	4282	18.55	18.54
511-144-02	3373 N DANTE AVE	0.140	4282	18.55	18.54
511-144-03	3385 N DANTE AVE	0.140	4282	18.55	18.54
511-144-04	3395 N DANTE AVE	0.140	4282	18.55	18.54
511-144-05	3407 N DANTE AVE	0.137	4282	18.55	18.54
511-144-06	3417 N DANTE AVE	0.183	4282	18.55	18.54
511-144-07	3429 N DANTE AVE	0.183	4282	18.55	18.54
511-144-08	5182 W ROBINSON AVE	0.466	4282	18.55	18.54
511-144-09	3437 N FORESTIERE AVE	0.234	4282	18.55	18.54
511-144-10	3449 N FORESTIERE AVE	0.201	4282	18.55	18.54
511-144-11	3459 N FORESTIERE AVE	0.234	4282	18.55	18.54
511-144-13	3462 N BARCUS AVE	0.160	4282	18.55	18.54
511-144-14	3452 N BARCUS AVE	0.137	4282	18.55	18.54
511-144-15	3440 N BARCUS AVE	0.140	4282	18.55	18.54
511-144-16	3430 N BARCUS AVE	0.140	4282	18.55	18.54
511-144-17	3418 N BARCUS AVE	0.140	4282	18.55	18.54
511-144-18	3408 N BARCUS AVE	0.142	4282	18.55	18.54
511-144-19	3396 N BARCUS AVE	0.142	4282	18.55	18.54
511-144-20	3386 N BARCUS AVE	0.142	4282	18.55	18.54
511-144-21	3374 N BARCUS AVE	0.142	4282	18.55	18.54
511-144-22	3364 N BARCUS AVE	0.142	4282	18.55	18.54
511-151-01	5481 W GARLAND AVE	0.188	4675	48.42	48.42
511-151-02	5469 W GARLAND AVE	0.137	4675	48.42	48.42
511-151-03	5457 W GARLAND AVE	0.137	4675	48.42	48.42
511-151-04	5445 W GARLAND AVE	0.137	4675	48.42	48.42
511-151-05	5433 W GARLAND AVE	0.137	4675	48.42	48.42
511-151-06	5421 W GARLAND AVE	0.137	4675	48.42	48.42
511-151-07	5409 W GARLAND AVE	0.137	4675	48.42	48.42
511-151-08	5397 W GARLAND AVE	0.137	4675	48.42	48.42
511-151-09	5385 W GARLAND AVE	0.137	4675	48.42	48.42
511-151-10	5373 W GARLAND AVE	0.140	4675	48.42	48.42
511-151-11	5361 W GARLAND AVE	0.140	4675	48.42	48.42

City of Fresno
Landscaping and Lighting Maintenance Dist #1
Fiscal Year 2020/21 Preliminary Assessment Roll

Assessor's Parcel Number	Situs Address	Taxable Acreage	Tract Number	Max Assessment	Charge
511-151-12	5347 W GARLAND AVE	0.140	4675	48.42	48.42
511-151-13	5335 W GARLAND AVE	0.137	4675	48.42	48.42
511-151-14	5323 W GARLAND AVE	0.137	4675	48.42	48.42
511-151-15	5311 W GARLAND AVE	0.137	4675	48.42	48.42
511-151-16	5299 W GARLAND AVE	0.137	4675	48.42	48.42
511-151-17	5285 W GARLAND AVE	0.137	4675	48.42	48.42
511-151-18	5271 W GARLAND AVE	0.137	4675	48.42	48.42
511-151-19	5255 W GARLAND AVE	0.140	4675	48.42	48.42
511-151-20	5239 W GARLAND AVE	0.160	4675	48.42	48.42
511-151-21	3321 N BARCUS AVE	0.162	4675	48.42	48.42
511-151-22	3309 N BARCUS AVE	0.162	4675	48.42	48.42
511-151-23	3299 N BARCUS AVE	0.162	4675	48.42	48.42
511-151-24	3287 N BARCUS AVE	0.162	4675	48.42	48.42
511-151-25	3275 N BARCUS AVE	0.165	4675	48.42	48.42
511-151-26	3276 N CONSTANCE AVE	0.165	4675	48.42	48.42
511-151-27	3286 N CONSTANCE AVE	0.162	4675	48.42	48.42
511-151-28	3296 N CONSTANCE AVE	0.160	4675	48.42	48.42
511-151-29	3306 N CONSTANCE AVE	0.160	4675	48.42	48.42
511-151-30	5282 W FEDORA AVE	0.160	4675	48.42	48.42
511-151-31	5296 W FEDORA AVE	0.160	4675	48.42	48.42
511-151-32	5308 W FEDORA AVE	0.137	4675	48.42	48.42
511-151-33	5320 W FEDORA AVE	0.137	4675	48.42	48.42
511-151-34	5332 W FEDORA AVE	0.137	4675	48.42	48.42
511-151-35	5344 W FEDORA AVE	0.137	4675	48.42	48.42
511-151-36	5358 W FEDORA AVE	0.137	4675	48.42	48.42
511-151-37	5370 W FEDORA AVE	0.137	4675	48.42	48.42
511-151-38	5382 W FEDORA AVE	0.137	4675	48.42	48.42
511-151-39	5394 W FEDORA AVE	0.137	4675	48.42	48.42
511-151-40	5406 W FEDORA AVE	0.137	4675	48.42	48.42
511-151-41	5418 W FEDORA AVE	0.137	4675	48.42	48.42
511-151-42	5430 W FEDORA AVE	0.137	4675	48.42	48.42
511-151-43	5442 W FEDORA AVE	0.137	4675	48.42	48.42
511-151-44	5454 W FEDORA AVE	0.137	4675	48.42	48.42
511-151-45	5466 W FEDORA AVE	0.137	4675	48.42	48.42
511-151-46	5478 W FEDORA AVE	0.137	4675	48.42	48.42
511-152-01	5479 W FEDORA AVE	0.160	4675	48.42	48.42
511-152-02	5467 W FEDORA AVE	0.137	4675	48.42	48.42
511-152-03	5455 W FEDORA AVE	0.137	4675	48.42	48.42
511-152-04	5443 W FEDORA AVE	0.137	4675	48.42	48.42
511-152-05	5431 W FEDORA AVE	0.137	4675	48.42	48.42
511-152-06	5419 W FEDORA AVE	0.137	4675	48.42	48.42
511-152-07	5407 W FEDORA AVE	0.137	4675	48.42	48.42
511-152-08	5395 W FEDORA AVE	0.137	4675	48.42	48.42
511-152-09	5383 W FEDORA AVE	0.137	4675	48.42	48.42
511-152-10	5371 W FEDORA AVE	0.137	4675	48.42	48.42
511-152-11	5359 W FEDORA AVE	0.137	4675	48.42	48.42
511-152-12	5345 W FEDORA AVE	0.140	4675	48.42	48.42
511-152-13	5333 W FEDORA AVE	0.137	4675	48.42	48.42
511-152-14	5321 W FEDORA AVE	0.137	4675	48.42	48.42
511-152-15	5309 W FEDORA AVE	0.137	4675	48.42	48.42
511-152-16	5297 W FEDORA AVE	0.149	4675	48.42	48.42
511-152-17	5298 W DAYTON AVE	0.152	4675	48.42	48.42
511-152-18	5310 W DAYTON AVE	0.140	4675	48.42	48.42

City of Fresno
Landscaping and Lighting Maintenance Dist #1
Fiscal Year 2020/21 Preliminary Assessment Roll

Assessor's Parcel Number	Situs Address	Taxable Acreage	Tract Number	Max Assessment	Charge
511-152-19	5322 W DAYTON AVE	0.140	4675	48.42	48.42
511-152-20	5334 W DAYTON AVE	0.140	4675	48.42	48.42
511-152-21	5346 W DAYTON AVE	0.140	4675	48.42	48.42
511-152-22	5360 W DAYTON AVE	0.140	4675	48.42	48.42
511-152-23	5372 W DAYTON AVE	0.140	4675	48.42	48.42
511-152-24	5384 W DAYTON AVE	0.140	4675	48.42	48.42
511-152-25	5396 W DAYTON AVE	0.140	4675	48.42	48.42
511-152-26	5408 W DAYTON AVE	0.140	4675	48.42	48.42
511-152-27	5420 W DAYTON AVE	0.140	4675	48.42	48.42
511-152-28	5432 W DAYTON AVE	0.140	4675	48.42	48.42
511-152-29	5444 W DAYTON AVE	0.140	4675	48.42	48.42
511-152-30	5456 W DAYTON AVE	0.140	4675	48.42	48.42
511-152-31	5468 W DAYTON AVE	0.140	4675	48.42	48.42
511-152-32	5480 W DAYTON AVE	0.160	4675	48.42	48.42
511-153-01	5481 W DAYTON AVE	0.179	4675	48.42	48.42
511-153-05	5433 W DAYTON AVE	0.142	4675	48.42	48.42
511-153-06	5421 W DAYTON AVE	0.142	4675	48.42	48.42
511-153-07	5409 W DAYTON AVE	0.142	4675	48.42	48.42
511-153-08	5397 W DAYTON AVE	0.151	4675	48.42	48.42
511-153-09	5385 W DAYTON AVE	0.142	4675	48.42	48.42
511-153-10	5373 W DAYTON AVE	0.142	4675	48.42	48.42
511-153-11	5361 W DAYTON AVE	0.142	4675	48.42	48.42
511-153-12	5347 W DAYTON AVE	0.142	4675	48.42	48.42
511-153-13	5335 W DAYTON AVE	0.142	4675	48.42	48.42
511-153-14	5323 W DAYTON AVE	0.142	4675	48.42	48.42
511-153-15	5311 W DAYTON AVE	0.142	4675	48.42	48.42
511-153-16	5299 W DAYTON AVE	0.142	4675	48.42	48.42
511-153-17	5285 W DAYTON AVE	0.142	4675	48.42	48.42
511-153-18	5271 W DAYTON AVE	0.142	4675	48.42	48.42
511-153-19	5255 W DAYTON AVE	0.142	4675	48.42	48.42
511-153-20	5239 W DAYTON AVE	0.149	4675	48.42	48.42
511-153-24	5445 W DAYTON AVE	0.145	4675	48.42	48.42
511-153-25	5457 W DAYTON AVE	0.140	4675	48.42	48.42
511-153-26	5469 W DAYTON AVE	0.147	4675	48.42	48.42
511-161-01	3348 N FORESTIERE AVE	0.142	4282	18.55	18.54
511-161-02	3338 N FORESTIERE AVE	0.142	4282	18.55	18.54
511-161-03	3326 N FORESTIERE AVE	0.140	4282	18.55	18.54
511-161-04	3316 N FORESTIERE AVE	0.140	4282	18.55	18.54
511-161-05	3304 N FORESTIERE AVE	0.140	4282	18.55	18.54
511-161-06	3294 N FORESTIERE AVE	0.140	4282	18.55	18.54
511-161-07	3282 N FORESTIERE AVE	0.140	4282	18.55	18.54
511-161-08	3272 N FORESTIERE AVE	0.140	4282	18.55	18.54
511-161-09	3260 N FORESTIERE AVE	0.140	4282	18.55	18.54
511-161-10	3250 N FORESTIERE AVE	0.152	4282	18.55	18.54
511-162-01	3350 N DANTE AVE	0.137	4282	18.55	18.54
511-162-02	3340 N DANTE AVE	0.137	4282	18.55	18.54
511-162-03	3328 N DANTE AVE	0.137	4282	18.55	18.54
511-162-04	3318 N DANTE AVE	0.137	4282	18.55	18.54
511-162-05	3306 N DANTE AVE	0.137	4282	18.55	18.54
511-162-06	3296 N DANTE AVE	0.137	4282	18.55	18.54
511-162-07	3284 N DANTE AVE	0.137	4282	18.55	18.54
511-162-08	3274 N DANTE AVE	0.137	4282	18.55	18.54
511-162-09	3262 N DANTE AVE	0.137	4282	18.55	18.54

City of Fresno
Landscaping and Lighting Maintenance Dist #1
Fiscal Year 2020/21 Preliminary Assessment Roll

Assessor's Parcel Number	Situs Address	Taxable Acreage	Tract Number	Max Assessment	Charge
511-162-10	3252 N DANTE AVE	0.149	4282	18.55	18.54
511-162-11	3251 N FORESTIERE AVE	0.149	4282	18.55	18.54
511-162-12	3261 N FORESTIERE AVE	0.137	4282	18.55	18.54
511-162-13	3273 N FORESTIERE AVE	0.137	4282	18.55	18.54
511-162-14	3283 N FORESTIERE AVE	0.137	4282	18.55	18.54
511-162-15	3295 N FORESTIERE AVE	0.137	4282	18.55	18.54
511-162-16	3305 N FORESTIERE AVE	0.137	4282	18.55	18.54
511-162-17	3317 N FORESTIERE AVE	0.137	4282	18.55	18.54
511-162-18	3327 N FORESTIERE AVE	0.137	4282	18.55	18.54
511-162-19	3339 N FORESTIERE AVE	0.137	4282	18.55	18.54
511-162-20	3349 N FORESTIERE AVE	0.137	4282	18.55	18.54
511-163-01	3352 N BARCUS AVE	0.142	4282	18.55	18.54
511-163-02	3342 N BARCUS AVE	0.142	4282	18.55	18.54
511-163-03	3330 N BARCUS AVE	0.142	4282	18.55	18.54
511-163-04	3320 N BARCUS AVE	0.142	4282	18.55	18.54
511-163-05	3308 N BARCUS AVE	0.142	4282	18.55	18.54
511-163-06	3298 N BARCUS AVE	0.142	4282	18.55	18.54
511-163-07	3286 N BARCUS AVE	0.140	4282	18.55	18.54
511-163-08	3276 N BARCUS AVE	0.140	4282	18.55	18.54
511-163-09	3264 N BARCUS AVE	0.140	4282	18.55	18.54
511-163-10	3254 N BARCUS AVE	0.152	4282	18.55	18.54
511-163-11	3253 N DANTE AVE	0.149	4282	18.55	18.54
511-163-12	3263 N DANTE AVE	0.137	4282	18.55	18.54
511-163-13	3275 N DANTE AVE	0.137	4282	18.55	18.54
511-163-14	3285 N DANTE AVE	0.137	4282	18.55	18.54
511-163-15	3297 N DANTE AVE	0.140	4282	18.55	18.54
511-163-16	3307 N DANTE AVE	0.140	4282	18.55	18.54
511-163-17	3319 N DANTE AVE	0.140	4282	18.55	18.54
511-163-18	3329 N DANTE AVE	0.140	4282	18.55	18.54
511-163-19	3341 N DANTE AVE	0.140	4282	18.55	18.54
511-163-20	3351 N DANTE AVE	0.140	4282	18.55	18.54
511-261-01	3590 N BRUNSWICK AVE	0.162	3797	24.49	24.48
511-261-02	3582 N BRUNSWICK AVE	0.150	3797	24.49	24.48
511-261-03	3572 N BRUNSWICK AVE	0.137	3797	24.49	24.48
511-261-04	3564 N BRUNSWICK AVE	0.150	3797	24.49	24.48
511-261-05	3554 N BRUNSWICK AVE	0.150	3797	24.49	24.48
511-261-06	3546 N BRUNSWICK AVE	0.137	3797	24.49	24.48
511-261-07	3536 N BRUNSWICK AVE	0.147	3797	24.49	24.48
511-261-08	3528 N BRUNSWICK AVE	0.160	3797	24.49	24.48
511-261-09	3527 N SONORA AVE	0.162	3797	24.49	24.48
511-261-10	3535 N SONORA AVE		3797	24.49	24.48
511-261-11	3545 N SONORA AVE	0.150	3797	24.49	24.48
511-261-12	3553 N SONORA AVE	0.137	3797	24.49	24.48
511-261-13	3563 N SONORA AVE	0.150	3797	24.49	24.48
511-261-14	3571 N SONORA AVE	0.150	3797	24.49	24.48
511-261-15	3581 N SONORA AVE	0.137	3797	24.49	24.48
511-261-16	3589 N SONORA AVE	0.162	3797	24.49	24.48
511-262-01	3588 N SONORA AVE	0.162	3797	24.49	24.48
511-262-02	3580 N SONORA AVE	0.150	3797	24.49	24.48
511-262-03	3570 N SONORA AVE	0.137	3797	24.49	24.48
511-262-04	3562 N SONORA AVE	0.150	3797	24.49	24.48
511-262-05	3552 N SONORA AVE	0.150	3797	24.49	24.48
511-262-06	3544 N SONORA AVE	0.137	3797	24.49	24.48

City of Fresno
Landscaping and Lighting Maintenance Dist #1
Fiscal Year 2020/21 Preliminary Assessment Roll

Assessor's Parcel Number	Situs Address	Taxable Acreage	Tract Number	Max Assessment	Charge
511-262-07	3534 N SONORA AVE	0.150	3797	24.49	24.48
511-262-08	3526 N SONORA AVE	0.162	3797	24.49	24.48
511-262-09	3529 N BERLIN AVE	0.162	3797	24.49	24.48
511-262-10	3537 N BERLIN AVE	0.137	3797	24.49	24.48
511-262-11	3547 N BERLIN AVE	0.150	3797	24.49	24.48
511-262-12	3555 N BERLIN AVE	0.150	3797	24.49	24.48
511-262-13	3565 N BERLIN AVE	0.137	3797	24.49	24.48
511-262-14	3573 N BERLIN AVE	0.150	3797	24.49	24.48
511-262-15	3583 N BERLIN AVE	0.150	3797	24.49	24.48
511-262-16	3591 N BERLIN AVE	0.162	3797	24.49	24.48
511-263-01	3590 N BERLIN AVE	0.162	3797	24.49	24.48
511-263-02	3582 N BERLIN AVE	0.150	3797	24.49	24.48
511-263-03	3572 N BERLIN AVE	0.137	3797	24.49	24.48
511-263-04	3564 N BERLIN AVE	0.150	3797	24.49	24.48
511-263-05	3554 N BERLIN AVE	0.150	3797	24.49	24.48
511-263-06	3546 N BERLIN AVE	0.137	3797	24.49	24.48
511-263-07	3536 N BERLIN AVE	0.150	3797	24.49	24.48
511-263-08	3528 N BERLIN AVE	0.162	3797	24.49	24.48
511-263-09	3527 N SARATOGA AVE	0.162	3797	24.49	24.48
511-263-10	3535 N SARATOGA AVE	0.150	3797	24.49	24.48
511-263-11	3545 N SARATOGA AVE	0.150	3797	24.49	24.48
511-263-12	3553 N SARATOGA AVE	0.137	3797	24.49	24.48
511-263-13	3563 N SARATOGA AVE	0.137	3797	24.49	24.48
511-263-14	3573 N SARATOGA AVE	0.150	3797	24.49	24.48
511-263-15	3581 N SARATOGA AVE	0.137	3797	24.49	24.48
511-263-16	3589 N SARATOGA AVE	0.162	3797	24.49	24.48
511-264-01	3588 N SARATOGA AVE	0.162	3797	24.49	24.48
511-264-02	3580 N SARATOGA AVE	0.150	3797	24.49	24.48
511-264-03	3570 N SARATOGA AVE	0.137	3797	24.49	24.48
511-264-04	3562 N SARATOGA AVE	0.150	3797	24.49	24.48
511-264-05	3552 N SARATOGA AVE	0.150	3797	24.49	24.48
511-264-06	3544 N SARATOGA AVE	0.137	3797	24.49	24.48
511-264-07	3534 N SARATOGA AVE	0.150	3797	24.49	24.48
511-264-08	3526 N SARATOGA AVE	0.162	3797	24.49	24.48
511-264-09	3529 N VERNAL WAY	0.162	3797	24.49	24.48
511-264-10	3537 N VERNAL WAY	0.126	3797	24.49	24.48
511-264-11	3547 N VERNAL WAY	0.150	3797	24.49	24.48
511-264-12	3555 N VERNAL WAY	0.150	3797	24.49	24.48
511-264-13	3565 N VERNAL WAY	0.137	3797	24.49	24.48
511-264-14	3573 N VERNAL WAY	0.150	3797	24.49	24.48
511-264-15	3583 N VERNAL WAY	0.150	3797	24.49	24.48
511-264-16	3591 N VERNAL WAY	0.162	3797	24.49	24.48
511-265-01	3586 N VERNAL WAY	0.289	3797	24.49	24.48
511-265-02	3578 N VERNAL WAY	0.289	3797	24.49	24.48
511-265-03	3568 N VERNAL WAY	0.289	3797	24.49	24.48
511-265-04	3538 N VERNAL WAY	0.250	3797	24.49	24.48
511-265-07	3530 N VERNAL WAY	0.269	3797	24.49	24.48
511-266-01	4115 W SAGINAW WAY	0.218	3797	24.49	24.48
511-266-02	4123 W SAGINAW WAY	0.137	3797	24.49	24.48
511-266-03	4133 W SAGINAW WAY	0.137	3797	24.49	24.48
511-266-04	4141 W SAGINAW WAY	0.137	3797	24.49	24.48
511-266-05	4151 W SAGINAW WAY	0.137	3797	24.49	24.48
511-266-06	4159 W SAGINAW WAY	0.137	3797	24.49	24.48

City of Fresno
Landscaping and Lighting Maintenance Dist #1
Fiscal Year 2020/21 Preliminary Assessment Roll

Assessor's Parcel Number	Situs Address	Taxable Acreage	Tract Number	Max Assessment	Charge
511-266-07	4169 W SAGINAW WAY	0.137	3797	24.49	24.48
511-266-08	4177 W SAGINAW WAY	0.137	3797	24.49	24.48
511-266-09	4187 W SAGINAW WAY	0.137	3797	24.49	24.48
511-266-10	4195 W SAGINAW WAY	0.137	3797	24.49	24.48
511-266-11	4205 W SAGINAW WAY	0.137	3797	24.49	24.48
511-266-12	4213 W SAGINAW WAY	0.137	3797	24.49	24.48
511-266-13	4223 W SAGINAW WAY	0.137	3797	24.49	24.48
511-266-14	4231 W SAGINAW WAY	0.137	3797	24.49	24.48
511-266-15	4241 W SAGINAW WAY	0.137	3797	24.49	24.48
511-266-16	4249 W SAGINAW WAY	0.137	3797	24.49	24.48
511-266-17	4259 W SAGINAW WAY	0.137	3797	24.49	24.48
511-266-18	4267 W SAGINAW WAY	0.137	3797	24.49	24.48
511-266-19	4277 W SAGINAW WAY	0.137	3797	24.49	24.48
511-266-20	4285 W SAGINAW WAY	0.149	3797	24.49	24.48
511-271-01	3325 N HANOVER AVE	0.152	3834	42.08	42.08
511-271-02	3315 N HANOVER AVE	0.140	3834	42.08	42.08
511-271-03	3305 N HANOVER AVE	0.137	3834	42.08	42.08
511-272-01	3302 N HANOVER AVE	0.139	3834	42.08	42.08
511-272-02	3312 N HANOVER AVE	0.150	3834	42.08	42.08
511-272-03	4177 W ROBINSON AVE	0.231	3834	42.08	42.08
511-272-04	4155 W ROBINSON AVE	0.241	3834	42.08	42.08
511-272-05	3313 N SONORA AVE	0.139	3834	42.08	42.08
511-272-06	3303 N SONORA AVE	0.139	3834	42.08	42.08
511-273-01	4190 W RAMONA AVE	0.164	3834	42.08	42.08
511-273-02	4180 W RAMONA AVE	0.151	3834	42.08	42.08
511-273-03	4170 W RAMONA AVE	0.151	3834	42.08	42.08
511-273-04	4160 W RAMONA AVE	0.151	3834	42.08	42.08
511-273-05	4150 W RAMONA AVE	0.114	3834	42.08	42.08
511-273-06	4140 W RAMONA AVE	0.200	3834	42.08	42.08
511-273-07	4130 W RAMONA AVE	0.160	3834	42.08	42.08
511-273-08	4131 W RAMONA AVE	0.149	3834	42.08	42.08
511-273-09	4141 W RAMONA AVE	0.137	3834	42.08	42.08
511-273-10	4151 W RAMONA AVE	0.130	3834	42.08	42.08
511-273-11	4161 W RAMONA AVE	0.137	3834	42.08	42.08
511-273-12	4171 W RAMONA AVE	0.137	3834	42.08	42.08
511-273-13	4181 W RAMONA AVE	0.137	3834	42.08	42.08
511-273-14	4191 W RAMONA AVE	0.149	3834	42.08	42.08
511-273-15	4192 W ROBINSON AVE	0.149	3834	42.08	42.08
511-273-16	4182 W ROBINSON AVE	0.137	3834	42.08	42.08
511-273-17	4172 W ROBINSON AVE	0.137	3834	42.08	42.08
511-273-18	4162 W ROBINSON AVE	0.137	3834	42.08	42.08
511-273-19	4152 W ROBINSON AVE	0.130	3834	42.08	42.08
511-273-20	4142 W ROBINSON AVE	0.144	3834	42.08	42.08
511-273-21	3346 N SONORA AVE	0.130	3834	42.08	42.08
511-273-22	3334 N SONORA AVE	0.130	3834	42.08	42.08
511-273-23	3324 N SONORA AVE	0.137	3834	42.08	42.08
511-273-26	3305 N BERLIN AVE	0.137	3834	42.08	42.08
511-273-27	3315 N BERLIN AVE	0.146	3834	42.08	42.08
511-273-28	3325 N BERLIN AVE	0.146	3834	42.08	42.08
511-273-29	3335 N BERLIN AVE	0.137	3834	42.08	42.08
511-273-30	3345 N BERLIN AVE	0.140	3834	42.08	42.08
511-273-31	3355 N BERLIN AVE	0.142	3834	42.08	42.08
511-273-32	3365 N BERLIN AVE	0.142	3834	42.08	42.08

City of Fresno
Landscaping and Lighting Maintenance Dist #1
Fiscal Year 2020/21 Preliminary Assessment Roll

Assessor's Parcel Number	Situs Address	Taxable Acreage	Tract Number	Max Assessment	Charge
511-273-33	3375 N BERLIN AVE	0.137	3834	42.08	42.08
511-273-34	3385 N BERLIN AVE	0.137	3834	42.08	42.08
511-273-35	3395 N BERLIN AVE	0.172	3834	42.08	42.08
511-273-38	3314 N SONORA AVE	0.137	3834	42.08	42.08
511-273-39	3304 N SONORA AVE	0.149	3834	42.08	42.08
511-274-01	4091 W ROBINSON AVE	0.153	3834	42.08	42.08
511-274-02	3306 N BERLIN AVE	0.153	3834	42.08	42.08
511-274-03	4077 W ROBINSON AVE	0.154	4074	42.08	42.08
511-274-04	4071 W ROBINSON AVE	0.137	4074	42.08	42.08
511-274-05	4063 W ROBINSON AVE	0.149	4074	42.08	42.08
511-274-06	4055 W ROBINSON AVE	0.137	4074	42.08	42.08
511-274-07	4043 W ROBINSON AVE	0.149	4074	42.08	42.08
511-274-08	4031 W ROBINSON AVE	0.134	4074	42.08	42.08
511-275-01	3394 N BERLIN AVE	0.172	3834	42.08	42.08
511-275-02	3384 N BERLIN AVE	0.142	3834	42.08	42.08
511-275-03	3374 N BERLIN AVE	0.142	3834	42.08	42.08
511-275-04	3364 N BERLIN AVE	0.125	3834	42.08	42.08
511-275-05	3354 N BERLIN AVE	0.143	3834	42.08	42.08
511-275-06	3344 N BERLIN AVE	0.160	3834	42.08	42.08
511-275-07	3345 N SARATOGA AVE	0.149	4074	42.08	42.08
511-275-08	3355 N SARATOGA AVE	0.137	4074	42.08	42.08
511-275-11	3389 N SARATOGA AVE	0.192	4074	42.08	42.08
511-275-12	3392 N SARATOGA AVE	0.192	4074	42.08	42.08
511-275-13	3388 N SARATOGA AVE	0.165	4074	42.08	42.08
511-275-14	3376 N SARATOGA AVE	0.151	4074	42.08	42.08
511-275-15	3368 N SARATOGA AVE	0.141	4074	42.08	42.08
511-275-16	3356 N SARATOGA AVE	0.143	4074	42.08	42.08
511-275-17	3346 N SARATOGA AVE	0.150	4074	42.08	42.08
511-275-18	4042 W ROBINSON AVE	0.151	4074	42.08	42.08
511-275-19	4030 W ROBINSON AVE	0.151	4074	42.08	42.08
511-275-20	4014 W ROBINSON AVE	0.206	4074	42.08	42.08
511-275-21	3326 N VERNAL AVE	0.192	4074	42.08	42.08
511-275-22	3318 N VERNAL AVE	0.156	4074	42.08	42.08
511-275-23	3308 N VERNAL AVE	0.144	4074	42.08	42.08
511-281-01	3293 N HANOVER AVE	0.140	3834	42.08	42.08
511-281-02	3281 N HANOVER AVE	0.140	3834	42.08	42.08
511-281-03	3271 N HANOVER AVE	0.140	3834	42.08	42.08
511-281-04	3261 N HANOVER AVE	0.140	3834	42.08	42.08
511-281-05	3251 N HANOVER AVE	0.137	3834	42.08	42.08
511-281-06	3241 N HANOVER AVE	0.140	3834	42.08	42.08
511-281-07	3231 N HANOVER AVE	0.140	3834	42.08	42.08
511-281-08	3221 N HANOVER AVE	0.140	3834	42.08	42.08
511-281-09	3211 N HANOVER AVE	0.163	3834	42.08	42.08
511-281-10	3205 N HANOVER AVE	0.152	3834	42.08	42.08
511-281-11	4183 W DAYTON AVE	0.147	3834	42.08	42.08
511-281-12	4177 W DAYTON AVE	0.140	3834	42.08	42.08
511-281-13	4163 W DAYTON AVE	0.140	3834	42.08	42.08
511-281-14	4153 W DAYTON AVE	0.140	3834	42.08	42.08
511-281-15	4143 W DAYTON AVE	0.140	3834	42.08	42.08
511-281-16	4123 W DAYTON AVE	0.140	3834	42.08	42.08
511-281-17	4119 W DAYTON AVE	0.140	4074	42.08	42.08
511-281-18	4111 W DAYTON AVE	0.140	4074	42.08	42.08
511-281-19	4105 W DAYTON AVE	0.140	4074	42.08	42.08

City of Fresno
Landscaping and Lighting Maintenance Dist #1
Fiscal Year 2020/21 Preliminary Assessment Roll

Assessor's Parcel Number	Situs Address	Taxable Acreage	Tract Number	Max Assessment	Charge
511-281-20	4097 W DAYTON AVE	0.140	4074	42.08	42.08
511-281-21	4081 W DAYTON AVE	0.140	4074	42.08	42.08
511-281-22	4077 W DAYTON AVE	0.140	4074	42.08	42.08
511-281-23	4071 W DAYTON AVE	0.140	4074	42.08	42.08
511-281-24	4063 W DAYTON AVE	0.140	4074	42.08	42.08
511-281-25	4051 W DAYTON AVE	0.140	4074	42.08	42.08
511-281-26	4039 W DAYTON AVE	0.140	4074	42.08	42.08
511-281-27	4027 W DAYTON AVE	0.137	4074	42.08	42.08
511-281-28	4015 W DAYTON AVE	0.137	4074	42.08	42.08
511-281-29	4003 W DAYTON AVE	0.172	4074	42.08	42.08
511-282-01	3286 N HANOVER AVE	0.139	3834	42.08	42.08
511-282-02	3276 N HANOVER AVE	0.137	3834	42.08	42.08
511-282-03	3266 N HANOVER AVE	0.139	3834	42.08	42.08
511-282-04	3256 N HANOVER AVE	0.139	3834	42.08	42.08
511-282-05	3248 N HANOVER AVE	0.139	3834	42.08	42.08
511-282-06	3238 N HANOVER AVE	0.139	3834	42.08	42.08
511-282-07	3228 N HANOVER AVE	0.139	3834	42.08	42.08
511-282-08	3218 N HANOVER AVE	0.162	3834	42.08	42.08
511-282-09	4162 W DAYTON AVE	0.162	3834	42.08	42.08
511-282-10	3227 N SONORA AVE	0.139	3834	42.08	42.08
511-282-11	3237 N SONORA AVE	0.139	3834	42.08	42.08
511-282-12	3247 N SONORA AVE	0.139	3834	42.08	42.08
511-282-13	3257 N SONORA AVE	0.139	3834	42.08	42.08
511-282-14	3267 N SONORA AVE	0.139	3834	42.08	42.08
511-282-15	3277 N SONORA AVE	0.139	3834	42.08	42.08
511-282-16	3287 N SONORA AVE	0.139	3834	42.08	42.08
511-283-02	3278 N SONORA AVE	0.137	3834	42.08	42.08
511-283-03	3268 N SONORA AVE	0.137	3834	42.08	42.08
511-283-04	3258 N SONORA AVE	0.149	3834	42.08	42.08
511-283-05	3259 N BERLIN AVE	0.149	3834	42.08	42.08
511-283-06	3269 N BERLIN AVE	0.137	3834	42.08	42.08
511-283-07	3279 N BERLIN AVE	0.137	3834	42.08	42.08
511-283-08	3289 N BERLIN AVE	0.137	3834	42.08	42.08
511-283-10	3288 N SONORA AVE	0.137	3834	42.08	42.08
511-284-01	3290 N BERLIN AVE	0.149	3834	42.08	42.08
511-284-02	3280 N BERLIN AVE	0.149	3834	42.08	42.08
511-284-03	3270 N BERLIN AVE	0.149	3834	42.08	42.08
511-284-04	3260 N BERLIN AVE	0.160	3834	42.08	42.08
511-284-05	3261 N SARATOGA AVE	0.155	4074	42.08	42.08
511-284-06	3275 N SARATOGA AVE	0.139	4074	42.08	42.08
511-284-07	3287 N SARATOGA AVE	0.144	4074	42.08	42.08
511-284-08	3295 N SARATOGA AVE	0.195	4074	42.08	42.08
511-284-09	3305 N SARATOGA AVE	0.179	4074	42.08	42.08
511-284-10	3304 N SARATOGA AVE	0.179	4074	42.08	42.08
511-284-11	3296 N SARATOGA AVE	0.179	4074	42.08	42.08
511-284-12	3288 N SARATOGA AVE	0.123	4074	42.08	42.08
511-284-13	3276 N SARATOGA AVE	0.139	4074	42.08	42.08
511-284-14	3262 N SARATOGA AVE	0.150	4074	42.08	42.08
511-284-15	3263 N VERNAL AVE	0.162	4074	42.08	42.08
511-284-16	3277 N VERNAL AVE	0.149	4074	42.08	42.08
511-284-17	3285 N VERNAL AVE	0.149	4074	42.08	42.08
511-284-18	3293 N VERNAL AVE	0.149	4074	42.08	42.08
511-284-19	3301 N VERNAL AVE	0.160	4074	42.08	42.08

City of Fresno
Landscaping and Lighting Maintenance Dist #1
Fiscal Year 2020/21 Preliminary Assessment Roll

Assessor's Parcel Number	Situs Address	Taxable Acreage	Tract Number	Max Assessment	Charge
511-285-01	3216 N SONORA AVE	0.165	3834	42.08	42.08
511-285-02	3226 N SONORA AVE	0.137	3834	42.08	42.08
511-285-03	3236 N SONORA AVE	0.165	3834	42.08	42.08
511-285-04	4117 W FEDORA AVE	0.154	3834	42.08	42.08
511-285-05	4107 W FEDORA AVE	0.145	3834	42.08	42.08
511-285-06	4097 W FEDORA AVE	0.145	3834	42.08	42.08
511-285-07	4083 W FEDORA AVE	0.140	4074	42.08	42.08
511-285-08	4075 W FEDORA AVE	0.139	4074	42.08	42.08
511-285-09	4069 W FEDORA AVE	0.152	4074	42.08	42.08
511-285-10	4061 W FEDORA AVE	0.140	4074	42.08	42.08
511-285-11	4053 W FEDORA AVE	0.152	4074	42.08	42.08
511-285-12	4041 W FEDORA AVE	0.156	4074	42.08	42.08
511-285-13	4029 W FEDORA AVE	0.142	4074	42.08	42.08
511-285-14	4013 W FEDORA AVE	0.142	4074	42.08	42.08
511-285-15	4001 W FEDORA AVE	0.183	4074	42.08	42.08
511-285-16	4002 W DAYTON AVE	0.183	4074	42.08	42.08
511-285-17	4014 W DAYTON AVE	0.142	4074	42.08	42.08
511-285-18	4028 W DAYTON AVE	0.145	4074	42.08	42.08
511-285-19	4040 W DAYTON AVE	0.156	4074	42.08	42.08
511-285-20	4052 W DAYTON AVE	0.149	4074	42.08	42.08
511-285-21	4062 W DAYTON AVE	0.137	4074	42.08	42.08
511-285-22	4070 W DAYTON AVE	0.149	4074	42.08	42.08
511-285-23	4076 W DAYTON AVE	0.140	4074	42.08	42.08
511-285-24	4082 W DAYTON AVE	0.137	4074	42.08	42.08
511-285-25	4098 W DAYTON AVE	0.142	4074	42.08	42.08
511-285-26	4106 W DAYTON AVE	0.145	4074	42.08	42.08
511-285-27	4118 W DAYTON AVE	0.151	4074	42.08	42.08
511-286-01	3298 N VERNAL AVE	0.151	4074	42.08	42.08
511-286-02	3294 N VERNAL AVE	0.151	4074	42.08	42.08
511-286-03	3286 N VERNAL AVE	0.151	4074	42.08	42.08
511-286-04	3278 N VERNAL AVE	0.151	4074	42.08	42.08
511-286-05	3264 N VERNAL AVE	0.176	4074	42.08	42.08
511-291-01-S	4294 W DAYTON AVE	0.144	3150	11.12	11.12
511-291-02-S	4282 W DAYTON AVE	0.139	3150	11.12	11.12
511-291-03-S	4274 W DAYTON AVE	0.144	3150	11.12	11.12
511-291-04-S	4266 W DAYTON AVE	0.144	3150	11.12	11.12
511-291-05-S	4258 W DAYTON AVE	0.139	3150	11.12	11.12
511-291-06-S	4250 W DAYTON AVE	0.144	3150	11.12	11.12
511-291-07-S	4242 W DAYTON AVE	0.144	3150	11.12	11.12
511-291-08-S	4234 W DAYTON AVE	0.139	3150	11.12	11.12
511-291-09-S	4226 W DAYTON AVE	0.144	3150	11.12	11.12
511-291-10-S	4218 W DAYTON AVE	0.144	3150	11.12	11.12
511-291-11-S	4204 W DAYTON AVE	0.144	3150	11.12	11.12
511-292-01-S	4295 W DAYTON AVE	0.149	3150	11.12	11.12
511-292-02-S	4281 W DAYTON AVE	0.147	3150	11.12	11.12
511-292-03-S	4273 W DAYTON AVE	0.147	3150	11.12	11.12
511-292-04-S	4265 W DAYTON AVE	0.147	3150	11.12	11.12
511-292-05-S	4257 W DAYTON AVE	0.147	3150	11.12	11.12
511-292-06-S	4249 W DAYTON AVE	0.147	3150	11.12	11.12
511-292-07-S	4241 W DAYTON AVE	0.147	3150	11.12	11.12
511-292-08-S	4233 W DAYTON AVE	0.147	3150	11.12	11.12
511-292-09-S	4225 W DAYTON AVE	0.147	3150	11.12	11.12
511-292-10-S	4217 W DAYTON AVE	0.175	3150	11.12	11.12

City of Fresno
Landscaping and Lighting Maintenance Dist #1
Fiscal Year 2020/21 Preliminary Assessment Roll

Assessor's Parcel Number	Situs Address	Taxable Acreage	Tract Number	Max Assessment	Charge
511-292-11-S	4216 W CORTLAND AVE	0.160	3150	11.12	11.12
511-292-12-S	4224 W CORTLAND AVE	0.141	3150	11.12	11.12
511-292-13-S	4232 W CORTLAND AVE	0.141	3150	11.12	11.12
511-292-14-S	4240 W CORTLAND AVE	0.137	3150	11.12	11.12
511-292-15-S	4248 W CORTLAND AVE		3150	11.12	11.12
511-292-16-S	4256 W CORTLAND AVE	0.141	3150	11.12	11.12
511-292-17-S	4264 W CORTLAND AVE	0.141	3150	11.12	11.12
511-292-18-S	4272 W CORTLAND AVE	0.128	3150	11.12	11.12
511-292-19-S	4280 W CORTLAND AVE	0.202	3150	11.12	11.12
511-292-20-S	4284 W CORTLAND AVE	0.175	3150	11.12	11.12
511-292-21-S	4279 W CORTLAND AVE	0.214	3150	11.12	11.12
511-292-22-S	4271 W CORTLAND AVE	0.173	3150	11.12	11.12
511-292-23-S	4263 W CORTLAND AVE	0.151	3150	11.12	11.12
511-292-24-S	4255 W CORTLAND AVE	0.141	3150	11.12	11.12
511-292-25-S	4247 W CORTLAND AVE	0.141	3150	11.12	11.12
511-292-26-S	4239 W CORTLAND AVE	0.141	3150	11.12	11.12
511-292-27-S	4231 W CORTLAND AVE	0.141	3150	11.12	11.12
511-292-28-S	4223 W CORTLAND AVE	0.141	3150	11.12	11.12
511-292-29-S	4215 W CORTLAND AVE	0.144	3150	11.12	11.12
511-311-29-S	4210 W FOUNTAIN WAY	0.163	3150	11.12	11.12
511-311-30-S	4218 W FOUNTAIN WAY	0.144	3150	11.12	11.12
511-311-31-S	4226 W FOUNTAIN WAY	0.144	3150	11.12	11.12
511-311-32-S	4234 W FOUNTAIN WAY	0.144	3150	11.12	11.12
511-311-33-S	4242 W FOUNTAIN WAY	0.144	3150	11.12	11.12
511-311-34-S	4250 W FOUNTAIN WAY	0.144	3150	11.12	11.12
511-311-35-S	4258 W FOUNTAIN WAY	0.144	3150	11.12	11.12
511-311-36-S	4266 W FOUNTAIN WAY	0.142	3150	11.12	11.12
511-311-37-S	4274 W FOUNTAIN WAY	0.273	3150	11.12	11.12
511-311-39-S	3079 N EL CAPITAN AVE	0.149	3150	11.12	11.12
511-311-40-S	3071 N EL CAPITAN AVE	0.143	3150	11.12	11.12
511-311-41-S	3063 N EL CAPITAN AVE	0.148	3150	11.12	11.12
511-311-42-S	3055 N EL CAPITAN AVE	0.168	3150	11.12	11.12
511-311-45-S	3087 N EL CAPITAN AVE	0.170	3150	11.12	11.12
511-312-01-S	4260 W ANDREWS AVE	0.082	3150	11.12	11.12
511-312-26-S	3054 N EL CAPITAN AVE	0.149	3150	11.12	11.12
511-312-27-S	3062 N EL CAPITAN AVE	0.144	3150	11.12	11.12
511-312-28-S	3070 N EL CAPITAN AVE	0.149	3150	11.12	11.12
511-312-31-S	3085 N WAPOMA AVE	0.163	3150	11.12	11.12
511-312-32-S	3077 N WAPOMA AVE	0.144	3150	11.12	11.12
511-312-33-S	3069 N WAPOMA AVE	0.149	3150	11.12	11.12
511-312-34-S	3061 N WAPOMA AVE	0.144	3150	11.12	11.12
511-312-35-S	3053 N WAPOMA AVE	0.149	3150	11.12	11.12
511-312-46-S	3045 N WAPOMA AVE	0.144	3150	11.12	11.12
511-312-47-S	3037 N WAPOMA AVE	0.144	3150	11.12	11.12
511-312-48-S	3086 N EL CAPITAN AVE	0.156	3150	11.12	11.12
511-312-49-S	3078 N EL CAPITAN AVE	0.149	3150	11.12	11.12
511-313-29-S	3036 N WAPOMA AVE	0.162	3150	11.12	11.12
511-313-31-S	3052 N WAPOMA AVE	0.148	3150	11.12	11.12
511-313-32-S	3060 N WAPOMA AVE	0.143	3150	11.12	11.12
511-313-33-S	3068 N WAPOMA AVE	0.148	3150	11.12	11.12
511-313-34-S	3076 N WAPOMA AVE	0.143	3150	11.12	11.12
511-313-36-S	3083 N BRUNSWICK AVE	0.162	3150	11.12	11.12
511-313-38-S	3067 N BRUNSWICK AVE	0.148	3150	11.12	11.12

City of Fresno
Landscaping and Lighting Maintenance Dist #1
Fiscal Year 2020/21 Preliminary Assessment Roll

Assessor's Parcel Number	Situs Address	Taxable Acreage	Tract Number	Max Assessment	Charge
511-313-39-S	3059 N BRUNSWICK AVE	0.143	3150	11.12	11.12
511-313-40-S	3051 N BRUNSWICK AVE	0.148	3150	11.12	11.12
511-313-42-S	3035 N BRUNSWICK AVE	0.159	3150	11.12	11.12
511-313-51-S	3044 N WAPOMA AVE	0.145	3150	11.12	11.12
511-313-52-S	3043 N BRUNSWICK AVE	0.143	3150	11.12	11.12
511-313-53-S	3075 N BRUNSWICK AVE	0.143	3150	11.12	11.12
511-313-54-S	3084 N WAPOMA AVE	0.162	3150	11.12	11.12
511-314-01-S	4245 W ANDREWS AVE	0.096	3150	11.12	11.12
511-314-08-S	4225 W ANDREWS AVE	0.154	3150	11.12	11.12
511-314-09-S	4217 W ANDREWS AVE	0.164	3150	11.12	11.12
511-314-13-S	4209 W ANDREWS AVE	0.172	3150	11.12	11.12
567-041-01-S	9255 N ARCHIE AVE	0.156	4008	33.11	33.10
567-041-02-S	9265 N ARCHIE AVE	0.142	4008	33.11	33.10
567-041-03-S	9277 N ARCHIE AVE	0.142	4008	33.11	33.10
567-041-04-S	9285 N ARCHIE AVE	0.142	4008	33.11	33.10
567-041-05-S	9297 N ARCHIE AVE	0.142	4008	33.11	33.10
567-041-06-S	9311 N ARCHIE AVE	0.142	4008	33.11	33.10
567-041-07-S	9323 N ARCHIE AVE	0.142	4008	33.11	33.10
567-041-08-S	9331 N ARCHIE AVE	0.142	4008	33.11	33.10
567-041-09-S	9341 N ARCHIE AVE	0.142	4008	33.11	33.10
567-041-10-S	9353 N ARCHIE AVE	0.142	4008	33.11	33.10
567-042-01-S	9354 N ARCHIE AVE	0.137	4008	33.11	33.10
567-042-02-S	9342 N ARCHIE AVE	0.137	4008	33.11	33.10
567-042-03-S	9332 N ARCHIE AVE	0.137	4008	33.11	33.10
567-042-04-S	9320 N ARCHIE AVE	0.137	4008	33.11	33.10
567-042-05-S	9308 N ARCHIE AVE	0.137	4008	33.11	33.10
567-042-06-S	9298 N ARCHIE AVE	0.137	4008	33.11	33.10
567-042-07-S	9286 N ARCHIE AVE	0.137	4008	33.11	33.10
567-042-08-S	9278 N ARCHIE AVE	0.151	4008	33.11	33.10
567-042-09-S	9275 N BOYD AVE	0.151	4008	33.11	33.10
567-042-10-S	9287 N BOYD AVE	0.137	4008	33.11	33.10
567-042-11-S	9299 N BOYD AVE	0.137	4008	33.11	33.10
567-042-12-S	9309 N BOYD AVE	0.137	4008	33.11	33.10
567-042-13-S	9319 N BOYD AVE	0.137	4008	33.11	33.10
567-042-14-S	9331 N BOYD AVE	0.137	4008	33.11	33.10
567-042-15-S	9341 N BOYD AVE	0.141	4008	33.11	33.10
567-042-16-S	9355 N BOYD AVE	0.169	4008	33.11	33.10
567-043-01-S	1578 E SHEA DR	0.153	4008	33.11	33.10
567-043-02-S	1598 E SHEA DR	0.153	4008	33.11	33.10
567-043-03S	1604 E SHEA DR	0.153	4008	33.11	33.10
567-043-04-S	1618 E SHEA DR	0.153	4008	33.11	33.10
567-043-05-S	1630 E SHEA DR	0.153	4008	33.11	33.10
567-043-06-S	1642 E SHEA DR	0.153	4008	33.11	33.10
567-043-07-S	1654 E SHEA DR	0.149	4008	33.11	33.10
567-043-08-S	1666 E SHEA DR	0.149	4008	33.11	33.10
567-043-09-S	1678 E SHEA DR	0.149	4008	33.11	33.10
567-043-10-S	1680 E SHEA DR	0.149	4008	33.11	33.10
567-043-11-S	1692 E SHEA DR	0.149	4008	33.11	33.10
567-043-12-S	1710 E SHEA DR	0.149	4008	33.11	33.10
567-043-13-S	1725 E RYAN LN	0.149	4008	33.11	33.10
567-043-14-S	1711 E RYAN LN	0.137	4008	33.11	33.10
567-043-15-S	1695 E RYAN LN	0.137	4008	33.11	33.10
567-043-16-S	1671 E RYAN LN	0.137	4008	33.11	33.10

City of Fresno
Landscaping and Lighting Maintenance Dist #1
Fiscal Year 2020/21 Preliminary Assessment Roll

Assessor's Parcel Number	Situs Address	Taxable Acreage	Tract Number	Max Assessment	Charge
567-043-17-S	1657 E RYAN LN	0.137	4008	33.11	33.10
567-043-18-S	1649 E RYAN LN	0.137	4008	33.11	33.10
567-043-19-S	1641 E RYAN LN	0.142	4008	33.11	33.10
567-043-20-S	1633 E RYAN LN	0.156	4008	33.11	33.10
567-043-21-S	1625 E RYAN LN	0.156	4008	33.11	33.10
567-043-22-S	1617 E RYAN LN	0.156	4008	33.11	33.10
567-043-23-S	1609 E RYAN LN	0.156	4008	33.11	33.10
567-044-01-S	9276 N BOYD AVE	0.149	4008	33.11	33.10
567-044-02-S	9288 N BOYD AVE	0.137	4008	33.11	33.10
567-044-03-S	9296 N BOYD AVE	0.155	4008	33.11	33.10
567-044-04-S	9310 N BOYD AVE	0.161	4008	33.11	33.10
567-044-05-S	9322 N BOYD AVE	0.137	4008	33.11	33.10
567-044-06-S	9330 N BOYD AVE	0.137	4008	33.11	33.10
567-044-07-S	9342 N BOYD AVE	0.153	4008	33.11	33.10
567-044-08-S	1575 E SHEA DR	0.181	4008	33.11	33.10
567-044-09-S	1581 E SHEA DR	0.149	4008	33.11	33.10
567-044-10-S	1603 E SHEA DR	0.149	4008	33.11	33.10
567-044-11-S	1617 E SHEA DR	0.149	4008	33.11	33.10
567-044-12S	1631 E SHEA DR	0.149	4008	33.11	33.10
567-044-13-S	1643 E SHEA DR	0.149	4008	33.11	33.10
567-044-14-S	1655 E SHEA DR	0.146	4008	33.11	33.10
567-044-15-S	1671 E SHEA DR	0.137	4008	33.11	33.10
567-044-16-S	1681 E SHEA DR	0.149	4008	33.11	33.10
567-044-17-S	1670 E PRYOR DR	0.165	4008	33.11	33.10
567-044-18-S	1658 E PRYOR DR	0.149	4008	33.11	33.10
567-044-19-S	1646 E PRYOR DR	0.152	4008	33.11	33.10
567-044-20-S	1634 E PRYOR DR	0.146	4008	33.11	33.10
567-044-21-S	1620 E PRYOR DR	0.208	4008	33.11	33.10
567-044-22-S	1608 E PRYOR DR	0.234	4008	33.11	33.10
567-044-23-S	1596 E PRYOR DR	0.228	4008	33.11	33.10
567-044-24-S	1584 E PRYOR DR	0.217	4008	33.11	33.10
567-045-01-S	1511 E PRYOR DR	0.149	4008	33.11	33.10
567-045-02-S	1523 E PRYOR DR	0.142	4008	33.11	33.10
567-045-03-S	1535 E PRYOR DR	0.142	4008	33.11	33.10
567-045-04-S	1547 E PRYOR DR	0.142	4008	33.11	33.10
567-045-05-S	1559 E PRYOR DR	0.142	4008	33.11	33.10
567-045-06-S	1571 E PRYOR DR	0.142	4008	33.11	33.10
567-045-07-S	1583 E PRYOR DR	0.142	4008	33.11	33.10
567-045-08-S	1595 E PRYOR DR	0.142	4008	33.11	33.10
567-045-09-S	1607 E PRYOR DR	0.142	4008	33.11	33.10
567-045-10-S	1621 E PRYOR DR	0.142	4008	33.11	33.10
567-045-11-S	1633 E PRYOR DR	0.142	4008	33.11	33.10
567-045-12-S	1645 E PRYOR DR	0.142	4008	33.11	33.10
567-045-13-S	1657 E PRYOR DR	0.142	4008	33.11	33.10
567-045-14-S	1669 E PRYOR DR	0.142	4008	33.11	33.10
567-045-15-S	1681 E PRYOR DR	0.167	4008	33.11	33.10
567-045-16-S	1689 E PRYOR DR	0.181	4008	33.11	33.10
567-045-17-S	9264 N CHANCE AVE	0.192	4008	33.11	33.10
567-045-18-S	9274 N CHANCE AVE	0.144	4008	33.11	33.10
567-045-19-S	9286 N CHANCE AVE	0.137	4008	33.11	33.10
567-045-20-S	9298 N CHANCE AVE	0.149	4008	33.11	33.10
567-045-21-S	9297 N BARTON AVE	0.149	4008	33.11	33.10
567-045-22-S	9285 N BARTON AVE	0.137	4008	33.11	33.10

City of Fresno
Landscaping and Lighting Maintenance Dist #1
Fiscal Year 2020/21 Preliminary Assessment Roll

Assessor's Parcel Number	Situs Address	Taxable Acreage	Tract Number	Max Assessment	Charge
567-045-23-S	9271 N BARTON AVE	0.137	4008	33.11	33.10
567-045-24-S	9265 N BARTON AVE	0.183	4008	33.11	33.10
567-045-25-S	9255 N BARTON AVE	0.197	4008	33.11	33.10
567-051-01-S	1596 E DEYOUNG DR	0.164	4008	33.11	33.10
567-051-02-S	1588 E DEYOUNG DR	0.151	4008	33.11	33.10
567-051-03-S	1572 E DEYOUNG DR	0.151	4008	33.11	33.10
567-051-04-S	1560 E DEYOUNG DR	0.151	4008	33.11	33.10
567-051-05-S	1548 E DEYOUNG DR	0.151	4008	33.11	33.10
567-051-06-S	1536 E DEYOUNG DR	0.151	4008	33.11	33.10
567-051-07-S	1524 E DEYOUNG DR	0.158	4008	33.11	33.10
567-051-08-S	1510 E DEYOUNG DR	0.184	4008	33.11	33.10
567-051-09-S	9445 N ARCHIE AVE	0.191	4008	33.11	33.10
567-051-10-S	9437 N ARCHIE AVE	0.174	4008	33.11	33.10
567-051-11-S	9427 N ARCHIE AVE	0.142	4008	33.11	33.10
567-051-12-S	9419 N ARCHIE AVE	0.142	4008	33.11	33.10
567-051-13-S	9409 N ARCHIE AVE	0.142	4008	33.11	33.10
567-051-14-S	9399 N ARCHIE AVE	0.142	4008	33.11	33.10
567-051-15-S	9389 N ARCHIE AVE	0.137	4008	33.11	33.10
567-051-16-S	9377 N ARCHIE AVE	0.142	4008	33.11	33.10
567-051-17-S	9365 N ARCHIE AVE	0.142	4008	33.11	33.10
567-052-01-S	9364 N ARCHIE AVE	0.137	4008	33.11	33.10
567-052-02-S	9376 N ARCHIE AVE	0.137	4008	33.11	33.10
567-052-03-S	9388 N ARCHIE AVE	0.137	4008	33.11	33.10
567-052-04-S	9398 N ARCHIE AVE	0.137	4008	33.11	33.10
567-052-05-S	9410 N ARCHIE AVE	0.137	4008	33.11	33.10
567-052-06-S	9418 N ARCHIE AVE	0.137	4008	33.11	33.10
567-052-07-S	9426 N ARCHIE AVE	0.137	4008	33.11	33.10
567-052-08-S	9436 N ARCHIE AVE	0.151	4008	33.11	33.10
567-052-09-S	9435 N BOYD AVE	0.151	4008	33.11	33.10
567-052-10-S	9425 N BOYD AVE	0.139	4008	33.11	33.10
567-052-11-S	9417 N BOYD AVE	0.140	4008	33.11	33.10
567-052-12-S	9401 N BOYD AVE	0.143	4008	33.11	33.10
567-052-13-S	9397 N BOYD AVE	0.151	4008	33.11	33.10
567-052-14-S	9385 N BOYD AVE	0.169	4008	33.11	33.10
567-052-15-S	9373 N BOYD AVE	0.196	4008	33.11	33.10
567-052-16-S	9361 N BOYD AVE	0.202	4008	33.11	33.10
567-053-01-S	1558 E SHEA DR	0.153	4008	33.11	33.10
567-053-02-S	9362 N BOYD AVE	0.153	4008	33.11	33.10
567-053-03-S	9374 N BOYD AVE	0.153	4008	33.11	33.10
567-053-04-S	9396 N BOYD AVE	0.153	4008	33.11	33.10
567-053-05-S	9408 N BOYD AVE	0.158	4008	33.11	33.10
567-053-06-S	9418 N BOYD AVE	0.137	4008	33.11	33.10
567-053-07-S	9426 N BOYD AVE	0.137	4008	33.11	33.10
567-053-08-S	9436 N BOYD AVE	0.149	4008	33.11	33.10
567-053-09-S	9437 N ROWELL AVE	0.149	4008	33.11	33.10
567-053-10-S	9427 N ROWELL AVE	0.137	4008	33.11	33.10
567-053-11-S	9415 N ROWELL AVE	0.137	4008	33.11	33.10
567-053-12-S	9407 N ROWELL AVE	0.143	4008	33.11	33.10
567-053-13-S	9395 N ROWELL AVE	0.152	4008	33.11	33.10
567-053-14-S	9371 N ROWELL AVE	0.154	4008	33.11	33.10
567-053-15-S	1601 N ROWELL	0.145	4008	33.11	33.10
567-054-01-S	1726 E RYAN LN	0.137	4008	33.11	33.10
567-054-02-S	1712 E RYAN LN	0.137	4008	33.11	33.10

City of Fresno
Landscaping and Lighting Maintenance Dist #1
Fiscal Year 2020/21 Preliminary Assessment Roll

Assessor's Parcel Number	Situs Address	Taxable Acreage	Tract Number	Max Assessment	Charge
567-054-03-S	1694 E RYAN LN	0.137	4008	33.11	33.10
567-054-04-S	1684 E RYAN LN	0.137	4008	33.11	33.10
567-054-05-S	1664 E RYAN LN	0.137	4008	33.11	33.10
567-054-06-S	1652 E RYAN LN	0.137	4008	33.11	33.10
567-054-07-S	1640 E RYAN LN	0.157	4008	33.11	33.10
567-054-08-S	1626 E RYAN LN	0.150	4008	33.11	33.10
567-054-09-S	1614 E RYAN LN	0.162	4008	33.11	33.10
567-054-10-S	1602 E RYAN LN	0.189	4008	33.11	33.10
567-054-11-S	1631 E BRANDON LN	0.174	4008	33.11	33.10
567-054-12-S	1655 E BRANDON LN	0.142	4008	33.11	33.10
567-054-13-S	1659 E BRANDON LN	0.142	4008	33.11	33.10
567-054-14-S	1673 E BRANDON LN	0.142	4008	33.11	33.10
567-054-15-S	1687 E BRANDON LN	0.151	4008	33.11	33.10
567-054-16-S	9384 N CHANCE AVE	0.189	4008	33.11	33.10
567-054-17-S	9396 N CHANCE AVE	0.210	4008	33.11	33.10
567-054-18-S	9408 N CHANCE AVE	0.154	4008	33.11	33.10
567-054-19-S	9416 N CHANCE AVE	0.137	4008	33.11	33.10
567-054-20-S	9428 N CHANCE AVE	0.137	4008	33.11	33.10
567-054-21-S	9440 N CHANCE AVE	0.137	4008	33.11	33.10
567-054-22-S	9448 N CHANCE AVE	0.137	4008	33.11	33.10
567-054-23-S	9458 N CHANCE AVE	0.160	4008	33.11	33.10
567-055-01-S	1690 E DEYOUNG DR	0.177	4008	33.11	33.10
567-055-02-S	1676 E DEYOUNG DR	0.163	4008	33.11	33.10
567-055-03-S	1662 E DEYOUNG DR	0.163	4008	33.11	33.10
567-055-04-S	1646 E DEYOUNG DR	0.179	4008	33.11	33.10
567-055-05-S	1630 E DEYOUNG DR	0.220	4008	33.11	33.10
567-055-06-S	1624 E DEYOUNG DR	0.261	4008	33.11	33.10
567-055-07-S	1623 E DEYOUNG DR	0.247	4008	33.11	33.10
567-055-08-S	1631 E DEYOUNG DR	0.206	4008	33.11	33.10
567-055-09-S	1645 E DEYOUNG DR	0.167	4008	33.11	33.10
567-055-10-S	1661 E DEYOUNG DR	0.151	4008	33.11	33.10
567-055-11-S	1675 E DEYOUNG DR	0.151	4008	33.11	33.10
567-055-12-S	1689 E DEYOUNG DR	0.164	4008	33.11	33.10
567-055-13-S	1688 E BRANDON LN	0.160	4008	33.11	33.10
567-055-14-S	1674 E BRANDON LN	0.151	4008	33.11	33.10
567-055-15-S	1660 E BRANDON LN	0.151	4008	33.11	33.10
567-055-16-S	1646 E BRANDON LN	0.151	4008	33.11	33.10
567-055-17-S	1632 E BRANDON LN	0.151	4008	33.11	33.10
567-055-18-S	1618 E BRANDON LN	0.165	4008	33.11	33.10
567-055-19-S	9406 N ROWELL AVE	0.158	4008	33.11	33.10
567-055-20-S	9414 N ROWELL AVE	0.137	4008	33.11	33.10
567-055-21-S	9426 N ROWELL AVE	0.137	4008	33.11	33.10
567-055-22-S	9438 N ROWELL AVE	0.137	4008	33.11	33.10
567-055-23-S	9448 N ROWELL AVE	0.137	4008	33.11	33.10
567-055-24-S	9456 N ROWELL AVE	0.160	4008	33.11	33.10
567-061-01-S	9495 N TENTH	0.200	4008	33.11	33.10
567-061-02-S	9507 N TENTH	0.129	4008	33.11	33.10
567-061-03-S	9515 N TENTH	0.129	4008	33.11	33.10
567-061-04-S	9523 N TENTH	0.129	4008	33.11	33.10
567-061-05-S	9531 N TENTH	0.129	4008	33.11	33.10
567-061-06-S	9539 N TENTH	0.129	4008	33.11	33.10
567-061-07-S	9545 N TENTH	0.129	4008	33.11	33.10
567-061-08-S	9551 N TENTH	0.129	4008	33.11	33.10

City of Fresno
Landscaping and Lighting Maintenance Dist #1
Fiscal Year 2020/21 Preliminary Assessment Roll

Assessor's Parcel Number	Situs Address	Taxable Acreage	Tract Number	Max Assessment	Charge
567-061-09-S	9563 N TENTH	0.129	4008	33.11	33.10
567-061-10-S	9571 N TENTH	0.129	4008	33.11	33.10
567-061-11-S	9579 N TENTH	0.129	4008	33.11	33.10
567-061-12-S	9585 N TENTH	0.129	4008	33.11	33.10
567-062-01-S	9588 N TENTH	0.127	4008	33.11	33.10
567-062-02-S	9580 N TENTH	0.127	4008	33.11	33.10
567-062-03-S	9572 N TENTH	0.127	4008	33.11	33.10
567-062-04-S	9564 N TENTH	0.127	4008	33.11	33.10
567-062-05-S	9556 N TENTH	0.127	4008	33.11	33.10
567-062-06-S	9548 N TENTH	0.127	4008	33.11	33.10
567-062-07-S	9540 N TENTH	0.127	4008	33.11	33.10
567-062-08-S	9532 N TENTH	0.127	4008	33.11	33.10
567-062-09-S	9524 N TENTH	0.126	4008	33.11	33.10
567-062-10-S	9516 N TENTH	0.125	4008	33.11	33.10
567-062-11-S	9508 N TENTH	0.125	4008	33.11	33.10
567-062-12-S	9494 N TENTH	0.169	4008	33.11	33.10
567-062-13-S	9497 N SHARON AVE	0.178	4008	33.11	33.10
567-062-14-S	9505 N SHARON AVE	0.125	4008	33.11	33.10
567-062-15-S	9513 N SHARON AVE	0.125	4008	33.11	33.10
567-062-16-S	9521 N SHARON AVE	0.126	4008	33.11	33.10
567-062-17-S	9533 N SHARON AVE	0.127	4008	33.11	33.10
567-062-18-S	9541 N SHARON AVE	0.127	4008	33.11	33.10
567-062-19-S	9547 N SHARON AVE	0.127	4008	33.11	33.10
567-062-20-S	9551 N SHARON AVE	0.127	4008	33.11	33.10
567-062-21-S	9565 N SHARON AVE	0.127	4008	33.11	33.10
567-062-22-S	9573 N SHARON AVE	0.127	4008	33.11	33.10
567-062-23-S	9577 N SHARON AVE	0.127	4008	33.11	33.10
567-062-24-S	9587 N SHARON AVE	0.127	4008	33.11	33.10
567-063-01-S	9586 N SHARON AVE	0.141	4008	33.11	33.10
567-064-01-S	9566 N SHARON AVE	0.155	4008	33.11	33.10
567-064-02-S	9552 N SHARON AVE	0.138	4008	33.11	33.10
567-064-03-S	9544 N SHARON AVE	0.138	4008	33.11	33.10
567-064-04-S	9536 N SHARON AVE	0.138	4008	33.11	33.10
567-064-05-S	9528 N SHARON AVE	0.138	4008	33.11	33.10
567-064-06-S	9520 N SHARON AVE	0.138	4008	33.11	33.10
567-064-07-S	9512 N SHARON AVE	0.138	4008	33.11	33.10
567-064-08-S	9504 N SHARON AVE	0.136	4008	33.11	33.10
567-064-09-S	9496 N SHARON AVE	0.194	4008	33.11	33.10
567-071-01-S	9599 N SHARON AVE	0.129	4008	33.11	33.10
567-071-02-S	9605 N SHARON AVE	0.127	4008	33.11	33.10
567-071-03-S	9613 N SHARON AVE	0.127	4008	33.11	33.10
567-071-04-S	9623 N SHARON AVE	0.127	4008	33.11	33.10
567-071-05-S	9633 N SHARON AVE	0.127	4008	33.11	33.10
567-071-06-S	9637 N SHARON AVE	0.127	4008	33.11	33.10
567-071-07-S	9645 N SHARON AVE	0.127	4008	33.11	33.10
567-071-08-S	9653 N SHARON AVE	0.127	4008	33.11	33.10
567-071-09-S	9661 N SHARON AVE	0.127	4008	33.11	33.10
567-071-10-S	9673 N SHARON AVE	0.127	4008	33.11	33.10
567-071-11-S	9683 N SHARON AVE	0.149	4008	33.11	33.10
567-071-12-S	9680 N TENTH	0.149	4008	33.11	33.10
567-071-13-S	9672 N TENTH	0.127	4008	33.11	33.10
567-071-14-S	9664 N TENTH	0.127	4008	33.11	33.10
567-071-15-S	9656 N TENTH	0.127	4008	33.11	33.10

City of Fresno
Landscaping and Lighting Maintenance Dist #1
Fiscal Year 2020/21 Preliminary Assessment Roll

Assessor's Parcel Number	Situs Address	Taxable Acreage	Tract Number	Max Assessment	Charge
567-071-16-S	9648 N TENTH	0.127	4008	33.11	33.10
567-071-17-S	9640 N TENTH	0.127	4008	33.11	33.10
567-071-18-S	9632 N TENTH	0.127	4008	33.11	33.10
567-071-19-S	9624 N TENTH	0.127	4008	33.11	33.10
567-071-20-S	9616 N TENTH	0.127	4008	33.11	33.10
567-071-21-S	9608 N 10TH ST	0.127	4008	33.11	33.10
567-071-22-S	9596 N TENTH	0.127	4008	33.11	33.10
567-072-01-S	9597 N TENTH	0.129	4008	33.11	33.10
567-072-02-S	9607 N TENTH	0.129	4008	33.11	33.10
567-072-03-S	9615 N TENTH	0.129	4008	33.11	33.10
567-072-04-S	9625 N TENTH	0.129	4008	33.11	33.10
567-072-05-S	9631 N TENTH	0.129	4008	33.11	33.10
567-072-06-S	9639 N TENTH	0.129	4008	33.11	33.10
567-072-07-S	9647 N TENTH	0.129	4008	33.11	33.10
567-072-08-S	9655 N TENTH	0.129	4008	33.11	33.10
567-072-09-S	9663 N TENTH	0.129	4008	33.11	33.10
567-072-10-S	9671 N TENTH	0.129	4008	33.11	33.10
567-072-11-S	9681 N TENTH	0.129	4008	33.11	33.10
567-072-12-S	9687 N TENTH	0.150	4008	33.11	33.10
567-072-13-S	9695 N TENTH	0.253	4008	33.11	33.10
567-072-14-S	1394 E PALISADE DR	0.250	4008	33.11	33.10
567-072-15-S	1408 E PALISADE DR	0.138	4008	33.11	33.10
567-072-16-S	1422 E PALISADE DR	0.139	4008	33.11	33.10
567-072-17-S	1436 E PALISADE DR	0.139	4008	33.11	33.10
567-072-18-S	1450 E PALISADE DR	0.139	4008	33.11	33.10
567-072-19-S	1464 E PALISADE DR	0.139	4008	33.11	33.10
567-072-20-S	1478 E PALISADE DR	0.131	4008	33.11	33.10
567-072-21-S	1482 E PALISADE DR	0.235	4008	33.11	33.10
567-072-22-S	1490 E PALISADE DR	0.249	4008	33.11	33.10
567-072-23-S	9688 N SHARON AVE	0.138	4008	33.11	33.10
567-072-24-S	9682 N SHARON AVE	0.127	4008	33.11	33.10
567-072-25-S	9674 N SHARON AVE	0.127	4008	33.11	33.10
567-072-26-S	9666 N SHARON AVE	0.127	4008	33.11	33.10
567-072-27-S	9658 N SHARON AVE	0.127	4008	33.11	33.10
567-072-28-S	9646 N SHARON AVE	0.127	4008	33.11	33.10
567-072-29-S	9642 N SHARON AVE	0.127	4008	33.11	33.10
567-072-30-S	9634 N SHARON AVE	0.127	4008	33.11	33.10
567-072-31-S	9622 N SHARON AVE	0.127	4008	33.11	33.10
567-072-32-S	9614 N SHARON AVE	0.127	4008	33.11	33.10
567-072-33-S	9606 N SHARON AVE	0.127	4008	33.11	33.10
567-072-34-S	9598 N SHARON AVE	0.127	4008	33.11	33.10
567-081-01-S	9570 N ARCHIE AVE	0.108	4117	66.55	66.54
567-081-02-S	9562 N ARCHIE AVE	0.108	4117	66.55	66.54
567-081-03-S	9552 N ARCHIE AVE	0.108	4117	66.55	66.54
567-081-04-S	9544 N ARCHIE AVE	0.108	4117	66.55	66.54
567-081-05-S	9534 N ARCHIE AVE	0.108	4117	66.55	66.54
567-081-06-S	9526 N ARCHIE AVE	0.108	4117	66.55	66.54
567-081-07-S	9516 N ARCHIE AVE	0.108	4117	66.55	66.54
567-081-08-S	9508 N ARCHIE AVE	0.108	4117	66.55	66.54
567-081-09-S	9501 N ARCHIE AVE	0.108	4117	66.55	66.54
567-081-10-S	9507 N ARCHIE AVE	0.108	4117	66.55	66.54
567-081-11-S	9515 N ARCHIE AVE	0.108	4117	66.55	66.54
567-081-12-S	9525 N ARCHIE AVE	0.108	4117	66.55	66.54

City of Fresno
Landscaping and Lighting Maintenance Dist #1
Fiscal Year 2020/21 Preliminary Assessment Roll

Assessor's Parcel Number	Situs Address	Taxable Acreage	Tract Number	Max Assessment	Charge
567-081-13-S	9533 N ARCHIE AVE	0.108	4117	66.55	66.54
567-081-14-S	9543 N ARCHIE AVE	0.108	4117	66.55	66.54
567-081-15-S	9551 N ARCHIE AVE	0.108	4117	66.55	66.54
567-081-16-S	9561 N ARCHIE AVE	0.108	4117	66.55	66.54
567-081-17-S	9569 N ARCHIE AVE	0.108	4117	66.55	66.54
567-082-01-S	1486 E SOLAR AVE	0.108	4117	66.55	66.54
567-082-02-S	1494 E SOLAR AVE	0.108	4117	66.55	66.54
567-082-03-S	1502 E SOLAR AVE	0.108	4117	66.55	66.54
567-082-04-S	1510 E SOLAR AVE	0.108	4117	66.55	66.54
567-082-05-S	1518 E SOLAR AVE	0.108	4117	66.55	66.54
567-083-01-S	9597 N BOYD AVE	0.108	4117	66.55	66.54
567-083-02-S	9589 N BOYD AVE	0.108	4117	66.55	66.54
567-084-01-S	9571 N BOYD AVE	0.108	4117	66.55	66.54
567-084-02-S	9563 N BOYD AVE	0.108	4117	66.55	66.54
567-084-03-S	9555 N BOYD AVE	0.108	4117	66.55	66.54
567-084-04-S	9547 N BOYD AVE	0.108	4117	66.55	66.54
567-084-05-S	9539 N BOYD AVE	0.108	4117	66.55	66.54
567-084-06-S	9531 N BOYD AVE	0.108	4117	66.55	66.54
567-084-07-S	9523 N BOYD AVE	0.108	4117	66.55	66.54
567-084-08-S	9515 N BOYD AVE	0.108	4117	66.55	66.54
567-084-09-S	1567 E ECLIPSE AVE	0.108	4117	66.55	66.54
567-084-10-S	1575 E ECLIPSE AVE	0.108	4117	66.55	66.54
567-084-11-S	1583 E ECLIPSE AVE	0.108	4117	66.55	66.54
567-084-12-S	1591 E ECLIPSE AVE	0.108	4117	66.55	66.54
567-084-13-S	1599 E ECLIPSE AVE	0.108	4117	66.55	66.54
567-084-14-S	1609 E ECLIPSE AVE	0.108	4117	66.55	66.54
567-084-15-S	1619 E ECLIPSE AVE	0.108	4117	66.55	66.54
567-084-16-S	1629 E ECLIPSE AVE	0.108	4117	66.55	66.54
567-084-17-S	1639 E ECLIPSE AVE	0.108	4117	66.55	66.54
567-085-01-S	9502 N ROWELL	0.108	4117	66.55	66.54
567-085-02-S	1663 E ECLIPSE AVE	0.108	4117	66.55	66.54
567-085-03-S	1671 E ECLIPSE AVE	0.108	4117	66.55	66.54
567-085-04-S	1679 E ECLIPSE AVE	0.108	4117	66.55	66.54
567-085-05-S	1687 E ECLIPSE AVE	0.108	4117	66.55	66.54
567-085-06-S	1695 E ECLIPSE AVE	0.108	4117	66.55	66.54
567-085-07-S	1703 E ECLIPSE AVE	0.108	4117	66.55	66.54
567-085-08-S	1711 E ECLIPSE AVE	0.108	4117	66.55	66.54
567-085-09-S	1719 E ECLIPSE AVE	0.108	4117	66.55	66.54
567-085-10-S	9514 N BARTON AVE	0.273	4117	66.55	66.54
567-085-11-S	9522 N BARTON AVE	0.108	4117	66.55	66.54
567-085-12-S	9530 N BARTON AVE	0.108	4117	66.55	66.54
567-085-13-S	9538 N BARTON AVE	0.108	4117	66.55	66.54
567-085-14-S	9544 N BARTON AVE	0.108	4117	66.55	66.54
567-085-15-S	9552 N BARTON AVE	0.108	4117	66.55	66.54
567-085-16-S	9560 N BARTON AVE	0.108	4117	66.55	66.54
567-085-17-S	9568 N BARTON AVE	0.108	4117	66.55	66.54
567-085-18-S	9574 N BARTON AVE	0.108	4117	66.55	66.54
567-085-19-S	9582 N BARTON AVE	0.108	4117	66.55	66.54
567-085-20-S	9581 N BARTON AVE	0.108	4117	66.55	66.54
567-085-21-S	9573 N BARTON AVE	0.108	4117	66.55	66.54
567-085-22-S	9567 N BARTON AVE	0.108	4117	66.55	66.54
567-085-23-S	1686 E SOLAR AVE	0.108	4117	66.55	66.54
567-085-24-S	1680 E SOLAR AVE	0.108	4117	66.55	66.54

City of Fresno
Landscaping and Lighting Maintenance Dist #1
Fiscal Year 2020/21 Preliminary Assessment Roll

Assessor's Parcel Number	Situs Address	Taxable Acreage	Tract Number	Max Assessment	Charge
567-085-25-S	1674 E SOLAR AVE	0.108	4117	66.55	66.54
567-085-26-S	1668 E SOLAR AVE	0.108	4117	66.55	66.54
567-085-27-S	1662 E SOLAR AVE	0.108	4117	66.55	66.54
567-085-28-S	1656 E SOLAR AVE	0.108	4117	66.55	66.54
567-085-29-S	1636 E SOLAR AVE	0.176	4117	66.55	66.54
567-085-30-S	1630 E SOLAR AVE	0.224	4117	66.55	66.54
567-085-31-S	1624 E SOLAR AVE	0.108	4117	66.55	66.54
567-085-32-S	1618 E SOLAR AVE	0.108	4117	66.55	66.54
567-085-33-S	1612 E SOLAR AVE	0.108	4117	66.55	66.54
567-085-34-S	1606 E SOLAR AVE	0.163	4117	66.55	66.54
567-085-35-S	9568 N BOYD AVE	0.108	4117	66.55	66.54
567-085-36-S	9578 N BOYD AVE	0.108	4117	66.55	66.54
567-085-37-S	9588 N BOYD AVE	0.108	4117	66.55	66.54
567-085-38-S	9598 N BOYD AVE	0.108	4117	66.55	66.54
567-086-03-S	1599 E SOLAR AVE	0.108	4117	66.55	66.54
567-086-04-S	1607 E SOLAR AVE	0.108	4117	66.55	66.54
567-086-05-S	1615 E SOLAR AVE	0.108	4117	66.55	66.54
567-086-06-S	1625 E SOLAR AVE	0.108	4117	66.55	66.54
567-086-07-S	1633 E SOLAR AVE	0.108	4117	66.55	66.54
567-086-08-S	1641 E SOLAR AVE	0.108	4117	66.55	66.54
567-086-09-S	1651 E SOLAR AVE	0.108	4117	66.55	66.54
567-086-10-S	1659 E SOLAR AVE	0.108	4117	66.55	66.54
567-086-11-S	1667 E SOLAR AVE	0.108	4117	66.55	66.54
567-086-12-S	1677 E SOLAR AVE	0.108	4117	66.55	66.54
567-086-13-S	1685 E SOLAR AVE	0.108	4117	66.55	66.54
567-086-14-S	1693 E SOLAR AVE	0.108	4117	66.55	66.54
567-086-19-S	1692 E ECLIPSE AVE	0.108	4117	66.55	66.54
567-086-20-S	1684 E ECLIPSE AVE	0.108	4117	66.55	66.54
567-086-21-S	1676 E ECLIPSE AVE	0.108	4117	66.55	66.54
567-086-22-S	1666 E ECLIPSE AVE	0.108	4117	66.55	66.54
567-086-23-S	1658 E ECLIPSE AVE	0.108	4117	66.55	66.54
567-086-24-S	1650 E ECLIPSE AVE	0.108	4117	66.55	66.54
567-086-25-S	1640 E ECLIPSE AVE	0.108	4117	66.55	66.54
567-086-26-S	1632 E ECLIPSE AVE	0.108	4117	66.55	66.54
567-086-27-S	1624 E ECLIPSE AVE	0.108	4117	66.55	66.54
567-086-28-S	1614 E ECLIPSE AVE	0.108	4117	66.55	66.54
567-086-29-S	1606 E ECLIPSE AVE	0.108	4117	66.55	66.54
567-086-30-S	1598 E ECLIPSE AVE	0.108	4117	66.55	66.54
567-086-33-S	1589 E SOLAR AVE	0.108	4117	66.55	66.54
567-086-35-S	1710 E ECLIPSE AVE	0.108	4117	66.55	66.54
567-086-36-S	1702 E ECLIPSE AVE	0.108	4117	66.55	66.54
567-086-37-S	1588 E ECLIPSE AVE	0.108	4117	66.55	66.54
567-086-39-S	1581 E SOLAR AVE	0.108	4117	66.55	66.54
567-086-40-S	1703 E SOLAR AVE	0.108	4117	66.55	66.54
567-086-42-S	1580 E ECLIPSE AVE	0.108	4117	66.55	66.54
567-086-43-S	1711 E SOLAR AVE	0.115	4117	66.55	66.54
567-091-01-S	9505 N SHANNON AVE	0.137	4117	66.55	66.54
567-091-02-S	9515 N SHANNON AVE	0.137	4117	66.55	66.54
567-091-03-S	9525 N SHANNON AVE	0.137	4117	66.55	66.54
567-091-04-S	9535 N SHANNON AVE	0.137	4117	66.55	66.54
567-091-05-S	9545 N SHANNON AVE	0.137	4117	66.55	66.54
567-091-06-S	9555 N SHANNON AVE	0.137	4117	66.55	66.54
567-091-07-S	9565 N SHANNON AVE	0.137	4117	66.55	66.54

City of Fresno
Landscaping and Lighting Maintenance Dist #1
Fiscal Year 2020/21 Preliminary Assessment Roll

Assessor's Parcel Number	Situs Address	Taxable Acreage	Tract Number	Max Assessment	Charge
567-091-08-S	9575 N SHANNON AVE	0.137	4117	66.55	66.54
567-091-09-S	9585 N SHANNON AVE	0.137	4117	66.55	66.54
567-091-10-S	9595 N SHANNON AVE	0.137	4117	66.55	66.54
567-092-01-S	9594 N SHANNON AVE	0.137	4117	66.55	66.54
567-092-02-S	9584 N SHANNON AVE	0.137	4117	66.55	66.54
567-092-03-S	9574 N SHANNON AVE	0.137	4117	66.55	66.54
567-092-04-S	1810 E SOLAR AVE	0.137	4117	66.55	66.54
567-092-05-S	1818 E SOLAR AVE	0.137	4117	66.55	66.54
567-092-06-S	1828 E SOLAR AVE	0.137	4117	66.55	66.54
567-092-07-S	1836 E SOLAR AVE	0.137	4117	66.55	66.54
567-092-08-S	1846 E SOLAR AVE	0.137	4117	66.55	66.54
567-092-09-S	1866 E SOLAR AVE	0.137	4117	66.55	66.54
567-092-10-S	1874 E SOLAR AVE	0.137	4117	66.55	66.54
567-092-11-S	1882 E SOLAR AVE	0.137	4117	66.55	66.54
567-092-12-S	1890 E SOLAR AVE	0.137	4117	66.55	66.54
567-092-13-S	1898 E SOLAR AVE	0.137	4117	66.55	66.54
567-092-14-S	9573 N MERIDIAN AVE	0.137	4117	66.55	66.54
567-092-15-S	9583 N MERIDIAN AVE	0.137	4117	66.55	66.54
567-092-16-S	9593 N MERIDIAN AVE	0.137	4117	66.55	66.54
567-093-01-S	9584 N MERIDIAN AVE	0.137	4117	66.55	66.54
567-093-02-S	9574 N MERIDIAN AVE	0.137	4117	66.55	66.54
567-093-03-S	9564 N MERIDIAN AVE	0.137	4117	66.55	66.54
567-093-04-S	9554 N MERIDIAN AVE	0.137	4117	66.55	66.54
567-093-05-S	9544 N MERIDIAN AVE	0.137	4117	66.55	66.54
567-093-06-S	9534 N MERIDIAN AVE	0.137	4117	66.55	66.54
567-093-07-S	9524 N MERIDIAN AVE	0.137	4117	66.55	66.54
567-093-08-S	9514 N MERIDIAN AVE	0.137	4117	66.55	66.54
567-093-09-S	1923 E ECLIPSE AVE	0.137	4117	66.55	66.54
567-093-10-S	1913 E ECLIPSE AVE	0.137	4117	66.55	66.54
567-093-11-S	1901 E ECLIPSE AVE	0.137	4117	66.55	66.54
567-093-12-S	1891 E ECLIPSE AVE	0.137	4117	66.55	66.54
567-093-13-S	1879 E ECLIPSE AVE	0.137	4117	66.55	66.54
567-093-14-S	1869 E ECLIPSE AVE	0.137	4117	66.55	66.54
567-093-15-S	1857 E ECLIPSE AVE	0.137	4117	66.55	66.54
567-093-16-S	1847 E ECLIPSE AVE	0.137	4117	66.55	66.54
567-093-17-S	1835 E ECLIPSE AVE	0.137	4117	66.55	66.54
567-093-18-S	1825 E ECLIPSE AVE	0.137	4117	66.55	66.54
567-093-19-S	1813 E ECLIPSE AVE	0.137	4117	66.55	66.54
567-093-20-S	1803 E ECLIPSE AVE	0.137	4117	66.55	66.54
567-094-01-S	1784 E ECLIPSE AVE	0.137	4117	66.55	66.54
567-094-02-S	1796 E ECLIPSE AVE	0.137	4117	66.55	66.54
567-094-03-S	1808 E ECLIPSE AVE	0.137	4117	66.55	66.54
567-094-04-S	1818 E ECLIPSE AVE	0.137	4117	66.55	66.54
567-094-05-S	1830 E ECLIPSE AVE	0.137	4117	66.55	66.54
567-094-06-S	1842 E ECLIPSE AVE	0.137	4117	66.55	66.54
567-094-07-S	1854 E ECLIPSE AVE	0.137	4117	66.55	66.54
567-094-08-S	1864 E ECLIPSE AVE	0.137	4117	66.55	66.54
567-094-09-S	1876 E ECLIPSE AVE	0.137	4117	66.55	66.54
567-094-10-S	1888 E ECLIPSE AVE	0.137	4117	66.55	66.54
567-094-11-S	1898 E ECLIPSE AVE	0.137	4117	66.55	66.54
567-094-12-S	1910 E ECLIPSE AVE	0.137	4117	66.55	66.54
567-094-13-S	1922 E ECLIPSE AVE	0.137	4117	66.55	66.54
567-094-14-S	1923 E SOLAR AVE	0.137	4117	66.55	66.54

City of Fresno
Landscaping and Lighting Maintenance Dist #1
Fiscal Year 2020/21 Preliminary Assessment Roll

Assessor's Parcel Number	Situs Address	Taxable Acreage	Tract Number	Max Assessment	Charge
567-094-15-S	1911 E SOLAR AVE	0.137	4117	66.55	66.54
567-094-16-S	1899 E SOLAR AVE	0.137	4117	66.55	66.54
567-094-17-S	1889 E SOLAR AVE	0.137	4117	66.55	66.54
567-094-18-S	1877 E SOLAR AVE	0.137	4117	66.55	66.54
567-094-19-S	1865 E SOLAR AVE	0.137	4117	66.55	66.54
567-094-20-S	1855 E SOLAR AVE	0.137	4117	66.55	66.54
567-094-21-S	1843 E SOLAR AVE	0.137	4117	66.55	66.54
567-094-22-S	1831 E SOLAR AVE	0.137	4117	66.55	66.54
567-094-23-S	1819 E SOLAR AVE	0.137	4117	66.55	66.54
567-094-24-S	1809 E SOLAR AVE	0.137	4117	66.55	66.54
567-094-25-S	1797 E SOLAR AVE	0.137	4117	66.55	66.54
567-094-26-S	1785 E SOLAR AVE	0.137	4117	66.55	66.54
567-101-01-S	1832 E DE YOUNG DR	0.137	4117	66.55	66.54
567-101-02-S	1842 E DE YOUNG DR	0.137	4117	66.55	66.54
567-101-03-S	1856 E DE YOUNG DR	0.137	4117	66.55	66.54
567-101-04-S	1866 E DE YOUNG DR	0.137	4117	66.55	66.54
567-101-05-S	1878 E DE YOUNG DR	0.137	4117	66.55	66.54
567-101-06-S	1888 E DE YOUNG DR	0.137	4117	66.55	66.54
567-101-07-S	1902 E DE YOUNG DR	0.137	4117	66.55	66.54
567-101-08-S	1916 E DE YOUNG DR	0.137	4117	66.55	66.54
567-101-09-S	1928 E DE YOUNG DR	0.137	4117	66.55	66.54
567-101-10-S	9446 N MERIDIAN AVE	0.137	4117	66.55	66.54
567-101-11-S	9432 N MERIDIAN AVE	0.137	4117	66.55	66.54
567-101-12-S	9420 N MERIDIAN AVE	0.137	4117	66.55	66.54
567-101-13-S	9406 N MERIDIAN AVE	0.137	4117	66.55	66.54
567-102-01-S	1916 E BRANDON LN	0.137	4117	66.55	66.54
567-102-02-S	1904 E BRANDON LN	0.137	4117	66.55	66.54
567-102-03-S	1894 E BRANDON LN	0.137	4117	66.55	66.54
567-102-04-S	1882 E BRANDON LN	0.137	4117	66.55	66.54
567-102-05-S	1872 E BRANDON LN	0.137	4117	66.55	66.54
567-102-06-S	1860 E BRANDON LN	0.137	4117	66.55	66.54
567-102-07-S	1850 E BRANDON LN	0.137	4117	66.55	66.54
567-102-08-S	1838 E BRANDON LN	0.137	4117	66.55	66.54
567-102-09-S	1828 E BRANDON LN	0.137	4117	66.55	66.54
567-102-10-S	1816 E BRANDON LN	0.137	4117	66.55	66.54
567-102-11-S	1806 E BRANDON LN	0.137	4117	66.55	66.54
567-102-12-S	1794 E BRANDON LN	0.137	4117	66.55	66.54
567-102-13-S	1784 E BRANDON LN	0.137	4117	66.55	66.54
567-102-14-S	1772 E BRANDON LN	0.137	4117	66.55	66.54
567-102-15-S	1762 E BRANDON LN	0.137	4117	66.55	66.54
567-102-16-S	1750 E BRANDON LN	0.137	4117	66.55	66.54
567-102-17-S	1749 E DE YOUNG DR	0.137	4117	66.55	66.54
567-102-18-S	1761 E DE YOUNG DR	0.137	4117	66.55	66.54
567-102-19-S	1771 E DE YOUNG DR	0.137	4117	66.55	66.54
567-102-20-S	1783 E DE YOUNG DR	0.137	4117	66.55	66.54
567-102-21-S	1793 E DE YOUNG DR	0.137	4117	66.55	66.54
567-102-22-S	1805 E DE YOUNG DR	0.137	4117	66.55	66.54
567-102-23-S	1815 E DE YOUNG DR	0.137	4117	66.55	66.54
567-102-24-S	1827 E DE YOUNG DR	0.137	4117	66.55	66.54
567-102-25-S	1837 E DE YOUNG DR	0.137	4117	66.55	66.54
567-102-26-S	1849 E DE YOUNG DR	0.137	4117	66.55	66.54
567-102-27-S	1859 E DE YOUNG DR	0.137	4117	66.55	66.54
567-102-28-S	1871 E DE YOUNG DR	0.137	4117	66.55	66.54

City of Fresno
Landscaping and Lighting Maintenance Dist #1
Fiscal Year 2020/21 Preliminary Assessment Roll

Assessor's Parcel Number	Situs Address	Taxable Acreage	Tract Number	Max Assessment	Charge
567-102-29-S	1881 E DE YOUNG DR	0.137	4117	66.55	66.54
567-102-30-S	1893 E DE YOUNG DR	0.137	4117	66.55	66.54
567-102-31-S	1903 E DE YOUNG DR	0.137	4117	66.55	66.54
567-102-32-S	1915 E DE YOUNG DR	0.137	4117	66.55	66.54
567-103-01-S	1806 E DE YOUNG DR	0.137	4117	66.55	66.54
567-103-02-S	1794 E DE YOUNG DR	0.137	4117	66.55	66.54
567-103-03-S	1784 E DE YOUNG DR	0.137	4117	66.55	66.54
567-103-04-S	1772 E DE YOUNG DR	0.137	4117	66.55	66.54
567-103-05-S	1762 E DE YOUNG DR	0.137	4117	66.55	66.54
567-103-06-S	1750 E DE YOUNG DR	0.137	4117	66.55	66.54
567-103-07-S	1738 E DE YOUNG DR	0.137	4117	66.55	66.54
567-103-08-S	9445 N BARTON DR	0.137	4117	66.55	66.54
567-103-09-S	9437 N BARTON DR	0.137	4117	66.55	66.54
567-103-10-S	9427 N BARTON DR	0.137	4117	66.55	66.54
567-103-11-S	9419 N BARTON DR	0.137	4117	66.55	66.54
567-103-12-S	9409 N BARTON DR	0.137	4117	66.55	66.54
567-103-13-S	9401 N BARTON DR	0.137	4117	66.55	66.54
567-103-14-S	1741 E BRANDON LN	0.137	4117	66.55	66.54
567-103-15-S	1751 E BRANDON LN	0.137	4117	66.55	66.54
567-103-16-S	1763 E BRANDON LN	0.137	4117	66.55	66.54
567-103-17-S	1773 E BRANDON LN	0.137	4117	66.55	66.54
567-103-18-S	1785 E BRANDON LN	0.137	4117	66.55	66.54
567-103-19-S	1795 E BRANDON LN	0.137	4117	66.55	66.54
567-103-20-S	1807 E BRANDON LN	0.137	4117	66.55	66.54
567-103-21-S	1817 E BRANDON LN	0.137	4117	66.55	66.54
567-104-01-S	1835 E BRANDON LN	0.137	4117	66.55	66.54
567-104-02-S	1847 E BRANDON LN	0.137	4117	66.55	66.54
567-104-03-S	1859 E BRANDON LN	0.137	4117	66.55	66.54
567-104-04-S	1871 E BRANDON LN	0.137	4117	66.55	66.54
567-104-05-S	1883 E BRANDON LN	0.137	4117	66.55	66.54
567-104-06-S	1895 E BRANDON LN	0.137	4117	66.55	66.54
567-104-07-S	1907 E BRANDON LN	0.137	4117	66.55	66.54
567-104-08-S	1919 E BRANDON LN	0.137	4117	66.55	66.54
567-104-09-S	1931 E BRANDON LN	0.137	4117	66.55	66.54
567-104-10-S	1943 E BRANDON LN	0.137	4117	66.55	66.54
567-111-01-S	1824 E RYAN LN	0.137	4117	66.55	66.54
567-111-02-S	1812 E RYAN LN	0.137	4117	66.55	66.54
567-111-03-S	1802 E RYAN LN	0.137	4117	66.55	66.54
567-111-04-S	1792 E RYAN LN	0.137	4117	66.55	66.54
567-111-05-S	1780 E RYAN LN	0.137	4117	66.55	66.54
567-111-06-S	1770 E RYAN LN	0.137	4117	66.55	66.54
567-111-07-S	9347 N SHANNON AVE	0.137	4117	66.55	66.54
567-111-08-S	9337 N SHANNON AVE	0.137	4117	66.55	66.54
567-111-09-S	9327 N SHANNON AVE	0.137	4117	66.55	66.54
567-111-10-S	9317 N SHANNON AVE	0.137	4117	66.55	66.54
567-111-11-S	9307 N SHANNON AVE	0.137	4117	66.55	66.54
567-111-12-S	1773 E SHEA DR	0.137	4117	66.55	66.54
567-111-13-S	1783 E SHEA DR	0.137	4117	66.55	66.54
567-111-14-S	1793 E SHEA DR	0.137	4117	66.55	66.54
567-111-15-S	1803 E SHEA DR	0.137	4117	66.55	66.54
567-111-16-S	1813 E SHEA DR	0.137	4117	66.55	66.54
567-111-17-S	1823 E SHEA DR	0.137	4117	66.55	66.54
567-111-18-S	1833 E SHEA DR	0.137	4117	66.55	66.54

City of Fresno
Landscaping and Lighting Maintenance Dist #1
Fiscal Year 2020/21 Preliminary Assessment Roll

Assessor's Parcel Number	Situs Address	Taxable Acreage	Tract Number	Max Assessment	Charge
567-111-19-S	1843 E SHEA DR	0.137	4117	66.55	66.54
567-111-20-S	1816 E PRYOR DR	0.137	4117	66.55	66.54
567-111-21-S	1810 E PRYOR DR	0.137	4117	66.55	66.54
567-111-22-S	1804 E PRYOR DR	0.137	4117	66.55	66.54
567-111-23-S	1792 E PRYOR DR	0.137	4117	66.55	66.54
567-111-24-S	1780 E PRYOR DR	0.137	4117	66.55	66.54
567-111-25-S	1768 E PRYOR DR	0.137	4117	66.55	66.54
567-111-26-S	1756 E PRYOR DR	0.137	4117	66.55	66.54
567-111-27-S	1744 E PRYOR DR	0.137	4117	66.55	66.54
567-111-28-S	1732 E PRYOR DR	0.137	4117	66.55	66.54
567-111-29-S	9296 N BARTON AVE	0.137	4117	66.55	66.54
567-111-30-S	9306 N BARTON AVE	0.137	4117	66.55	66.54
567-111-31-S	9316 N BARTON AVE	0.137	4117	66.55	66.54
567-111-32-S	9326 N BARTON AVE	0.137	4117	66.55	66.54
567-111-33-S	9336 N BARTON AVE	0.137	4117	66.55	66.54
567-111-34-S	9346 N BARTON AVE	0.137	4117	66.55	66.54
567-111-35-S	9356 N BARTON AVE	0.137	4117	66.55	66.54
567-111-36-S	1732 E RYAN LN	0.137	4117	66.55	66.54
567-112-01-S	1779 E RYAN LN	0.137	4117	66.55	66.54
567-112-02-S	1791 E RYAN LN	0.137	4117	66.55	66.54
567-112-03-S	1803 E RYAN LN	0.137	4117	66.55	66.54
567-112-04-S	1815 E RYAN LN	0.137	4117	66.55	66.54
567-112-05-S	1827 E RYAN LN	0.137	4117	66.55	66.54
567-112-06-S	1839 E RYAN LN	0.137	4117	66.55	66.54
567-112-07-S	1851 E RYAN LN	0.137	4117	66.55	66.54
567-112-08-S	1863 E RYAN LN	0.137	4117	66.55	66.54
567-112-09-S	1875 E RYAN LN	0.137	4117	66.55	66.54
567-112-10-S	1887 E RYAN LN	0.137	4117	66.55	66.54
567-112-11-S	1862 E SHEA DR	0.137	4117	66.55	66.54
567-112-12-S	1850 E SHEA DR	0.137	4117	66.55	66.54
567-112-13-S	1838 E SHEA DR	0.137	4117	66.55	66.54
567-112-14-S	1826 E SHEA DR	0.137	4117	66.55	66.54
567-112-15-S	1814 E SHEA DR	0.137	4117	66.55	66.54
567-112-16-S	1802 E SHEA DR	0.137	4117	66.55	66.54
567-112-17-S	1790 E SHEA DR	0.137	4117	66.55	66.54
567-112-18-S	1778 E SHEA DR	0.137	4117	66.55	66.54
567-113-01-S	1846 E RYAN LN	0.137	4117	66.55	66.54
567-113-02-S	1856 E RYAN LN	0.137	4117	66.55	66.54
567-113-03-S	1866 E RYAN LN	0.137	4117	66.55	66.54
567-113-04-S	1878 E RYAN LN	0.137	4117	66.55	66.54
567-113-05-S	1888 E RYAN LN	0.137	4117	66.55	66.54
567-113-06-S	1898 E RYAN LN	0.137	4117	66.55	66.54
567-113-07-S	9368 N JACKSON AVE	0.137	4117	66.55	66.54
567-113-08-S	9358 N JACKSON AVE	0.137	4117	66.55	66.54
567-113-09-S	9350 N JACKSON AVE	0.137	4117	66.55	66.54
567-113-10-S	9340 N JACKSON AVE	0.137	4117	66.55	66.54
567-113-11-S	9332 N JACKSON AVE	0.137	4117	66.55	66.54
567-113-12-S	9322 N JACKSON AVE	0.137	4117	66.55	66.54
567-113-13-S	9314 N JACKSON AVE	0.137	4117	66.55	66.54
567-113-14-S	9304 N JACKSON AVE	0.137	4117	66.55	66.54
567-113-15-S	9296 N JACKSON AVE	0.137	4117	66.55	66.54
567-113-16-S	9286 N JACKSON AVE	0.137	4117	66.55	66.54
567-113-17-S	9278 N JACKSON AVE	0.137	4117	66.55	66.54

City of Fresno
Landscaping and Lighting Maintenance Dist #1
Fiscal Year 2020/21 Preliminary Assessment Roll

Assessor's Parcel Number	Situs Address	Taxable Acreage	Tract Number	Max Assessment	Charge
567-113-18-S	9268 N JACKSON AVE	0.137	4117	66.55	66.54
567-113-19-S	9260 N JACKSON AVE	0.137	4117	66.55	66.54
567-113-20-S	1821 E PRYOR DR	0.137	4117	66.55	66.54
567-113-21-S	1815 E PRYOR DR	0.137	4117	66.55	66.54
567-113-22-S	1809 E PRYOR DR	0.137	4117	66.55	66.54
567-113-23-S	1803 E PRYOR DR	0.137	4117	66.55	66.54
567-113-24-S	1795 E PRYOR DR	0.137	4117	66.55	66.54
567-113-25-S	1783 E PRYOR DR	0.137	4117	66.55	66.54
567-113-26-S	1771 E PRYOR DR	0.137	4117	66.55	66.54
567-113-27-S	1759 E PRYOR DR	0.137	4117	66.55	66.54
567-114-01-S	1739 E PRYOR DR	0.137	4117	66.55	66.54
567-114-02-S	1729 E PRYOR DR	0.137	4117	66.55	66.54
568-031-01-S	9331 N PRICE AVE	0.154	4362	24.48	24.48
568-031-02-S	9321 N PRICE AVE	0.154	4362	24.48	24.48
568-031-03-S	9309 N PRICE AVE	0.154	4362	24.48	24.48
568-031-04-S	9299 N PRICE AVE	0.154	4362	24.48	24.48
568-031-05-S	9289 N PRICE AVE	0.167	4362	24.48	24.48
568-032-01-S	9265 N PRICE AVE	0.167	4362	24.48	24.48
568-032-02-S	9253 N PRICE AVE	0.154	4362	24.48	24.48
568-032-03-S	9243 N PRICE AVE	0.159	4362	24.48	24.48
568-032-04-S	9231 N PRICE AVE	0.159	4362	24.48	24.48
568-033-01-S	9236 N PRICE AVE	0.140	4362	24.48	24.48
568-033-02-S	9248 N PRICE AVE	0.145	4362	24.48	24.48
568-033-03-S	9258 N PRICE AVE	0.145	4362	24.48	24.48
568-033-04-S	9270 N PRICE AVE	0.140	4362	24.48	24.48
568-033-05-S	9282 N PRICE AVE	0.145	4362	24.48	24.48
568-033-06-S	9294 N PRICE AVE	0.145	4362	24.48	24.48
568-033-07-S	9304 N PRICE AVE	0.152	4362	24.48	24.48
568-033-08-S	9299 N BACKER AVE	0.152	4362	24.48	24.48
568-033-09-S	9289 N BACKER AVE	0.140	4362	24.48	24.48
568-033-10-S	9279 N BACKER AVE	0.140	4362	24.48	24.48
568-033-11-S	9269 N BACKER AVE	0.140	4362	24.48	24.48
568-033-12-S	9259 N BACKER AVE	0.140	4362	24.48	24.48
568-033-13-S	9249 N BACKER AVE	0.140	4362	24.48	24.48
568-033-14-S	9239 N BACKER AVE	0.140	4362	24.48	24.48
568-034-01-S	2198 E CHRISTOPHER DR	0.145	4362	24.48	24.48
568-034-02-S	2186 E CHRISTOPHER DR	0.145	4362	24.48	24.48
568-034-03-S	2174 E CHRISTOPHER DR	0.142	4362	24.48	24.48
568-034-04-S	2162 E CHRISTOPHER DR	0.145	4362	24.48	24.48
568-034-05-S	2150 E CHRISTOPHER DR	0.142	4362	24.48	24.48
568-034-06-S	2138 E CHRISTOPHER DR	0.145	4362	24.48	24.48
568-034-07-S	2126 E CHRISTOPHER DR	0.145	4362	24.48	24.48
568-034-08-S	2114 E CHRISTOPHER DR	0.145	4362	24.48	24.48
568-034-09-S	2106 E CHRISTOPHER DR	0.145	4362	24.48	24.48
568-034-10-S	2094 E CHRISTOPHER DR	0.152	4362	24.48	24.48
568-034-11-S	2091 E PRYOR DR	0.152	4362	24.48	24.48
568-034-12-S	2103 E PRYOR DR	0.145	4362	24.48	24.48
568-034-13-S	2115 E PRYOR DR	0.145	4362	24.48	24.48
568-034-14-S	2127 E PRYOR DR	0.145	4362	24.48	24.48
568-034-15-S	2137 E PRYOR DR	0.152	4362	24.48	24.48
568-034-16-S	2147 E PRYOR DR	0.140	4362	24.48	24.48
568-034-17-S	2159 E PRYOR DR	0.140	4362	24.48	24.48
568-034-18-S	2171 E PRYOR DR	0.145	4362	24.48	24.48

City of Fresno
Landscaping and Lighting Maintenance Dist #1
Fiscal Year 2020/21 Preliminary Assessment Roll

Assessor's Parcel Number	Situs Address	Taxable Acreage	Tract Number	Max Assessment	Charge
568-034-19-S	2185 E PRYOR DR	0.147	4362	24.48	24.48
568-034-20-S	2197 E PRYOR DR	0.145	4362	24.48	24.48
568-035-01-S	2206 E PRYOR DR	0.152	4362	24.48	24.48
568-035-02-S	2196 E PRYOR DR	0.152	4362	24.48	24.48
568-035-03-S	2184 E PRYOR DR	0.147	4362	24.48	24.48
568-035-04-S	2172 E PRYOR DR	0.145	4362	24.48	24.48
568-035-05-S	2160 E PRYOR DR	0.145	4362	24.48	24.48
568-035-06-S	2148 E PRYOR DR	0.145	4362	24.48	24.48
568-035-07-S	2138 E PRYOR DR	0.149	4362	24.48	24.48
568-035-08-S	2126 E PRYOR DR	0.152	4362	24.48	24.48
568-035-09-S	2114 E PRYOR DR	0.145	4362	24.48	24.48
568-035-10-S	2102 E PRYOR DR	0.140	4362	24.48	24.48
568-035-11-S	2090 E PRYOR DR	0.152	4362	24.48	24.48
568-035-12-S	2089 E SHEA DR	0.159	4362	24.48	24.48
568-035-13-S	2101 E SHEA DR	0.140	4362	24.48	24.48
568-035-14-S	2113 E SHEA DR	0.145	4362	24.48	24.48
568-035-15-S	2125 E SHEA DR	0.149	4362	24.48	24.48
568-035-16-S	2135 E SHEA DR	0.145	4362	24.48	24.48
568-035-17-S	2147 E SHEA DR	0.145	4362	24.48	24.48
568-035-18-S	2159 E SHEA DR	0.145	4362	24.48	24.48
568-035-19-S	2171 E SHEA DR	0.147	4362	24.48	24.48
568-035-20-S	2181 E SHEA DR	0.147	4362	24.48	24.48
568-035-21-S	2193 E SHEA DR	0.147	4362	24.48	24.48
568-035-22-S	2205 E SHEA DR	0.147	4362	24.48	24.48
568-036-01-S	2206 E SHEA DR	0.151	4362	24.48	24.48
568-036-02-S	2194 E SHEA DR	0.146	4362	24.48	24.48
568-036-03-S	2182 E SHEA DR	0.148	4362	24.48	24.48
568-036-04-S	2172 E SHEA DR	0.150	4362	24.48	24.48
568-036-05-S	2160 E SHEA DR	0.160	4362	24.48	24.48
568-036-06-S	2148 E SHEA DR	0.176	4362	24.48	24.48
568-036-07-S	2136 E SHEA DR	0.185	4362	24.48	24.48
568-036-08-S	2126 E SHEA DR	0.190	4362	24.48	24.48
568-036-09-S	2114 E SHEA DR	0.188	4362	24.48	24.48
568-036-10-S	2102 E SHEA DR	0.172	4362	24.48	24.48
568-036-11-S	2090 E SHEA DR	0.161	4362	24.48	24.48
568-036-12-S	2080 E SHEA DR	0.157	4362	24.48	24.48
568-036-13-S	2068 E SHEA DR	0.148	4362	24.48	24.48
568-036-14-S	2056 E SHEA DR	0.147	4362	24.48	24.48
568-036-15-S	2044 E SHEA DR	0.159	4362	24.48	24.48
568-041-01-S	2218 E SHEA DR	0.164	4362	24.48	24.48
568-041-02-S	2228 E SHEA DR	0.173	4362	24.48	24.48
568-041-03-S	2240 E SHEA DR	0.185	4362	24.48	24.48
568-041-04-S	2252 E SHEA DR	0.209	4362	24.48	24.48
568-042-01-S	2274 E SHEA DR	0.209	4362	24.48	24.48
568-042-02-S	2286 E SHEA DR	0.309	4362	24.48	24.48
568-042-03-S	9298 N RECREATION AVE	0.277	4362	24.48	24.48
568-042-04-S	9288 N RECREATION AVE	0.140	4362	24.48	24.48
568-042-05-S	9278 N RECREATION AVE	0.140	4362	24.48	24.48
568-042-06-S	9268 N RECREATION AVE	0.140	4362	24.48	24.48
568-042-07-S	9258 N RECREATION AVE	0.140	4362	24.48	24.48
568-042-08-S	9248 N RECREATION AVE	0.159	4362	24.48	24.48
568-043-01-S	9228 N RECREATION AVE	0.159	4362	24.48	24.48
568-043-02-S	9218 N RECREATION AVE	0.140	4362	24.48	24.48

City of Fresno
Landscaping and Lighting Maintenance Dist #1
Fiscal Year 2020/21 Preliminary Assessment Roll

Assessor's Parcel Number	Situs Address	Taxable Acreage	Tract Number	Max Assessment	Charge
568-044-01-S	9225 N RECREATION AVE	0.145	4362	24.48	24.48
568-044-02-S	9235 N RECREATION AVE	0.145	4362	24.48	24.48
568-044-03-S	9245 N RECREATION AVE	0.145	4362	24.48	24.48
568-044-04-S	9255 N RECREATION AVE	0.145	4362	24.48	24.48
568-044-05-S	9265 N RECREATION AVE	0.145	4362	24.48	24.48
568-044-06-S	9275 N RECREATION AVE	0.140	4362	24.48	24.48
568-044-07-S	9285 N RECREATION AVE	0.159	4362	24.48	24.48
568-044-08-S	9284 N WHITNEY AVE	0.159	4362	24.48	24.48
568-044-09-S	9274 N WHITNEY AVE	0.140	4362	24.48	24.48
568-044-10-S	9264 N WHITNEY AVE	0.145	4362	24.48	24.48
568-044-11-S	9254 N WHITNEY AVE	0.145	4362	24.48	24.48
568-044-12-S	9244 N WHITNEY AVE	0.145	4362	24.48	24.48
568-044-13-S	9234 N WHITNEY AVE	0.145	4362	24.48	24.48
568-044-14-S	9224 N WHITNEY AVE	0.145	4362	24.48	24.48
568-045-01-S	2208 E CHRISTOPHER DR	0.145	4362	24.48	24.48
568-045-02-S	2220 E CHRISTOPHER DR	0.159	4362	24.48	24.48
568-045-03-S	2232 E CHRISTOPHER DR	0.159	4362	24.48	24.48
568-045-04-S	2231 E PRYOR DR	0.159	4362	24.48	24.48
568-045-05-S	2219 E PRYOR DR	0.140	4362	24.48	24.48
568-045-06-S	2207 E PRYOR DR	0.145	4362	24.48	24.48
568-046-01-S	2218 E PRYOR DR	0.145	4362	24.48	24.48
568-046-02-S	2230 E PRYOR DR	0.159	4362	24.48	24.48
568-046-03-S	2227 E SHEA DR	0.159	4362	24.48	24.48
568-046-04-S	2217 E SHEA DR	0.142	4362	24.48	24.48
568-051-01-S	9208 N RECREATION AVE	0.140	4362	24.48	24.48
568-051-02-S	9198 N RECREATION AVE	0.140	4362	24.48	24.48
568-051-03-S	9188 N RECREATION AVE	0.140	4362	24.48	24.48
568-051-04-S	9178 N RECREATION AVE	0.140	4362	24.48	24.48
568-051-05-S	9168 N RECREATION AVE	0.140	4362	24.48	24.48
568-051-06-S	9158 N RECREATION AVE	0.140	4362	24.48	24.48
568-052-01-S	2271 E JON DR	0.164	4362	24.48	24.48
568-052-02-S	2261 E JON DR	0.159	4362	24.48	24.48
568-052-03-S	2249 E JON DR	0.160	4362	24.48	24.48
568-052-04-S	2237 E JON DR	0.167	4362	24.48	24.48
568-052-05-S	2225 E JON DR	0.177	4362	24.48	24.48
568-052-06-S	2215 E JON DR	0.190	4362	24.48	24.48
568-052-07-S	2203 E JON DR	0.204	4362	24.48	24.48
568-052-08-S	2191 E JON DR	0.226	4362	24.48	24.48
568-053-01-S	2198 E JON DR	0.156	4362	24.48	24.48
568-053-02-S	2210 E JON DR	0.140	4362	24.48	24.48
568-053-03-S	2222 E JON DR	0.140	4362	24.48	24.48
568-053-04-S	2232 E JON DR	0.156	4362	24.48	24.48
568-053-05-S	2233 E CHRISTOPHER DR	0.159	4362	24.48	24.48
568-053-06-S	2221 E CHRISTOPHER DR	0.145	4362	24.48	24.48
568-053-07-S	2209 E CHRISTOPHER DR	0.147	4362	24.48	24.48
568-053-08-S	2197 E CHRISTOPHER DR	0.152	4362	24.48	24.48
568-054-01-S	9214 N WHITNEY AVE	0.145	4362	24.48	24.48
568-054-02-S	9204 N WHITNEY AVE	0.145	4362	24.48	24.48
568-054-03-S	9194 N WHITNEY AVE	0.140	4362	24.48	24.48
568-054-04-S	9184 N WHITNEY AVE	0.159	4362	24.48	24.48
568-054-05-S	9185 N RECREATION AVE	0.159	4362	24.48	24.48
568-054-06-S	9195 N RECREATION AVE	0.140	4362	24.48	24.48
568-054-07-S	9205 N RECREATION AVE	0.145	4362	24.48	24.48

City of Fresno
Landscaping and Lighting Maintenance Dist #1
Fiscal Year 2020/21 Preliminary Assessment Roll

Assessor's Parcel Number	Situs Address	Taxable Acreage	Tract Number	Max Assessment	Charge
568-054-08-S	9215 N RECREATION AVE	0.145	4362	24.48	24.48
568-061-01-S	9219 N PRICE AVE	0.159	4362	24.48	24.48
568-061-02-S	9207 N PRICE AVE	0.154	4362	24.48	24.48
568-061-03-S	9197 N PRICE AVE	0.159	4362	24.48	24.48
568-061-04-S	9185 N PRICE AVE	0.159	4362	24.48	24.48
568-061-05-S	9173 N PRICE AVE	0.154	4362	24.48	24.48
568-061-06-S	9161 N PRICE AVE	0.156	4362	24.48	24.48
568-061-07-S	9151 N PRICE AVE	0.179	4362	24.48	24.48
568-062-01-S	2017 E YEARGIN DR	0.197	4362	24.48	24.48
568-062-02-S	2027 E YEARGIN DR	0.199	4362	24.48	24.48
568-062-03-S	2037 E YEARGIN DR	0.321	4362	24.48	24.48
568-062-04-S	9148 N PRICE AVE	0.174	4362	24.48	24.48
568-062-05-S	9158 N PRICE AVE	0.142	4362	24.48	24.48
568-062-06-S	9168 N PRICE AVE	0.156	4362	24.48	24.48
568-062-07-S	9167 N BACKER AVE	0.173	4362	24.48	24.48
568-062-08-S	9157 N BACKER AVE	0.156	4362	24.48	24.48
568-062-09-S	9147 N BACKER AVE	0.156	4362	24.48	24.48
568-062-10-S	9137 N BACKER AVE	0.247	4362	24.48	24.48
568-062-11-S	9127 N BACKER AVE	0.190	4362	24.48	24.48
568-062-12-S	9134 N BACKER AVE	0.247	4362	24.48	24.48
568-062-13-S	9144 N BACKER AVE	0.152	4362	24.48	24.48
568-062-14-S	9154 N BACKER AVE	0.152	4362	24.48	24.48
568-062-15-S	9164 N BACKER AVE	0.185	4362	24.48	24.48
568-062-16-S	9161 N WOODROW CT	0.170	4362	24.48	24.48
568-062-17-S	9151 N WOODROW CT	0.143	4362	24.48	24.48
568-062-18-S	9141 N WOODROW CT	0.147	4362	24.48	24.48
568-062-19-S	9131 N WOODROW CT	0.234	4362	24.48	24.48
568-062-20-S	9121 N WOODROW CT	0.162	4362	24.48	24.48
568-062-21-S	9132 N WOODROW CT	0.234	4362	24.48	24.48
568-062-22-S	9142 N WOODROW CT	0.147	4362	24.48	24.48
568-062-23-S	9152 N WOODROW CT	0.143	4362	24.48	24.48
568-062-24-S	9162 N WOODROW CT	0.175	4362	24.48	24.48
568-062-25-S	9163 N SIERRA VISTA AVE	0.202	4362	24.48	24.48
568-062-26-S	9151 N SIERRA VISTA AVE	0.181	4362	24.48	24.48
568-063-01-S	2186 E JON DR	0.154	4362	24.48	24.48
568-063-02-S	2176 E JON DR	0.140	4362	24.48	24.48
568-063-03-S	2164 E JON DR	0.140	4362	24.48	24.48
568-063-04-S	2152 E JON DR	0.142	4362	24.48	24.48
568-063-05-S	2140 E JON DR	0.142	4362	24.48	24.48
568-063-06-S	2130 E JON DR	0.142	4362	24.48	24.48
568-063-07-S	2118 E JON DR	0.142	4362	24.48	24.48
568-063-08-S	2106 E JON DR	0.142	4362	24.48	24.48
568-063-09-S	2094 E JON DR	0.140	4362	24.48	24.48
568-063-10-S	2084 E JON DR	0.142	4362	24.48	24.48
568-063-11-S	2072 E JON DR	0.145	4362	24.48	24.48
568-063-12-S	2060 E JON DR	0.154	4362	24.48	24.48
568-063-13-S	9190 N PRICE AVE	0.163	4362	24.48	24.48
568-063-14-S	9202 N PRICE AVE	0.142	4362	24.48	24.48
568-063-15-S	9212 N PRICE AVE	0.142	4362	24.48	24.48
568-063-16-S	9224 N PRICE AVE	0.145	4362	24.48	24.48
568-063-17-S	9229 N BACKER AVE	0.264	4362	24.48	24.48
568-063-18-S	2081 E CHRISTOPHER DR	0.237	4362	24.48	24.48
568-063-19-S	2093 E CHRISTOPHER DR	0.154	4362	24.48	24.48

City of Fresno
Landscaping and Lighting Maintenance Dist #1
Fiscal Year 2020/21 Preliminary Assessment Roll

Assessor's Parcel Number	Situs Address	Taxable Acreage	Tract Number	Max Assessment	Charge
568-063-20-S	2105 E CHRISTOPHER DR	0.145	4362	24.48	24.48
568-063-21-S	2113 E CHRISTOPHER DR	0.153	4362	24.48	24.48
568-063-22-S	2125 E CHRISTOPHER DR	0.153	4362	24.48	24.48
568-063-23-S	2137 E CHRISTOPHER DR	0.153	4362	24.48	24.48
568-063-24-S	2149 E CHRISTOPHER DR	0.153	4362	24.48	24.48
568-063-25-S	2161 E CHRISTOPHER DR	0.147	4362	24.48	24.48
568-063-26-S	2173 E CHRISTOPHER DR	0.147	4362	24.48	24.48
568-063-27-S	2185 E CHRISTOPHER DR	0.163	4362	24.48	24.48
568-071-01-S	2014 E SKYVIEW AVE	0.179	4352	21.41	21.40
568-071-02-S	2026 E SKYVIEW AVE	0.148	4352	21.41	21.40
568-071-03-S	2038 E SKYVIEW AVE	0.148	4352	21.41	21.40
568-071-04-S	2050 E SKYVIEW AVE	0.148	4352	21.41	21.40
568-071-05-S	2062 E SKYVIEW AVE	0.148	4352	21.41	21.40
568-071-06-S	2074 E SKYVIEW AVE	0.148	4352	21.41	21.40
568-071-07-S	2086 E SKYVIEW AVE	0.148	4352	21.41	21.40
568-071-08-S	2098 E SKYVIEW AVE	0.148	4352	21.41	21.40
568-071-09-S	2104 E SKYVIEW AVE	0.148	4352	21.41	21.40
568-071-10-S	2116 E SKYVIEW AVE	0.148	4352	21.41	21.40
568-071-11-S	2128 E SKYVIEW AVE	0.247	4352	21.41	21.40
568-071-12-S	9092 N WOODROW AVE	0.247	4352	21.41	21.40
568-071-13-S	9082 N WOODROW AVE	0.180	4352	21.41	21.40
568-071-14-S	9072 N WOODROW AVE	0.149	4352	21.41	21.40
568-071-15-S	9062 N WOODROW AVE	0.163	4352	21.41	21.40
568-071-16-S	9055 N SIERRA VISTA AVE	0.157	4352	21.41	21.40
568-071-17-S	9067 N SIERRA VISTA AVE	0.148	4352	21.41	21.40
568-071-18-S	9079 N SIERRA VISTA AVE	0.179	4352	21.41	21.40
568-071-19-S	9091 N SIERRA VISTA AVE	0.183	4352	21.41	21.40
568-071-20-S	9103 N SIERRA VISTA AVE	0.148	4352	21.41	21.40
568-071-21-S	9115 N SIERRA VISTA AVE	0.148	4352	21.41	21.40
568-071-22-S	9127 N SIERRA VISTA AVE	0.152	4352	21.41	21.40
568-071-23-S	9139 N SIERRA VISTA AVE	0.160	4352	21.41	21.40
568-072-01-S	9074 N SIERRA VISTA AVE	0.212	4352	21.41	21.40
568-072-02-S	9060 N SIERRA VISTA AVE	0.169	4352	21.41	21.40
568-072-03-S	9048 N SIERRA VISTA AVE	0.149	4352	21.41	21.40
568-072-04-S	2189 E HILLVIEW AVE	0.273	4352	21.41	21.40
568-072-05-S	2179 E HILLVIEW AVE	0.250	4352	21.41	21.40
568-072-06-S	2169 E HILLVIEW AVE	0.185	4352	21.41	21.40
568-072-07-S	2159 E HILLVIEW AVE	0.185	4352	21.41	21.40
568-072-08-S	2149 E HILLVIEW AVE	0.185	4352	21.41	21.40
568-072-09-S	2139 E HILLVIEW AVE	0.226	4352	21.41	21.40
568-072-10-S	2129 E HILLVIEW AVE	0.309	4352	21.41	21.40
568-072-11-S	9053 N WOODROW AVE	0.175	4352	21.41	21.40
568-072-12-S	9063 N WOODROW AVE	0.149	4352	21.41	21.40
568-072-13-S	9073 N WOODROW AVE	0.149	4352	21.41	21.40
568-072-14-S	9083 N WOODROW AVE	0.163	4352	21.41	21.40
568-072-15-S	9082 N BACKER AVE	0.163	4352	21.41	21.40
568-072-16-S	9072 N BACKER AVE	0.153	4352	21.41	21.40
568-072-17-S	9062 N BACKER AVE	0.169	4352	21.41	21.40
568-072-18-S	9052 N BACKER AVE	0.195	4352	21.41	21.40
568-072-19-S	9042 N BACKER AVE	0.273	4352	21.41	21.40
568-072-20-S	9041 N BACKER AVE	0.273	4352	21.41	21.40
568-072-21-S	9051 N BACKER AVE	0.195	4352	21.41	21.40
568-072-22-S	9061 N BACKER AVE	0.159	4352	21.41	21.40

City of Fresno
Landscaping and Lighting Maintenance Dist #1
Fiscal Year 2020/21 Preliminary Assessment Roll

Assessor's Parcel Number	Situs Address	Taxable Acreage	Tract Number	Max Assessment	Charge
568-072-23-S	9071 N BACKER AVE	0.150	4352	21.41	21.40
568-072-24-S	9081 N BACKER AVE	0.165	4352	21.41	21.40
568-072-25-S	9080 N PRICE AVE	0.160	4352	21.41	21.40
568-072-26-S	9070 N PRICE AVE	0.150	4352	21.41	21.40
568-072-27-S	9060 N PRICE AVE	0.159	4352	21.41	21.40
568-072-28-S	9050 N PRICE AVE	0.195	4352	21.41	21.40
568-072-29-S	9038 N PRICE AVE	0.273	4352	21.41	21.40
568-072-30-S	9039 N PRICE AVE	0.289	4352	21.41	21.40
568-072-31-S	9049 N PRICE AVE	0.210	4352	21.41	21.40
568-072-32-S	9059 N PRICE AVE	0.149	4352	21.41	21.40
568-072-33-S	9069 N PRICE AVE	0.163	4352	21.41	21.40
568-072-34-S	9079 N PRICE AVE	0.186	4352	21.41	21.40
568-081-01-S	2190 E YEARGIN DR	0.154	4549	21.40	21.40
568-081-02-S	2204 E YEARGIN DR	0.140	4549	21.40	21.40
568-081-03-S	2216 E YEARGIN DR	0.140	4549	21.40	21.40
568-081-04-S	2228 E YEARGIN DR	0.140	4549	21.40	21.40
568-081-05-S	2240 E YEARGIN DR	0.140	4549	21.40	21.40
568-081-06-S	2252 E YEARGIN DR	0.140	4549	21.40	21.40
568-081-07-S	2264 E YEARGIN DR	0.140	4549	21.40	21.40
568-081-08-S	2276 E YEARGIN DR	0.140	4549	21.40	21.40
568-081-09-S	2286 E YEARGIN DR	0.156	4549	21.40	21.40
568-082-01-S	2189 E YEARGIN DR	0.167	4549	21.40	21.40
568-082-02-S	2203 E YEARGIN DR	0.148	4549	21.40	21.40
568-082-03-S	2215 E YEARGIN DR	0.148	4549	21.40	21.40
568-082-04-S	2227 E YEARGIN DR	0.148	4549	21.40	21.40
568-082-05-S	2239 E YEARGIN DR	0.148	4549	21.40	21.40
568-082-06-S	2251 E YEARGIN DR	0.148	4549	21.40	21.40
568-082-07-S	2263 E YEARGIN DR	0.148	4549	21.40	21.40
568-082-08-S	2275 E YEARGIN DR	0.143	4549	21.40	21.40
568-082-09-S	2285 E YEARGIN DR	0.162	4549	21.40	21.40
568-082-10-S	2284 E SKYVIEW AVE	0.162	4549	21.40	21.40
568-082-11-S	2274 E SKYVIEW AVE	0.143	4549	21.40	21.40
568-082-12-S	2262 E SKYVIEW AVE	0.148	4549	21.40	21.40
568-082-13-S	2250 E SKYVIEW AVE	0.148	4549	21.40	21.40
568-082-14-S	2238 E SKYVIEW AVE	0.148	4549	21.40	21.40
568-082-15-S	2226 E SKYVIEW AVE	0.148	4549	21.40	21.40
568-082-16-S	2214 E SKYVIEW AVE	0.148	4549	21.40	21.40
568-082-17-S	2202 E SKYVIEW AVE	0.148	4549	21.40	21.40
568-082-18-S	2188 E SKY VIEW	0.167	4549	21.40	21.40
568-083-01-S	9075 N WHITNEY AVE	0.188	4549	21.40	21.40
568-083-02-S	9061 N WHITNEY AVE	0.159	4549	21.40	21.40
568-083-03-S	9047 N WHITNEY AVE	0.211	4549	21.40	21.40
568-083-04-S	9033 N WHITNEY AVE	0.220	4549	21.40	21.40
568-083-05-S	9030 N WHITNEY AVE	0.269	4549	21.40	21.40
568-083-06-S	9034 N WHITNEY AVE	0.234	4549	21.40	21.40
568-083-07-S	9048 N WHITNEY AVE	0.198	4549	21.40	21.40
568-083-08-S	9062 N WHITNEY AVE	0.155	4549	21.40	21.40
568-083-09-S	9076 N WHITNEY AVE	0.183	4549	21.40	21.40
568-083-10-S	9079 N RECREATION AVE	0.183	4549	21.40	21.40
568-083-11-S	9063 N RECREATION AVE	0.158	4549	21.40	21.40
568-083-12-S	9049 N RECREATION AVE	0.191	4549	21.40	21.40
568-083-13-S	9035 N RECREATION AVE	0.231	4549	21.40	21.40
568-083-14-S	9028 N RECREATION AVE	0.263	4549	21.40	21.40

City of Fresno
Landscaping and Lighting Maintenance Dist #1
Fiscal Year 2020/21 Preliminary Assessment Roll

Assessor's Parcel Number	Situs Address	Taxable Acreage	Tract Number	Max Assessment	Charge
568-083-15-S	9036 N RECREATION AVE	0.234	4549	21.40	21.40
568-083-16-S	9050 N RECREATION AVE	0.202	4549	21.40	21.40
568-083-17-S	9064 N RECREATION AVE	0.176	4549	21.40	21.40
568-083-18-S	9078 N RECREATION AVE	0.205	4549	21.40	21.40
568-083-19-S	9092 N RECREATION AVE	0.175	4549	21.40	21.40
568-083-20-S	9104 N RECREATION AVE	0.140	4549	21.40	21.40
568-083-21-S	9116 N RECREATION AVE	0.140	4549	21.40	21.40
568-083-22-S	9128 N RECREATION AVE	0.140	4549	21.40	21.40
568-083-23-S	9140 N RECREATION AVE	0.140	4549	21.40	21.40
568-083-24-S	9150 N RECREATION AVE	0.140	4549	21.40	21.40
568-091-01-S	2271 E BRANDON LN	0.149	4405	41.75	41.74
568-091-02-S	2261 E BRANDON LN	0.137	4405	41.75	41.74
568-091-03-S	2251 E BRANDON LN	0.137	4405	41.75	41.74
568-091-04-S	2241 E BRANDON LN	0.137	4405	41.75	41.74
568-091-05-S	2229 E BRANDON LN	0.137	4405	41.75	41.74
568-091-06-S	2221 E BRANDON LN	0.137	4405	41.75	41.74
568-091-07-S	2211 E BRANDON LN	0.137	4405	41.75	41.74
568-091-08-S	2199 E BRANDON LN	0.137	4405	41.75	41.74
568-091-09-S	2189 E BRANDON LN	0.137	4405	41.75	41.74
568-091-10-S	2179 E BRANDON LN	0.137	4405	41.75	41.74
568-091-11-S	2178 E RYAN LN	0.137	4405	41.75	41.74
568-091-12-S	2188 E RYAN LN	0.137	4405	41.75	41.74
568-091-13-S	2198 E RYAN LN	0.137	4405	41.75	41.74
568-091-14-S	2210 E RYAN LN	0.137	4405	41.75	41.74
568-091-15-S	2220 E RYAN LN	0.137	4405	41.75	41.74
568-091-16-S	2230 E RYAN LN	0.137	4405	41.75	41.74
568-091-17-S	2242 E RYAN LN	0.137	4405	41.75	41.74
568-091-18-S	2252 E RYAN LN	0.137	4405	41.75	41.74
568-091-19-S	2262 E RYAN LN	0.137	4405	41.75	41.74
568-091-20-S	2272 E RYAN LN	0.137	4405	41.75	41.74
568-092-01-S	2253 E RYAN LN	0.158	4405	41.75	41.74
568-092-02-S	2243 E RYAN LN	0.144	4405	41.75	41.74
568-092-03-S	2231 E RYAN LN	0.144	4405	41.75	41.74
568-092-04-S	2219 E RYAN LN	0.146	4405	41.75	41.74
568-092-05-S	2207 E RYAN LN	0.144	4405	41.75	41.74
568-092-06-S	2195 E RYAN LN	0.144	4405	41.75	41.74
568-092-07-S	2183 E RYAN LN	0.146	4405	41.75	41.74
568-092-08-S	2173 E RYAN LN	0.144	4405	41.75	41.74
568-093-01-S	2273 E RYAN LN	0.156	4405	41.75	41.74
568-093-02-S	2293 E RYAN LN	0.171	4405	41.75	41.74
568-093-03-S	9354 N RECREATION AVE	0.150	4405	41.75	41.74
568-093-04-S	9366 N RECREATION AVE	0.202	4405	41.75	41.74
568-093-05-S	9378 N RECREATION AVE	0.144	4405	41.75	41.74
568-093-06-S	9390 N RECREATION AVE	0.144	4405	41.75	41.74
568-101-01-S	9411 N BACKER AVE	0.187	4405	41.75	41.74
568-101-02-S	9421 N BACKER AVE	0.158	4405	41.75	41.74
568-101-03-S	9431 N BACKER AVE	0.264	4405	41.75	41.74
568-101-04-S	9441 N BACKER AVE	0.123	4405	41.75	41.74
568-101-05-S	9451 N BACKER AVE	0.258	4405	41.75	41.74
568-101-06-S	9442 N BACKER AVE	0.137	4405	41.75	41.74
568-101-07-S	9432 N BACKER AVE	0.188	4405	41.75	41.74
568-101-08-S	9422 N BACKER AVE	0.207	4405	41.75	41.74
568-101-09-S	9412 N BACKER AVE	0.149	4405	41.75	41.74

City of Fresno
Landscaping and Lighting Maintenance Dist #1
Fiscal Year 2020/21 Preliminary Assessment Roll

Assessor's Parcel Number	Situs Address	Taxable Acreage	Tract Number	Max Assessment	Charge
568-101-10-S	9415 N WOODROW AVE	0.151	4405	41.75	41.74
568-101-11-S	9425 N WOODROW AVE	0.211	4405	41.75	41.74
568-101-12-S	9435 N WOODROW AVE	0.225	4405	41.75	41.74
568-101-13-S	9445 N WOODROW AVE	0.118	4405	41.75	41.74
568-101-14-S	9455 N WOODROW AVE	0.258	4405	41.75	41.74
568-101-15-S	9444 N WOODROW AVE	0.129	4405	41.75	41.74
568-101-16-S	9434 N WOODROW AVE	0.315	4405	41.75	41.74
568-101-17-S	9424 N WOODROW AVE	0.158	4405	41.75	41.74
568-101-18-S	9414 N WOODROW AVE	0.171	4405	41.75	41.74
568-101-19-S	9411 N SIERRA VISTA AVE	0.160	4405	41.75	41.74
568-101-20-S	9423 N SIERRA VISTA AVE	0.142	4405	41.75	41.74
568-101-21-S	9433 N SIERRA VISTA AVE	0.142	4405	41.75	41.74
568-101-22-S	9443 N SIERRA VISTA AVE	0.153	4405	41.75	41.74
568-101-23-S	9453 N SIERRA VISTA AVE	0.165	4405	41.75	41.74
568-101-24-S	9343 N PRICE AVE	0.161	4405	41.75	41.74
568-101-25-S	9355 N PRICE AVE	0.154	4405	41.75	41.74
568-101-26-S	9367 N PRICE AVE	0.154	4405	41.75	41.74
568-101-27-S	9379 N PRICE AVE	0.149	4405	41.75	41.74
568-101-28-S	9391 N PRICE AVE	0.151	4405	41.75	41.74
568-102-01-S	2047 E BRANDON LN	0.149	4405	41.75	41.74
568-102-02-S	2059 E BRANDON LN	0.137	4405	41.75	41.74
568-102-03-S	2071 E BRANDON LN	0.137	4405	41.75	41.74
568-102-04-S	2083 E BRANDON LN	0.137	4405	41.75	41.74
568-102-05-S	2091 E BRANDON LN	0.137	4405	41.75	41.74
568-102-06-S	2103 E BRANDON LN	0.137	4405	41.75	41.74
568-102-07-S	2113 E BRANDON LN	0.137	4405	41.75	41.74
568-102-08-S	2123 E BRANDON LN	0.137	4405	41.75	41.74
568-102-09-S	2135 E BRANDON LN	0.137	4405	41.75	41.74
568-102-10-S	2147 E BRANDON LN	0.137	4405	41.75	41.74
568-102-11-S	2159 E BRANDON LN	0.137	4405	41.75	41.74
568-102-12-S	2169 E BRANDON LN	0.137	4405	41.75	41.74
568-102-13-S	2168 E RYAN LN	0.137	4405	41.75	41.74
568-102-14-S	2158 E RYAN LN	0.137	4405	41.75	41.74
568-102-15-S	2146 E RYAN LN	0.137	4405	41.75	41.74
568-102-16-S	2134 E RYAN LN	0.137	4405	41.75	41.74
568-102-17-S	2122 E RYAN LN	0.137	4405	41.75	41.74
568-102-18-S	2112 E RYAN LN	0.137	4405	41.75	41.74
568-102-19-S	2102 E RYAN LN	0.137	4405	41.75	41.74
568-102-20-S	2090 E RYAN LN	0.137	4405	41.75	41.74
568-102-21-S	2080 E RYAN LN	0.137	4405	41.75	41.74
568-102-22-S	2070 E RYAN LN	0.137	4405	41.75	41.74
568-102-23-S	2058 E RYAN LN	0.137	4405	41.75	41.74
568-102-24-S	2046 E RYAN LN	0.149	4405	41.75	41.74
568-103-01-S	2045 E RYAN LN	0.160	4405	41.75	41.74
568-103-02-S	2057 E RYAN LN	0.148	4405	41.75	41.74
568-103-03-S	2069 E RYAN LN	0.148	4405	41.75	41.74
568-103-04-S	2081 E RYAN LN	0.152	4405	41.75	41.74
568-103-05-S	2093 E RYAN LN	0.156	4405	41.75	41.74
568-103-06-S	2103 E RYAN LN	0.159	4405	41.75	41.74
568-103-07-S	2115 E RYAN LN	0.164	4405	41.75	41.74
568-103-08-S	2129 E RYAN LN	0.161	4405	41.75	41.74
568-103-09-S	2141 E RYAN LN	0.156	4405	41.75	41.74
568-103-10-S	2153 E RYAN LN	0.152	4405	41.75	41.74

City of Fresno
Landscaping and Lighting Maintenance Dist #1
Fiscal Year 2020/21 Preliminary Assessment Roll

Assessor's Parcel Number	Situs Address	Taxable Acreage	Tract Number	Max Assessment	Charge
568-103-11-S	2163 E RYAN LN	0.147	4405	41.75	41.74
577-110-01-S	10267 N PIERPONT CIR	0.216	4639	100.96	100.96
577-110-02-S	10281 N PIERPONT CIR	0.202	4639	100.96	100.96
577-110-03-S	10295 N PIERPONT CIR	0.202	4639	100.96	100.96
577-110-04-S	10309 N PIERPONT CIR	0.202	4639	100.96	100.96
577-110-05-S	10321 N PIERPONT CIR	0.286	4639	100.96	100.96
577-110-06-S	10331 N PIERPONT CIR	0.413	4639	100.96	100.96
577-110-07-S	10339 N PIERPONT CIR	0.287	4639	100.96	100.96
577-110-08-S	10351 N PIERPONT CIR	0.209	4639	100.96	100.96
577-110-09-S	10365 N PIERPONT CIR	0.209	4639	100.96	100.96
577-110-10-S	10379 N PIERPONT CIR	0.209	4639	100.96	100.96
577-110-11-S	10393 N PIERPONT CIR	0.209	4639	100.96	100.96
577-110-12-S	10407 N PIERPONT CIR	0.209	4639	100.96	100.96
577-110-13-S	10421 N PIERPONT CIR	0.266	4639	100.96	100.96
577-110-14-S	10433 N PIERPONT CIR	0.344	4639	100.96	100.96
577-110-15-S	10439 N PIERPONT CIR	0.256	4639	100.96	100.96
577-110-16-S	10451 N PIERPONT CIR	0.204	4639	100.96	100.96
577-110-17-S	10463 N PIERPONT CIR	0.173	4639	100.96	100.96
577-110-18-S	10475 N PIERPONT CIR	0.204	4639	100.96	100.96
577-110-19-S	10487 N PIERPONT CIR	0.173	4639	100.96	100.96
577-110-20-S	10499 N PIERPONT CIR	0.204	4639	100.96	100.96
577-110-21-S	10212 N PIERPONT CIR	0.270	4639	100.96	100.96
577-110-22-S	10234 N PIERPONT CIR	0.204	4639	100.96	100.96
577-110-23-S	10248 N PIERPONT CIR	0.188	4639	100.96	100.96
577-110-24-S	10260 N PIERPONT CIR	0.188	4639	100.96	100.96
577-110-25-S	10272 N PIERPONT CIR	0.188	4639	100.96	100.96
577-110-26-S	10284 N PIERPONT CIR	0.188	4639	100.96	100.96
577-110-27-S	10296 N PIERPONT CIR	0.188	4639	100.96	100.96
577-110-28-S	10310 N PIERPONT CIR	0.188	4639	100.96	100.96
577-110-29-S	10324 N PIERPONT CIR	0.202	4639	100.96	100.96
577-110-30-S	10323 N STERLING LN	0.202	4639	100.96	100.96
577-110-31-S	10309 N STERLING LN	0.188	4639	100.96	100.96
577-110-32-S	10295 N STERLING LN	0.188	4639	100.96	100.96
577-110-33-S	10283 N STERLING LN	0.188	4639	100.96	100.96
577-110-34-S	10271 N STERLING LN	0.188	4639	100.96	100.96
577-110-35-S	10259 N STERLING LN	0.188	4639	100.96	100.96
577-110-36-S	10247 N STERLING LN	0.188	4639	100.96	100.96
577-110-37-S	10233 N STERLING LN	0.254	4639	100.96	100.96
577-110-38-S	10246 N STERLING LN	0.255	4639	100.96	100.96
577-110-39-S	10258 N STERLING LN	0.204	4639	100.96	100.96
577-110-40-S	10270 N STERLING LN	0.188	4639	100.96	100.96
577-110-41-S	10282 N STERLING LN	0.188	4639	100.96	100.96
577-110-42-S	10294 N STERLING LN	0.188	4639	100.96	100.96
577-110-43-S	10308 N STERLING LN	0.188	4639	100.96	100.96
577-110-44-S	10322 N STERLING LN	0.202	4639	100.96	100.96
577-110-45-S	10446 N PIERPONT CIR	0.202	4639	100.96	100.96
577-110-46-S	10458 N PIERPONT CIR	0.188	4639	100.96	100.96
577-110-47-S	10470 N PIERPONT CIR	0.188	4639	100.96	100.96
577-110-48-S	10482 N PIERPONT CIR	0.188	4639	100.96	100.96
577-110-49-S	10494 N PIERPONT CIR	0.188	4639	100.96	100.96
577-110-50-S	10508 N PIERPONT CIR	0.310	4639	100.96	100.96
577-120-01-S	10169 N PIERPONT CIR	0.292	4639	100.96	100.96
577-120-02-S	10185 N PIERPONT CIR	0.197	4639	100.96	100.96

City of Fresno
Landscaping and Lighting Maintenance Dist #1
Fiscal Year 2020/21 Preliminary Assessment Roll

Assessor's Parcel Number	Situs Address	Taxable Acreage	Tract Number	Max Assessment	Charge
577-120-03-S	10199 N PIERPONT CIR	0.202	4639	100.96	100.96
577-120-04-S	10217 N PIERPONT CIR	0.202	4639	100.96	100.96
577-120-05-S	10235 N PIERPONT CIR	0.202	4639	100.96	100.96
577-120-06-S	10249 N PIERPONT CIR	0.216	4639	100.96	100.96
577-120-07-S	10621 N PIERPONT CIR	0.305	4639	100.96	100.96
577-120-08-S	10609 N PIERPONT CIR	0.263	4639	100.96	100.96
577-120-09-S	10597 N PIERPONT CIR	0.210	4639	100.96	100.96
577-120-10-S	10585 N PIERPONT CIR	0.210	4639	100.96	100.96
577-120-11-S	10573 N PIERPONT CIR	0.210	4639	100.96	100.96
577-120-12-S	10555 N PIERPONT CIR	0.261	4639	100.96	100.96
577-120-13-S	10539 N PIERPONT CIR	0.248	4639	100.96	100.96
577-120-14-S	10527 N PIERPONT CIR	0.278	4639	100.96	100.96
577-120-15-S	10519 N PIERPONT CIR	0.289	4639	100.96	100.96
577-120-16-S	10511 N PIERPONT CIR	0.178	4639	100.96	100.96
577-131-01-S	10540 N SINCLAIR CIR	0.216	4540	100.96	100.96
577-131-02-S	10528 N SINCLAIR CIR	0.210	4540	100.96	100.96
577-131-03-S	10516 N SINCLAIR CIR	0.246	4540	100.96	100.96
577-131-04-S	10504 N SINCLAIR CIR	0.266	4540	100.96	100.96
577-131-05-S	10496 N SINCLAIR CIR	0.413	4540	100.96	100.96
577-131-06-S	10484 N SINCLAIR CIR	0.253	4540	100.96	100.96
577-131-07-S	10474 N SINCLAIR CIR	0.216	4540	100.96	100.96
577-131-08-S	10458 N SINCLAIR CIR	0.216	4540	100.96	100.96
577-131-09-S	10446 N SINCLAIR CIR	0.216	4540	100.96	100.96
577-131-10-S	10432 N SINCLAIR CIR	0.216	4540	100.96	100.96
577-131-11-S	10418 N SINCLAIR CIR	0.241	4540	100.96	100.96
577-131-12-S	10406 N SINCLAIR CIR	0.321	4540	100.96	100.96
577-131-13-S	10398 N SINCLAIR CIR	0.330	4540	100.96	100.96
577-131-14-S	10376 N SINCLAIR CIR	0.200	4540	100.96	100.96
577-131-15-S	10364 N SINCLAIR CIR	0.195	4540	100.96	100.96
577-131-16-S	10360 N SINCLAIR CIR	0.195	4540	100.96	100.96
577-131-17-S	10350 N SINCLAIR CIR	0.200	4540	100.96	100.96
577-131-18-S	10340 N SINCLAIR CIR	0.351	4540	100.96	100.96
577-131-19-S	10322 N SINCLAIR CIR	0.240	4540	100.96	100.96
577-131-20-S	10308 N SINCLAIR CIR	0.173	4540	100.96	100.96
577-131-21-S	10294 N SINCLAIR CIR	0.204	4540	100.96	100.96
577-131-22-S	10282 N SINCLAIR CIR	0.173	4540	100.96	100.96
577-131-23-S	10266 N SINCLAIR CIR	0.204	4540	100.96	100.96
577-131-24-S	10254 N SINCLAIR CIR	0.173	4540	100.96	100.96
577-131-25-S	10240 N SINCLAIR CIR	0.204	4540	100.96	100.96
577-131-26-S	10226 N SINCLAIR CIR	0.204	4540	100.96	100.96
577-131-27-S	10210 N SINCLAIR CIR	0.277	4540	100.96	100.96
577-132-01-S	10485 N SINCLAIR CIR	0.191	4540	100.96	100.96
577-132-02-S	10473 N SINCLAIR CIR	0.225	4540	100.96	100.96
577-132-03-S	10457 N SINCLAIR CIR	0.191	4540	100.96	100.96
577-132-04-S	10441 N SINCLAIR CIR	0.225	4540	100.96	100.96
577-132-05-S	10423 N SINCLAIR CIR	0.191	4540	100.96	100.96
577-132-06-S	10411 N SINCLAIR CIR	0.225	4540	100.96	100.96
577-132-07-S	10319 N SINCLAIR CIR	0.191	4540	100.96	100.96
577-132-08-S	10297 N SINCLAIR CIR	0.225	4540	100.96	100.96
577-132-09-S	10285 N SINCLAIR CIR	0.191	4540	100.96	100.96
577-132-10-S	10267 N SINCLAIR CIR	0.225	4540	100.96	100.96
577-132-11-S	10255 N SINCLAIR CIR	0.191	4540	100.96	100.96
577-132-12-S	10241 N SINCLAIR CIR	0.225	4540	100.96	100.96

City of Fresno
Landscaping and Lighting Maintenance Dist #1
Fiscal Year 2020/21 Preliminary Assessment Roll

Assessor's Parcel Number	Situs Address	Taxable Acreage	Tract Number	Max Assessment	Charge
577-141-01-S	1821 E OAK HAVEN DR	0.201	4564	100.96	100.96
577-141-02-S	1811 E OAK HAVEN DR	0.188	4564	100.96	100.96
577-141-03-S	1801 E OAK HAVEN DR	0.275	4564	100.96	100.96
577-141-04-S	1802 E OAK HAVEN DR	0.328	4564	100.96	100.96
577-141-05-S	1818 E OAK HAVEN DR	0.277	4564	100.96	100.96
577-142-01-S	1830 E OAK HAVEN DR	0.204	4564	100.96	100.96
577-142-02-S	1844 E OAK HAVEN DR	0.206	4564	100.96	100.96
577-142-03-S	1858 E OAK HAVEN DR	0.192	4564	100.96	100.96
577-142-04-S	1870 E OAK HAVEN DR	0.192	4564	100.96	100.96
577-142-05-S	1882 E OAK HAVEN DR	0.170	4564	100.96	100.96
577-142-06-S	1894 E OAK HAVEN DR	0.181	4564	100.96	100.96
577-142-07-S	1920 E OAK HAVEN DR	0.181	4564	100.96	100.96
577-142-08-S	1940 E OAK HAVEN DR	0.170	4564	100.96	100.96
577-142-09-S	1956 E OAK HAVEN DR	0.181	4564	100.96	100.96
577-142-10-S	1970 E OAK HAVEN DR	0.181	4564	100.96	100.96
577-142-11-S	1984 E OAK HAVEN DR	0.239	4564	100.96	100.96
577-142-12-S	10194 N MERIDIAN AVE	0.309	4564	100.96	100.96
577-142-13-S	10180 N MERIDIAN AVE	0.253	4564	100.96	100.96
577-142-14-S	10152 N MERIDIAN AVE	0.196	4564	100.96	100.96
577-142-15-S	10146 N MERIDIAN AVE	0.199	4564	100.96	100.96
577-142-16-S	10138 N MERIDIAN AVE	0.196	4564	100.96	100.96
577-142-17-S	10120 N MERIDIAN AVE	0.202	4564	100.96	100.96
577-142-18-S	10102 N MERIDIAN AVE	0.208	4564	100.96	100.96
577-143-01-S	1973 E OAK HAVEN DR	0.171	4564	100.96	100.96
577-143-02-S	1957 E OAK HAVEN DR	0.163	4564	100.96	100.96
577-143-03-S	1941 E OAK HAVEN DR	0.165	4564	100.96	100.96
577-143-04-S	1925 E OAK HAVEN DR	0.167	4564	100.96	100.96
577-143-05-S	1891 E OAK HAVEN DR	0.165	4564	100.96	100.96
577-143-06-S	1879 E OAK HAVEN DR	0.165	4564	100.96	100.96
577-143-07-S	1867 E OAK HAVEN DR	0.243	4564	100.96	100.96
577-143-08-S	10166 N BARTON AVE	0.227	4564	100.96	100.96
577-143-09-S	10156 N BARTON AVE	0.279	4564	100.96	100.96
577-143-10-S	1860 E DESERT ISLAND DR	0.175	4564	100.96	100.96
577-143-11-S	1876 E DESERT ISLAND DR	0.165	4564	100.96	100.96
577-143-12-S	1896 E DESERT ISLAND DR	0.165	4564	100.96	100.96
577-143-13-S	1924 E DESERT ISLAND DR	0.167	4564	100.96	100.96
577-143-14-S	1942 E DESERT ISLAND DR	0.165	4564	100.96	100.96
577-143-15-S	1958 E DESERT ISLAND DR	0.163	4564	100.96	100.96
577-143-16-S	1974 E DESERT ISLAND DR	0.171	4564	100.96	100.96
577-144-01-S	1975 E DESERT ISLAND DR	0.163	4564	100.96	100.96
577-144-02-S	1961 E DESERT ISLAND DR	0.160	4564	100.96	100.96
577-144-03-S	1943 E DESERT ISLAND DR	0.150	4564	100.96	100.96
577-144-04-S	1923 E DESERT ISLAND DR	0.160	4564	100.96	100.96
577-144-05-S	1903 E DESERT ISLAND DR	0.160	4564	100.96	100.96
577-144-06-S	1885 E DESERT ISLAND DR	0.160	4564	100.96	100.96
577-144-07-S	1869 E DESERT ISLAND DR	0.150	4564	100.96	100.96
577-144-08-S	1851 E DESERT ISLAND DR	0.160	4564	100.96	100.96
577-144-09-S	1835 E DESERT ISLAND DR	0.167	4564	100.96	100.96
577-144-10-S	1834 E LA QUINTA DR	0.167	4564	100.96	100.96
577-144-11-S	1852 E LA QUINTA DR	0.160	4564	100.96	100.96
577-144-12-S	1866 E LA QUINTA DR	0.150	4564	100.96	100.96
577-144-13-S	1886 E LA QUINTA DR	0.160	4564	100.96	100.96
577-144-14-S	1906 E LA QUINTA DR	0.160	4564	100.96	100.96

City of Fresno
Landscaping and Lighting Maintenance Dist #1
Fiscal Year 2020/21 Preliminary Assessment Roll

Assessor's Parcel Number	Situs Address	Taxable Acreage	Tract Number	Max Assessment	Charge
577-144-15-S	1926 E LA QUINTA DR	0.160	4564	100.96	100.96
577-144-16-S	1944 E LA QUINTA DR	0.160	4564	100.96	100.96
577-144-17-S	1962 E LA QUINTA DR	0.160	4564	100.96	100.96
577-144-18-S	1976 E LA QUINTA DR	0.163	4564	100.96	100.96
577-151-01-S	1639 E LA QUINTA DR	0.187	4603	100.96	100.96
577-151-02-S	1629 E LA QUINTA DR	0.181	4603	100.96	100.96
577-151-03-S	1619 E LA QUINTA DR	0.170	4603	100.96	100.96
577-151-04-S	1609 E LA QUINTA DR	0.181	4603	100.96	100.96
577-151-05-S	1599 E LA QUINTA DR	0.181	4603	100.96	100.96
577-151-06-S	1591 E LA QUINTA DR	0.170	4603	100.96	100.96
577-151-07-S	1583 E LA QUINTA DR	0.181	4603	100.96	100.96
577-151-08-S	1575 E LA QUINTA DR	0.239	4603	100.96	100.96
577-151-09-S	10005 N BOYD AVE	0.264	4603	100.96	100.96
577-151-10-S	10015 N BOYD AVE	0.184	4603	100.96	100.96
577-151-11-S	10025 N BOYD AVE	0.162	4603	100.96	100.96
577-151-12-S	10035 N BOYD AVE	0.162	4603	100.96	100.96
577-151-13-S	10045 N BOYD AVE	0.152	4603	100.96	100.96
577-151-14-S	10055 N BOYD AVE	0.160	4603	100.96	100.96
577-151-15-S	10065 N BOYD AVE	0.206	4603	100.96	100.96
577-151-18-S	10044 N BOYD AVE	0.160	4603	100.96	100.96
577-151-19-S	10034 N BOYD AVE	0.173	4603	100.96	100.96
577-151-20-S	1598 E DESERT ISLAND DR	0.173	4603	100.96	100.96
577-151-21-S	1604 E DESERT ISLAND DR	0.241	4603	100.96	100.96
577-151-22-S	1608 E DESERT ISLAND DR	0.266	4603	100.96	100.96
577-151-24-S	1616 E DESERT ISLAND DR	0.218	4603	100.96	100.96
577-151-25-S	1626 E DESERT ISLAND DR	0.173	4603	100.96	100.96
577-151-26-S	1642 E DESERT ISLAND DR	0.173	4603	100.96	100.96
577-151-27-S	1646 E DESERT ISLAND DR	0.229	4603	100.96	100.96
577-151-28-S	1648 E DESERT ISLAND DR	0.272	4603	100.96	100.96
577-151-29-S	1652 E DESERT ISLAND DR	0.367	4603	100.96	100.96
577-151-32-S	1676 E DESERT ISLAND DR	0.152	4603	100.96	100.96
577-151-33-S	1684 E DESERT ISLAND DR	0.152	4603	100.96	100.96
577-151-34-S	1692 E DESERT ISLAND DR	0.152	4603	100.96	100.96
577-151-35-S	1700 E DESERT ISLAND DR	0.152	4603	100.96	100.96
577-151-36-S	1708 E DESERT ISLAND DR	0.167	4603	100.96	100.96
577-151-37-S	1656 E DESERT ISLAND DR	0.245	4603	100.96	100.96
577-151-38-S	1668 E DESERT ISLAND DR	0.156	4603	100.96	100.96
577-151-40-S	1612 E DESERT ISLAND DR	0.238	4603	100.96	100.96
577-151-42-S	10054 N BOYD AVE	0.252	4603	100.96	100.96
577-151-44-S	10075 N BOYD AVE	0.277	4603	100.96	100.96
577-152-01-S	1581 E DESERT ISLAND DR	0.167	4603	100.96	100.96
577-152-02-S	1589 E DESERT ISLAND DR	0.152	4603	100.96	100.96
577-152-03-S	1599 E DESERT ISLAND DR	0.162	4603	100.96	100.96
577-152-04-S	1607 E DESERT ISLAND DR	0.152	4603	100.96	100.96
577-152-05-S	1615 E DESERT ISLAND DR	0.162	4603	100.96	100.96
577-152-06-S	1625 E DESERT ISLAND DR	0.152	4603	100.96	100.96
577-152-07-S	1633 E DESERT ISLAND DR	0.162	4603	100.96	100.96
577-152-08-S	1641 E DESERT ISLAND DR	0.152	4603	100.96	100.96
577-152-09-S	1651 E DESERT ISLAND DR	0.162	4603	100.96	100.96
577-152-10-S	1659 E DESERT ISLAND DR	0.152	4603	100.96	100.96
577-152-11-S	1667 E DESERT ISLAND DR	0.162	4603	100.96	100.96
577-152-12-S	1677 E DESERT ISLAND DR	0.152	4603	100.96	100.96
577-152-13-S	1685 E DESERT ISLAND DR	0.162	4603	100.96	100.96

City of Fresno
Landscaping and Lighting Maintenance Dist #1
Fiscal Year 2020/21 Preliminary Assessment Roll

Assessor's Parcel Number	Situs Address	Taxable Acreage	Tract Number	Max Assessment	Charge
577-152-14-S	1693 E DESERT ISLAND DR	0.152	4603	100.96	100.96
577-152-15-S	1703 E DESERT ISLAND DR	0.152	4603	100.96	100.96
577-152-16-S	1711 E DESERT ISLAND DR	0.167	4603	100.96	100.96
577-152-17-S	1710 E LA QUINTA DR	0.167	4603	100.96	100.96
577-152-18-S	1702 E LA QUINTA DR	0.152	4603	100.96	100.96
577-152-19-S	1692 E LA QUINTA DR	0.152	4603	100.96	100.96
577-152-20-S	1684 E LA QUINTA DR	0.162	4603	100.96	100.96
577-152-21-S	1676 E LA QUINTA DR	0.152	4603	100.96	100.96
577-152-22-S	1666 E LA QUINTA DR	0.162	4603	100.96	100.96
577-152-23-S	1658 E LA QUINTA DR	0.152	4603	100.96	100.96
577-152-24-S	1650 E LA QUINTA DR	0.162	4603	100.96	100.96
577-152-25-S	1640 E LA QUINTA DR	0.152	4603	100.96	100.96
577-152-26-S	1632 E LA QUINTA DR	0.162	4603	100.96	100.96
577-152-27-S	1624 E LA QUINTA DR	0.152	4603	100.96	100.96
577-152-28-S	1614 E LA QUINTA DR	0.162	4603	100.96	100.96
577-152-29-S	1606 E LA QUINTA DR	0.152	4603	100.96	100.96
577-152-30-S	1598 E LA QUINTA DR	0.162	4603	100.96	100.96
577-152-31-S	1588 E LA QUINTA DR	0.152	4603	100.96	100.96
577-152-32-S	1580 E LA QUINTA DR	0.167	4603	100.96	100.96
577-153-01-S	1655 E LA QUINTA DR	0.187	4603	100.96	100.96
577-153-02-S	1663 E LA QUINTA DR	0.170	4603	100.96	100.96
577-153-03-S	1671 E LA QUINTA DR	0.181	4603	100.96	100.96
577-153-04-S	1679 E LA QUINTA DR	0.170	4603	100.96	100.96
577-153-05-S	1687 E LA QUINTA DR	0.181	4603	100.96	100.96
577-153-06-S	1695 E LA QUINTA DR	0.170	4603	100.96	100.96
577-153-07-S	1703 E LA QUINTA DR	0.170	4603	100.96	100.96
577-153-08-S	1711 E LA QUINTA DR	0.272	4603	100.96	100.96
577-153-09-S	1719 E LA QUINTA DR	0.238	4603	100.96	100.96
577-153-10-S	10004 N BARTON AVE	0.179	4603	100.96	100.96
577-153-11-S	10014 N BARTON AVE	0.176	4603	100.96	100.96
578-081-01S	10363 N SIERRA VISTA DR	0.160	4432	51.32	51.32
578-081-02S	10355 N SIERRA VISTA DR	0.200	4432	51.32	51.32
578-081-03S	10347 N SIERRA VISTA	0.236	4432	51.32	51.32
578-081-04S	10339 N SIERRA VISTA DR	0.244	4432	51.32	51.32
578-081-05S	10327 N SIERRA VISTA DR	0.206	4432	51.32	51.32
578-081-06S	10319 N SIERRA VISTA DR	0.188	4432	51.32	51.32
578-081-07S	10299 N SIERRA VISTA DR	0.153	4432	51.32	51.32
578-081-08S	10287 N SIERRA VISTA DR	0.162	4432	51.32	51.32
578-081-09S	2232 E MUIR FIELD DR	0.149	4432	51.32	51.32
578-081-10S	2226 E MUIR FIELD DR	0.160	4432	51.32	51.32
578-081-11S	2220 E MUIR FIELD DR	0.207	4432	51.32	51.32
578-081-12S	2214 E MUIR FIELD DR	0.168	4432	51.32	51.32
578-081-13S	2208 E MUIR FIELD DR	0.155	4432	51.32	51.32
578-081-14S	2204 E MUIR FIELD DR	0.154	4432	51.32	51.32
578-081-15S	2188 E MUIR FIELD DR	0.153	4432	51.32	51.32
578-081-16S	2174 E MUIR FIELD DR	0.151	4432	51.32	51.32
578-081-17S	2160 E MUIR FIELD DR	0.239	4432	51.32	51.32
578-081-18S	10326 N BAIRD AVE	0.192	4432	51.32	51.32
578-081-19S	10340 N BAIRD AVE	0.117	4432	51.32	51.32
578-081-20S	10348 N BAIRD AVE	0.117	4432	51.32	51.32
578-081-21S	10356 N BAIRD AVE	0.117	4432	51.32	51.32
578-081-22S	10364 N BAIRD AVE	0.114	4432	51.32	51.32
578-081-23S	10370 N BAIRD AVE	0.114	4432	51.32	51.32

City of Fresno
Landscaping and Lighting Maintenance Dist #1
Fiscal Year 2020/21 Preliminary Assessment Roll

Assessor's Parcel Number	Situs Address	Taxable Acreage	Tract Number	Max Assessment	Charge
578-081-24S	10376 N BAIRD AVE	0.114	4432	51.32	51.32
578-081-25S	10384 N BAIRD AVE	0.114	4432	51.32	51.32
578-081-26S	10390 N BAIRD AVE	0.114	4432	51.32	51.32
578-082-01S	2203 E MUIR FIELD DR	0.149	4432	51.32	51.32
578-082-02S	2215 E MUIR FIELD DR	0.137	4432	51.32	51.32
578-082-03S	2227 E MUIR FIELD DR	0.137	4432	51.32	51.32
578-082-04S	2239 E MUIR FIELD DR	0.156	4432	51.32	51.32
578-082-05S	10263 N SIERRA VISTA DR	0.159	4432	51.32	51.32
578-083-01S	10266 N SIERRA VISTA DR	0.119	4432	51.32	51.32
578-083-02S	10274 N SIERRA VISTA DR	0.119	4432	51.32	51.32
578-083-03S	10284 N SIERRA VISTA DR	0.119	4432	51.32	51.32
578-083-04S	10292 N SIERRA VISTA DR	0.119	4432	51.32	51.32
578-083-05S	10300 N SIERRA VISTA DR	0.119	4432	51.32	51.32
578-083-06S	10314 N SIERRA VISTA DR	0.137	4432	51.32	51.32
578-083-07S	10340 N SIERRA VISTA DR	0.156	4432	51.32	51.32
578-083-08S	10362 N SIERRA VISTA DR	0.160	4432	51.32	51.32
578-083-09S	10374 N SIERRA VISTA DR	0.149	4432	51.32	51.32
578-091-01S	10333 N PRICE AVE	0.206	4432	51.32	51.32
578-091-02S	10345 N PRICE AVE	0.170	4432	51.32	51.32
578-091-03S	10357 N PRICE AVE	0.170	4432	51.32	51.32
578-092-01S	10261 N PRICE AVE	0.209	4432	51.32	51.32
578-092-02S	10273 N PRICE AVE	0.170	4432	51.32	51.32
578-092-03S	10285 N PRICE AVE	0.170	4432	51.32	51.32
578-092-04S	10297 N PRICE AVE	0.165	4432	51.32	51.32
578-092-05S	10309 N PRICE AVE	0.198	4432	51.32	51.32
578-093-01S	2049 E FOX GLEN DR	0.146	4432	51.32	51.32
578-093-02S	2061 E FOX GLEN DR	0.129	4432	51.32	51.32
578-093-03S	2073 E FOX GLEN DR	0.146	4432	51.32	51.32
578-093-04S	2085 E FOX GLEN DR	0.149	4432	51.32	51.32
578-093-05S	2093 E FOX GLEN DR	0.216	4432	51.32	51.32
578-093-06S	2097 E FOX GLEN DR	0.222	4432	51.32	51.32
578-093-07S	2096 E FOX GLEN DR	0.197	4432	51.32	51.32
578-093-08S	2090 E FOX GLEN DR	0.183	4432	51.32	51.32
578-093-09S	2078 E FOX GLEN DR	0.176	4432	51.32	51.32
578-093-10S	2062 E FOX GLEN DR	0.157	4432	51.32	51.32
578-093-11S	2050 E FOX GLEN DR	0.170	4432	51.32	51.32
578-093-12S	10384 N BACKER DR	0.149	4432	51.32	51.32
578-093-13S	10388 N BACKER DR	0.137	4432	51.32	51.32
578-093-14S	10394 N BACKER DR	0.137	4432	51.32	51.32
578-093-15S	10400 N BACKER DR	0.184	4432	51.32	51.32
578-093-16S	2111 E EMILIE AVE	0.165	4432	51.32	51.32
578-093-17S	2117 E EMILIE AVE	0.114	4432	51.32	51.32
578-093-18S	2125 E EMILIE AVE	0.114	4432	51.32	51.32
578-093-19S	2137 E EMILIE AVE	0.136	4432	51.32	51.32
578-093-20S	2145 E EMILIE AVE	0.309	4432	51.32	51.32
578-093-21S	10352 N WOODROW AVE	0.176	4432	51.32	51.32
578-093-22S	10356 N WOODROW AVE	0.114	4432	51.32	51.32
578-093-23S	10362 N WOODROW AVE	0.114	4432	51.32	51.32
578-093-24S	10376 N WOODROW AVE	0.119	4432	51.32	51.32
578-093-25S	10365 N BAIRD AVE	0.119	4432	51.32	51.32
578-093-26S	10353 N BAIRD AVE	0.114	4432	51.32	51.32
578-093-27S	10345 N BAIRD AVE	0.114	4432	51.32	51.32
578-093-28S	10337 N BAIRD AVE	0.114	4432	51.32	51.32

City of Fresno
Landscaping and Lighting Maintenance Dist #1
Fiscal Year 2020/21 Preliminary Assessment Roll

Assessor's Parcel Number	Situs Address	Taxable Acreage	Tract Number	Max Assessment	Charge
578-093-29S	10329 N BAIRD AVE	0.114	4432	51.32	51.32
578-093-30S	10321 N BAIRD AVE	0.114	4432	51.32	51.32
578-093-31S	10313 N BAIRD AVE	0.216	4432	51.32	51.32
578-093-32S	10301 N BAIRD AVE	0.224	4432	51.32	51.32
578-093-33S	2132 E MUIR FIELD DR	0.160	4432	51.32	51.32
578-093-34S	2120 E MUIR FIELD DR	0.137	4432	51.32	51.32
578-093-35S	2108 E MUIR FIELD DR	0.137	4432	51.32	51.32
578-093-36S	2096 E MUIR FIELD DR	0.137	4432	51.32	51.32
578-093-37S	2084 E MUIR FIELD DR	0.137	4432	51.32	51.32
578-093-38S	2072 E MUIR FIELD DR	0.137	4432	51.32	51.32
578-093-39S	2060 E MUIR FIELD DR	0.137	4432	51.32	51.32
578-093-40S	2048 E MUIR FIELD DR	0.149	4432	51.32	51.32
578-094-01S	2047 E MUIR FIELD DR	0.153	4432	51.32	51.32
578-094-02S	2059 E MUIR FIELD DR	0.137	4432	51.32	51.32
578-094-03S	2071 E MUIR FIELD DR	0.137	4432	51.32	51.32
578-094-04S	2083 E MUIR FIELD DR	0.137	4432	51.32	51.32
578-094-05S	2095 E MUIR FIELD DR	0.142	4432	51.32	51.32
578-094-06S	2107 E MUIR FIELD DR	0.142	4432	51.32	51.32
578-094-07S	2119 E MUIR FIELD DR	0.137	4432	51.32	51.32
578-094-08S	2131 E MUIR FIELD DR	0.137	4432	51.32	51.32
578-094-09S	2143 E MUIR FIELD DR	0.142	4432	51.32	51.32
578-094-10S	2155 E MUIR FIELD DR	0.142	4432	51.32	51.32
578-094-11S	2167 E MUIR FIELD DR	0.137	4432	51.32	51.32
578-094-12S	2179 E MUIR FIELD DR	0.149	4432	51.32	51.32
578-102-01S	10369 N PRICE AVE	0.170	4432	51.32	51.32
578-102-02S	10381 N PRICE AVE	0.192	4432	51.32	51.32
578-102-03S	10393 N PRICE AVE	0.170	4432	51.32	51.32
578-102-04S	10405 N PRICE AVE	0.170	4432	51.32	51.32
578-102-05S	10417 N PRICE AVE	0.170	4432	51.32	51.32
578-102-06S	10429 N PRICE AVE	0.170	4432	51.32	51.32
578-102-07S	10441 N PRICE AVE	0.170	4432	51.32	51.32
578-102-08S	10453 N PRICE AVE	0.198	4432	51.32	51.32
578-102-09S	10465 N PRICE AVE	0.344	4432	51.32	51.32
578-102-10S	2036 E RUSH AVE	0.253	4432	51.32	51.32
578-102-11S	2048 E RUSH AVE	0.179	4432	51.32	51.32
578-102-12S	2060 E RUSH AVE	0.173	4432	51.32	51.32
578-102-13S	2072 E RUSH AVE	0.162	4432	51.32	51.32
578-102-14S	2084 E RUSH AVE	0.155	4432	51.32	51.32
578-102-15S	2096 E RUSH AVE	0.164	4432	51.32	51.32
578-102-16S	2108 E RUSH AVE	0.164	4432	51.32	51.32
578-102-17S	2120 E RUSH AVE	0.164	4432	51.32	51.32
578-102-18S	2132 E RUSH AVE	0.156	4432	51.32	51.32
578-102-19S	2144 E RUSH AVE	0.156	4432	51.32	51.32
578-102-20S	2156 E RUSH AVE	0.156	4432	51.32	51.32
578-102-21S	2168 E RUSH AVE	0.164	4432	51.32	51.32
578-102-22S	2180 E RUSH AVE	0.164	4432	51.32	51.32
578-102-23S	2192 E RUSH AVE	0.156	4432	51.32	51.32
578-102-24S	2204 E RUSH	0.171	4432	51.32	51.32
578-103-01S	10384 N PRICE AVE	0.158	4432	51.32	51.32
578-103-02S	10396 N PRICE AVE	0.149	4432	51.32	51.32
578-103-03S	10408 N PRICE AVE	0.149	4432	51.32	51.32
578-103-04S	10420 N PRICE AVE	0.149	4432	51.32	51.32
578-103-05S	10432 N PRICE AVE	0.149	4432	51.32	51.32

City of Fresno
Landscaping and Lighting Maintenance Dist #1
Fiscal Year 2020/21 Preliminary Assessment Roll

Assessor's Parcel Number	Situs Address	Taxable Acreage	Tract Number	Max Assessment	Charge
578-103-06S	10444 N PRICE AVE	0.158	4432	51.32	51.32
578-103-07S	2065 E RUSH AVE	0.146	4432	51.32	51.32
578-103-08S	2077 E RUSH AVE	0.137	4432	51.32	51.32
578-103-09S	2089 E RUSH AVE	0.140	4432	51.32	51.32
578-103-10S	2101 E RUSH AVE	0.140	4432	51.32	51.32
578-103-11S	2113 E RUSH AVE	0.144	4432	51.32	51.32
578-103-12S	2088 E EMILIE AVE	0.257	4432	51.32	51.32
578-103-13S	2076 E EMILIE AVE	0.168	4432	51.32	51.32
578-103-14S	2064 E EMILIE AVE	0.183	4432	51.32	51.32
578-103-15S	2063 E EMILIE AVE	0.207	4432	51.32	51.32
578-103-16S	2075 E EMILIE AVE	0.206	4432	51.32	51.32
578-103-17S	2087 E EMILIE AVE	0.241	4432	51.32	51.32
578-104-01S	10412 N BACKER AVE	0.160	4432	51.32	51.32
578-104-02S	10418 N BACKER AVE	0.162	4432	51.32	51.32
578-104-03S	10424 N BACKER AVE	0.165	4432	51.32	51.32
578-104-04S	10430 N BACKER AVE	0.160	4432	51.32	51.32
578-104-05S	10436 N BACKER AVE	0.162	4432	51.32	51.32
578-104-06S	10442 N BACKER AVE	0.165	4432	51.32	51.32
578-104-07S	10455 N WOODROW AVE	0.142	4432	51.32	51.32
578-104-08S	10443 N WOODROW AVE	0.121	4432	51.32	51.32
578-104-09S	10431 N WOODROW AVE	0.133	4432	51.32	51.32
578-104-10S	10419 N WOODROW AVE	0.139	4432	51.32	51.32
578-104-11S	10407 N WOODROW AVE	0.153	4432	51.32	51.32
578-104-12S	10395 N WOODROW AVE	0.139	4432	51.32	51.32
578-104-13S	10383 N WOODROW AVE	0.153	4432	51.32	51.32
578-104-14S	10371 N WOODROW AVE	0.134	4432	51.32	51.32
578-104-15S	10359 N WOODROW AVE	0.133	4432	51.32	51.32
578-105-01S	10462 N WOODROW AVE	0.133	4432	51.32	51.32
578-105-02S	10452 N WOODROW AVE	0.114	4432	51.32	51.32
578-105-03S	10440 N WOODROW AVE	0.114	4432	51.32	51.32
578-105-04S	10432 N WOODROW AVE	0.119	4432	51.32	51.32
578-105-05S	10426 N WOODROW AVE	0.114	4432	51.32	51.32
578-105-06S	10414 N WOODROW AVE	0.110	4432	51.32	51.32
578-105-07S	10406 N WOODROW AVE	0.110	4432	51.32	51.32
578-105-08S	10398 N WOODROW AVE	0.110	4432	51.32	51.32
578-105-09S	10392 N WOODROW AVE	0.110	4432	51.32	51.32
578-105-10S	10384 N WOODROW AVE	0.110	4432	51.32	51.32
578-105-11S	10373 N BAIRD AVE	0.114	4432	51.32	51.32
578-105-12S	10381 N BAIRD AVE	0.114	4432	51.32	51.32
578-105-13S	10389 N BAIRD AVE	0.114	4432	51.32	51.32
578-105-14S	10401 N BAIRD AVE	0.114	4432	51.32	51.32
578-105-15S	10409 N BAIRD AVE	0.114	4432	51.32	51.32
578-105-16S	10417 N BAIRD AVE	0.114	4432	51.32	51.32
578-105-17S	10425 N BAIRD AVE	0.114	4432	51.32	51.32
578-105-18S	10431 N BAIRD AVE	0.114	4432	51.32	51.32
578-105-19S	10439 N BAIRD AVE	0.114	4432	51.32	51.32
578-105-20S	10451 N BAIRD AVE	0.114	4432	51.32	51.32
578-105-21S	10461 N BAIRD AVE	0.133	4432	51.32	51.32
578-111-01S	10490 N BAIRD AVE	0.196	4432	51.32	51.32
578-111-02S	10478 N BAIRD AVE	0.159	4432	51.32	51.32
578-111-03S	10466 N BAIRD AVE	0.159	4432	51.32	51.32
578-111-04S	10454 N BAIRD AVE	0.174	4432	51.32	51.32
578-111-05S	10438 N BAIRD AVE	0.201	4432	51.32	51.32

**City of Fresno
Landscaping and Lighting Maintenance Dist #1
Fiscal Year 2020/21 Preliminary Assessment Roll**

Assessor's Parcel Number	Situs Address	Taxable Acreage	Tract Number	Max Assessment	Charge
578-111-06S	10428 N BAIRD AVE	0.268	4432	51.32	51.32
578-111-07S	2294 E RUSH	0.228	4432	51.32	51.32
578-111-08S	2298 E RUSH	0.187	4432	51.32	51.32
578-111-09S	2302 E RUSH	0.208	4432	51.32	51.32
578-111-10S	2306 E RUSH	0.298	4432	51.32	51.32
578-111-11S	2310 E RUSH	0.236	4432	51.32	51.32
578-111-12S	2314 E RUSH	0.156	4432	51.32	51.32
578-111-13S	2320 E RUSH	0.167	4432	51.32	51.32
578-111-14S	2338 E RUSH	0.293	4432	51.32	51.32
578-112-01S	2321 E RUSH	0.149	4432	51.32	51.32
578-112-02S	2309 E RUSH	0.159	4432	51.32	51.32
578-112-03S	2297 E RUSH	0.151	4432	51.32	51.32
578-112-04S	2285 E RUSH	0.149	4432	51.32	51.32
578-112-05S	2273 E RUSH	0.150	4432	51.32	51.32
578-112-06S	2261 E RUSH	0.160	4432	51.32	51.32
578-112-07S	2249 E RUSH	0.198	4432	51.32	51.32
578-112-08S	2237 E RUSH	0.241	4432	51.32	51.32
578-112-09S	10402 N BAIRD AVE	0.162	4432	51.32	51.32
578-112-10S	10379 N SIERRA VISTA	0.292	4432	51.32	51.32
578-112-11S	10391 N SIERRA VISTA	0.224	4432	51.32	51.32
578-112-12S	10403 N SIERRA VISTA AVE	0.174	4432	51.32	51.32
578-112-13S	10415 N SIERRA VISTA AVE	0.149	4432	51.32	51.32
578-112-14S	2290 E CARTER AVE	0.174	4432	51.32	51.32
578-112-15S	2304 E CARTER AVE	0.169	4432	51.32	51.32
578-112-16S	2318 E CARTER AVE	0.160	4432	51.32	51.32
578-113-01S	10392 N SIERRA VISTA DR	0.153	4432	51.32	51.32
578-113-02S	10410 N SIERRA VISTA AVE	0.153	4432	51.32	51.32
578-114-01S	2299 E CARTER AVE	0.160	4432	51.32	51.32
578-114-02S	2315 E CARTER AVE	0.160	4432	51.32	51.32
578-114-03S	2331 E CARTER AVE	0.156	4432	51.32	51.32
Totals					\$729,507.12
Parcel Count					14,870