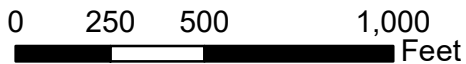
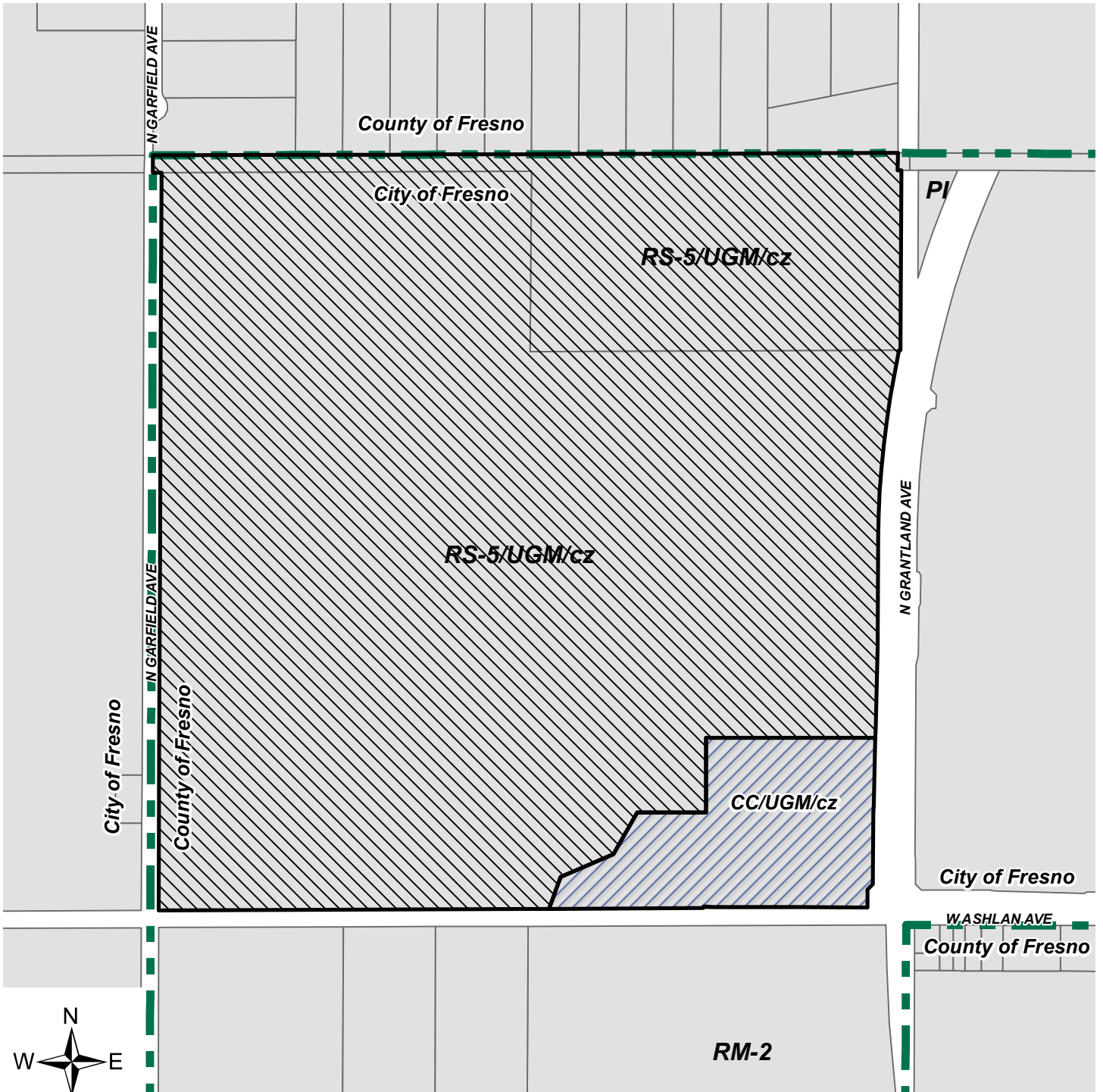



## Exhibit G


# EXHIBIT G - REZONE




This map is believed to be an accurate representation of the City of Fresno GIS data. However, we make no warranties either expressed or implied for the correctness of this data.

**P19-00417**  
**APN: 51202126, 50S**  
**4445 N Grantland Ave**

 City Limits

 Proposes to Rezone Approximately 10.96 Acres from the CC/UGM/cz Zone District to the CC/UGM/cz Zone District (replacing conditions of zoning).

 Proposes to Rezone Approximately 149 Acres from the RS-5/UGM/cz Zone District to the RS-5/UGM/cz Zone District (replacing conditions of zoning).