




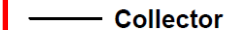





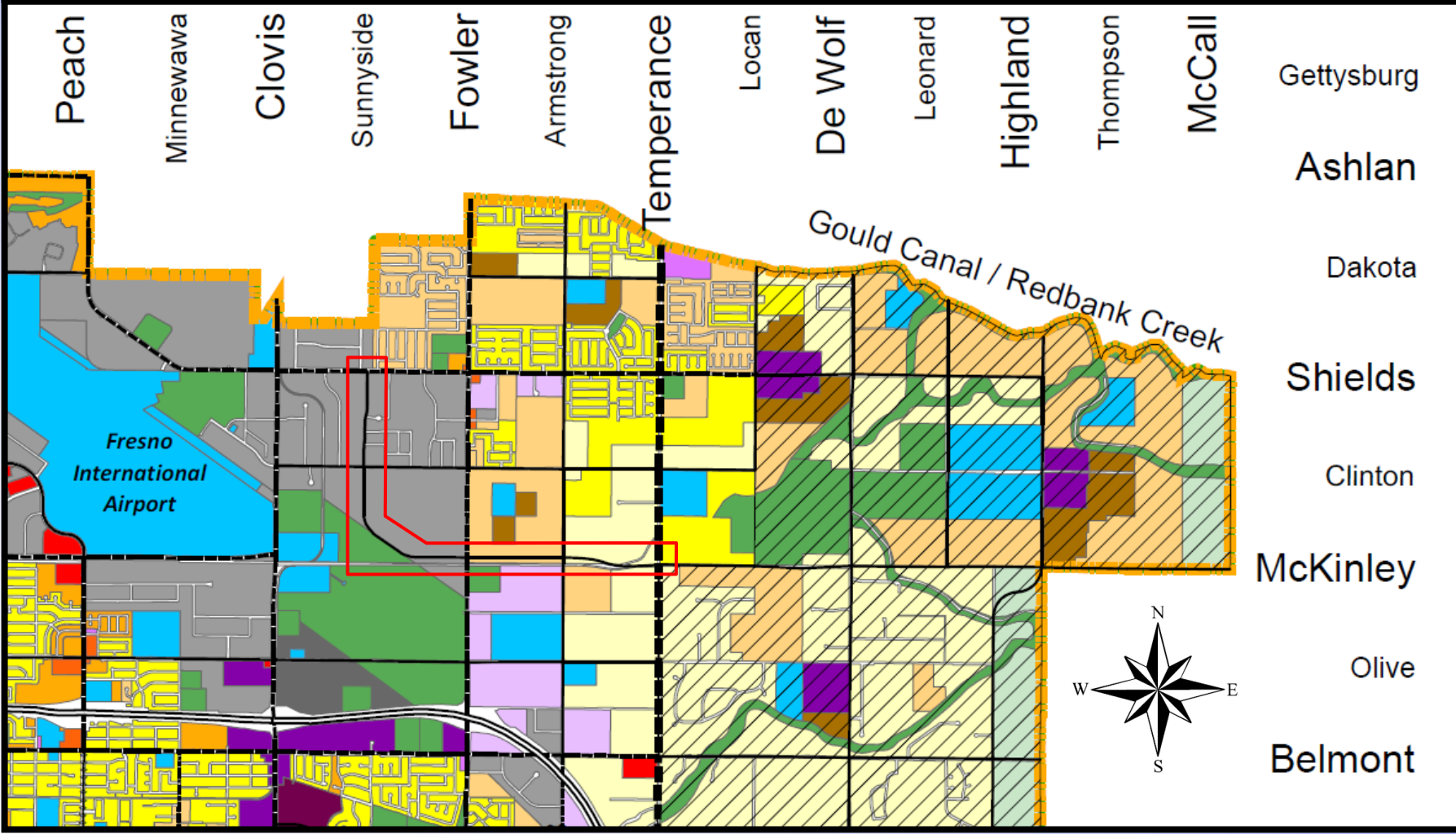
**CONSIDERATION OF
OFFICIAL PLAN LINES (OPL) FOR EAST MCKINLEY
AVENUE BETWEEN NORTH SUNNYSIDE AND
NORTH TEMPERANCE AVENUES;
AND
THE RELATED ENVIRONMENTAL FINDING FOR
ENVIRONMENTAL ASSESSMENT NO.
EA-16-023**

*City Council Hearing
December 08, 2016*

City of Fresno General Plan Land Use and Circulation Map

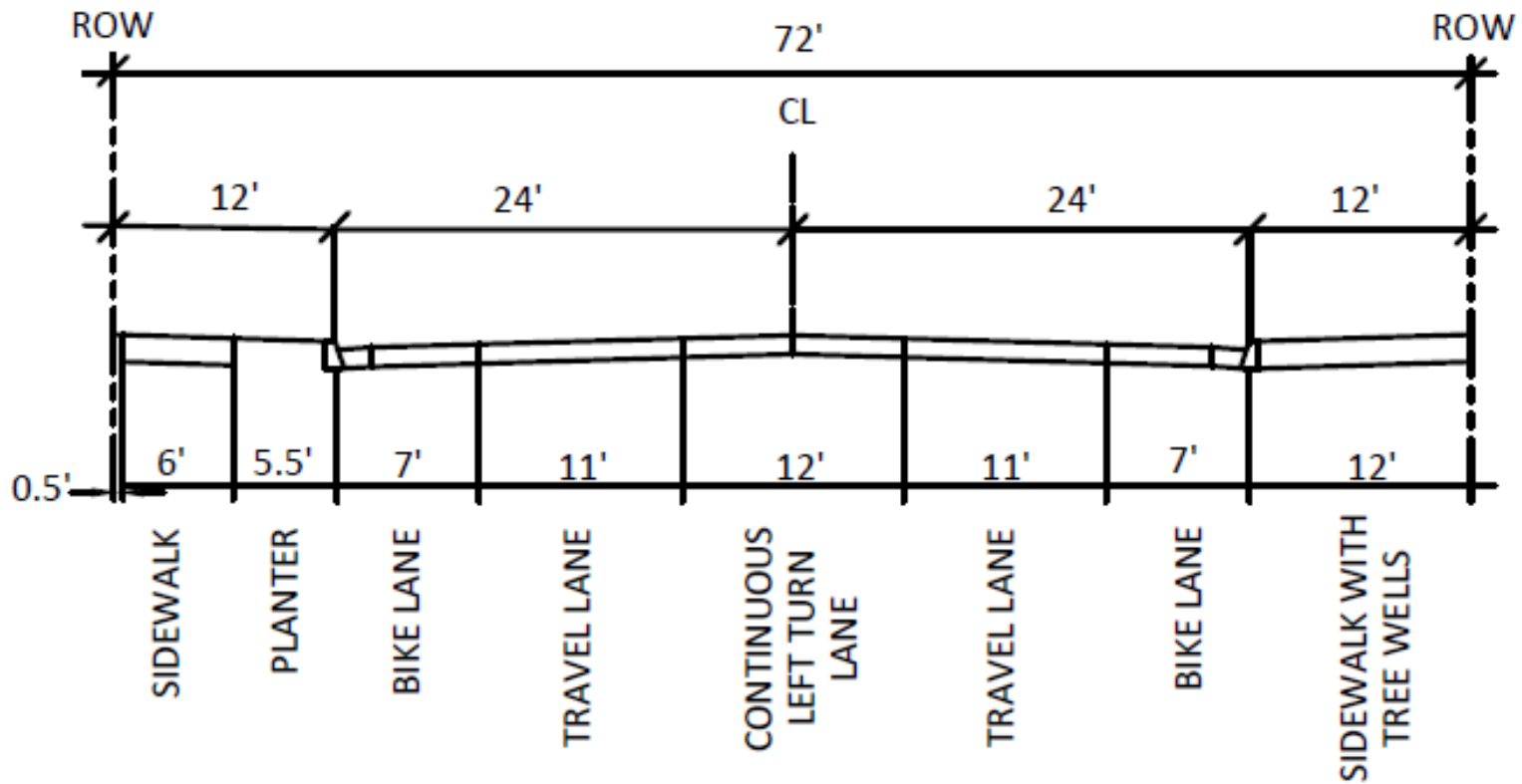
Circulation Legend

- | | | |
|---|---|--|
|  Freeway |  Super Arterial |  Scenic Drive |
|  Expressway |  Arterial |  Collector |
|  Scenic Expressway |  Scenic Arterial |  Scenic Collector |





2015 Aerial Photograph



MCKINLEY COLLECTOR STREET CROSS-SECTION DETAIL