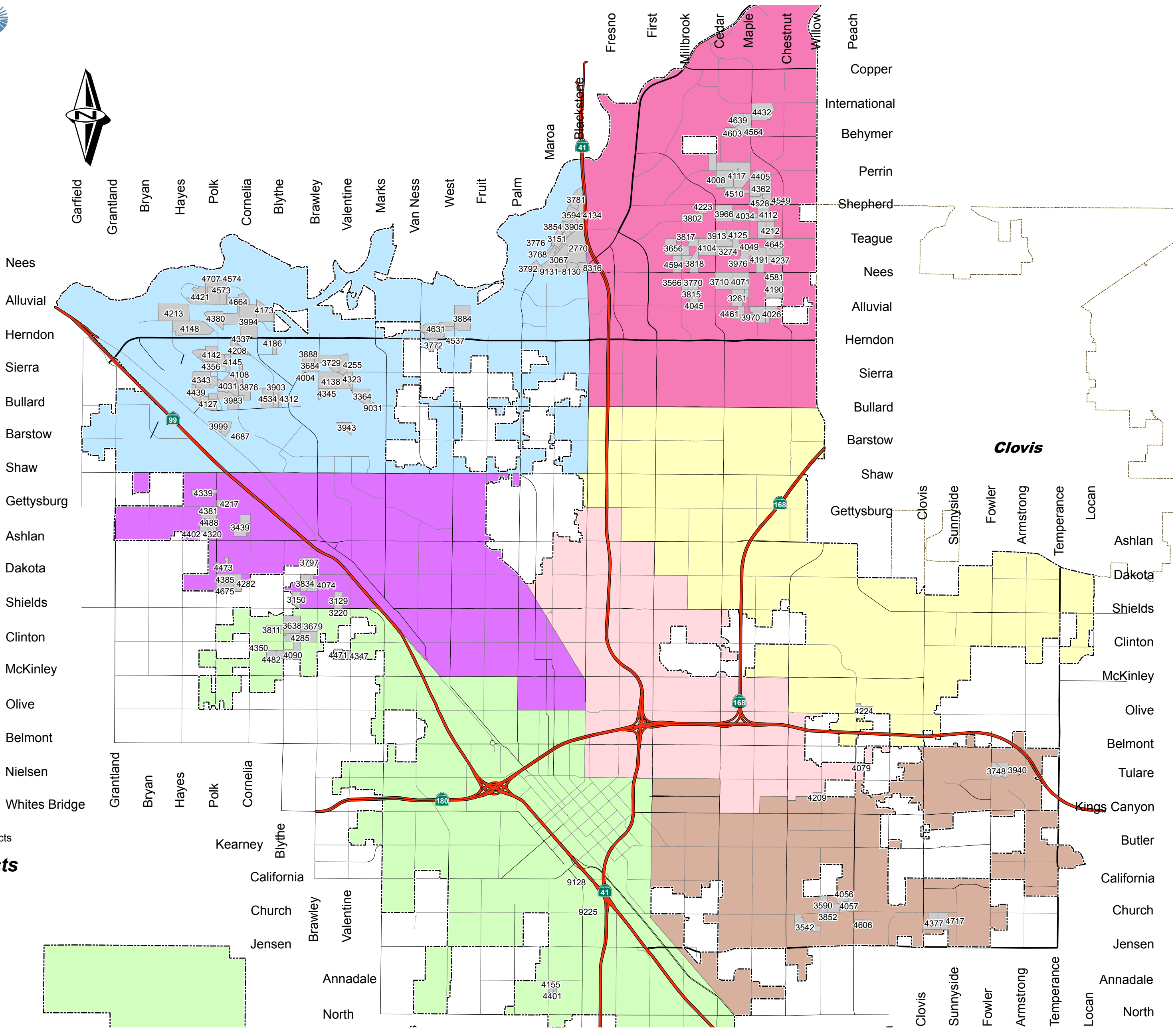


EXHIBIT A



Legend

LLMD Tracts

Council Districts

- District 1
- District 2
- District 3
- District 4
- District 5
- District 6
- District 7

LOCATION MAP
 PORTION OF FRESNO METROPOLITAN AREA
 (MAP 1 OF 5)

K:\A_ADMIN\CFD-LLMD District Admin\LLMD\Annual Assessment Reports\14_15 Reports and Council Actions\2015 Maps\fy14-15 cover.mxd

**BOUNDARY MAP OF CITY OF FRESNO
 LANDSCAPING AND LIGHTING MAINTENANCE DISTRICT NO. 1
 CITY OF FRESNO, COUNTY OF FRESNO, STATE OF CALIFORNIA**

DOC. NO. _____
 FILED IN THE OFFICE OF THE CITY
 CLERK OF THE CITY OF FRESNO THIS
 ____ DAY OF _____, 2015.

ATTEST:
 YVONNE SPENCE, CMC
 CITY CLERK OF THE CITY OF FRESNO

BY: _____
 DEPUTY



A RESOLUTION CONFIRMING THE DIAGRAM
 AND ASSESSMENT FOR THE LEVY OF
 ANNUAL ASSESSMENTS AFTER FORMATION
 OF CITY OF FRESNO LANDSCAPING AND
 LIGHTING MAINTENANCE DISTRICT NO. 1
 WAS ADOPTED BY THE COUNCIL OF THE
 CITY OF FRESNO BY RESOLUTION NO. 2015- ____
 ON _____, 2015

ATTEST:
 YVONNE SPENCE, CMC
 CITY CLERK OF THE CITY OF FRESNO

BY: _____
 DEPUTY



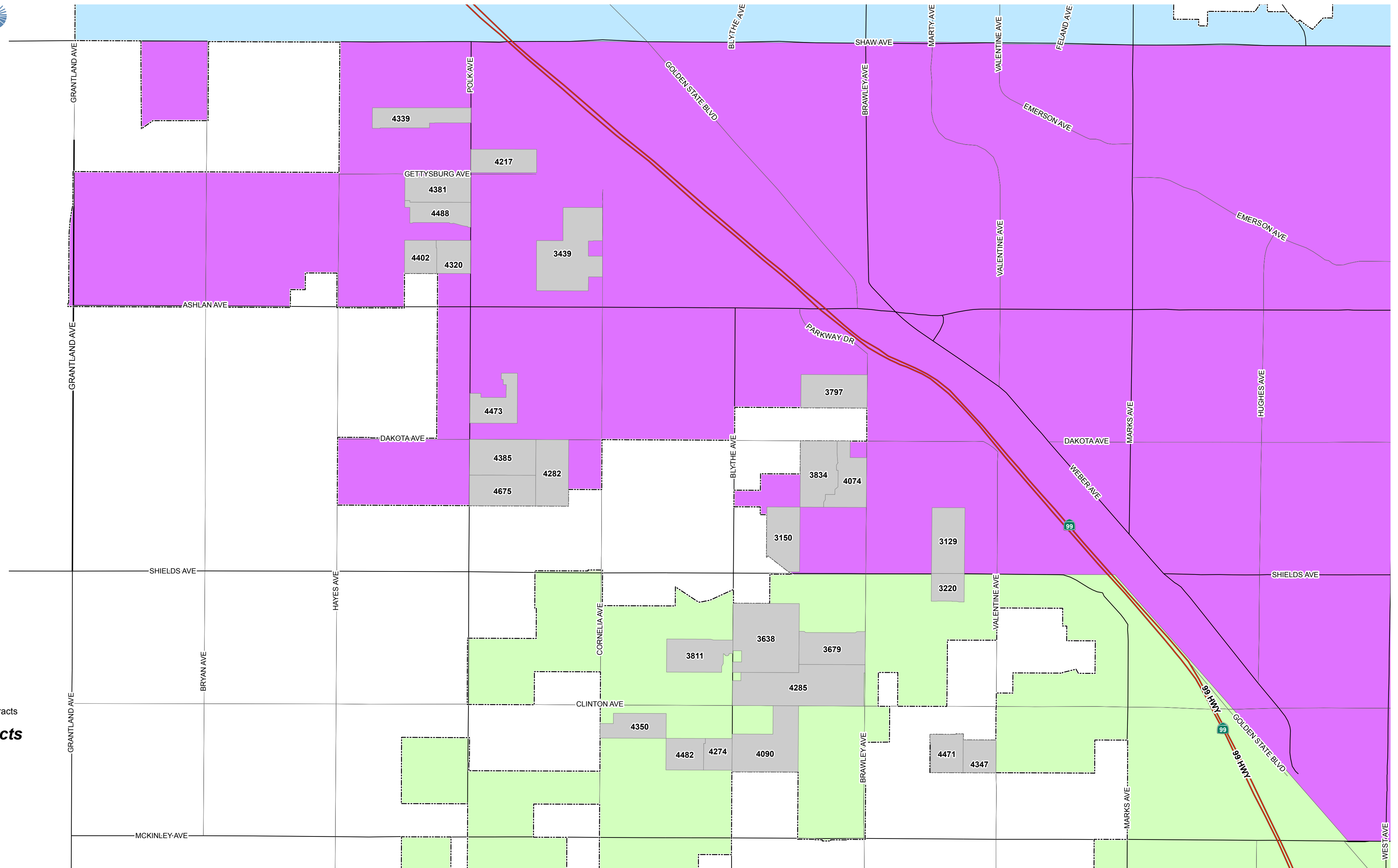
THE ASSESSMENT DIAGRAM OF THE CITY OF FRESNO
 LANDSCAPING AND LIGHTING MAINTENANCE DISTRICT
 NO. 1, WAS FILED THIS ____ DAY OF _____, 2015
 AT THE HOUR OF ____ O'CLOCK ____ M AT BOOK 44,
 PAGES ____ THROUGH ____ OF MAPS OF
 ASSESSMENT AND COMMUNITY FACILITIES DISTRICTS
 IN THE OFFICE OF THE COUNTY RECORDER IN THE
 COUNTY OF FRESNO, STATE OF CALIFORNIA.

PAUL DICTOS, C.P.A.
 COUNTY RECORDER OF THE COUNTY OF FRESNO

BY: _____

ACCT NO. PW00093	CITY OF FRESNO - Public Works Department		
P.W. FILE NO. 7858			
REF. & REV.	CONSTR. ENG.: _____	OFFICE ENG.: _____	
	CITY ENGINEER:		
	DR. BY: S. KRAUTER	SHEET NO. 1	
	CH. BY: _____	OF 5 SHEETS	
	DATE: 6/1/2015	1-P-1343	

EXHIBIT A



Legend

- LLMD Tracts
- Council Districts**
- District 1
- District 2
- District 3
- District 4
- District 5
- District 6
- District 7

LOCATION MAP
PORTION OF FRESNO METROPOLITAN AREA

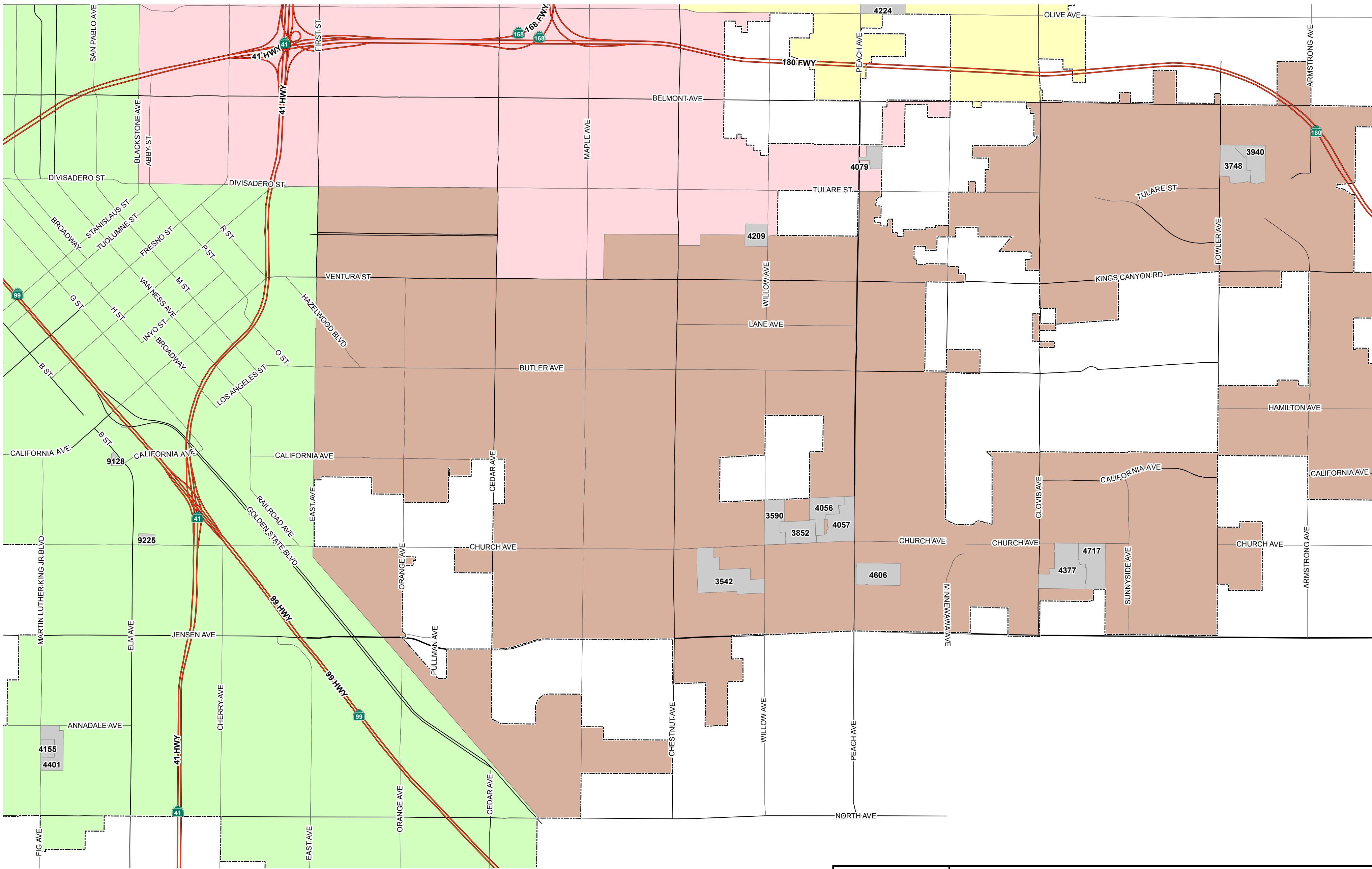
BOUNDARY MAP OF CITY OF FRESNO LANDSCAPING AND LIGHTING MAINTENANCE DISTRICT NO. 1

CITY OF FRESNO, COUNTY OF FRESNO, STATE OF CALIFORNIA

ACCT NO. PW00093	CITY OF FRESNO - Public Works Department	
P.W. FILE NO. 7858		
REF. & REV.	BOUNDARY MAP OF LANDSCAPING AND LIGHTING MAINTENANCE DISTRICT NO. 1	CONSTR. ENG.: _____ OFFICE ENG.: _____
		CITY ENGINEER:
		DR. BY: S. KRAUTER SHEET NO. 2
		CH. BY: _____ OF 5 SHEETS
		DATE: 6/1/2015 1-P-1344

K:\A_ADMIN\CFD-LLMD District Admin\LLMD\Annual Assessment Reports\13_14 Reports and Council Actions\2014\Mapify\14-15 sheet 2.mxd

EXHIBIT A



Legend

- LLMD Tracts
- Council Districts**
- District 1
- District 2
- District 3
- District 4
- District 5
- District 6
- District 7

BOUNDARY MAP OF CITY OF FRESNO LANDSCAPING AND LIGHTING MAINTENANCE DISTRICT NO. 1

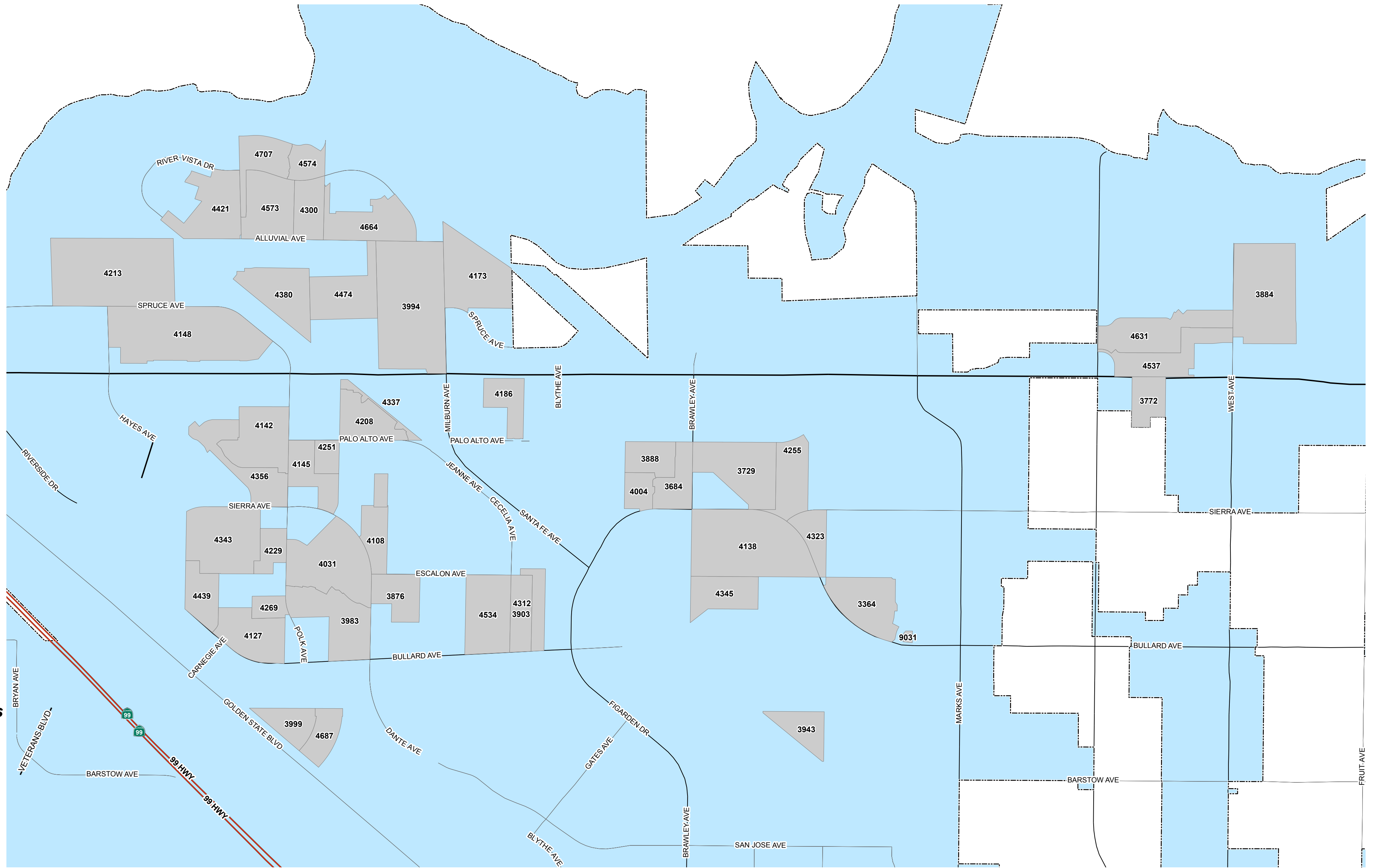
CITY OF FRESNO, COUNTY OF FRESNO, STATE OF CALIFORNIA

LOCATION MAP
PORTION OF FRESNO METROPOLITAN AREA

K:\A_ADMIN\FD-LLMD District Admin\LLMD\Annual Assessment Reports\14_15 Reports and Council Actions\2015 Maps\fy14-15 sheet 3.mxd

ACCT NO. PW00093 P.W. FILE NO. 7858	CITY OF FRESNO - Public Works Department	
REF. & REV.	BOUNDARY MAP OF LANDSCAPING AND LIGHTING MAINTENANCE DISTRICT NO. 1	CONSTR. ENG.: _____ OFFICE ENG.: _____ CITY ENGINEER: DR. BY: S. KRAUTER SHEET NO. 3 CH. By: _____ OF 5 SHEETS DATE: 6/1/2015 1-P-1345

EXHIBIT A



Legend

- LLMD Tracts
- Council Districts**
- District 1
- District 2
- District 3
- District 4
- District 5
- District 6
- District 7

BOUNDARY MAP OF CITY OF FRESNO LANDSCAPING AND LIGHTING MAINTENANCE DISTRICT NO. 1

CITY OF FRESNO, COUNTY OF FRESNO, STATE OF CALIFORNIA

LOCATION MAP

PORTION OF FRESNO METROPOLITAN AREA

K:\A_ADMIN\CFD-LLMD District Admin\LLMD\Annual Assessment Reports\14_15 Reports and Council Actions\2015\Maps\14-15 sheet 4.mxd

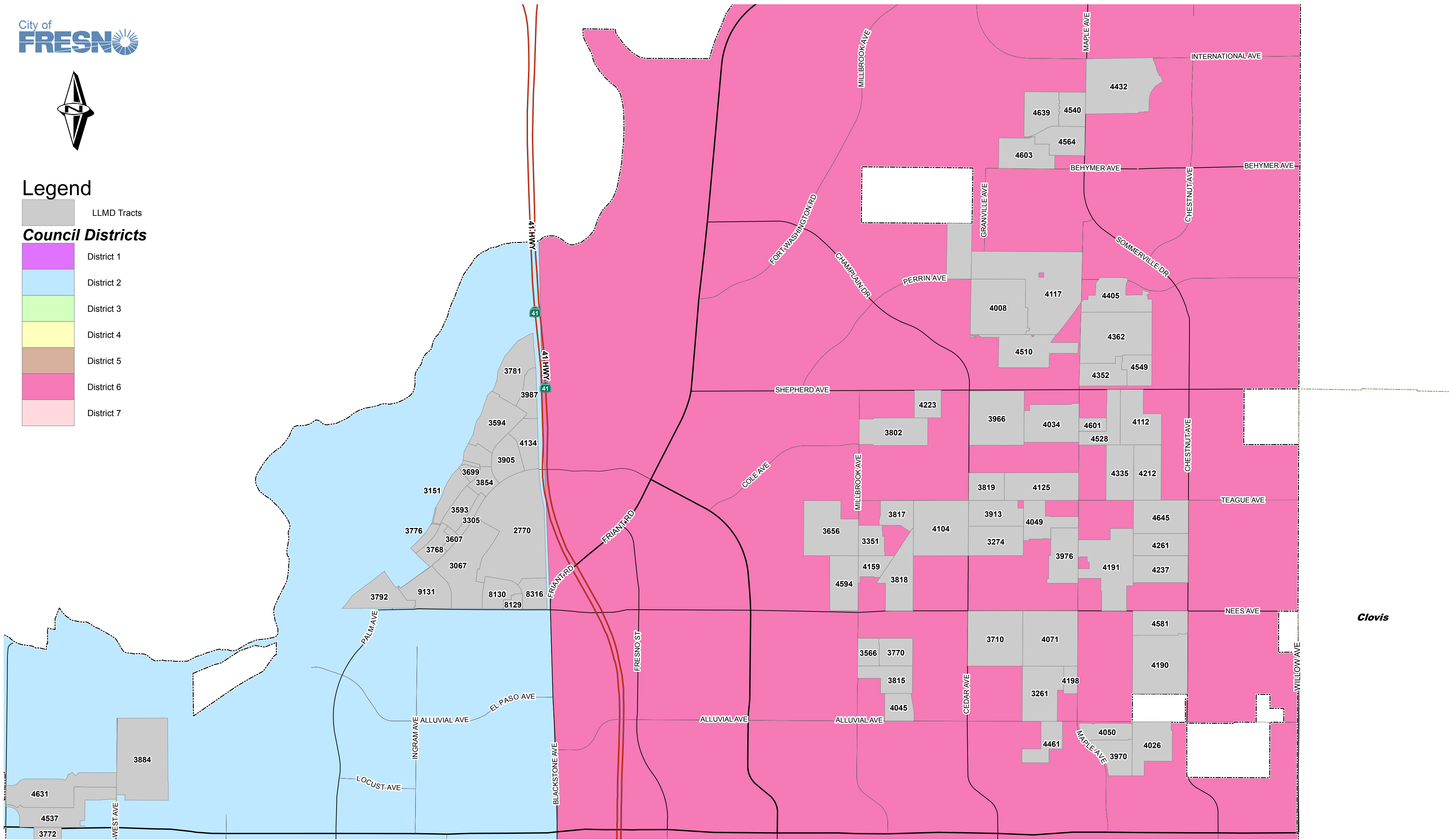
<small>ACCT NO.</small> PW00093	CITY OF FRESNO - Public Works Department		
<small>P.W. FILE NO.</small> 7858			
<small>REF. & REV.</small>	BOUNDARY MAP OF LANDSCAPING AND LIGHTING MAINTENANCE DISTRICT NO. 1		<small>CONSTR. ENG.:</small> _____ <small>OFFICE ENG.:</small> _____
	<small>DR. BY:</small> S. KRAUTER	<small>SHEET NO.</small> 4	
	<small>CH. BY:</small> _____	<small>OF</small> 5 <small>SHEETS</small>	
	<small>DATE:</small> 6/1/2015	1-P-1346	

EXHIBIT A



Legend

- LLMD Tracts
- Council Districts**
- District 1
- District 2
- District 3
- District 4
- District 5
- District 6
- District 7



BOUNDARY MAP OF CITY OF FRESNO LANDSCAPING AND LIGHTING MAINTENANCE DISTRICT NO. 1

CITY OF FRESNO, COUNTY OF FRESNO, STATE OF CALIFORNIA

LOCATION MAP
PORTION OF FRESNO METROPOLITAN AREA

K:\A_ADMIN\CFD-LLMD District Admin\LLMD\Annual Assessment Reports\14_15 Reports and Council Actions\2015 Maps\14-15 sheet 5.mxd

ACCT NO.	PW00093	CITY OF FRESNO - Public Works Department	
P.W. FILE NO.	7858		
REF. & REV.		CONSTR. ENG.:	OFFICE ENG.:
		CITY ENGINEER:	
		DR. BY: S. KRAUTER	SHEET NO. 5
		CH. BY:	OF 5 SHEETS
		DATE: 6/1/2015	1-P-1347