





FINAL TRACT MAP NO 6211  
"NO PHASES"



NOT TO SCALE  
June 26, 2019

**PUBLIC WORKS DEPARTMENT**  
TRAFFIC AND ENGINEERING SERVICES DIVISION  
FEATURES TO BE ADDED BY ANNEXATION NO. 104  
COMMUNITY FACILITIES DISTRICT NO. 11




LANDSCAPE AND IRRIGATION:  
TREES & SHRUBS = 3,983 SF

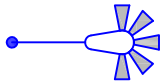


INTERIOR PAVEMENT:  
TOTAL AREA = 8,379 SF

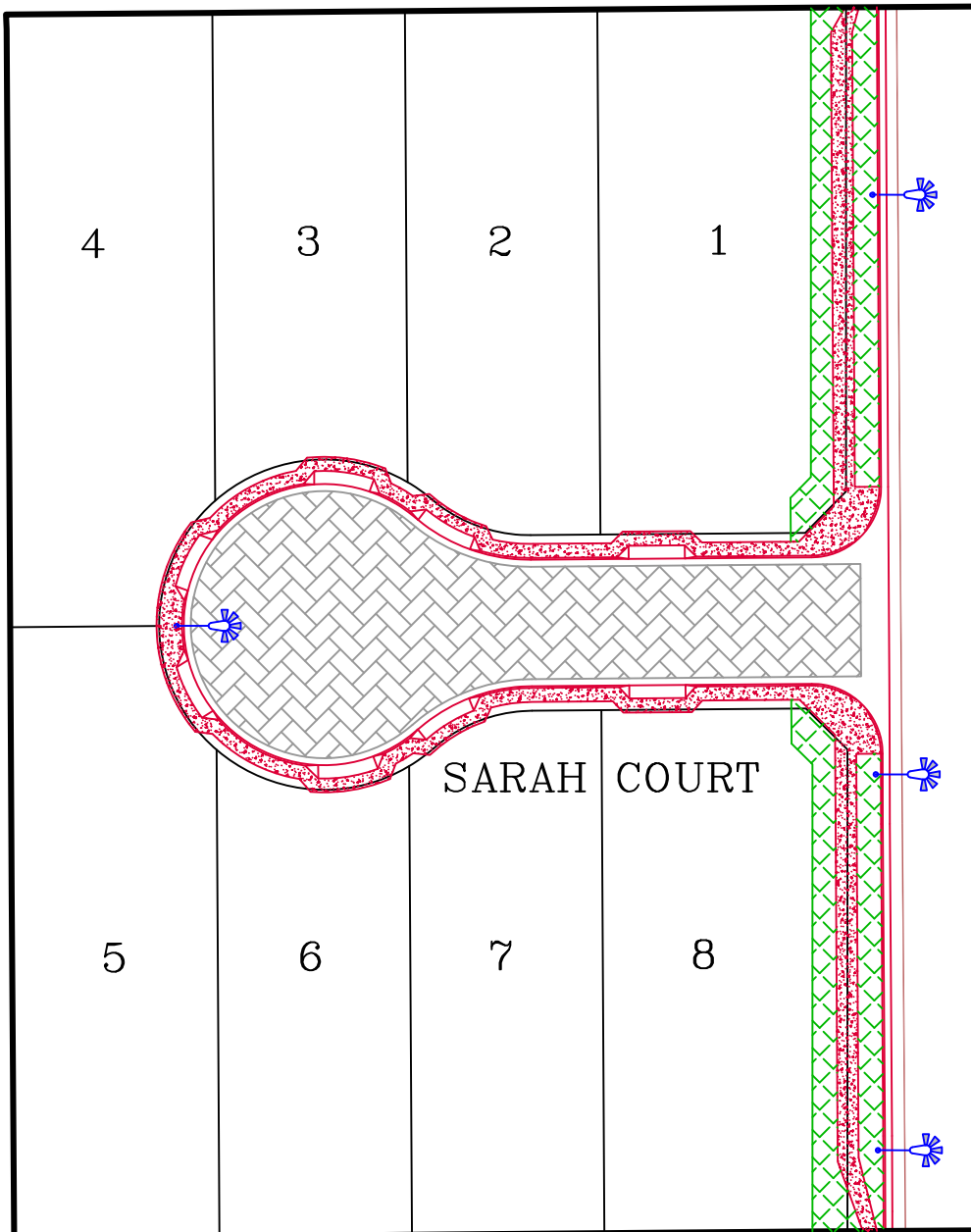
LARGE TREES = 6 EA  
SMALL TREES = 8 EA



CONCRETE IMPROVEMENTS:  
CURB & GUTTER = 750 LF  
VALLEY GUTTER = 464 SF  
SIDEWALK & CURB RAMPS = 3,964 SF



STREET LIGHTS:  
TOTAL = 4 EACH



NORTH MILLBROOK AVENUE