

LOCATION MAP

PORTION OF FRESNO METROPOLITAN AREA
(MAP 1 OF 5)

DOC. NO. _____
FILED IN THE OFFICE OF THE CITY
CLERK OF THE CITY OF FRESNO THIS
_____ DAY OF _____, 2018.

ATTEST:
YVONNE SPENCE, CMC
CITY CLERK OF THE CITY OF FRESNO

BY: _____
DEPUTY

A RESOLUTION CONFIRMING THE DIAGRAM
AND ASSESSMENT FOR THE LEVY OF
ANNUAL ASSESSMENTS AFTER FORMATION
OF CITY OF FRESNO LANDSCAPING AND
LIGHTING MAINTENANCE DISTRICT NO. 1
WAS ADOPTED BY THE COUNCIL OF THE
CITY OF FRESNO BY RESOLUTION NO. 2018-_____
ON _____, 2018

ATTEST:
YVONNE SPENCE, CMC
CITY CLERK OF THE CITY OF FRESNO

BY: _____
DEPUTY

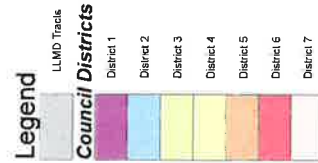
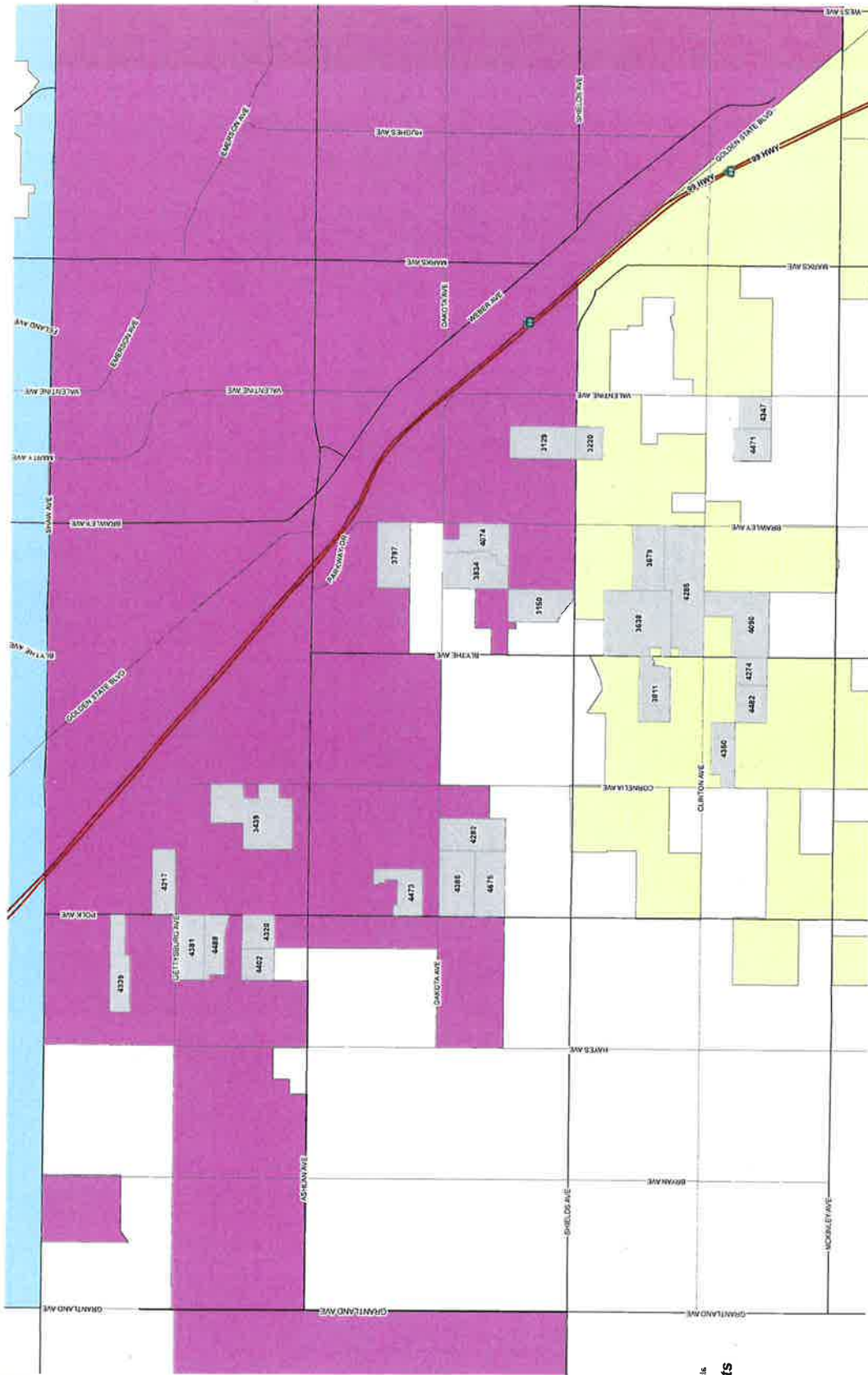
THE ASSESSMENT DIAGRAM OF THE CITY OF FRESNO
LANDSCAPING AND LIGHTING MAINTENANCE DISTRICT
NO. 1 WAS FILED THIS _____ DAY OF _____, 2018
AT THE HOUR OF _____ O'CLOCK _____ M AT BOOK 44,
PAGES _____ THROUGH _____ OF MAPS OF
ASSESSMENT AND COMMUNITY FACILITIES DISTRICTS
IN THE OFFICE OF THE COUNTY RECORDER IN THE
COUNTY OF FRESNO, STATE OF CALIFORNIA.

PAUL DICTOS, C.P.A.
COUNTY RECORDER OF THE COUNTY OF FRESNO
BY: _____



ACCT NO. P.W. FILE NO.	CITY OF FRESNO - Public Works Department
REF. & REV.	CONSTR. ENG.: _____ OFFICE NO.: _____ CITY ENGINEER: BOUNDARY MAP OF LANDSCAPING AND LIGHTING MAINTENANCE DISTRICT NO. 1 DR. BY: A. A. AGUIRRE SHEET NO. 1 CH. BY: _____ SHEET NO. 1 DATE: 5/4/2018

**BOUNDARY MAP OF CITY OF FRESNO
LANDSCAPING AND LIGHTING MAINTENANCE DISTRICT NO. 1**
CITY OF FRESNO, COUNTY OF FRESNO, STATE OF CALIFORNIA

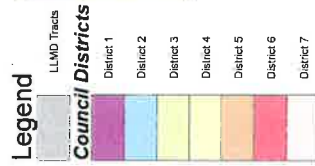
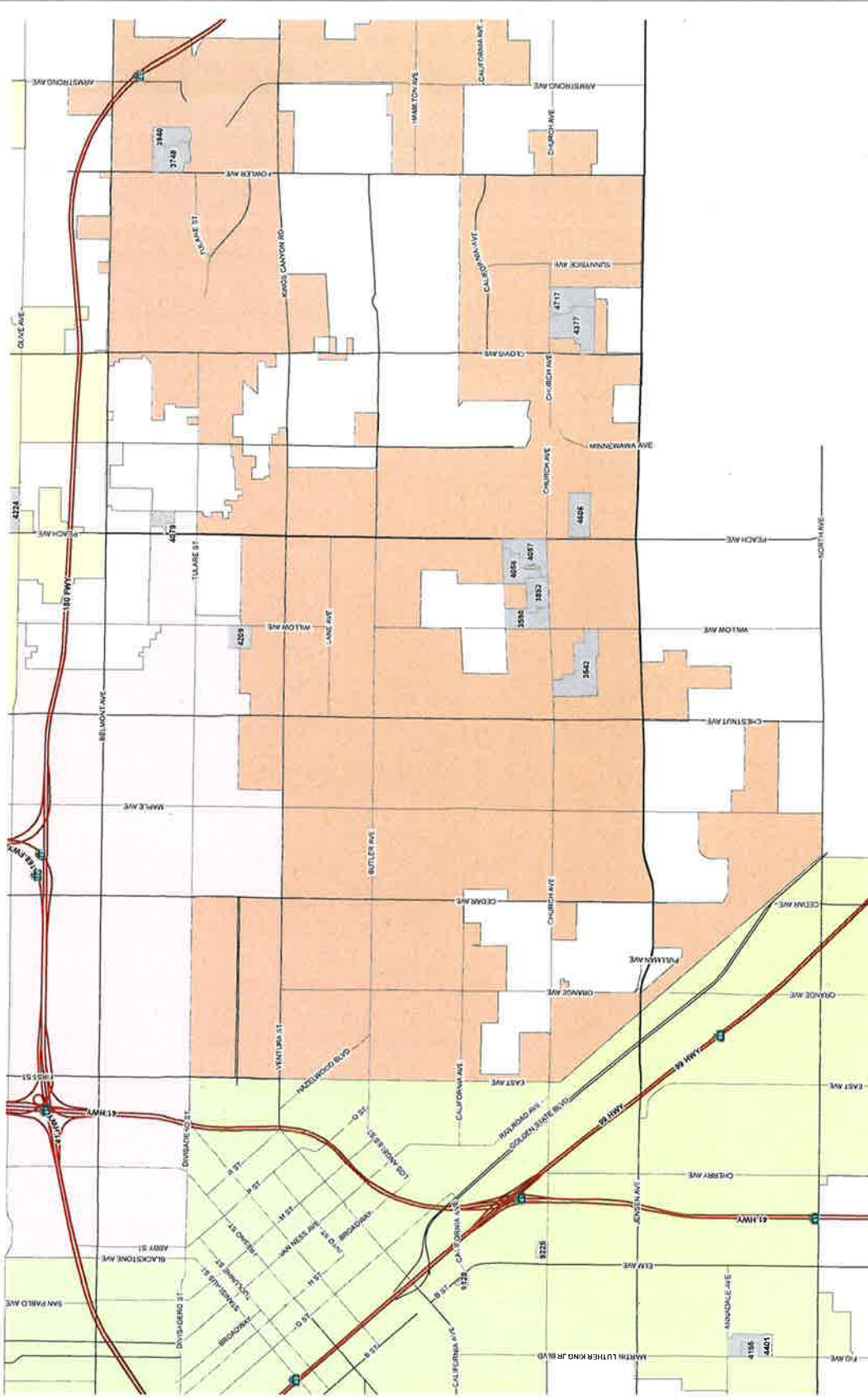


**BOUNDARY MAP OF CITY OF FRESNO
LANDSCAPING AND LIGHTING MAINTENANCE DISTRICT NO. 1**

LOCATION MAP
PORTION OF FRESNO METROPOLITAN AREA

CITY OF FRESNO, COUNTY OF FRESNO, STATE OF CALIFORNIA

ACCT NO.	P.W. FILE NO.	CITY OF FRESNO - Public Works Department
REF. & REV.	CONSTR. ENG.:	OFFICE ENG.:
	CITY ENGINEER:	
	DR. BY: A. A. AGUIRRE	SHEET NO. 2
	CH. BY:	SHEETS
	DATE: 5/14/2015	


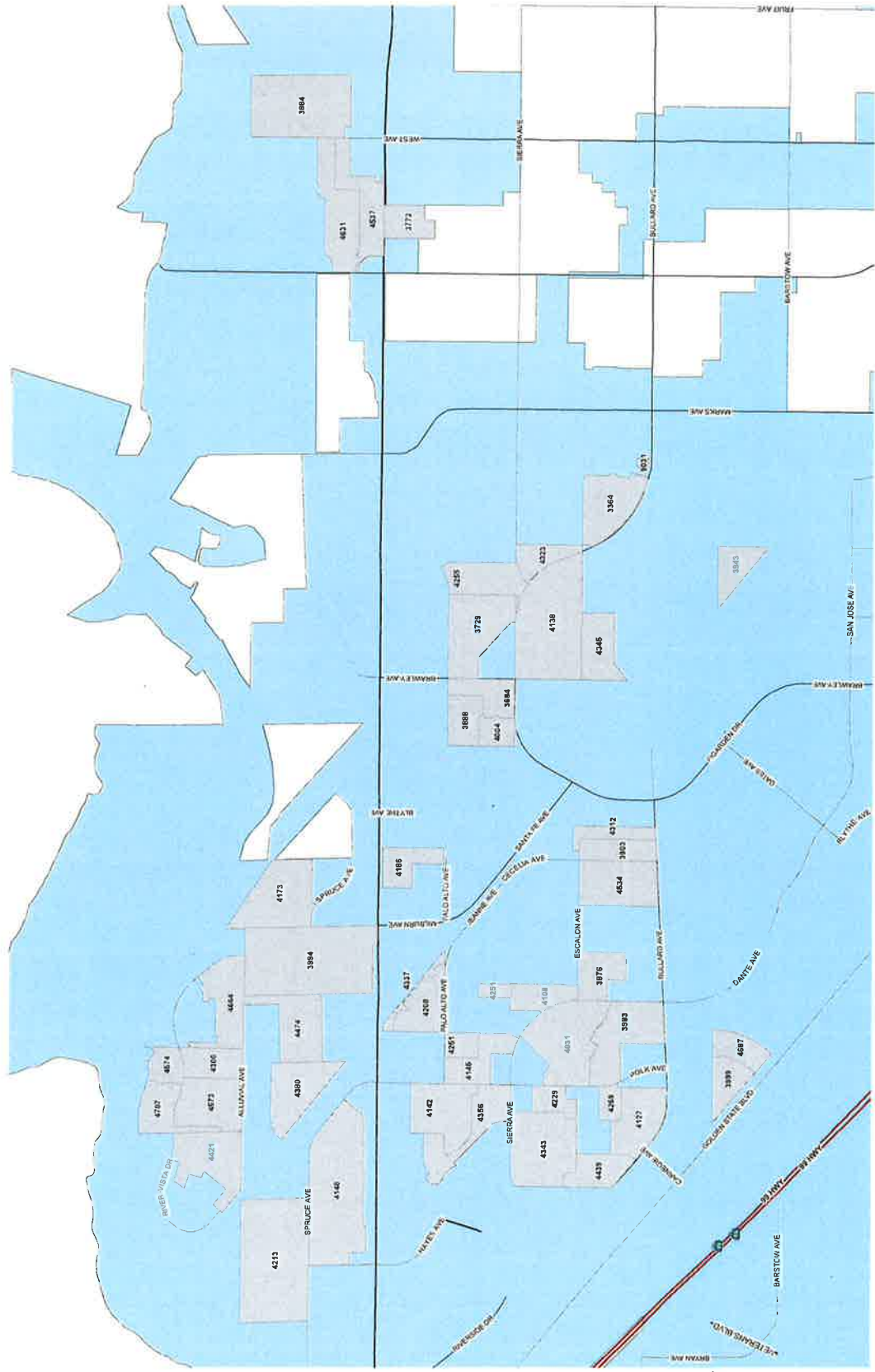


**BOUNDARY MAP OF CITY OF FRESNO
LANDSCAPING AND LIGHTING MAINTENANCE DISTRICT NO. 1**

CITY OF FRESNO, COUNTY OF FRESNO, STATE OF CALIFORNIA

LOCATION MAP
PORTION OF FRESNO METROPOLITAN AREA

ACCT NO.	CITY OF FRESNO - Public Works Department
P.W. FILE NO.	
REF. & REV.	
CONSTR. ENG.	OFFICE ENG.
CITY ENGINEER	
DR. BY	A.A. AGUIRRE
CH. BY	
DATE	3/4/2018
SHEET NO.	3
SHEETS	



LOCATION MAP
PORTION OF FRESNO METROPOLITAN AREA

**BOUNDARY MAP OF CITY OF FRESNO
LANDSCAPING AND LIGHTING MAINTENANCE DISTRICT NO. 1**

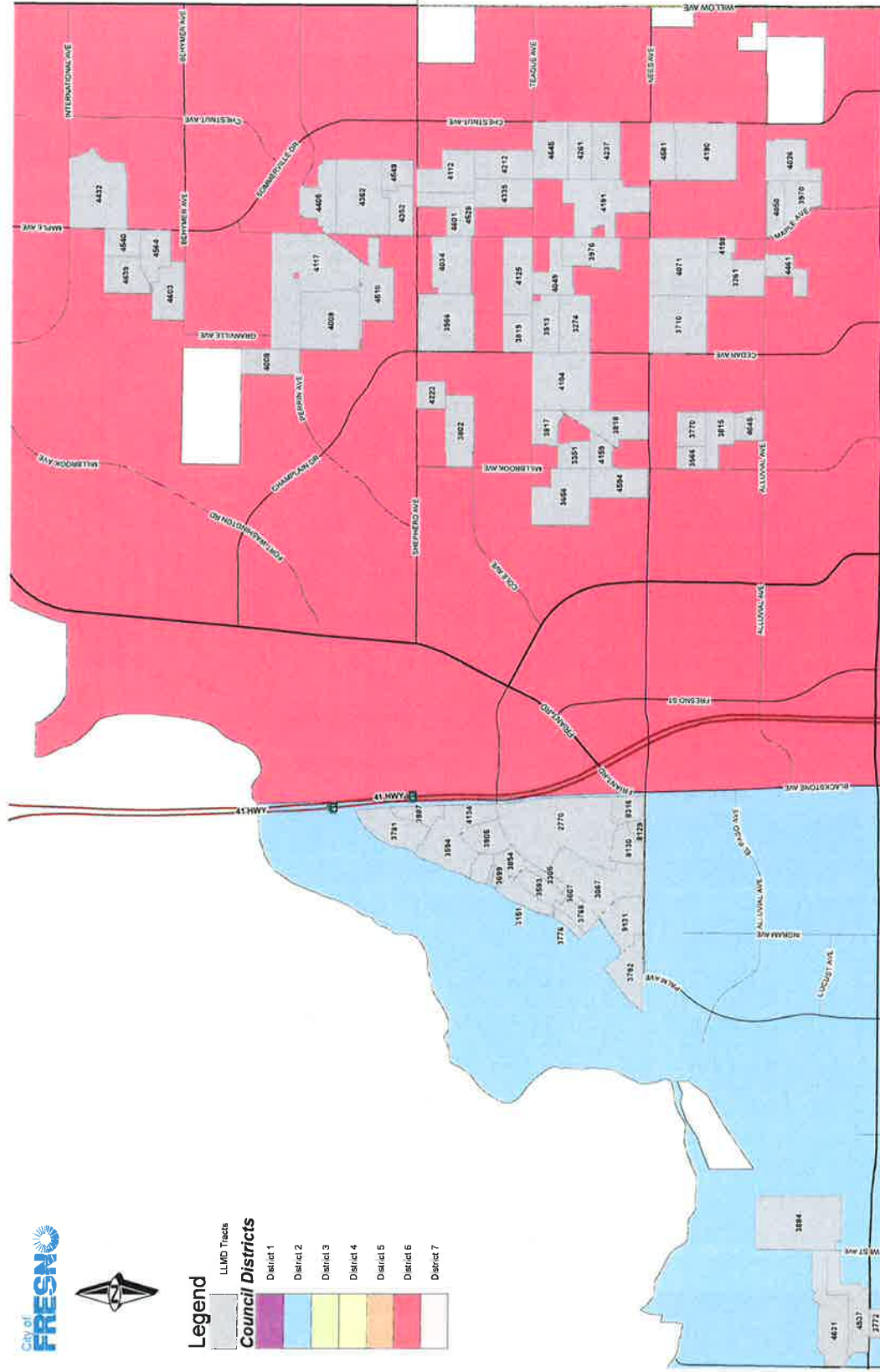
CITY OF FRESNO, COUNTY OF FRESNO, STATE OF CALIFORNIA

ACCT NO.	CITY OF FRESNO - Public Works Department
P.W. FILE NO.	
REF & REV.	
CONSTR. ENG.	OFFICE ENG.
CITY ENGINEER	A.A. AGUIRRE
CH. BY:	SHEET NO. 4
DATE:	5/4/2018
	SHEETS



Legend

- LLMD Tracts
- Council Districts**
- District 1
- District 2
- District 3
- District 4
- District 5
- District 6
- District 7



**BOUNDARY MAP OF CITY OF FRESNO
LANDSCAPING AND LIGHTING MAINTENANCE DISTRICT NO. 1**

CITY OF FRESNO, COUNTY OF FRESNO, STATE OF CALIFORNIA

LOCATION MAP
PORTION OF FRESNO METROPOLITAN AREA

ACCT NO.	CITY OF FRESNO - Public Works Department
P.W. FILE NO.	
REF. & REV.	
CONSTR. ENG.:	OFFICE ENG.:
CITY ENGINEER:	
DRAWN BY: A. AGUIRRE	SHEET NO. 5
CHECKED BY:	SHEETS
DATE: 5/4/2018	