



CITY OF
FRESNO
 PUBLIC WORKS DEPARTMENT
 TRAFFIC AND ENGINEERING SERVICES DIVISION
 FEATURES TO BE ADDED BY ANNEXATION NO. 16
 COMMUNITY FACILITIES DISTRICT NO. 9




NOT TO SCALE
 March 10, 2017

FINAL PARCEL MAP NO. 2014-06 AND TWO ADJACENT PARCELS



TRAIL LANDSCAPE AND IRRIGATION:
 TOTAL = 23,715 SF



TRAIL BARK ONLY:
 TOTAL = 25,119 SF



INTERIOR PAVEMENT:
 TOTAL AREA = 216,825 SF



TRAIL PAVEMENT:
 TOTAL AREA = 25,665 SF



CONCRETE IMPROVEMENTS:
 CURB & GUTTER = 5,255 LF
 VALLEY GUTTER = 1,103 SF
 SIDEWALK & CURB RAMPS = 31,089 SF
 MEDIAN CAPPING = 1,680

STREET LIGHTS:
 13 EXISTING 70W HPS
 2 EXISTING 200W HPS SAFETY
 6 PROPOSED LOCAL LED
 1 PROPOSED CUL-DE-SAC LED



BARRIER FENCE:
 TOTAL = 2,127 LF

