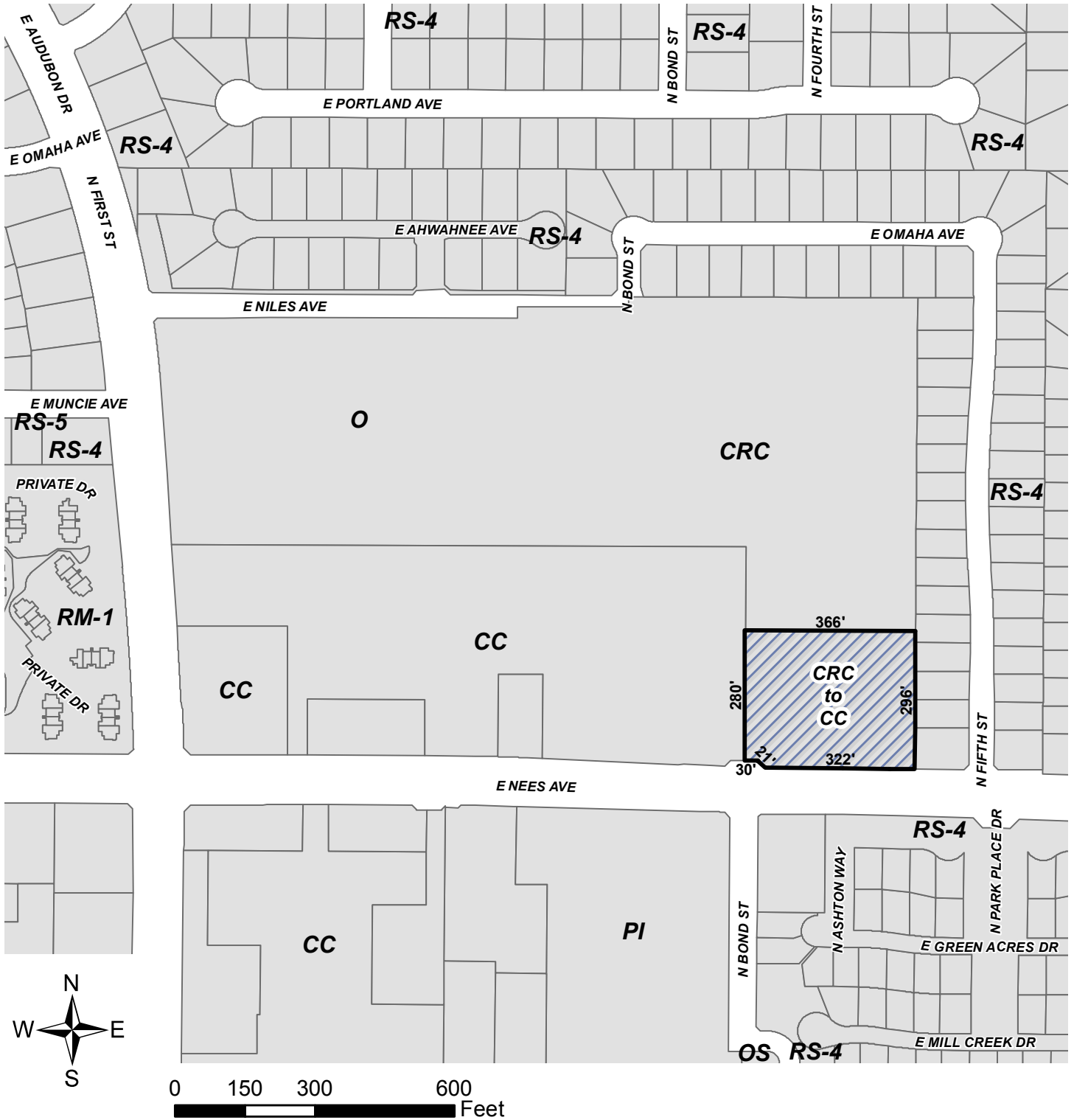



EXHIBIT B


Proposed Land Use and Zoning Map

EXHIBIT

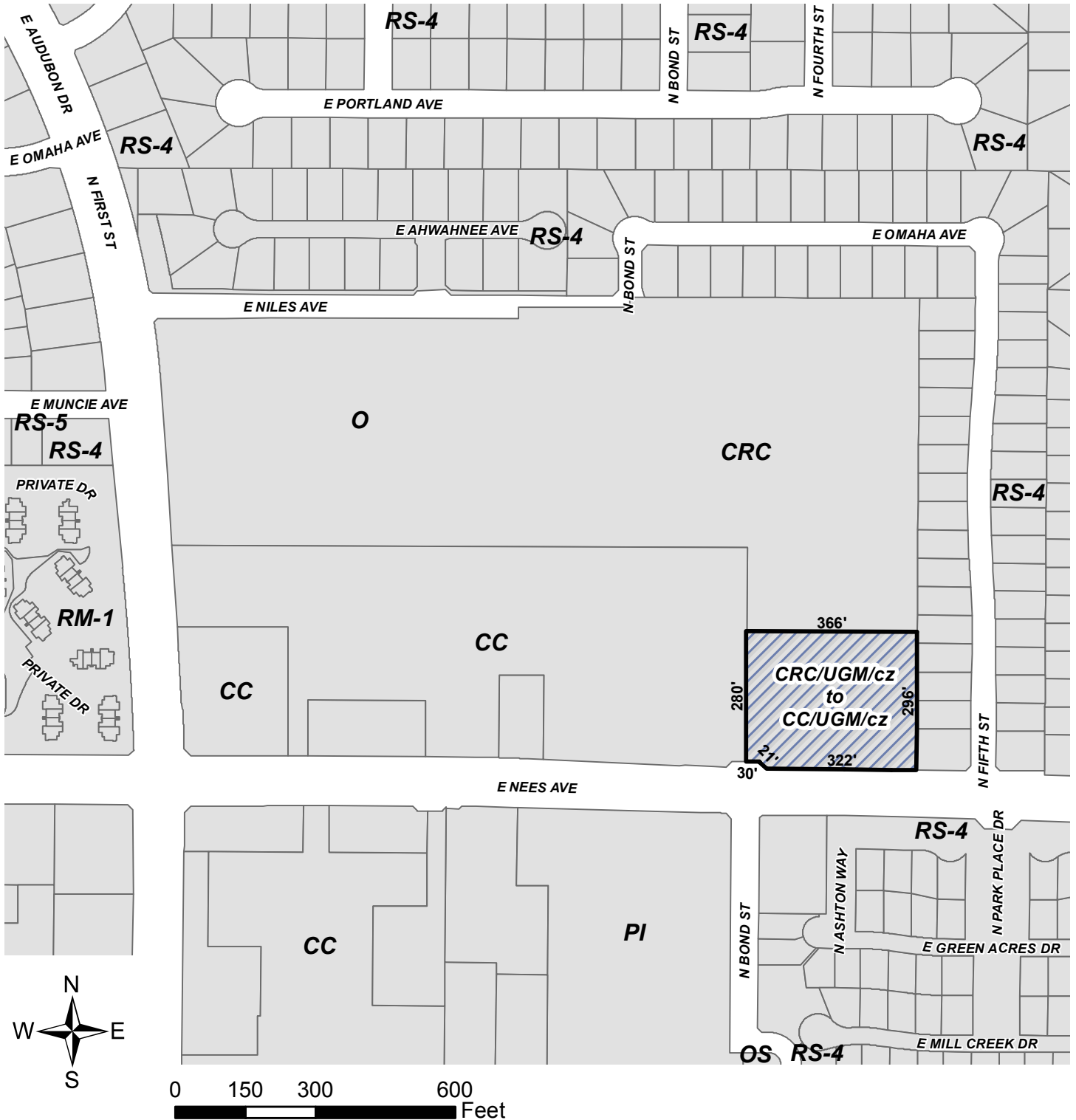


A-17-009
APN: 402-220-66
836 E Nees Avenue

 City Limits


 From CRC (Commercial - Recreation) to CC (Commercial - Community) (2.49 Ac.)

EXHIBIT



R-17-013
APN: 402-220-66
836 E Nees Avenue

 City Limits

 To reclassify a portion of the property from CRC to CC/UGM/cz 2.49