

Legend

- LLMD Tracts
- Council Districts**
- District 1
- District 2
- District 3
- District 4
- District 5
- District 6
- District 7

LOCATION MAP
 PORTION OF FRESNO METROPOLITAN AREA
 (MAP 1 OF 5)

**BOUNDARY MAP OF CITY OF FRESNO
 LANDSCAPING AND LIGHTING MAINTENANCE DISTRICT NO. 1**

CITY OF FRESNO, COUNTY OF FRESNO, STATE OF CALIFORNIA

K:\LANDSCAPE\Aerial\LLMD\Annual Assessment Reports\12_20 Reports and Council Action Exhibits\MXD\FY20-21 Cover.mxd

DOC. NO. _____
 FILED IN THE OFFICE OF THE CITY
 CLERK OF THE CITY OF FRESNO THIS
 ____ DAY OF _____, 2020.

ATTEST:
 YVONNE SPENCE, CMC
 CITY CLERK OF THE CITY OF FRESNO
 BY: _____
 DEPUTY



A RESOLUTION CONFIRMING THE DIAGRAM
 AND ASSESSMENT FOR THE LEVY OF
 ANNUAL ASSESSMENTS AFTER FORMATION
 OF CITY OF FRESNO LANDSCAPING AND
 LIGHTING MAINTENANCE DISTRICT NO. 1
 WAS ADOPTED BY THE COUNCIL OF THE
 CITY OF FRESNO BY RESOLUTION NO. 2020-____
 ON _____, 2020

ATTEST:
 YVONNE SPENCE, CMC
 CITY CLERK OF THE CITY OF FRESNO
 BY: _____
 DEPUTY











THE ASSESSMENT DIAGRAM OF THE CITY OF FRESNO
 LANDSCAPING AND LIGHTING MAINTENANCE DISTRICT
 NO. 1, WAS FILED THIS ____ DAY OF _____, 2020
 AT THE HOUR OF ____ O'CLOCK ____ M AT BOOK ____,
 PAGES ____ THROUGH ____ OF MAPS OF
 ASSESSMENT AND COMMUNITY FACILITIES DISTRICTS
 IN THE OFFICE OF THE COUNTY RECORDER IN THE
 COUNTY OF FRESNO, STATE OF CALIFORNIA.

PAUL DICTOS, C.P.A.
 COUNTY RECORDER OF THE COUNTY OF FRESNO
 BY: _____

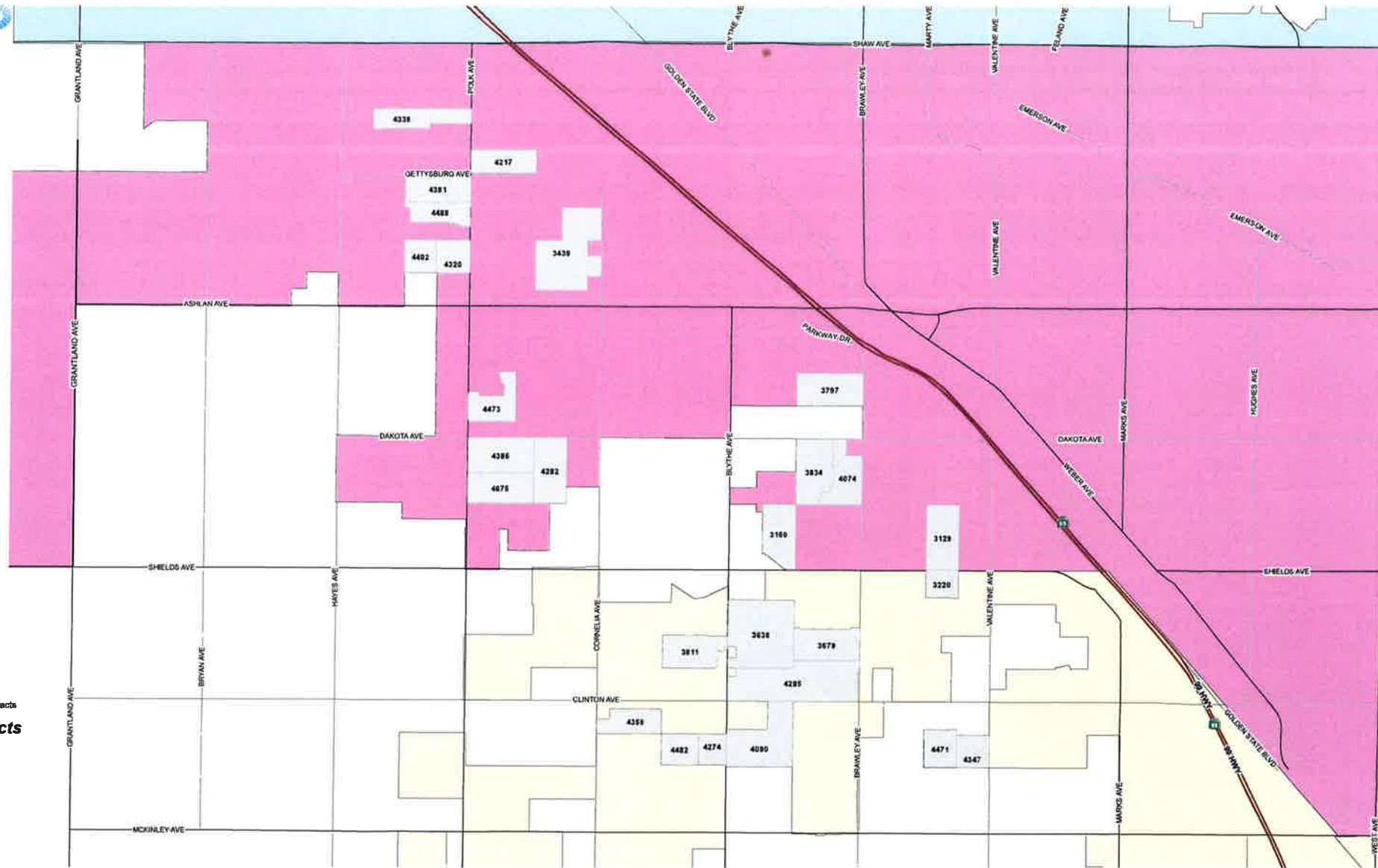
ACCT NO.	CITY OF FRESNO - Public Works Department	
P.W. FILE NO.		
REF. & REV.	BOUNDARY MAP OF LANDSCAPING AND LIGHTING MAINTENANCE DISTRICT NO. 1	CONSTR. ENG.: _____ OFFICE ENG.: _____ CITY ENGINEER: DR. BY: A. AGUIRRE SHEET NO. 1 CH. BY: _____ SHEETS DATE: 4/30/2020



Legend

-  LLMD Tracts
- Council Districts**
-  District 1
-  District 2
-  District 3
-  District 4
-  District 5
-  District 6
-  District 7

LOCATION MAP
PORTION OF FRESNO METROPOLITAN AREA



**BOUNDARY MAP OF CITY OF FRESNO
LANDSCAPING AND LIGHTING MAINTENANCE DISTRICT NO. 1**

CITY OF FRESNO, COUNTY OF FRESNO, STATE OF CALIFORNIA

ACCT NO.	CITY OF FRESNO - Public Works Department		
P.W. FILE NO.			
REF. & REV.	CONSTR. ENG.:	OFFICE ENG.:	
	CITY ENGINEER:		
	DR. BY: A. AGUIRRE	SHEET NO. 2	
	CH. BY:	SHEETS	
	DATE: 4/30/2020		

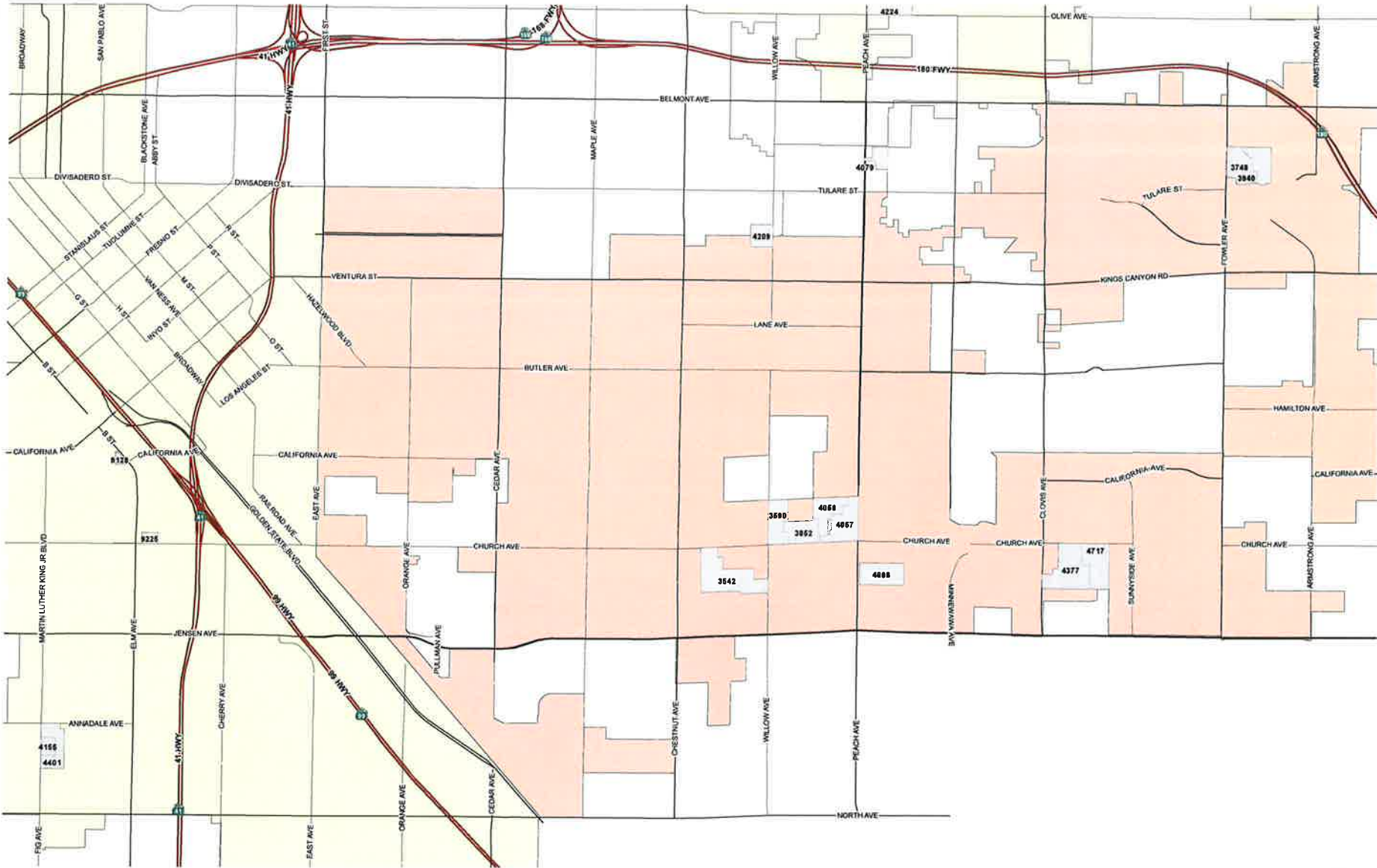
K:\LANDSCAPING\Annual Assessment Reports\19_20 Reports and Council Actions\19\MS&MD\YF Y20-21 sheet 2.mxd



Legend

- LLM District Tracts
- Council Districts**
- District 1
- District 2
- District 3
- District 4
- District 5
- District 6
- District 7

LOCATION MAP
PORTION OF FRESNO METROPOLITAN AREA

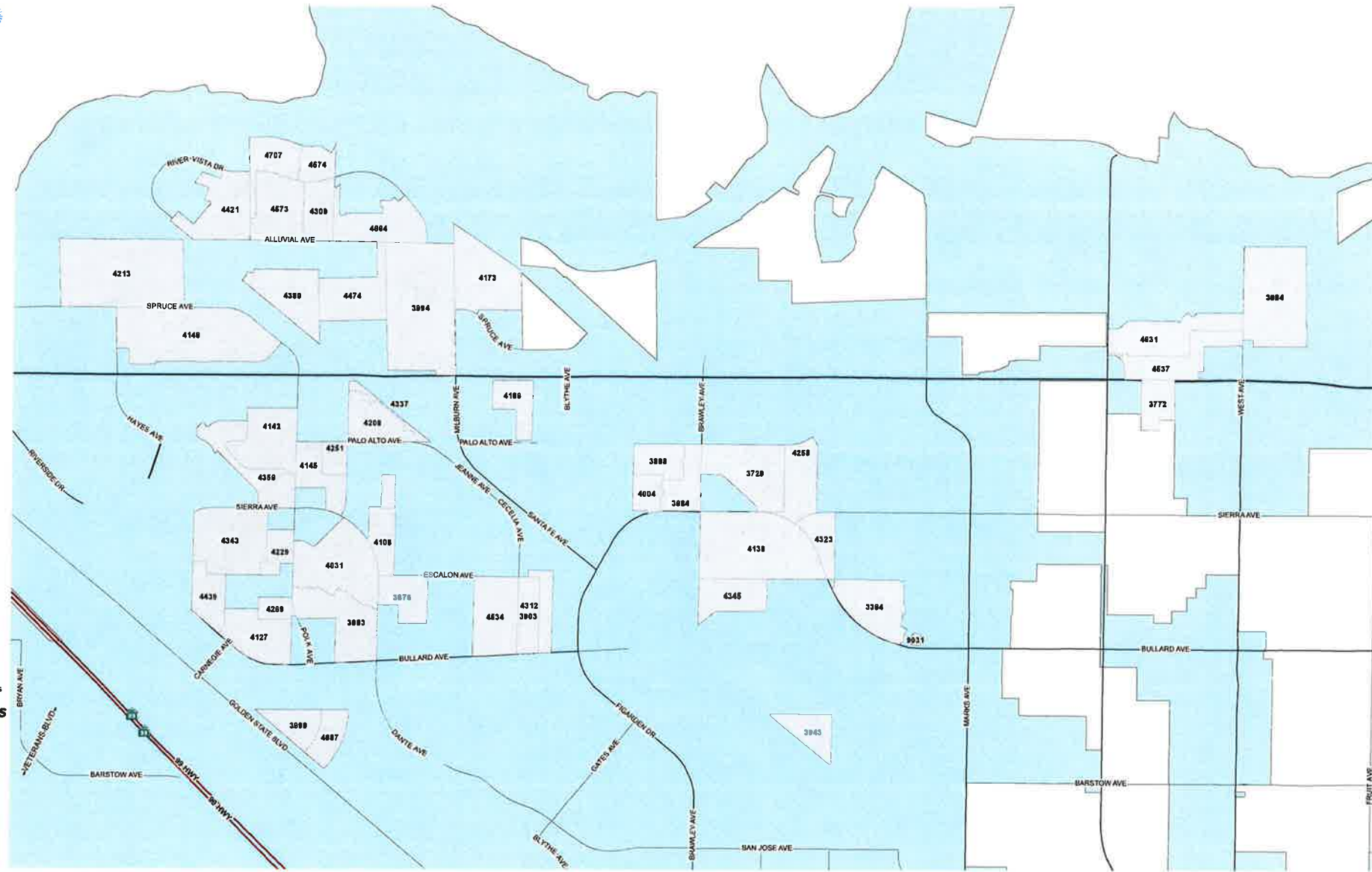


**BOUNDARY MAP OF CITY OF FRESNO
LANDSCAPING AND LIGHTING MAINTENANCE DISTRICT NO. 1**

CITY OF FRESNO, COUNTY OF FRESNO, STATE OF CALIFORNIA

K:\LANDSCAPING\ALLMD\Annual Assessment Report\18_20 Reports and Council Actions\18\18\MD\1729-21 sheet 2.rxd

ACCT NO.	CITY OF FRESNO - Public Works Department		
P.W. FILE NO.			
REF. & REV.	BOUNDARY MAP OF LANDSCAPING AND LIGHTING MAINTENANCE DISTRICT NO. 1	CONSTR. ENG.:	OFFICE ENG.:
		CITY ENGINEER:	
		DR. BY: A. AGUIRRE	SHEET NO. 3
		CH. BY:	SHEETS
	DATE: 4/30/2020		



Legend

LLMD Tracts

Council Districts

- District 1
- District 2
- District 3
- District 4
- District 5
- District 6
- District 7

LOCATION MAP
 PORTION OF FRESNO METROPOLITAN AREA

**BOUNDARY MAP OF CITY OF FRESNO
 LANDSCAPING AND LIGHTING MAINTENANCE DISTRICT NO. 1**









CITY OF FRESNO, COUNTY OF FRESNO, STATE OF CALIFORNIA

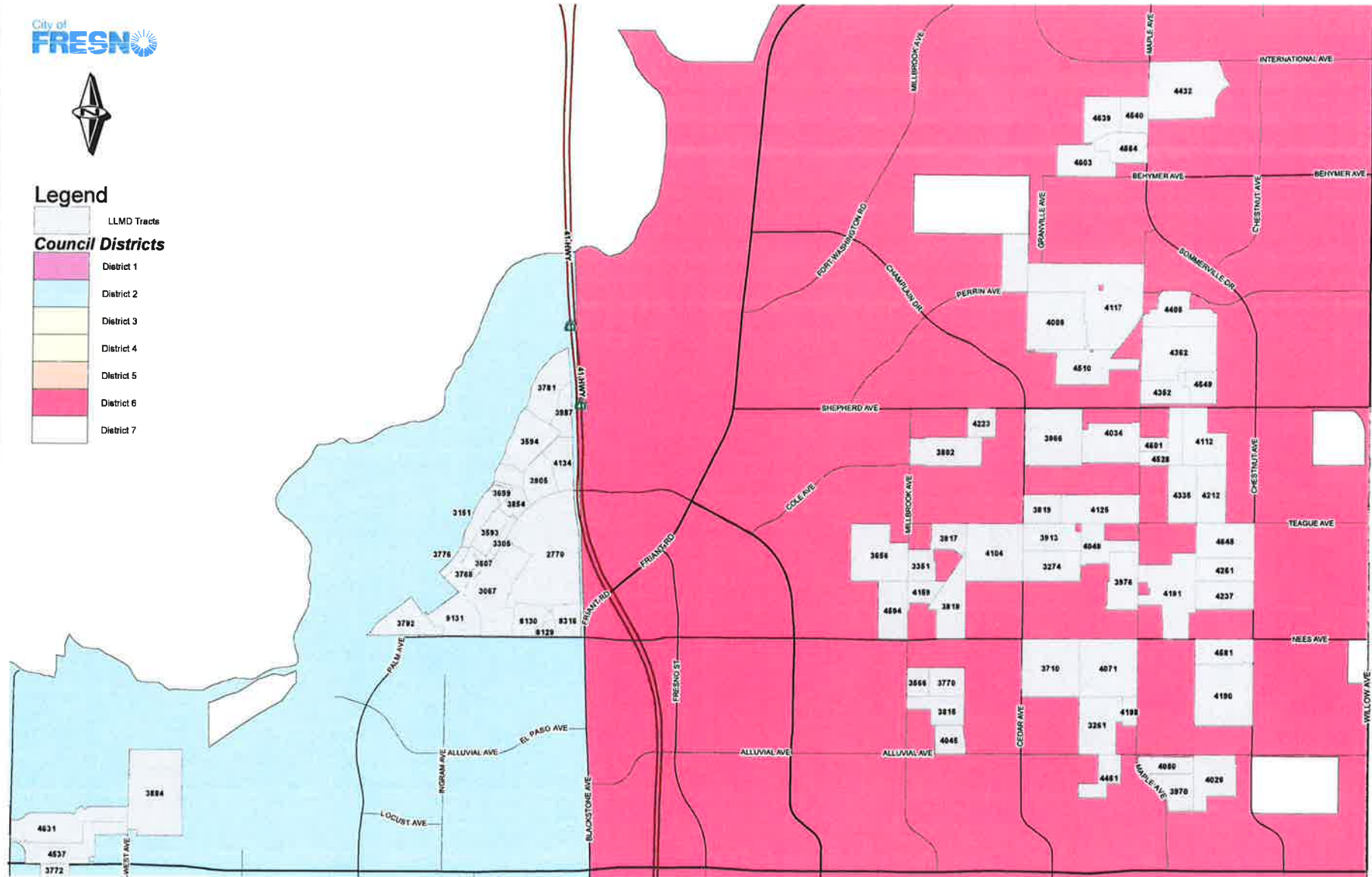
K:\LANDSCAPE\ALL\Annual Assessment Report\14_20 Reports and Council Actions\BoundaryMap\1712-21 sheet 4.mxd

ACCT NO.	CITY OF FRESNO - Public Works Department		
P.W. FILE NO.			
REF. & REV.	BOUNDARY MAP OF LANDSCAPING AND LIGHTING MAINTENANCE DISTRICT NO. 1	CONSTR. ENG.:	OFFICE ENG.:
		CITY ENGINEER:	
		DR. BY: A. AGUIRRE	SHEET NO. 4
		CH. BY:	SHEETS
		DATE: 4/30/2020	



Legend

-  LLMD Tracts
- Council Districts**
-  District 1
-  District 2
-  District 3
-  District 4
-  District 5
-  District 6
-  District 7



**BOUNDARY MAP OF CITY OF FRESNO
LANDSCAPING AND LIGHTING MAINTENANCE DISTRICT NO. 1**

CITY OF FRESNO, COUNTY OF FRESNO, STATE OF CALIFORNIA

LOCATION MAP

PORTION OF FRESNO METROPOLITAN AREA

K:\A_LANDSCAPE\Area\LLMD\Annual Assessment\Reports\19_20 Reports and Council Action\EMR\EMR\MAX\DW\19-21 sheet 5.mxd

ACCT NO.	CITY OF FRESNO - Public Works Department		
P.W. FILE NO.			
REF. & REV.	BOUNDARY MAP OF LANDSCAPING AND LIGHTING MAINTENANCE DISTRICT NO. 1	CONSTR. ENG.:	OFFICE ENG.:
		CITY ENGINEER:	
		DR. BY: A. AGUIRRE	SHEET NO. 5
		CH. BY:	SHEETS
		DATE: 4/30/2020	