

Exhibit H:
Resolution Adopting Plan Amendment No. A-15-003

RESOLUTION NO. 2015-_____

A RESOLUTION OF THE COUNCIL OF THE CITY OF FRESNO, CALIFORNIA, AMENDING THE FRESNO GENERAL PLAN TEXT BY UPDATING TABLES THAT REFERENCE THE CITYWIDE DEVELOPMENT CODE IN CHAPTER 3: URBAN FORM, LAND USE, AND DESIGN (TABLES 3-1 AND 3-3); CHAPTER 11: HOUSING ELEMENT CONSISTENCY (TABLES 11-3, 11-4, 11-5, 11-7, 11-8, 11-9, 11-10, 11-11, 11-12 AND 11-13); AND CHAPTER 12: IMPLEMENTATION (TABLE 12-1).

WHEREAS, on December 18, 2014, by Resolution No. 2014-226, the City Council adopted the Fresno General Plan, and by Resolution No. 2014-225 certified Master Environmental Impact Report SCH No. 2012111015 ("MEIR") which evaluated the potentially significant adverse environmental impacts of urban development within the City of Fresno's designated urban boundary line and sphere of influence; and

WHEREAS, the City of Fresno Development and Resource Management Director has filed an application to amend the Fresno General Plan text by updating tables that reference the Citywide Development Code in Chapter 3: Urban Form, Land Use, and Design (Tables 3-1 and 3-3); Chapter 11: Housing Element Consistency (Tables 11-3, 11-4, 11-5, 11-7, 11-8, 11-9, 11-10, 11-11, 11-12 and 11-13); and Chapter 12: Implementation (Table 12-1) as noted in Exhibit A; and

WHEREAS, the environmental assessment conducted for the proposed plan amendment resulted in the filing of an Addendum on September 25, 2015; and

1 of 5

Date Adopted:

Date Approved:

Effective Date:

City Attorney Approval: 

Resolution No. _____

WHEREAS, on September 30, 2015, the Fresno City Planning Commission held a public hearing to consider Text Amendment Application No. TA-15-001, Plan Amendment Application No. A-15-003 and the associated Addendum prepared for Environmental Assessment No. No. TA-15-001/A-15-003; and

WHEREAS, on September 29, 2015 the Council District 1 Plan Implementation Committee reviewed the text amendment and plan amendment and recommended approval; and

WHEREAS, on September 28, 2015 the Council District 2 Plan Implementation Committee reviewed the text amendment and plan amendment and recommended approval; and

WHEREAS, on November 2, 2015 the Council District 3 Plan Implementation Committee reviewed the text amendment and plan amendment and deferred action; and

WHEREAS, on May 11, 2015 the District 4 Plan Implementation Committee reviewed the text amendment and plan amendment and did not provide a recommendation; and

WHEREAS, on October 12, 2015 the District 5 Plan Implementation Committee reviewed the text amendment and plan amendment and recommended approval; and

WHEREAS, on May 27 and September 21, 2015 the District 6 Plan Implementation Committee reviewed and commented on the text amendment and plan amendment and recommended approval; and

WHEREAS, on September 28, 2015 the Fulton/Lowell Design Review Committee reviewed and commented on the plan amendment; and

WHEREAS, on September 18, 2015 the Tower District Design Review Committee reviewed and commented on the plan amendment; and

WHEREAS, on October 19, 2015 the Airport Land Use Commission reviewed the applicable portions of the text amendment and plan amendment and found them to be consistent with the applicable Airport Land Use Compatibility Plans and made a recommendation to add building lighting to all buildings over 50 feet in height; and

WHEREAS, the Fresno City Planning Commission took action, as evidenced in Planning Commission Resolution Nos. 13343 and 13344 to recommend approval of Text Amendment No. TA-15-001 and Plan Amendment Application No. A-15-003, which propose to amend the Fresno General Plan text by updating tables that reference the Citywide Development Code in Chapter 3: Urban Form, Land Use, and Design (Tables 3-1 and 3-3); Chapter 11: Housing Element Consistency (Tables 11-3, 11-4, 11-5, 11-7, 11-8, 11-9, 11-10, 11-11, 11-12 and 11-13); and Chapter 12: Implementation (Table 12-1) as noted in Exhibit A; and

WHEREAS, on November 12, 2015, the Fresno City Council held a public hearing to consider Text Amendment No. TA-15-001 and Plan Amendment Application No. A-15-003 and received both oral testimony and written information presented at the hearing regarding Plan Amendment Application No. A-15-003.

NOW, THEREFORE, BE IT RESOLVED by the Council of the City of Fresno as follows:

1. The Council finds in accordance with its own independent judgment that the adoption of the Citywide Development Code was previously analyzed in Master Environmental Impact Report ("MEIR") SCH No. 2012111015, certified by the Fresno City Council on December 18, 2014 and that there is no substantial evidence in the record to indicate that the proposed plan amendment or related text amendment applications may have a significant effect on the environment, and hereby concurs with the issuance of an

Addendum pursuant to California Environmental Quality Act Guidelines Sections 15162 and 15164. Accordingly, the Council hereby adopts the Addendum prepared for Environmental Assessment No. TA-15-001/A-15-003 dated September 25, 2015.

2. The Council finds the adoption of the proposed Plan Amendment as recommended by the Planning Commission is in the best interest of the City of Fresno.

3. The Council of the City of Fresno hereby adopts Plan Amendment Application No. A-15-003 amending the Fresno General Plan text by updating tables that reference the Citywide Development Code in Chapter 3: Urban Form, Land Use, and Design (Tables 3-1 and 3-3); Chapter 11: Housing Element Consistency (Tables 11-3, 11-4, 11-5, 11-7, 11-8, 11-9, 11-10, 11-11, 11-12 and 11-13); and Chapter 12: Implementation (Table 12-1) as noted in Exhibit A.

* * * * *

STATE OF CALIFORNIA)
COUNTY OF FRESNO) ss.
CITY OF FRESNO)

I, YVONNE SPENCE, City Clerk of the City of Fresno, certify that the foregoing resolution was adopted by the Council of the City of Fresno, at a regular meeting held on the _____ day of _____, 2015:

AYES :
NOES :
ABSENT :
ABSTAIN :

Mayor Approval: _____, 2015
Mayor Approval/No Return: _____, 2015
Mayor Veto: _____, 2015
Council Override Vote: _____, 2015

YVONNE SPENCE, CMC
City Clerk

By: _____
Deputy

APPROVED AS TO FORM:
DOUGLAS T. SLOAN
City Attorney

By: _____
Talia Kolluri-Barbick
Senior Deputy City Attorney

Attachment: Exhibit A: Plan Amendment Application No. A-15-003

TKB:jd[69592jd/tkb] 11-6-15

Table 3-1 | Proposed General Plan Text

TABLE 3-1: CITYWIDE STANDARDS FOR DENSITY AND DEVELOPMENT INTENSITY		
Land Use	Minimum to Maximum Residential Density (du/net acre) ^{1,2,3}	Maximum Floor Area Ratio
Buffer	Max = 0.05 (1 unit per 20 net acres)	-
Residential		
Low Density	Min = 1 unit per 5 acres Max = 3.5 units per acre	-
Medium Low Density	Min = 3.5 units per acre Max = 6 units per acre	-
Medium Density	Min = 5 units per acre Max = 12 units per acre	-
Medium High Density	Min = 12 units per acre Max = 16 units per acre	-
Urban Neighborhood Density	Min = 16 units per acre Max = 30 units per acre	-
High Density	Min = 30 units per acre Max = 45 units per acre	-
Commercial		
Main Street		1.0
Community		1.0
Recreation		0.5
General		2.0
Highway & Auto		0.75
Regional		1.0
Mixed-Use		
Neighborhood Mixed-Use	Min = 12 units per acre Max = 16 units per acre	1.5
Corridor/Center Mixed-Use	Min = 16 units per acre Max = 30 units per acre	1.5
Regional Mixed-Use	Min = 30 units per acre Max = 45 units per acre	2.0
Employment		
Office	-	2.0
Business Park	-	1.0
Regional Business Park	-	1.0
Light Industrial	-	1.5
Heavy Industrial	-	1.5

1. Based on Net Acreage.

2. Residential density refers to the ratio of residential dwelling units per acre (43,560 square feet) of land which is calculated by dividing the number of existing or proposed residential dwelling units by the land area of the property designated for, or proposed for development with, a residential use. The residential land area includes property upon which the residential and ancillary structures are located, together with yards and other private or common open spaces, and includes vehicle access drives and parking areas together with public and private roadways. The residential land area does not include major streets or State Routes designated by Figure MT-1: General Plan Circulation Diagram, and does not include schools or regional trails.

3. Additional density may be allowed for affordable housing or provision of community benefits (pursuant to California Government Code Sections 65915 – 65918, as may be amended).

Table 3-3 | Proposed General Plan Text

TABLE 3-3: GENERAL PLAN LAND USE DESIGNATIONS AND ZONING DISTRICTS CONSISTENCY		
General Plan Land Use Designation	Development Code Zoning District	
Buffer	B	Buffer
Residential		
Low Density	RE	Residential Estate
	RS-1	Residential Single Family, Extremely Low Density
	RS-2	Residential Single Family, Very Low Density
	RS-3	Residential Single Family, Low Density
Medium Low Density	RS-4	Residential Single Family, Medium Low Density
Medium Density	RS-5	Residential Single Family, Medium Density
Medium High Density	RM-MH	Mobile Home Park
	RM-1	Residential Multi-Family, Medium High Density
Urban Neighborhood	RM-2	Residential Multi-Family, Urban Neighborhood
High Density	RM-3	Residential Multi-Family, High Density
Mixed-Use		
Neighborhood	NMX	Neighborhood Mixed Use
Corridor/Center	CMX	Corridor/Center Mixed Use
Regional	RMX	Regional Mixed Use
Commercial		
Main Street	CMS	Commercial - Main Street
Community	CC	Commercial - Community
Regional	CR	Commercial - Regional
General	CG	Commercial - General
Highway and Auto	CH	Commercial - Highway and Auto
Recreation	CRC	Commercial - Recreation
Employment		
Office	O	Office
Business Park	BP	Business Park
Regional Business Park	RBP	Regional Business Park
Light Industrial	IL	Light Industrial
Heavy Industrial	IH	Heavy Industrial
Other		
Open Space	OS	Open Space
	PR	Parks and Recreation
Public Facilities	PI	Public and Institutional
Downtown Planning Area Anticipated Zoning Districts		
Central Business District	DTC	Downtown Core
	DTG	Downtown General
Civic Center	DTG	Downtown General
Town Center	DTN	Downtown Neighborhood
Chinatown		

TABLE 3-3: GENERAL PLAN LAND USE DESIGNATIONS AND ZONING DISTRICTS CONSISTENCY

General Plan Land Use Designation	Development Code Zoning District	
Cultural Arts		
South Stadium		
Neighborhood Center	NMX	Neighborhood Mixed Use
Corridor General		
Neighborhoods	RS-5	Residential Single Family, Medium Density
	RS-4	Residential Single Family, Medium Low Density
Special Districts	IL	Light Industrial
Public Facility	PI	Public and Institutional
Open Conservation	OS	Open Space
	PR	Parks and Recreation

Table 11-3 | Proposed General Plan Text

TABLE 11-3: CONSISTENCY MATRIX	
Goals, Policies and Programs of the Housing Element	General Plan Consistency
Goal 1 – General Plan Implementation	
<p>Policy 1.1 – Continue the Housing Support Activities of the City and RDA</p>	<p>The General Plan is not inconsistent with this Policy. Although the RDA has been dissolved, this General Plan recognizes and supports the function of the RDA as is now administered by the City of Fresno in its capacity of the Housing Successor to the Redevelopment Agency of the City of Fresno, and the Successor Agency to the Redevelopment Agency of the City of Fresno. Housing activities are supported by the General Plan as noted in the Programs. For example: Objective LU-5, Objective HC-2 and Objective HC-3.</p>
<p>Program 1.1.1 –Implementation of General Plan Policies (affordable housing policies and policies for compact and mixed use development)</p>	<p>The General Plan is not inconsistent with the affordable housing policies and policies for compact and mixed use development in this program. Examples include: Creates a range of housing opportunities and choices. See General Plan Goals 7, 8 and 10; Objectives HC-3, UF-1, LU-2 and LU-5; Policies HC-3-a, UF-1-a, and UF-1-d. Creates walkable neighborhoods. See General Plan Goals 8, 9, 10, and 14; Objectives HC-2, D-4; UF-13, UF-14, MT-5; Policies HC-2-a, HC-2-c, HC-2-d, HC-2-e, HC-6-a, MT-6-g , UF-12-a, UF 14-b and UF-14-c. Recognizes mixed land uses, including Corridor/Center Mixed Use, Regional Mixed Use and Neighborhood Mixed-Use. See General Plan Goals 7 and 8; Objective UF-12; Policies UF-12-d, UF-12-f, LU-3-b; and Figure LU-1 (Land Use Diagram). Takes advantage of compact building designs. See General Plan Goal 10, Objective LU-2, Policies LU-1-c, LU-1-e, LU-2-a, LU-2-b, LU-2-c, LU-3-b, LU-3-c, LU-5-e, LU-5-f, and UF-12-b. Policy LU-3-b explicitly encourages development of mixed-use urban corridors, with other policies supporting infill and higher density, compact development. Additionally, the General Plan is implemented through an updated Development Code, which allows housing to take advantage of compact building designs. It will provide considerable additional opportunities for medium-high (12 to 16 dwelling units per acre), urban neighborhood densities (16 to 30 units per acre) and high density (30 to 45 dwelling units per acre) residential development in close proximity to public transit and employment opportunities. Compact building designs are contemplated to accommodate for these greater densities. Additionally, the adoption of a comprehensive update of the Development Code is part of the implementation of this General Plan. Form-based codes are anticipated for the Downtown</p>

	<p>Planning Area as part of the pending community and Specific Plans for that area. This General Plan provides a land use plan for SEDA. See Figure LU-1 (Land Use Diagram)</p>
Program 1.1.2 – One Stop Processing	<p>The General Plan is not inconsistent with this program. This Program has been incorporated into the General Plan, which promotes streamlining of applications, etc. For examples, see Goal 1 commentary, Goal 13; Objective LU-5; Policies D-4-a, LU-2-b, LU-2-f, and RC-1-c. The MEIR will also allow for streamlining for certain environmental review, and the adoption of a comprehensively updated Development Code (including the streamlining of permit approval) is part of the implementation of this General Plan. Finally, Policy LU-4-c takes this a step further by creating an interagency housing task force to further synchronize programs and to further develop a coordinated affordable housing plan.</p>
Program 1.1.3 – Reduced Housing Costs	<p>N/A. Nevertheless, the General Plan is not inconsistent with this program, as this Program has been incorporated into the General Plan, which promotes reduced housing costs. For examples, see Goals 7, 8 and 9; Objectives LU-4, LU-5, HC-3; Implementing Policies LU-2-b, LU-2-c, LU-2-d, LU-4-b, LU-4-c, LU-5-e, LU-5-f, HC-3-c, HC-3-d.</p>
Program 1.1.4 – Institutional Barriers	<p>There were no institutional barriers identified during the last reporting period. However, even if any institutional barriers were identified, the General Plan will update land use policies, ordinances, and procedures to fully address such issues. See also Tables 3-1 and 3-2 (standards for density and development intensity) and Objective LU-5.</p>
Program 1.1.5 – Complaint Referral	<p>N/A. Nevertheless, the General Plan is not inconsistent with this program. See Objective LU-5. Policy HC-1-a supports implementation of this Program, including continuing compliance, information dissemination, and referral services through neighborhood associations. Objective HC-4 and Implementing Policies HC-4-c and HC-4-d support code enforcement and resolution of landlord/tenant issues.</p>
Program 1.1.6 – Support of Current Law	<p>The General Plan is not inconsistent with this program. See Objective LU-5. The City has been contributing financial support to the FHCCC; for example, see also HC-3-c and related commentary.</p>
Program 1.1.7 – Fresno Green	<p>The General Plan is not inconsistent with this program and will assist implementation of the Fresno Green program. For example, see Goals 3, 4, 9 and 16; Implementing Objectives LU-5 and HCR-3, RC-4, RC-5, RC-8, HC-2, HC-3; supporting policies RC-5-c, HC-2-e, HC-3-f and UF-12-g. Most of the objectives and programs that support these strategies are embedded throughout the General Plan, particularly in the implementing policies of the Resource Conservation Element. See also Resource Conservation and Resilience narrative entitled "Fresno Green – The City of Fresno's Strategy for Achieving Sustainability."</p>

Program 1.1.8 – Funding Energy Saving Improvements	The General Plan is not inconsistent with this program. The General Plan promotes incentives for energy efficient improvements. For example, see Goal 3; Objectives LU-1, LU-5, RC-8, HCR-3, and Policies RC-5-c, RC-8-c, RC-8-d, and HC-3-d.
Goal 2 – New Construction of Affordable Housing	
Policy 2.1 New Construction	The General Plan is not inconsistent with this program. As discussed above in the narrative, the Regional Housing Needs Allocation (RHNA) identified a need for approximately 20,967 units for the 2008-2013 planning period. The number of potential dwelling units allowable in the land use designations proposed by the General Plan, and by zoning in the updated Development Code meet and exceed this amount. Details can be found throughout the General Plan, including increased density and development intensity (such as Table 3-1 and Table 3-2) and infill/growth area construction (Objectives UF-1, UF-12, UF-13, LU-2, LU-4, and LU-5 and supporting Policies).
Program 2.1.1 – Land Demand	The General Plan is not inconsistent with this program. Land use designations are designed to accommodate population growth through 2035, and zoning is consistent with this planned growth. Policies focus on supporting and encouraging infill development to make better use of underutilized lots such as providing infrastructure (LU-2-d) or other incentives (LU-2-c) to make infill more feasible and attractive to the development community. For example, see Objectives UF-12, UF-13, LU-2, LU-5; Policies UF-12-a, UF-12-b, UF-13-a, LU-1-e, LU-1-f, ED-1-d and ED-1-e.
Program 2.1.2 – Reduction in Density	The General Plan is not inconsistent with this program and will continue to comply with State law regarding density reduction. The General Plan allows an overall increase in residential density and development intensity as compared to the 2025 General Plan. (See Goal 8 and 10, Tables 3-1 and 3-2) As such, under this General Plan the City will more than exceed its fair housing obligation and there will be no net loss of residential capacity.
Program 2.1.3 – Central Community Plan Area Housing	Even though Community Plans, and their potential requirements, are not part of the General Plan and are either being amended or repealed to ensure consistency, Program 2.1.3 references the Central Community Plan for the limited purpose of identifying specific geographical regions. As such, the boundaries are still applicable for the purposes of the Program. The General Plan is not inconsistent with this program. For example, see Commentary to Goal 1, Goal 13; Objective LU-5; Policies LU-1-d, LU-2-a, LU-2-b, RC-1-c and D-4-a. Additionally, the MEIR will also allow for a streamlined process for certain environmental review. The adoption of a comprehensively updated Development Code (including the streamlining of permit approval) is part of the implementation of this Plan. (See Resource

	<p>Conservation and Resilience Element narrative including "CEQA Tiering and Streamlining Analysis of Greenhouse Gas Emissions.") Further, the General Plan anticipates community plans and Specific Plans will be approved for the revitalization and continued development of the Downtown neighborhoods, and contemplates adoption of zoning districts specific to the Downtown which will support and streamline the infill process. For example, see Objective LU-3; Policy LU-3-a.</p>
<p>Program 2.1.4 – Inner City Residential Development</p>	<p>N/A. Nevertheless, the General Plan is not inconsistent with this program. See Goal 2 and LU-5. Additionally, infill development is a significant component of the General Plan. For examples, see Goals 2 and 10; Objectives UF-5, UF-12, LU-2, LU-4, LU-9; Policies PU-4-b, ED-1-d, ED-3-f, POSS-1-d, NS-1-p, HCR-3-c, RC-2-a, RC-2-b, MT-2-c, UF-1-a, UF-12-f, LU-1-d, LU-2-a, LU-2-b, LU-2-c, LU-2-d, LU-2-e, LU-2-f. Also see Urban Form Element narrative on "Infill Development," Infill Development Act, and Land Use Diagram Figure LU-1.</p>
<p>Program 2.1.5 – Other Infill Housing</p>	<p>N/A. Nevertheless, the General Plan is not inconsistent with this program. See LU-5. Other infill housing is also a significant component of the General Plan, as is affordable housing. See discussion at Program 2.1.4; Goals 7, 8 and 9; Objectives HC-3, LU-4; Policies HC-3-a, HC-3-c, HC-3-d, LU-2-b, LU-2-c, LU-4-c, LU-5-e, LU-5-f, LU-5-h, and LU-5-i; Healthy Communities Element narrative "Safe and Affordable Housing."</p>
<p>Program 2.1.6 – Multi-Family Land Supply</p>	<p>N/A. Nevertheless, the General Plan is not inconsistent with this program. See LU-5 and the updated Development Code. The General Plan expands the amount of available supply of land designated for multi-family residential uses. (See Land Use Diagram, Figure LU-1) Finally, the General Plan also supports large-scale rezones to promote consistency with its land use designations, including zoned districts for multi-family uses.</p>
<p>Program 2.1.6A – Facilitate the Development of Multi-Family Housing Affordable to Lower Income Households</p>	<p>The General Plan is not inconsistent with this program. The proposed land use changes in the General Plan provide for a total of 38,835 additional dwelling units, which exceeds the 38,469 additional dwelling units identified by the rezoning under this program (Rezone 500 acres of vacant land to the R-2 or R-3 zoning district at a minimum of 20 units per acre and rezone 200 acres of vacant land to R-3 or R-4 zoning district at a minimum of 38 units per acre).¹ The increased density throughout various locations in the city and conversion of commercially zoned land to mixed use districts provides for this increased capacity consistent with this program. This additional housing, outside the Downtown Planning Area, is distributed within the land use categories and densities shown in Tables 3-1 and 3-2 along with the total units for the Downtown Planning Area.</p>

¹ Housing Element 2008-2013 Amendment I.

	<p>The Development Code update also allows for second dwelling units as a permitted use and will assist with providing additional affordable housing to lower income households. See also Objective LU-5 and Implementing Policy LU-5-f. Any remaining actions are N/A.</p>
Program 2.1.7 – Increase Housing Yields	<p>N/A. Nevertheless, the General Plan is not inconsistent with this program. The General Plan and Development Code are prepared consistent with State law. The General Plan is increasing density to increase housing yield per acre. Also see Goal 8, Objectives LU-2, LU-4, LU-5, and MT-8. The Development Code Update further promotes streamlining and/or eliminating some discretionary permits to remove governmental constraints to accomplish increased housing yields.</p>
Program 2.1.7A – Maximum Density	<p>The General Plan is not inconsistent with this program. See Goal 8, Objectives LU-2, LU-4, LU-5, D-3 to create green streets, MT-2 to make efficient use of the existing transportation system, and MT-8. Also LU-1-a to encourage new development and infill in the Downtown, along BRT corridors, and on vacant land within the City Limits (boundary as of December 31, 2012). Allowable residential densities per acre have been increased, which allows for increased housing yields. See Tables 3-1 and 3-2. The General Plan also supports large-scale rezones to promote consistency with its land use designations, including Residential use classifications. Any remaining actions are N/A.</p>
Program 2.1.8 – Mixed-Use Zoning	<p>The General Plan is not inconsistent with this program. Mixed use is a recognized and promoted land use. (See Tables 3-1 and 3-2) The Urban Form, Land Use, and Design Element, as well as the Development Code update, provide design standards for Activity Centers and transit corridors. (For examples, see Urban Form, Land Use, and Design Element narrative entitled "Major Strategic Directions for Future Growth" and "BRT Corridors & Centers;" Figure UF-1; Objective LU-5; Policies UF-1-a, UF-1-c, UF-12-b through UF-12-f, LU-5-f, LU-6-d, LU-9-b through LU-9-d, D-1-b and D-2-a.) The General Plan also supports a form-based zoning code update for the Downtown Planning Area as a component of the Development Code.</p>
Program 2.1.9 – Farmworker Housing Funding and Development	<p>N/A. Nevertheless, the General Plan is not inconsistent with this program. See Objectives LU-2, LU-5, and HC-3; and Implementing Policies LU-2-b, LU-2-d, and LU-4-c.</p>
Program 2.1.10 – Emergency Shelter Grant Allocations	<p>N/A. Nevertheless, the General Plan is not inconsistent with this program. See LU-5 and implementing policy HC-2-b.</p>
Program 2.1.11 – Zoning for Emergency and Homeless Shelters	<p>N/A. Nevertheless, the General Plan is not inconsistent with this program. See Objectives LU-2, LU-5 and HC-3; and implementing policy HC-2-b.</p>
Program 2.1.12 – Zoning for Special Needs Housing	<p>N/A. Nevertheless, the General Plan is not inconsistent with this program. See Objectives LU-2, LU-5; implementing policy HC-2-a, LU-5-i.</p>

Program 2.1.13 – Transitional and Supportive Housing	N/A. Nevertheless, the General Plan is not inconsistent with this program. See Objectives LU-2 and LU-5 and implementing policies LU-4-c and HC-2-b and HC-3-c.
Program 2.1.14 – Single Room Occupancy Housing	N/A. Nevertheless, the General Plan is not inconsistent with this program. See LU-5 and implementing policy LU-4-c, and HC-2-b. These implementing policies are in support of providing a range of housing for all residents of Fresno. The Development Code update also addresses this program, allowing Limited Residential Care in all residential zones as a permitted use and General Residential Care with a Conditional Use Permit in most residential districts (See Table 11-7).
Program 2.1.15 – Very-Low Income Large Family Single and Multi-Family Housing	N/A. Nevertheless, the General Plan is not inconsistent with this program. See Objectives LU-2, LU-5 and Implementing Policies LU-2-b, LU-2-d and LU-4-c.
Program 2.1.16 – Extremely Low, Very Low, and Low-Income Senior Housing	N/A. Nevertheless, the General Plan is not inconsistent with this program. See LU-5 and implementing policy LU-4-c and HC-2-b. These implementing policies are in support of providing a range of housing for all residents of Fresno. The Development Code update also addresses this program.
Program 2.1.17 – Other Extremely Low and Very Low-Income Housing	N/A. Nevertheless, the General Plan is not inconsistent with this program. See Objective LU-5 and implementing policy LU-4-c and HC-2-b. These implementing policies are in support of providing a range of housing for all residents of Fresno. The Development Code update also addresses this program by allowing second dwelling units in all single family residential zones as a permitted use.
Program 2.1.18 – Inclusionary and Alternative Housing Policy Programs	The General Plan is not inconsistent with this program. Although the RDA has been dissolved, this General Plan recognizes and supports the function of the RDA as is now administered by the City of Fresno in its capacity of the Housing Successor to the Redevelopment Agency of the City of Fresno, and the Successor Agency to the Redevelopment Agency of the City of Fresno. In addition, see Objective LU-5 and Implementing Policy LU-4-c, and HC-2-b. These implementing policies are in support of providing a range of housing for all residents of Fresno. The Development Code update also addresses this program.
Program 2.1.19 – Proposition 1C Program	N/A. Nevertheless, the General Plan is not inconsistent with this program. See LU-5; implementing policy LU-4-c.
Program 2.1.20 – Strengthening Partnerships with Affordable Housing Developers	N/A. Nevertheless, the General Plan is not inconsistent with this program. See Objective LU-5 and Implementing Policy LU-4-c. Although the RDA has been dissolved, this General Plan recognizes and supports the function of the RDA as is now administered by the City of Fresno in its capacity of the Housing Successor to the Redevelopment Agency of the City of Fresno, and the Successor Agency to the Redevelopment Agency of the City of Fresno.

Program 2.1.21 – Zoning for Agricultural Employees (Farmworker) Housing	N/A. Nevertheless, the General Plan is not inconsistent with this program. See Objectives LU-2, LU-5 and HC-3; and Implementing Policies LU-2-b, LU-2-d, and LU-4-c.
Program 2.1.22 – Single Room Occupancy Housing	N/A. Nevertheless, the General Plan is not inconsistent with this program. See Objective LU-5 and Implementing Policies LU-4-c and HC-2-b. The Development Code update also addresses this program.
Goal 3 – Housing Rehabilitation, Acquisition and Neighborhood Improvements	
Policy 3.1 – Neighborhood Revitalization	N/A. Nevertheless, the General Plan is not inconsistent with this program. Although the RDA has been dissolved, this General Plan recognizes and supports the function of the RDA as is now administered by the City of Fresno in its capacity of the Housing Successor to the Redevelopment Agency of the City of Fresno, and the Successor Agency to the Redevelopment Agency of the City of Fresno. See Goal 7, 8, and 9; also Objective LU-5.
Program 3.1.1 – Comprehensive Code Enforcement	N/A. Nevertheless, the General Plan is not inconsistent with this program. See Objectives LU-4 and LU-5, and Implementing Policies LU-4-a, LU-4-b, and LU-4-c. All demonstrate the General Plan's support for this program.
Program 3.1.2 – Neighborhood Infrastructure	N/A. Nevertheless, the General Plan is not inconsistent with this program. See Goal 9; Objective LU-1, LU-4, LU-5, LU-11, MT-5, and UF-6; also Implementing Policy LU-1-a, LU-4-bMT-5-a, and MT-5-b.
Program 3.1.3 –Public Utilities Sewer and Water Deficiencies	N/A. Nevertheless, the General Plan is not inconsistent with this program. See Goal 9, Objectives LU-1 and LU-5, and Implementing Policies LU-1-a, LU-11, and UF-6.
Program 3.1.4 – Enhanced Police Service to High-Crime Neighborhoods	N/A. Nevertheless, the General Plan is not inconsistent with this program. See Goal 9, Implementing Objectives LU-5, PU-1, and Implementing Policies PU-1-a and PU-1-g.
Policy 3.2 – Housing Rehabilitation, Replacement and Home Buyer Assistance	N/A. Nevertheless, the General Plan is not inconsistent with this program. Although the RDA has been dissolved, this General Plan recognizes and supports the function of the RDA as is now administered by the City of Fresno in its capacity of the Housing Successor to the Redevelopment Agency of the City of Fresno, and the Successor Agency to the Redevelopment Agency of the City of Fresno. The General Plan does not address directly the rehabilitation or replacement of housing; nevertheless, the General Plan is not inconsistent with this program. See Objectives LU-1, LU-2, and LU-5; and Implementing Policies LU-1-e, and LU-2-b, LU-4-b, and LU-4-c. They all support this policy and its subsequent Programs; 3.2.1, 3.2.2, 3.2.3, 3.2.4, and 3.2.5.
Program 3.2.1 – Housing Rehabilitation	N/A. Nevertheless, the General Plan is not inconsistent with this program. Although the RDA has been dissolved, this General Plan recognizes and supports the function of the RDA as is now administered by the City of Fresno in its capacity of the Housing Successor to the Redevelopment Agency of the City of Fresno,

	<p>and the Successor Agency to the Redevelopment Agency of the City of Fresno. The General Plan does not address directly the rehabilitation or replacement of housing; nevertheless, the General Plan is not inconsistent with this program. See Objectives LU-1, LU-2, and LU-5; and Implementing Policies LU-1-e, and LU-2-b, LU-4-b, and LU-4-c.</p>
Program 3.2.2 – Housing Replacement	<p>N/A. Nevertheless, the General Plan is not inconsistent with this program. Although the RDA has been dissolved, this General Plan recognizes and supports the function of the RDA as is now administered by the City of Fresno in its capacity of the Housing Successor to the Redevelopment Agency of the City of Fresno, and the Successor Agency to the Redevelopment Agency of the City of Fresno. The General Plan does not address directly the rehabilitation or replacement of housing; nevertheless, the General Plan is not inconsistent with this program. See Objectives LU-1, LU-2, and LU-5; and Implementing Policies LU-1-e, and LU-2-b, LU-4-b, and LU-4-c.</p>
Program 3.2.3 – Home Buyer Assistance	<p>N/A. Nevertheless, the General Plan is not inconsistent with this program. Although the RDA has been dissolved, this General Plan recognizes and supports the function of the RDA as is now administered by the City of Fresno in its capacity of the Housing Successor to the Redevelopment Agency of the City of Fresno, and the Successor Agency to the Redevelopment Agency of the City of Fresno. The General Plan does not address directly the rehabilitation or replacement of housing; nevertheless, the General Plan is not inconsistent with this program. See Objectives LU-1, LU-2, and LU-5; and Implementing Policies LU-1-e, and LU-2-b, LU-4-b, and LU-4-c.</p>
Program 3.2.4 – Redevelopment Housing Sites	<p>N/A. Nevertheless, the General Plan is not inconsistent with this program. Although the RDA has been dissolved, this General Plan recognizes and supports the function of the RDA as is now administered by the City of Fresno in its capacity of the Housing Successor to the Redevelopment Agency of the City of Fresno, and the Successor Agency to the Redevelopment Agency of the City of Fresno. The General Plan does not address directly the rehabilitation or replacement of housing; nevertheless, the General Plan is not inconsistent with this program. See Objectives LU-1, LU-2, and LU-5; and Implementing Policies LU-1-e, LU-2-b, LU-4-b, and LU-4-c.</p>
Program 3.2.5 – Comprehensive Housing Quality Survey and Upgrade Geographic Information System (GIS)	<p>N/A. Nevertheless, the General Plan is not inconsistent with this program. Although the RDA has been dissolved, this General Plan recognizes and supports the function of the RDA as is now administered by the City of Fresno in its capacity of the Housing Successor to the Redevelopment Agency of the City of Fresno, and the Successor Agency to the</p>

	<p>Redevelopment Agency of the City of Fresno. The General Plan does not address directly the rehabilitation or replacement of housing; nevertheless, the General Plan is not inconsistent with this program. See Objectives LU-1, LU-2, and LU-5; and Implementing Policies LU-1-e, and LU-2-b.</p>
<p>Goal 4 – Redevelopment and Relocation</p>	
<p>Policy 4.1 – Preservation of Affordability of At-Risk Housing</p>	<p>N/A. Nevertheless, the General Plan is not inconsistent with this policy. See Goal 7 and Goal 9; also, Objectives LU-2 and LU-5; and Implementing Policies LU-2-b, LU-5-e, and LU-5-f; and comments below.</p>
<p>Program 4.1.1 – At-Risk Housing</p>	<p>N/A. Nevertheless, the General Plan is not inconsistent with securing the continued affordability of at-risk housing units through preservation and replacement. This is demonstrated in Goal 7 and Goal 9, As well, Objectives LU-2, LU-4, and LU-5; and Implementing Policies LU-2-b, LU-4-a, LU-4-b, and LU-4-c.</p>
<p>Program 4.1.2 – Prevention and Alleviating Foreclosures</p>	<p>N/A. Nevertheless, the General Plan is not inconsistent with preventing and alleviating foreclosures. See Objective UF-12, LU-4, and LU-5; and Implementing Policies LU-4-a, LU-4-b, and LU-4-c.</p>
<p>Policy 4.2 – Relocation of Residents</p>	<p>N/A. Nevertheless, the General Plan is not inconsistent with this program. See response to Program 4.2.1 that addresses relocation of residents and LU-5.</p>
<p>Program 4.2.1 – Provide Relocation Services as Needed</p>	<p>N/A. Nevertheless, the General Plan is not inconsistent with this program. Although the RDA has been dissolved, this General Plan recognizes and supports the function of the RDA as is now administered by the City of Fresno in its capacity of the Housing Successor to the Redevelopment Agency of the City of Fresno, and the Successor Agency to the Redevelopment Agency of the City of Fresno. The City shall continue to provide relocation assistance to individuals and families displaced due to redevelopment activities as prescribed by law. See also Objective LU-5.</p>
<p>Policy 4.3 -Accountability</p>	<p>N/A. Nevertheless, the General Plan is not inconsistent with this program. See responses to programs 4.3.1 and 4.3.2 that address accountability and Objective LU-5.</p>
<p>Program 4.3.1 – Required Reporting by Regional Housing Need Allocation Income Category</p>	<p>N/A. Nevertheless, the General Plan is not inconsistent with this program. See Objective LU-5 and Implementing Policies LU-5-e and LU-5-f.</p>
<p>Program 4.3.2 – Citywide Public Services Processing for Affordable Housing</p>	<p>N/A. Nevertheless, the General Plan is not inconsistent with this program. See Objective LU-5 and Implementing Policies LU-5-e and LU-5-f.</p>

Table 11-4 | Proposed General Plan Text

TABLE 11-4: TERM EQUIVALENCY MATRIX	
Term Used in Adopted Housing Element	Equivalent Use in General Plan
Planning and Development Department	Development and Resource Management Department
Redevelopment Agency of the City of Fresno (RDA)	The function of the RDA is now administered by the City of Fresno in its capacity of the Housing Successor to the Redevelopment Agency of the City of Fresno, and the Successor Agency to the Redevelopment Agency of the City of Fresno
Community Plans	Note: The adopted Housing Element references several Community Plans for the limited purpose of identifying specific geographical regions or to identify potential regulations that may affect mixed-use projects. Those Community Plans, and their potential requirements, are not part of the General Plan and are either being amended or repealed to ensure consistency. The General Plan essentially consolidates many aspects of those Community Plans into a centralized planning document and remains consistent with the goals, policies and programs of the adopted Housing Element
Zoning Ordinance	Development Code

Table 11-5 | Proposed General Plan Text

Table 11-5 translates the zoning district terminology used citywide for the General Plan to the most equivalent zoning districts used when the Housing Element was adopted in 2008.

TABLE 11-5: ZONING DISTRICTS TRANSLATION MATRIX			
Zoning District When Housing Element Adopted		Zone District in new Citywide Development Code	
Exclusive	AE-20	B	Buffer
Agricultural	AE-5	RE	Residential Estate
Residential			
Single-Family	R-A, R-1-E, R-1-EH	RS-1, EQ ¹	Single Family
	R-1-A, R-1-AH	RS-2, EQ ¹	
	R-1-B, R-1-C	RS-3	
	R-1	RS-4	
	None	RS-5	
Multi-Family	R-2-A	RM-1	Multi-Family
	R-2, R-3	RM-2	
	R-4	RM-3	
Mobile Home Park	MH, T-P	RM-MH	Mobile Home Park

1. Equine Overlay District

Table 11-7 | Proposed General Plan Text

TABLE 11-7: HOUSING TYPES³ PERMITTED BY ZONING DISTRICTS IN GENERAL PLAN

District	RE	RS-1	RS-2	RS-3	RS-4	RS-5	Additional Regulations
Residential Use Classifications							
Residential Housing Type							
<i>Single-Unit Dwelling, Detached</i>	P	P	P	P	P	P	§15-2738, Manufactured Homes
<i>Single-Unit Dwelling, Attached</i>	-	-	-	-	C	P	
<i>Second Dwelling Unit</i>	P	P	P	P	P	P	§15-2754, Second Dwelling Units, Backyard Cottages, and Accessory Living Quarters
<i>Cottage Housing Development</i>	-	-	-	-	-	P	§15-2723, Cottage Housing Developments (Pocket Neighborhoods)
<i>Duplex</i>	-	-	-	-	-	P	§15-906, Duplex and Multi-Unit Residential Standards
<i>Multi-Unit Residential</i>	-	-	-	-	-	P	§15-906, Duplex and Multi-Unit Residential Standards
Adult Family Day Care							
<i>Small (6 clients or less)</i>	P	P	P	P	P	P	
<i>Large (7 to 12 clients)</i>	-	C	C	C	C	C	
Domestic Violence Shelter							
<i>Small (6 persons or less)</i>	P	P	P	P	P	P	
Family Day Care							
<i>Small (8 children or less)</i>	P	P	P	P	P	P	§15-2725, Day Care Centers and Family Child Care Homes
<i>Large (9 to 14 children)</i>	-	C	C	C	C	C	
Group Residential							
<i>Small (6 persons or less)</i>	P	P	P	P	P	P	
Residential Care Facilities							
<i>Residential Care, General</i>	-	C	C	C	C	C	
<i>Residential Care, Limited</i>	P	P	P	P	P	P	
Other Applicable Types							
<i>Accessory Uses and Structures</i>	§15-2703, Accessory Uses						

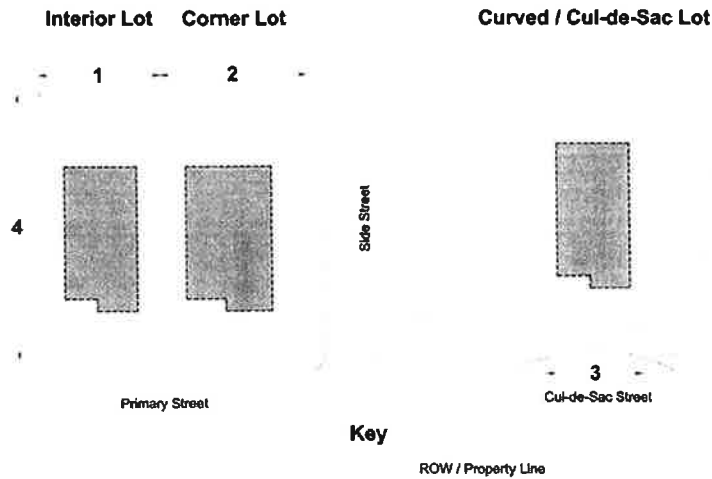
³ P = Permitted; - = Not Allowed; C = Conditional Use Permit Required

TABLE 11-7: HOUSING TYPES³ PERMITTED BY ZONING DISTRICTS IN GENERAL PLAN

District	RE	RS-1	RS-2	RS-3	RS-4	RS-5	Additional Regulations
<i>Accessory Living Quarters</i>	P	P	P	P	P	P	§15-2754, Second Dwelling Units, Backyard Cottages, and Accessory Living Quarters
Home Occupations	§15-2735, Home Occupations						
Transitional and Supportive Housing	§15-2762, Transitional and Supportive Housing						

Table 11-8 | Proposed General Plan Text

TABLE 11-8: LOT AND DENSITY STANDARDS—RESIDENTIAL SINGLE-FAMILY IN GENERAL PLAN

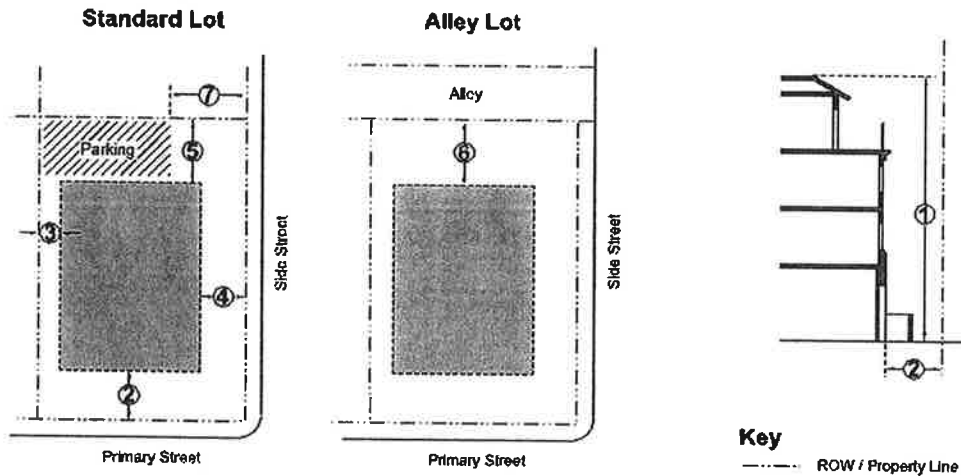


NOT TO SCALE

District	RE	RS-1	RS-2	RS-3	RS-4	RS-5	Additional Regulations	#
Minimum Lot Size (sq. ft.)	5 acres	36,000	20,000	9,000	5,000	4,000		
Minimum Lot Size, with Enhanced Streetscape (sq. ft.)	-	-	-	-	-	2,700	§15-904-B, Enhanced Streetscape	
Maximum Lot Size	-	-	-	32,000	9,000	6,500		
Residential Density (dwelling units per lot)	1	1	1	1	1	1	§15-310, Determining Residential Density	
Minimum Lot Width (ft.)								
<i>General Standard</i>	110	110	110	70	50	35		①
<i>Corner</i>	110	110	110	80	55	40		②
<i>Reversed Corner</i>	110	110	110	90	60	50		
<i>Where Side Property Line Abuts a Major Street, Freeway or Railroad</i>	160	160	130	90	70	60		
<i>Curved/Cul-de-Sac</i>	80	80	80	60	40	30		③
Minimum Lot Depth (ft.)								
<i>General Standard</i>	130	130	130	100	85	70		④
<i>Where Front or Rear Property Line Abuts a Major Street</i>	200	200	130	110	100	90		④
<i>Where a Front or Rear Property Line Abuts a Freeway or Railroad</i>	200	200	150	150	120	120		④

Table 11-9 | Proposed General Plan Text

TABLE 11-9: BUILDING FORM, LOT, AND DENSITY STANDARDS—RESIDENTIAL MULTI-FAMILY DISTRICTS IN GENERAL PLAN



NOT TO SCALE

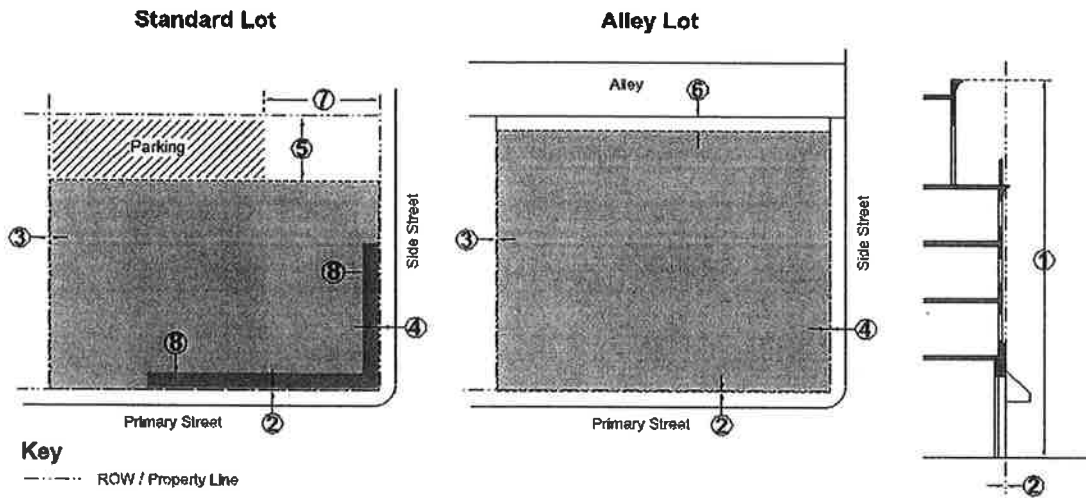
District	RM-1	RM-2	RM-3	RM-MH	Additional Regulations	#
Maximum Density (du/ac) (min./max.)	12/16	16/30	30/45	12/16	§15-310, Determining Residential Density	
Maximum Height (ft.)	40	50	60	35	§15-2012, Heights and Height Exceptions, 15-1003-A, RS Transition Standards	①
Setbacks (ft.)						
Front (min. / max.)	10 / 20	10 / 20	10 / 20	10 / 20		②
Interior Side (min.)	10 total, min. 4/side	5	5	5	§15-313, Determining Setbacks and Yards	③
Street Side (min.) (Parcel <125 ft. in depth)	10	10	10	10	§15-1004-A, RS Transition Standards	④
Street Side (min.) (Parcel >125 ft. in depth)	15	15	15	15	§15-1004-B, Side Setbacks for Attached Dwellings	④
Rear (min.)	20	15	15	10	§15-1004-C, Parking Setback	⑤
Alley (min.)	3	3	3	3	§15-2014, Projections/Encroachments into Yards	⑥
Parking, from back of sidewalk or curb (min.)	30	30	30	30	§15-2305, Areas to be Landscaped	⑦
Minimum Frontage Coverage (%)	50	50	50	-	§15-317, Determining Frontage Coverage	
Maximum Lot Coverage (% of lot)	50	50	60	50	§15-311, Determining Lot Coverage	
Minimum On-Site Open Space (% of Lot Area)	20	15	10	-		

Table 11-10 | Proposed General Plan Text

(To be deleted due to consolidation to one table under proposed Table 11-9)

Table 11-11 | Proposed General Plan Text (renumber to Table 11-10)

TABLE 11-10: LOT AND DENSITY STANDARDS—MIXED-USE DISTRICTS IN GENERAL PLAN



NOT TO SCALE

District	NMX	CMX	RMX	Additional Regulations	#
Floor Area Ratio (max.)	1.5	1.5	2.0	§15-309, Determining Floor Area Ratio	
Residential Density, du/ac (min./max.)	12/16	16/30	30/45	§15-310, Determining Residential Density Min. res. density shall not be required for the following: projects on lots less than 20,000 sq. ft. in area; projects further than 1,000 feet from a planned or existing BRT route; and projects which submit a Development Permit application prior to January 1, 2019.	
Maximum Height (ft.)	40	60	75	§15-1104-B, RS Transition Standards and §15-2012, Heights and Height Exceptions	1
Setbacks (ft.)					
Front (min./max.)	0/10	0/10	0/10	§15-313, Determining Setbacks and Yards §15-1104-B, RS Transition Standards §15-1104-D, Parking Setback §15-2305, Areas to be Landscaped	2
Interior Side (min.)	0	0	0		3
Street Side (min.)	0	0	0		4
Rear (min.)	0	0	0		5
Alley (min.)	3	3	3		6
Parking, from back of sidewalk or curb (min.)	30	30	30		7
Minimum Frontage Coverage (%)	60	70	80	§15-317, Determining Frontage Coverage	
Corner Frontage (ft., measured from property corner)	15	30	50	§15-1104-C, Corner Frontage	8
Minimum On-Site Open Space (% of Lot Area)	15	10	8	§15-1104-E, On-Site Open Space	

Table 11-12 | Proposed General Plan Text

(To be deleted due to consolidation to one table under proposed Table 11-10)

Table 11-13 | Proposed General Plan Text (renumber to Table 11-11)

TABLE 11-11: REQUIRED ON-SITE PARKING SPACES FOR ZONE DISTRICTS IN GENERAL PLAN

Land Use Classification	Required Parking Spaces	
Residential Use Classifications		
Single-Unit Residential constructed prior to the adoption date of this Code	1 space per dwelling unit	Must be covered.
Single-Unit Residential	1 space per dwelling unit	Must be within a garage.
Backyard Cottages, Second Dwelling Units, or Accessory Living Quarters	Refer to Section 15-2754, Second Dwelling Units, Backyard Cottages, and Accessory Living Quarters.	
Affordable Housing Developments (Moderate Income and Below) per the Government Code		
<i>Studio; One- or two-bedroom</i>	.75 space per unit	One covered space shall be designated for each unit.
<i>Three or more bedrooms</i>	1.5 spaces per unit	One additional guest parking space must be provided for every 4 units.
Multi-Unit Residential (2 or more units)		
<i>Studio</i>	1 space per unit	One covered space shall be designated for each unit. One additional uncovered guest parking space must be provided for every 4 units.
<i>One- or two-bedroom</i>	1 space per unit	One covered space shall be designated for each unit.
<i>Three or more bedrooms</i>	1.5 spaces per unit	One additional uncovered guest parking space must be provided for every 2 units.
Small Family Day Care	None in addition to what is required for the residential use.	
Large Family Day Care	1 per employee plus an area for loading and unloading children, on or off-site. Required spaces and the residential driveway for the primary residential use may be counted toward meeting these requirements.	
Elderly and Long-Term Care	1 for every 7 residents plus 1 for each live-in caregiver. Facilities serving more than 15 residents shall also provide 1 space for each caregiver, employee, and doctor on-site at any one time.	
Group Residential	1 spaces for the owner-manager plus 1 for every 5 beds and 1 for each non-resident employee.	
Residential Care, Limited	None in addition to what is required for the residential use.	
Residential Care, General	2 spaces for the owner-manager plus 1 for every 5 beds and 1 for each non-resident employee.	
Residential Care, Senior	1 for every 7 residents plus 1 for each live-in caregiver. Facilities serving more than 15 residents shall also provide 1 space for each caregiver, employee, and doctor on-site at any one time.	
Single Room Occupancy	0.5 space per unit	

Table 12-1 | Proposed General Plan Text

TABLE 12-1: GENERAL PLAN LAND USE DESIGNATIONS AND ZONING DISTRICTS CONSISTENCY		
General Plan Land Use Designation	Development Code	Zoning District
Buffer	B	Buffer
Residential		
Low Density	RE	Residential Estate
	RS-1	Residential Single Family, Extremely Low Density
	RS-2	Residential Single Family, Very Low Density
	RS-3	Residential Single Family, Low Density
Medium Low Density	RS-4	Residential Single Family, Medium Low Density
Medium Density	RS-5	Residential Single Family, Medium Density
Medium High Density	RM-MH	Mobile Home Park
	RM-1	Residential Multi-Family, Medium High Density
Urban Neighborhood	RM-2	Residential Multi-Family, Urban Neighborhood
High Density	RM-3	Residential Multi-Family, High Density
Mixed-Use		
Neighborhood	NMX	Neighborhood Mixed Use
Corridor/Center	CMX	Corridor/Center Mixed Use
Regional	RMX	Regional Mixed Use
Commercial		
Main Street	CMS	Commercial - Main Street
Community	CC	Commercial - Community
Regional	CR	Commercial - Regional
General	CG	Commercial - General
Highway and Auto	CH	Commercial - Highway and Auto
Recreation	CRC	Commercial - Recreation
Employment		
Office	O	Office
Business Park	BP	Business Park
Regional Business Park	RBP	Regional Business Park
Light Industrial	IL	Light Industrial
Heavy Industrial	IH	Heavy Industrial
Other		
Open Space	OS	Open Space
	PR	Parks and Recreation
Public Facilities	PI	Public and Institutional
Downtown Planning Area Anticipated Zoning Districts		
Central Business District	DTC	Downtown Core
	DTG	Downtown General
Civic Center	DTG	Downtown General
Town Center	DTN	Downtown Neighborhood
Chinatown		

TABLE 12-1: GENERAL PLAN LAND USE DESIGNATIONS AND ZONING DISTRICTS CONSISTENCY

General Plan Land Use Designation	Development Code	Zoning District
Cultural Arts		
South Stadium		
Neighborhood Center	NMX	Neighborhood Mixed Use
Corridor General		
Neighborhoods	RS-5	Residential Single Family, Medium Density
	RS-4	Residential Single Family, Medium Low Density
Special Districts	IL	Light Industrial
Public Facility	PI	Public and Institutional
Open Conservation	OS	Open Space
	PR	Parks and Recreation