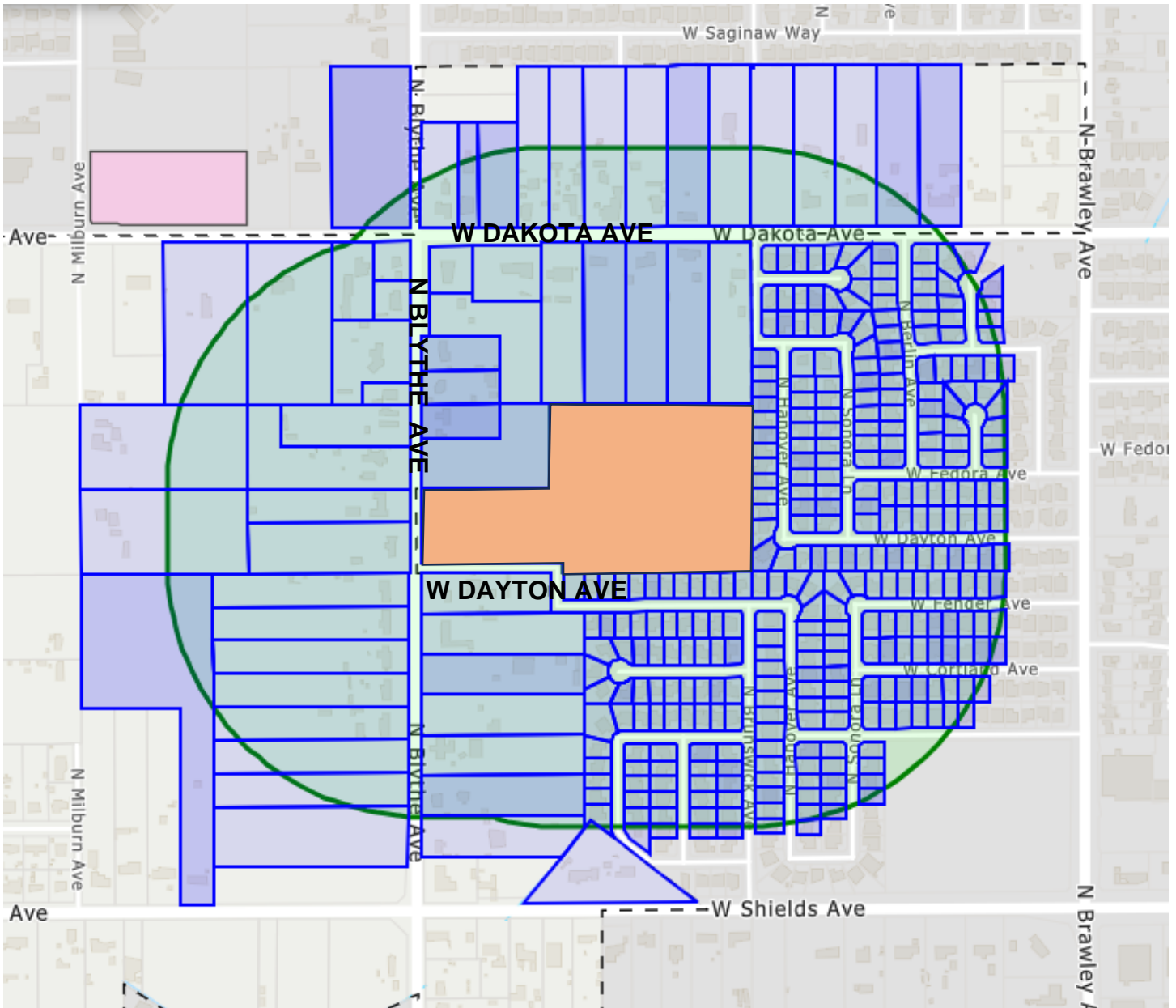


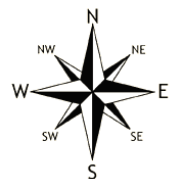
Exhibit G

# Public Hearing Notice Radius Map (1000 ft)



## Legend

-  Subject Property
-  Noticing Boundary



**CITY OF FRESNO  
PLANNING AND DEVELOPMENT DEPARTMENT**

**NOTICE OF PUBLIC HEARING  
TENTATIVE TRACT MAP NO. 6192 & PLANNED DEVELOPMENT PERMIT APPLICATION NO.  
P23-03377**

NOTICE IS HEREBY GIVEN that the Fresno City Planning Commission, in accordance with Sections 65090 and 65091 (Planning and Zoning Law) of the Government Code and in accordance with the procedures of Article 50, Chapter 15, of the Fresno Municipal Code (FMC), will conduct a public hearing to consider the items below, filed by Precision Civil Engineering, on behalf of DR Horton, has filed Vesting Tentative Tract Map No. 6192 and Planned Development Permit Application No. P23-03377 pertaining to approximately 15.82 acres of property located on the on the northeast corner of North Blythe and West Dayton Avenues.

1. **Environmental Assessment No. T-6192:** A Mitigated Negative Declaration dated June 26, 2024, for the proposed project pursuant to California Environmental Quality Act (CEQA) Guidelines; and
2. **Vesting Tentative Tract Map No. 6192:** Requests the authorization to subdivide approximately 15.82 acres of the subject property into a 128-lot single-family residential conventional development.
3. **Planned Development Permit Application No. P23-03377:** Requests authorization to modify the RS-5 (*Single-Family Residential, Medium Density*) zone district development standards to allow for a reduction in lot size, front, street side, garage from primary façade, and rear yard setbacks, and an increase in lot coverage.

**FRESNO CITY PLANNING COMMISSION**

Date/Time: Wednesday, July 17, 2024 at 6:00 p.m. or thereafter

Place: City Hall Council Chamber, 2<sup>nd</sup> Floor, 2600 Fresno Street, Fresno, CA 93721; or, watch the live broadcast via the Zoom link located on the Planning Commission agenda found here: <https://fresno.legistar.com/Calendar.aspx>

Any interested person may also participate electronically during the public hearing to speak in favor or against the project proposal, by either Zoom meeting or telephone with instructions provided on the Planning Commission Agenda, and present written testimony at least 24 hours in advance, via an eComment or by email to [PublicCommentsPlanning@fresno.gov](mailto:PublicCommentsPlanning@fresno.gov) (cc [John.George@fresno.gov](mailto:John.George@fresno.gov)). All documents submitted to the Planning Commission for its consideration prior to or at the hearing shall be submitted to the Planning Commission at least 24 hours prior to the Commission agenda item being heard, pursuant to the Planning Commission rules and procedures, or they may be excluded from the administrative record of proceedings.

If you challenge the above applications in court, you may be limited to raising only those issues, you, or someone else, raised at the public hearing described in this notice, or in written correspondence delivered to the Development Services Division of the Planning and Development Department and/or Planning Commission at, or prior to, the public hearing. The Planning Commission action on the proposed Tentative Tract Map and Environmental Assessment will be considered by City Council.

NOTE: This public hearing notice is being sent to surrounding property owners within 1,000 feet of the project site pursuant to the requirements of FMC Section 15-5007.

All documents related to this project are available for public review at the Planning and Development Department at the address listed below or electronic copies may be requested by contacting the Planner at the number listed below. Documents are available for viewing at City Hall during normal business hours (Monday-Friday, 8 a.m.-5 p.m.) by appointment only. **Please contact the Planner listed below via e-mail or by phone to request electronic copies or schedule an appointment to view documents.**

For additional information, contact **John George**, Planning and Development Department, by telephone at **(559) 621-8073**, or via e-mail at [John.George@fresno.gov](mailto:John.George@fresno.gov). ***Si necesita información en Español, comuníquese con Valeria Ramirez al teléfono (559) 621-8046.***

PLANNING AND DEVELOPMENT DEPARTMENT

Jennifer K. Clark, AICP, HDFP, Director

Dated: July 5, 2024

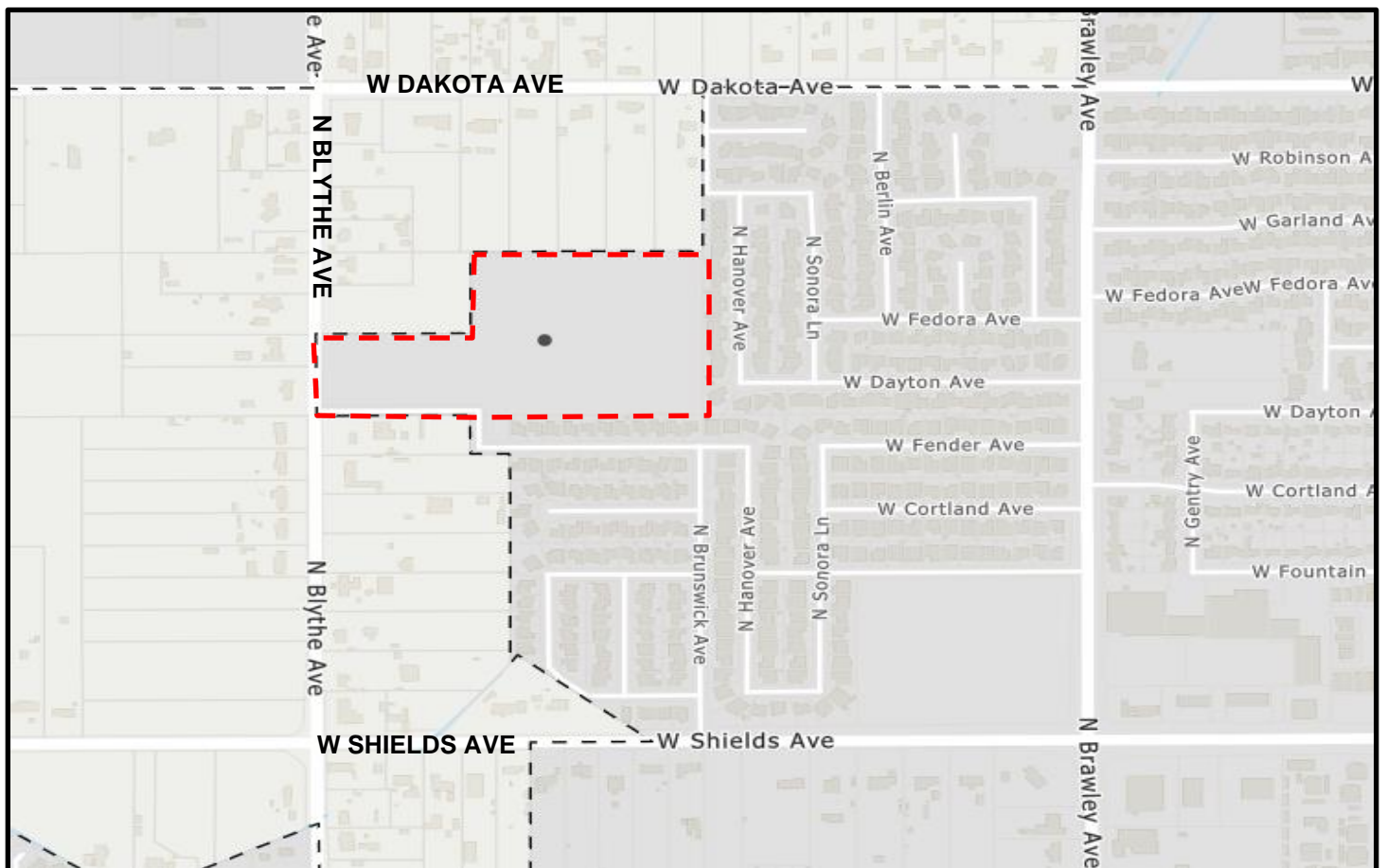
Assessor's Parcel No. 511-031-42

**SEE MAP ON REVERSE SIDE  
Planning and Development Department  
2600 Fresno Street, Room 3043 · Fresno, CA 93721 · Phone (559) 621-8277**

**THIS IS A LEGAL NOTICE REGARDING**

Northeast Corner of North Blythe and West Dayton Avenues  
T-6192

**VICINITY MAP**



**LEGEND**

**Subject Property**

