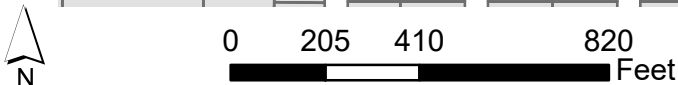
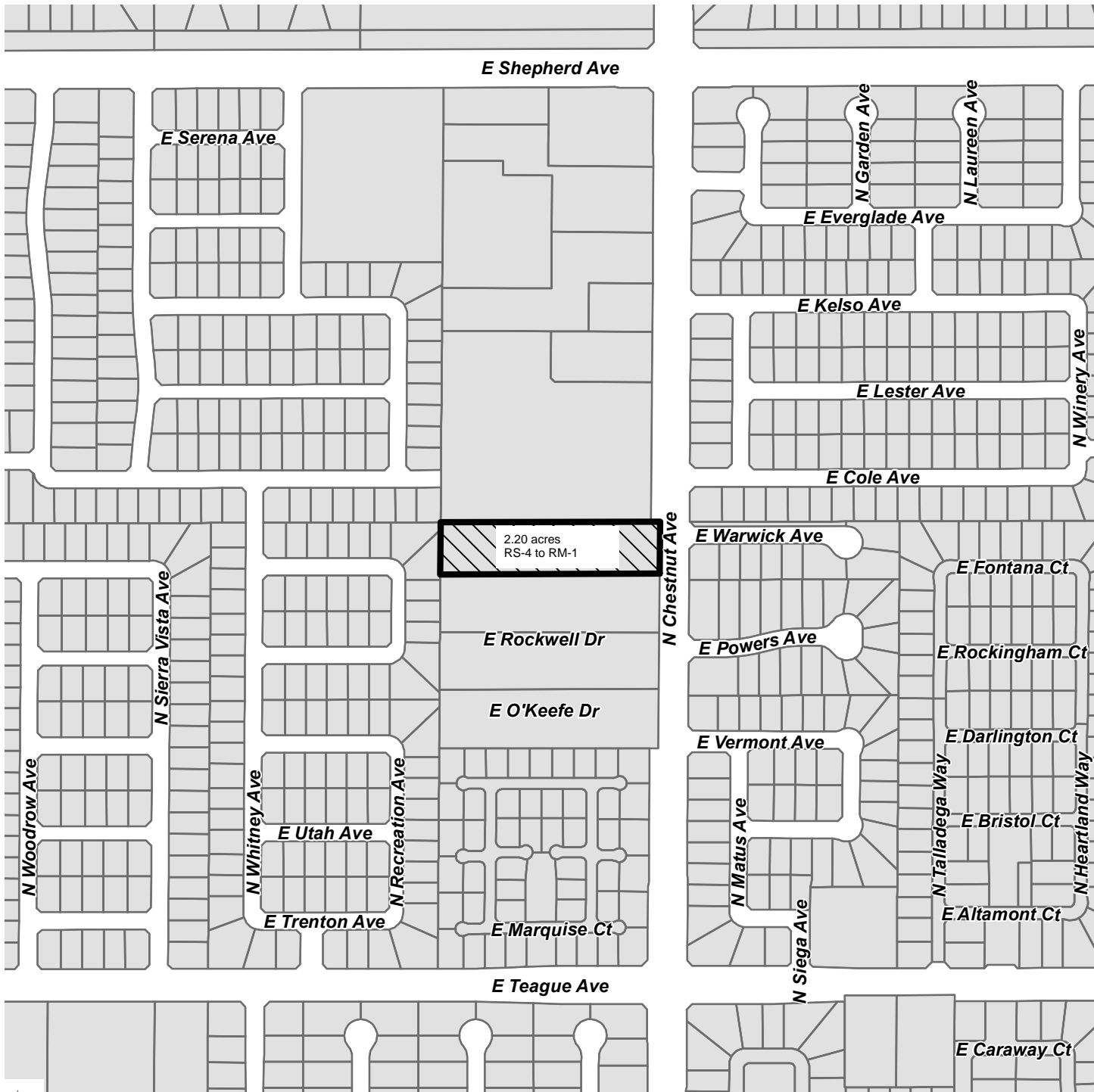



Exhibit M – Proposed Rezone Exhibit

Rezone Map



P22-01086
APN:40353228
Bounded by N Chestnut (East), between E Shepherd (North) & E Teague (South).

 Proposes to rezone approximately 2.20 acres from RS-4/UGM (Residential Single-Family, Medium Low Density) zoning designation to RM-1/UGM (Residential Multi-Family, Medium High Density) zoning designation.