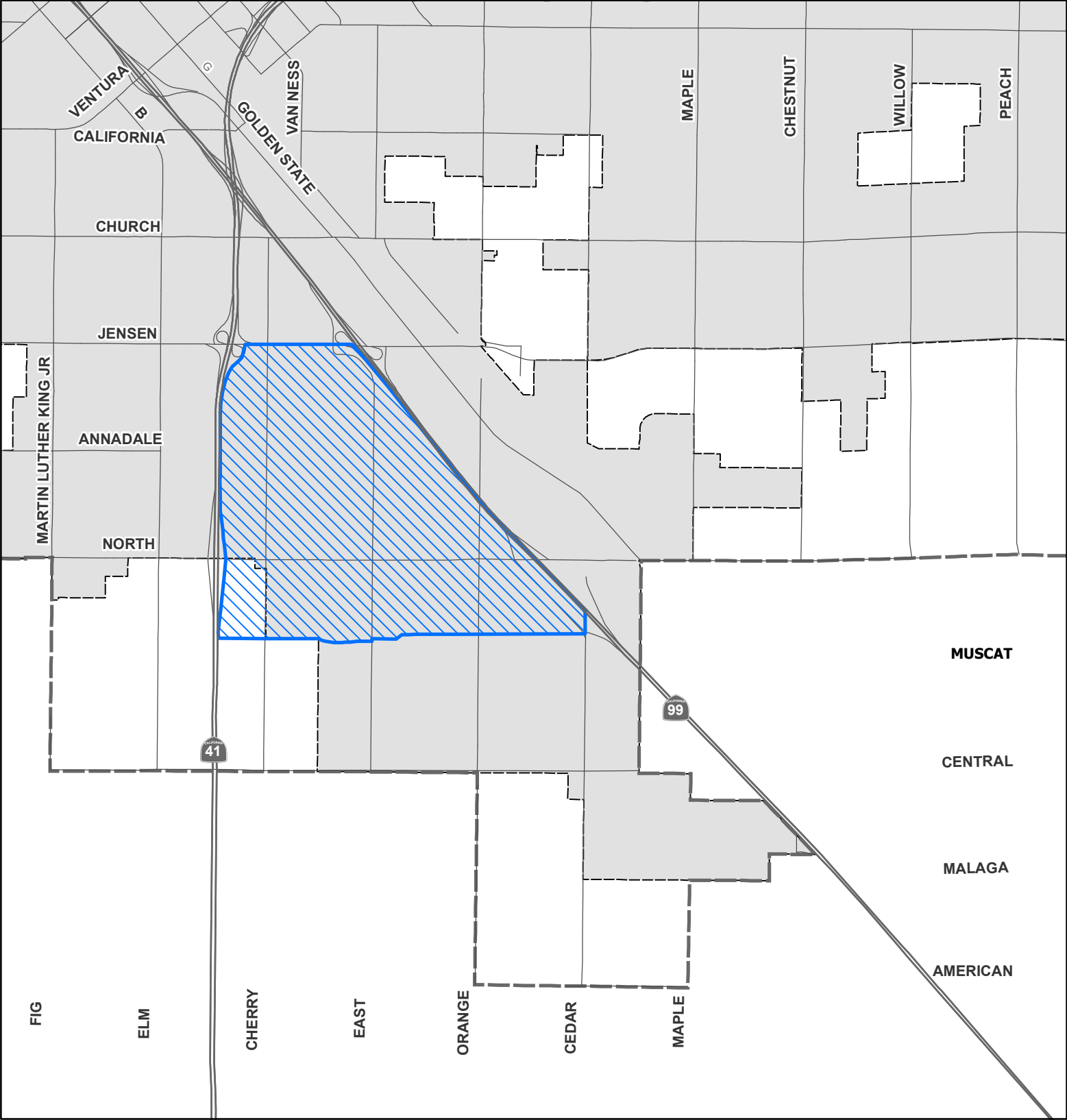
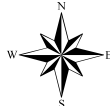


Exhibit B
Plan Amendment P24-03961
Map of North Avenue Industrial Triangle Specific Plan Area

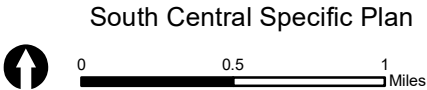


City of Fresno
North Avenue Industrial Triangle Specific Plan
Planning and Development Department



Legend

- North Avenue Industrial Triangle Specific Plan (930 Acres)
- City Limits
- Sphere Of Influence



Source: City of Fresno GIS Data
Prepared by the Planning and Development Department