













The New Fresno General Plan Land Use Update Designation

## The Downtown Planning Area



- |   |                                  |   |                               |
|---|----------------------------------|---|-------------------------------|
|    | <b>Central Business District</b> |    | <b>Corridor General</b>       |
|    | <b>Civic Center</b>              |    | <b>Neighborhoods</b>          |
|    | <b>Town Center</b>               |    | <b>Special Districts</b>      |
|    | <b>Neighborhood Center</b>       |    | <b>Public Facility</b>        |
|    | <b>Chinatown District</b>        |    | <b>Open Conservation</b>      |
|  | <b>Cultural Arts District</b>    |  | <b>South Stadium District</b> |

**SITE**

