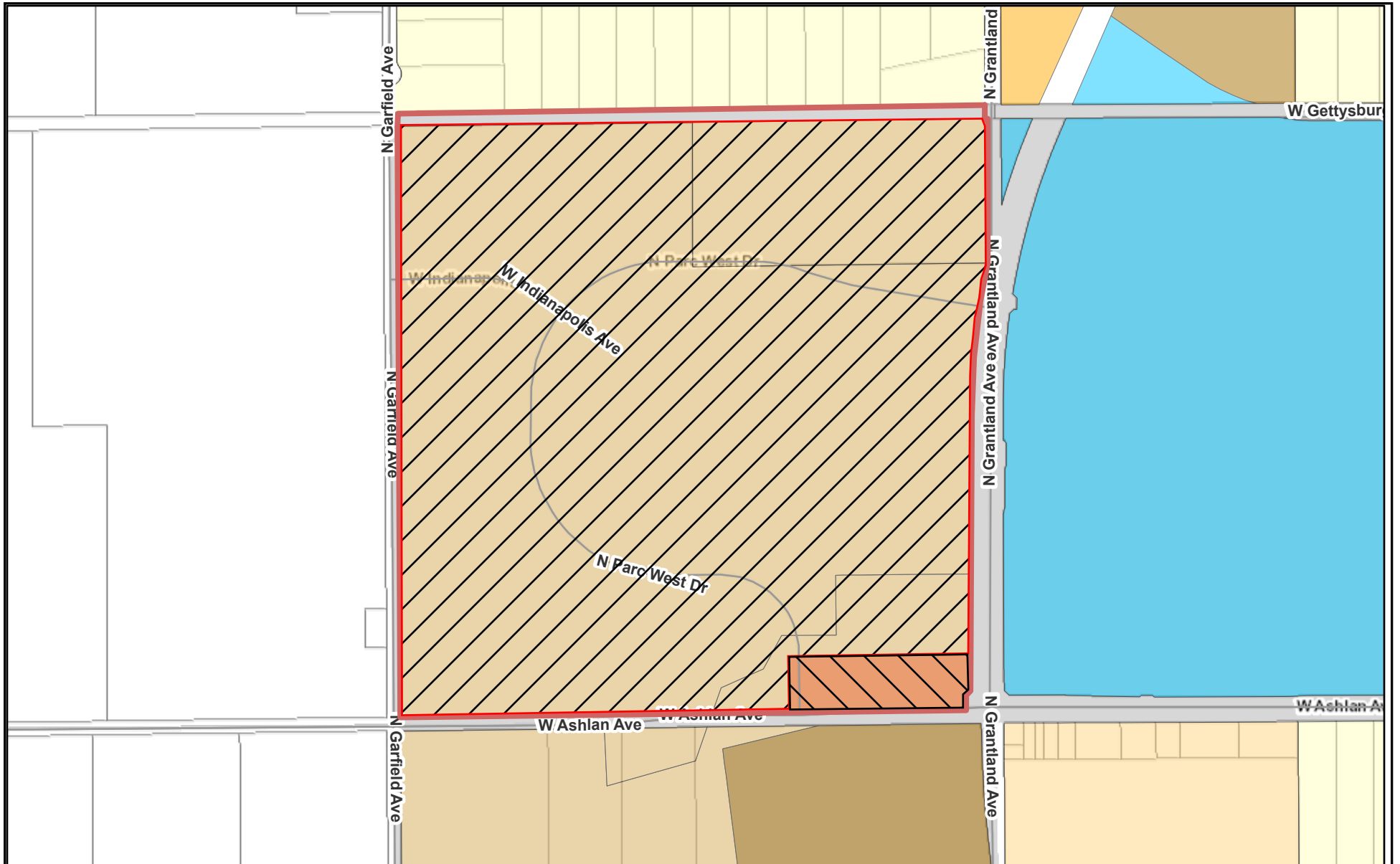


Exhibit D

Fresno General Plan - Planned Land Use Map



Planning - Planned Land Use

Low Density (1-3.5 D.U./acre)

Medium Density (5.0-12 D.U./acre)

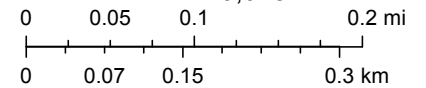
Medium High Density (12-16 D.U./acre)

Urban Neighborhood (16-30 D.U./acre)

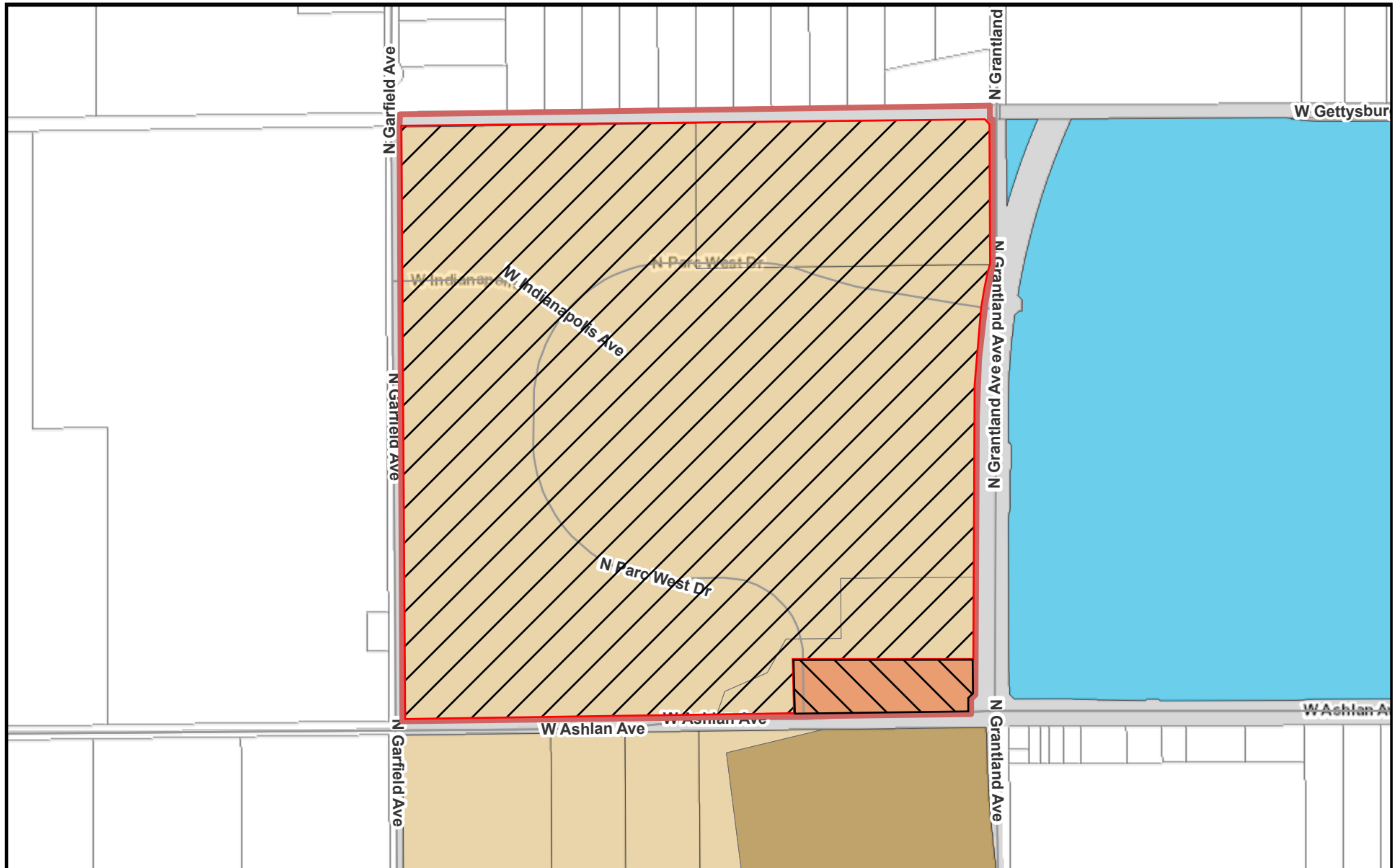
Community Commercial

Elementary, Middle & High School




1:9,028



Zoning Map



Planning - Zoning

-  RS-5 - Residential Single-Family, Medium Density
-  RM-2 - Residential Multi-Family, Urban Neighborhood
-  CC - Commercial Community

