




**PUBLIC WORKS DEPARTMENT**

TRAFFIC AND ENGINEERING SERVICES DIVISION


FEATURES TO BE ADDED BY ANNEXATION NO. 84

COMMUNITY FACILITIES DISTRICT NO. 11



NOT TO SCALE  
August 2, 2017

**Final Tract Map No. 6130 "No Phases"**



**LANDSCAPE AND IRRIGATION:**

HALF FOWLER MEDIAN = 2,241 SF

LARGE TREES = 4 EA



**CONCRETE IMPROVEMENTS:**

CURB & GUTTER = 1,156 LF

CURB RAMPS & SIDEWALKS = 6,952 SF

EMERGENCY VEHICLE ACCESS DRIVE = 183 SF


MEDIAN CAPPING = 653 SF

MEDIAN EDGE = 235 SF



**INTERIOR PAVEMENT:**

TOTAL AREA = 11,464 SF



**STREET LIGHTS:**

TOTAL = 5 EACH (4- Local LED, 1- Safety)