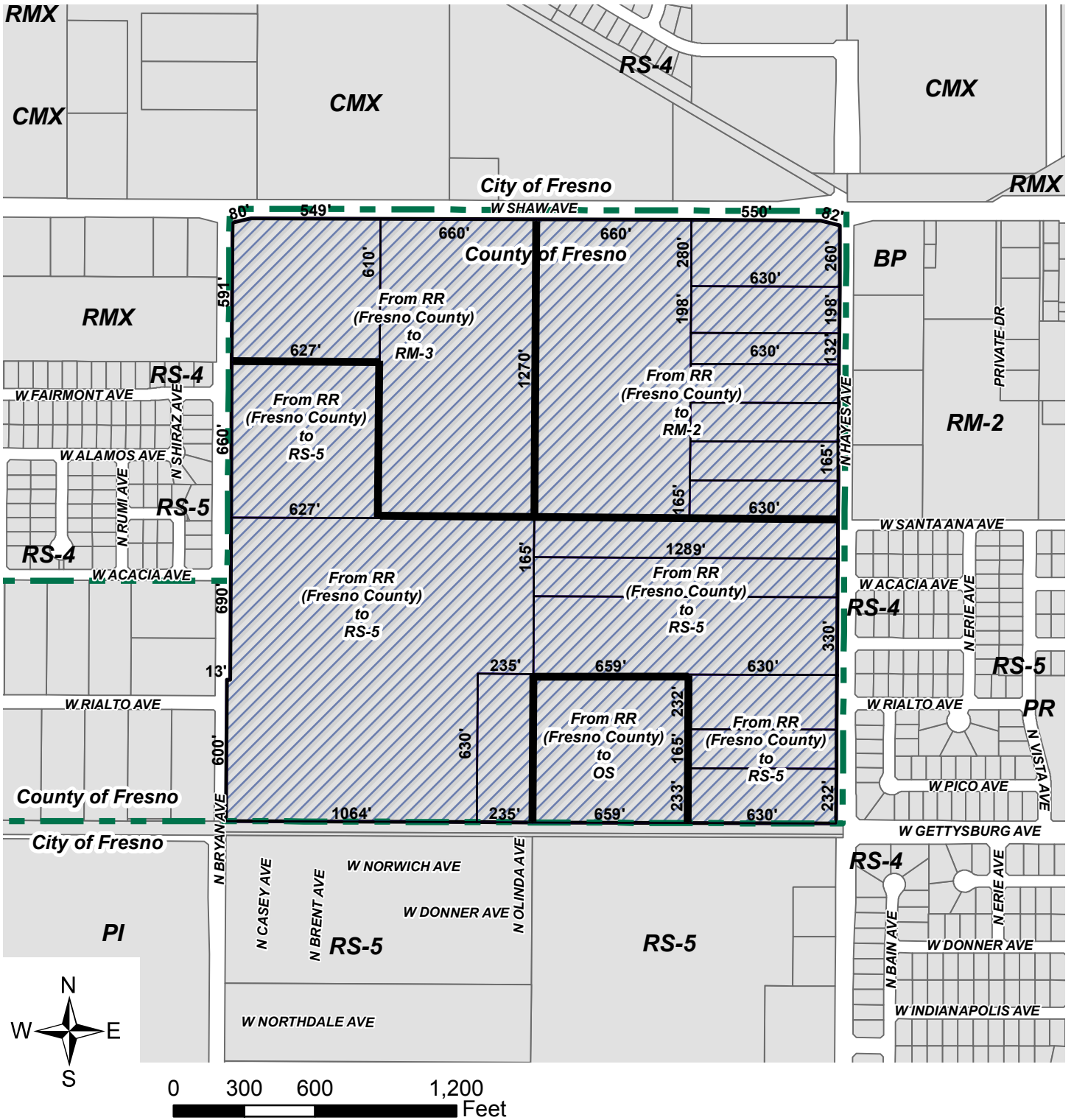



EXHIBIT D - PRE-ZONE



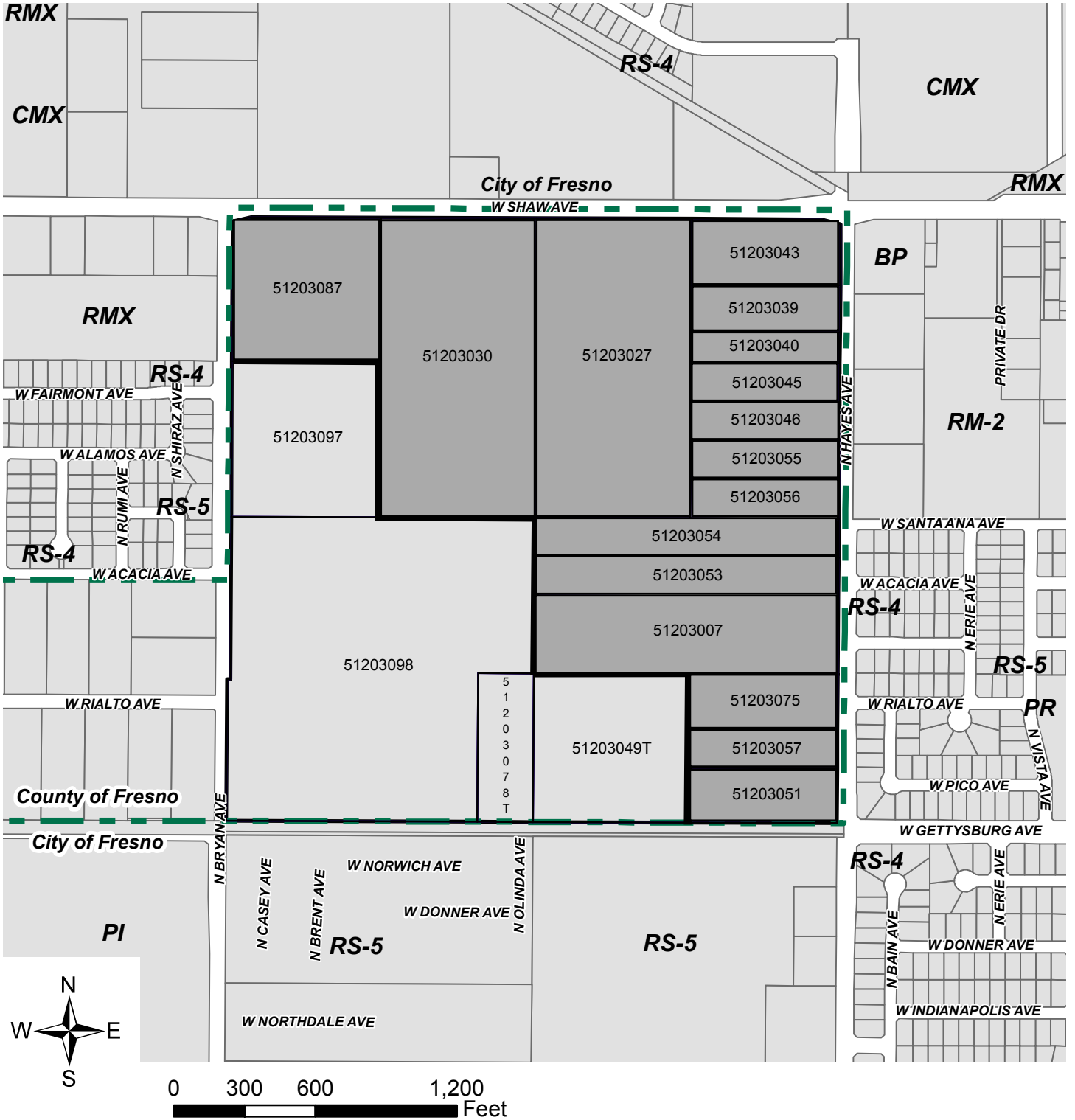
R-18-001

APN: 512-030-97, 98, 87, 30, 27, 43, 39, 40, 45, 46, 55, 56, 54, 53, 07, 75, 57, 51, 49T, & 78T 6277, 6934, & 6149 West Shaw Avenue; 4650 North Bryan Avenue; 4935, 4909, 4861, 4813, 4799, 4767, 4755, 4705, 4665, 4633, 4585, 4543, & 4509 North Hayes

 City Limits

 Proposes to amend the Official Zone Map to pre-zone the property from the RR (Rural Residential—Fresno County) zone district to the City of Fresno RS-5 (Medium Density Residential), RM-3 (High Density Residential), RM-2 (Urban Neighborhood), and OS (Open Space) zone districts consistent with the Fresno General Plan planned land uses

ANX OVERLAY DISTRICT



R-18-001

APN: 512-030-97, 98, 87, 30, 27, 43, 39, 40, 45, 46, 55, 56, 54, 53, 07, 75, 57, 51, 49T, & 78T 6277, 6934, & 6149 West Shaw Avenue; 4650 North Bryan Avenue; 4935, 4909, 4861, 4813, 4799, 4767, 4755, 4705, 4665, 4633, 4585, 4543, & 4509 North Hayes

 City Limits

 Annexed Rural Residential Transitional (ANX) Overlay District