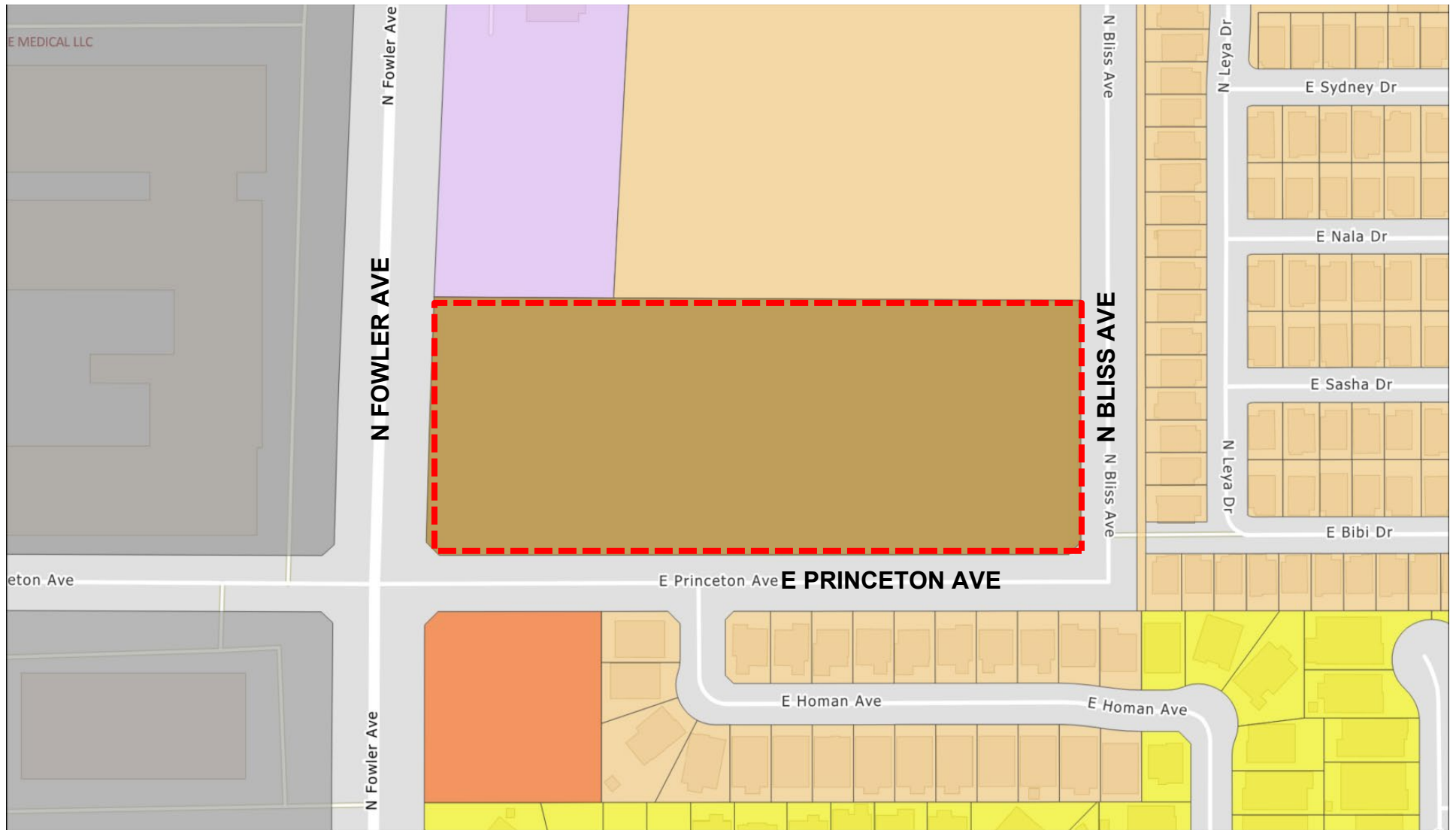








## Exhibit E

# Zoning Map



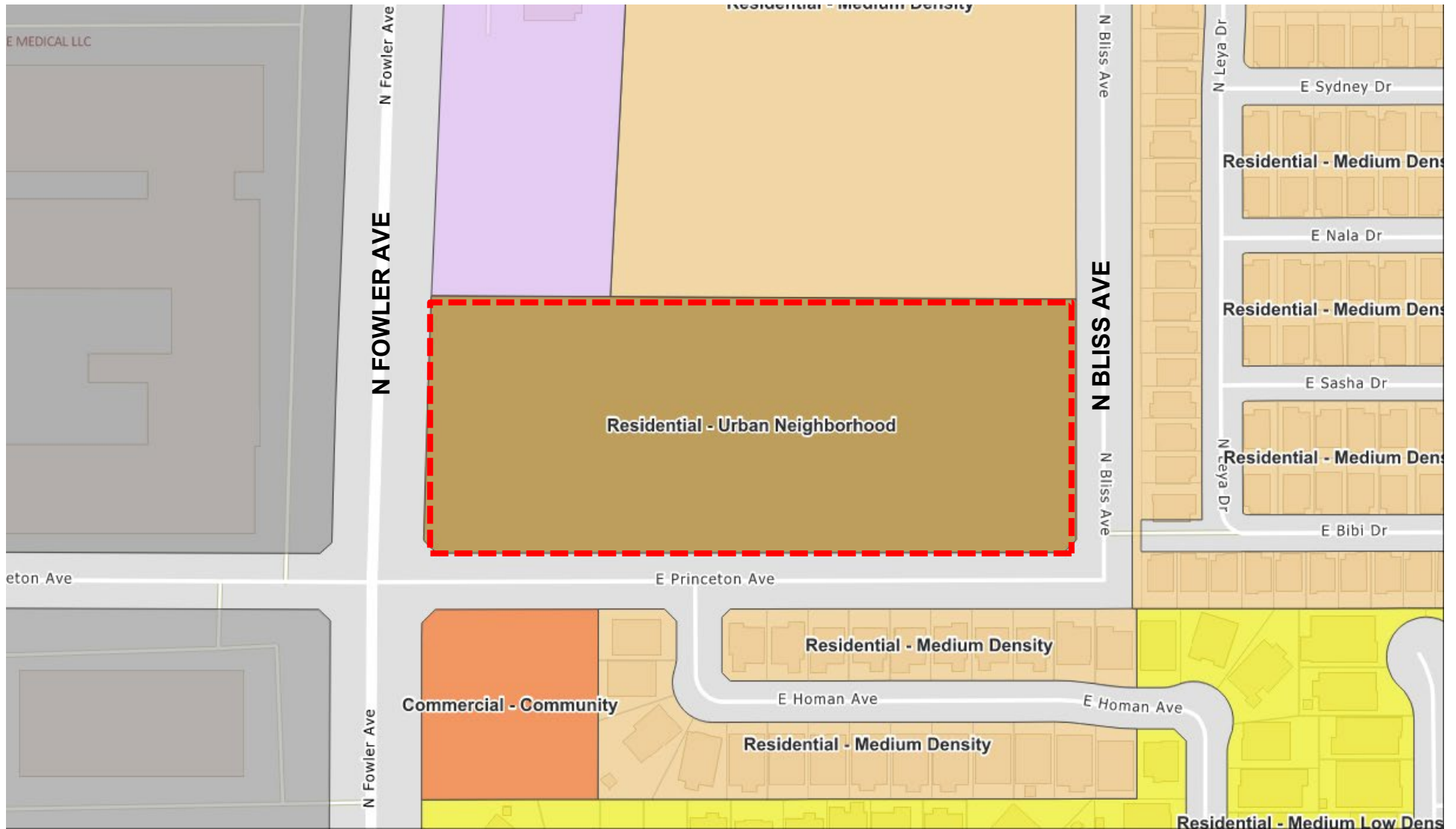
## Zoning

 RS-4 (Residential Single-Family, Medium Low Density)	 CC (Community – Commercial)
 RS-5 (Residential Multi-Family, Medium Density)	 BP (Business Park)
 RM-2 (Residential Multi-Family, Urban Neighborhood)	 IL (Light Industrial)







 T-6346



# General Plan Land Use Map



## Land Use Designation

	Medium Low Density Residential		Community – Commercial
	Medium Density Residential		Employment – Business Park
	Urban Neighborhood Residential		Employment – Light Industrial

 T-6346

