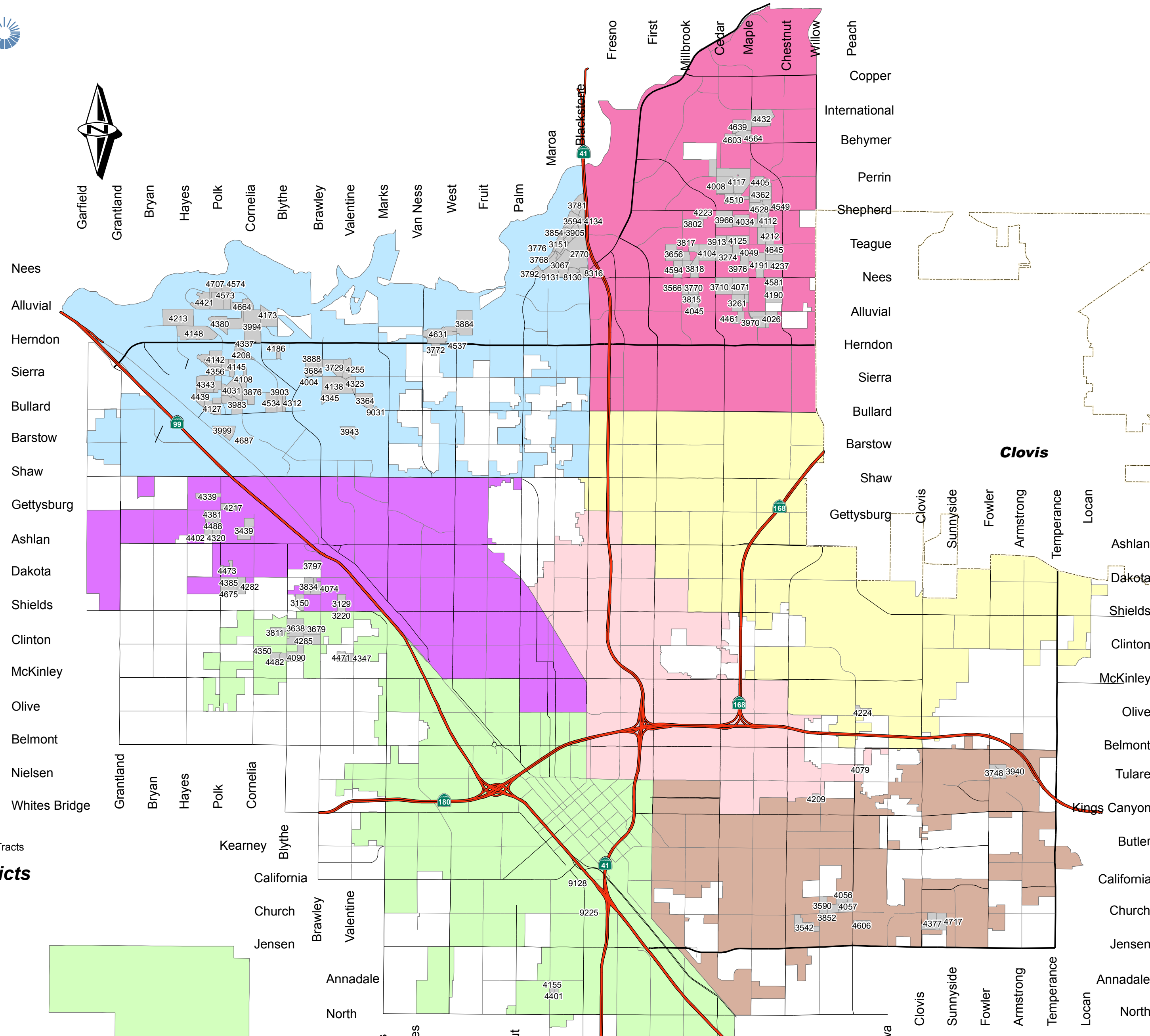


Vicinity Map



Legend

- LLM District Tracts
- Council Districts**
- District 1
- District 2
- District 3
- District 4
- District 5
- District 6
- District 7

LOCATION MAP

PORTION OF FRESNO METROPOLITAN AREA
(MAP 1 OF 5)

K:\A_ADMIN\CFD-LLMD District Admin\LLMD\Annual Assessment Reports\16_17 Reports and Council Actions\16-17 cover.mxd

BOUNDARY MAP OF CITY OF FRESNO LANDSCAPING AND LIGHTING MAINTENANCE DISTRICT NO. 1

CITY OF FRESNO, COUNTY OF FRESNO, STATE OF CALIFORNIA

DOC. NO. _____

FILED IN THE OFFICE OF THE CITY
CLERK OF THE CITY OF FRESNO THIS
____ DAY OF _____, 2016.

ATTEST:
YVONNE SPENCE, CMC
CITY CLERK OF THE CITY OF FRESNO



BY: _____
DEPUTY

A RESOLUTION CONFIRMING THE DIAGRAM
AND ASSESSMENT FOR THE LEVY OF
ANNUAL ASSESSMENTS AFTER FORMATION
OF CITY OF FRESNO LANDSCAPING AND
LIGHTING MAINTENANCE DISTRICT NO. 1
WAS ADOPTED BY THE COUNCIL OF THE
CITY OF FRESNO BY RESOLUTION NO. 2016-____
ON _____, 2016

ATTEST:
YVONNE SPENCE, CMC
CITY CLERK OF THE CITY OF FRESNO



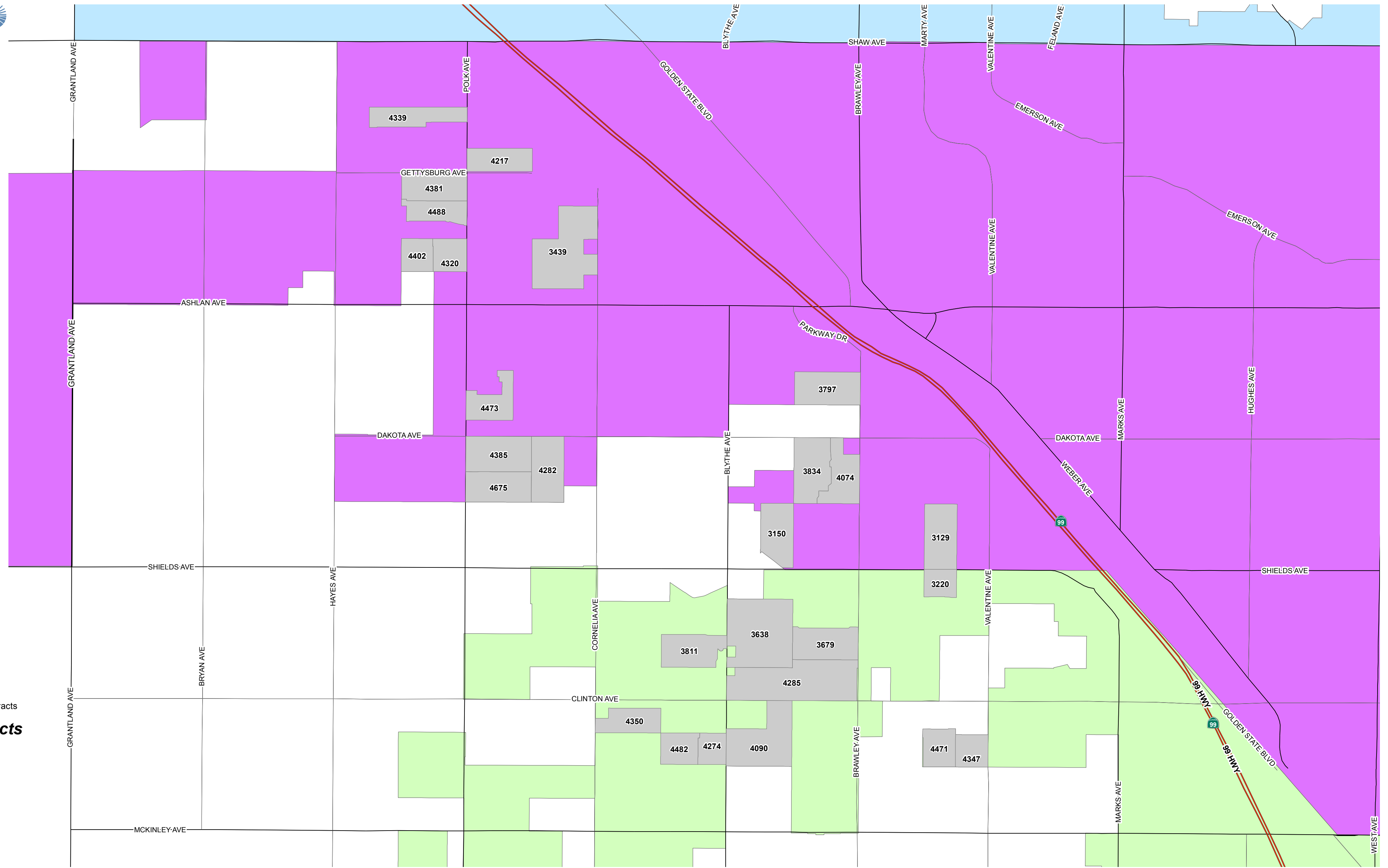
BY: _____
DEPUTY

THE ASSESSMENT DIAGRAM OF THE CITY OF FRESNO
LANDSCAPING AND LIGHTING MAINTENANCE DISTRICT
NO. 1, WAS FILED THIS _____ DAY OF _____, 2016
AT THE HOUR OF _____ O'CLOCK ____ M AT BOOK 44,
PAGES _____ THROUGH _____ OF MAPS OF
ASSESSMENT AND COMMUNITY FACILITIES DISTRICTS
IN THE OFFICE OF THE COUNTY RECORDER IN THE
COUNTY OF FRESNO, STATE OF CALIFORNIA.

PAUL DICTOS, C.P.A.
COUNTY RECORDER OF THE COUNTY OF FRESNO

BY: _____

| | | | |
|---------------|---|--------------------|-----------------|
| ACCT NO. | CITY OF FRESNO - Public Works Department | | |
| P.W. FILE NO. | | | |
| REF. & REV. | CONSTR. ENG.: | OFFICE ENG.: | |
| | CITY ENGINEER: | DR. BY: A. AGUIRRE | SHEET NO. _____ |
| | BOUNDARY MAP OF LANDSCAPING AND LIGHTING MAINTENANCE DISTRICT NO. 1 | CH. By: _____ | SHEETS _____ |
| | | DATE: 7/1/2016 | |



Legend

- LLM Districts
- Council Districts**
- District 1
- District 2
- District 3
- District 4
- District 5
- District 6
- District 7

LOCATION MAP
PORTION OF FRESNO METROPOLITAN AREA

**BOUNDARY MAP OF CITY OF FRESNO
LANDSCAPING AND LIGHTING MAINTENANCE DISTRICT NO. 1**

CITY OF FRESNO, COUNTY OF FRESNO, STATE OF CALIFORNIA

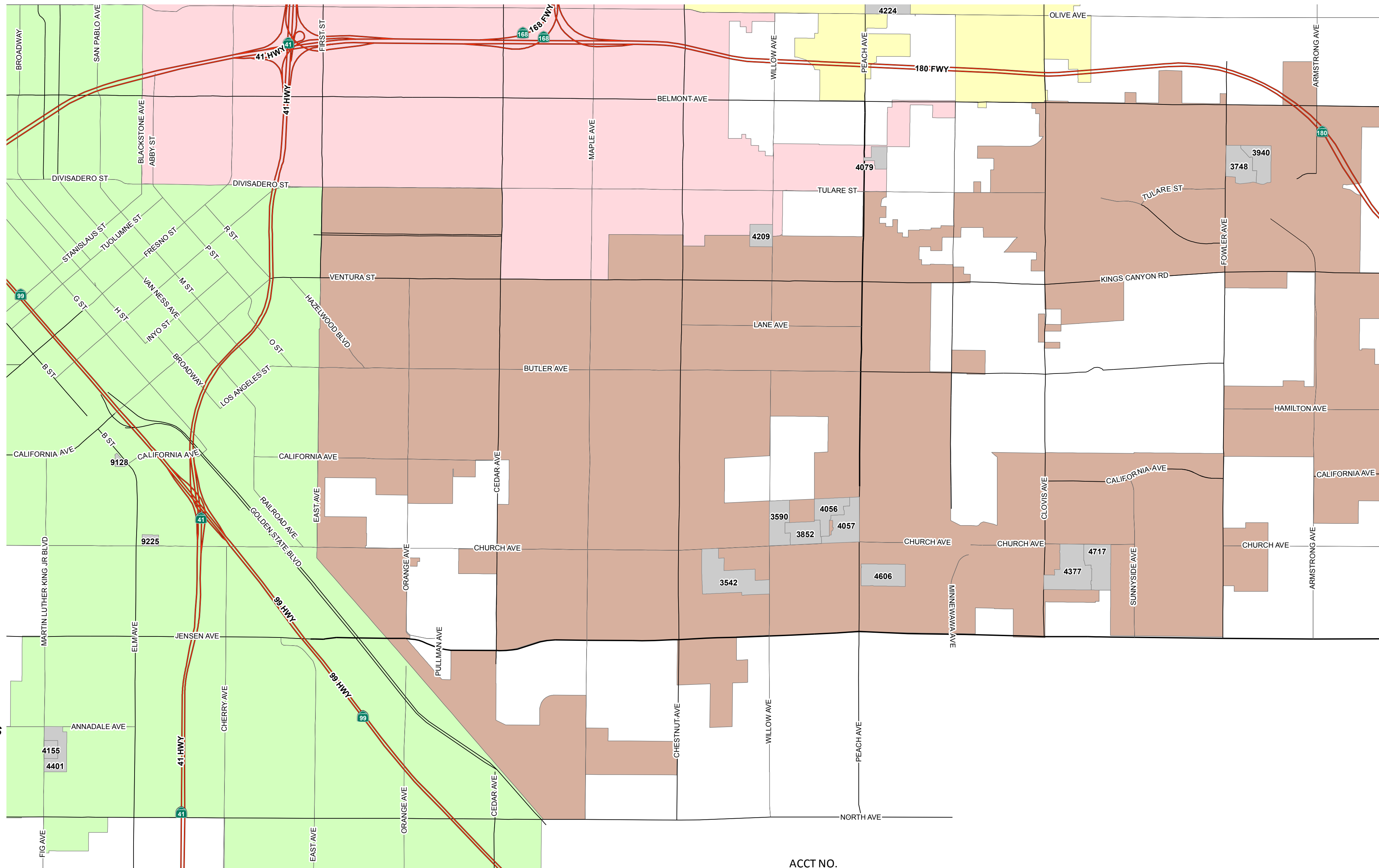
ACCT NO.
P.W. FILE NO.

REF. & REV.

CITY OF FRESNO - Public Works Department

BOUNDARY MAP OF LANDSCAPING
AND LIGHTING MAINTENANCE
DISTRICT NO. 1

CONSTR. ENG.: _____ OFFICE ENG.: _____
CITY ENGINEER:
DR. BY: A. AGUIRRE SHEET NO. _____
CH. By: _____ SHEETS
DATE: 7/1/2016



Legend

- LLMD Tracts
- Council Districts**
- District 1
- District 2
- District 3
- District 4
- District 5
- District 6
- District 7

LOCATION MAP
 PORTION OF FRESNO METROPOLITAN AREA

**BOUNDARY MAP OF CITY OF FRESNO
 LANDSCAPING AND LIGHTING MAINTENANCE DISTRICT NO. 1**

CITY OF FRESNO, COUNTY OF FRESNO, STATE OF CALIFORNIA

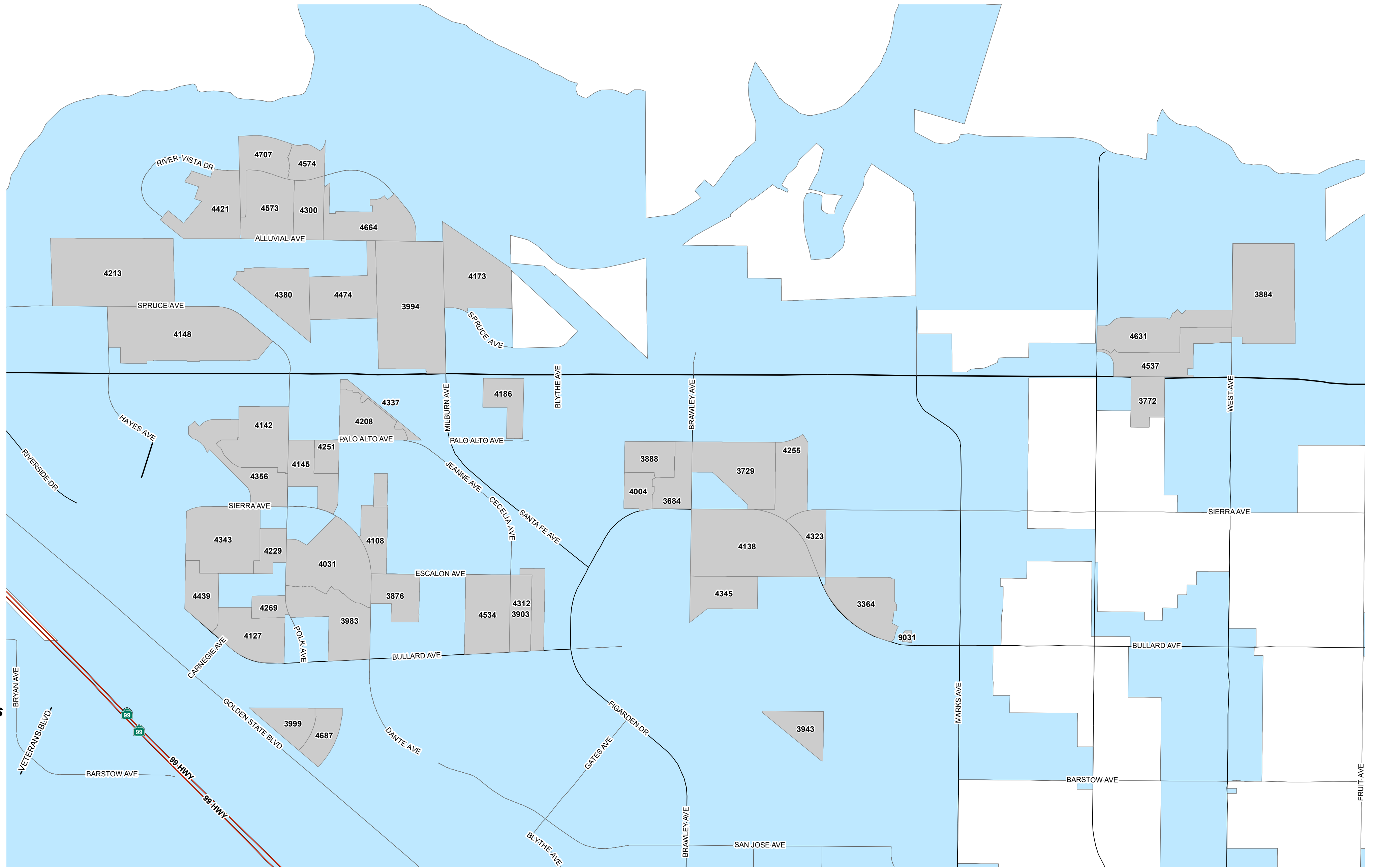
ACCT NO.
 P.W. FILE NO.
 REF. & REV.

CITY OF FRESNO - Public Works Department

BOUNDARY MAP OF LANDSCAPING
 AND LIGHTING MAINTENANCE
 DISTRICT NO. 1

CONSTR. ENG.: _____ OFFICE ENG.: _____
 CITY ENGINEER:
 DR. BY: A. AGUIRRE SHEET NO. _____
 CH. By: _____ SHEETS _____
 DATE: 7/1/2016

K:\A_ADMIN\FD-LLMD District Admin\LLMD\Annual Assessment Reports\16_17 Reports and Council Actions\fy16-17 sheet 3.mxd



Legend

- LLMD Tracts
- Council Districts**
- District 1
- District 2
- District 3
- District 4
- District 5
- District 6
- District 7

**BOUNDARY MAP OF CITY OF FRESNO
LANDSCAPING AND LIGHTING MAINTENANCE DISTRICT NO. 1**

CITY OF FRESNO, COUNTY OF FRESNO, STATE OF CALIFORNIA

LOCATION MAP
PORTION OF FRESNO METROPOLITAN AREA

K:\A_ADMIN\CFD-LLMD District Admin\LLMD\Annual Assessment Reports\16_17 Reports and Council Actions\16-17 sheet 4.mxd

ACCT NO.
P.W. FILE NO.

REF. & REV.

CITY OF FRESNO - Public Works Department

BOUNDARY MAP OF LANDSCAPING
AND LIGHTING MAINTENANCE
DISTRICT NO. 1

CONSTR. ENG.: _____ OFFICE ENG.: _____
CITY ENGINEER:
DR. BY: A. AGUIRRE SHEET NO. _____
CH. BY: _____ SHEETS _____
DATE: 7/1/2016

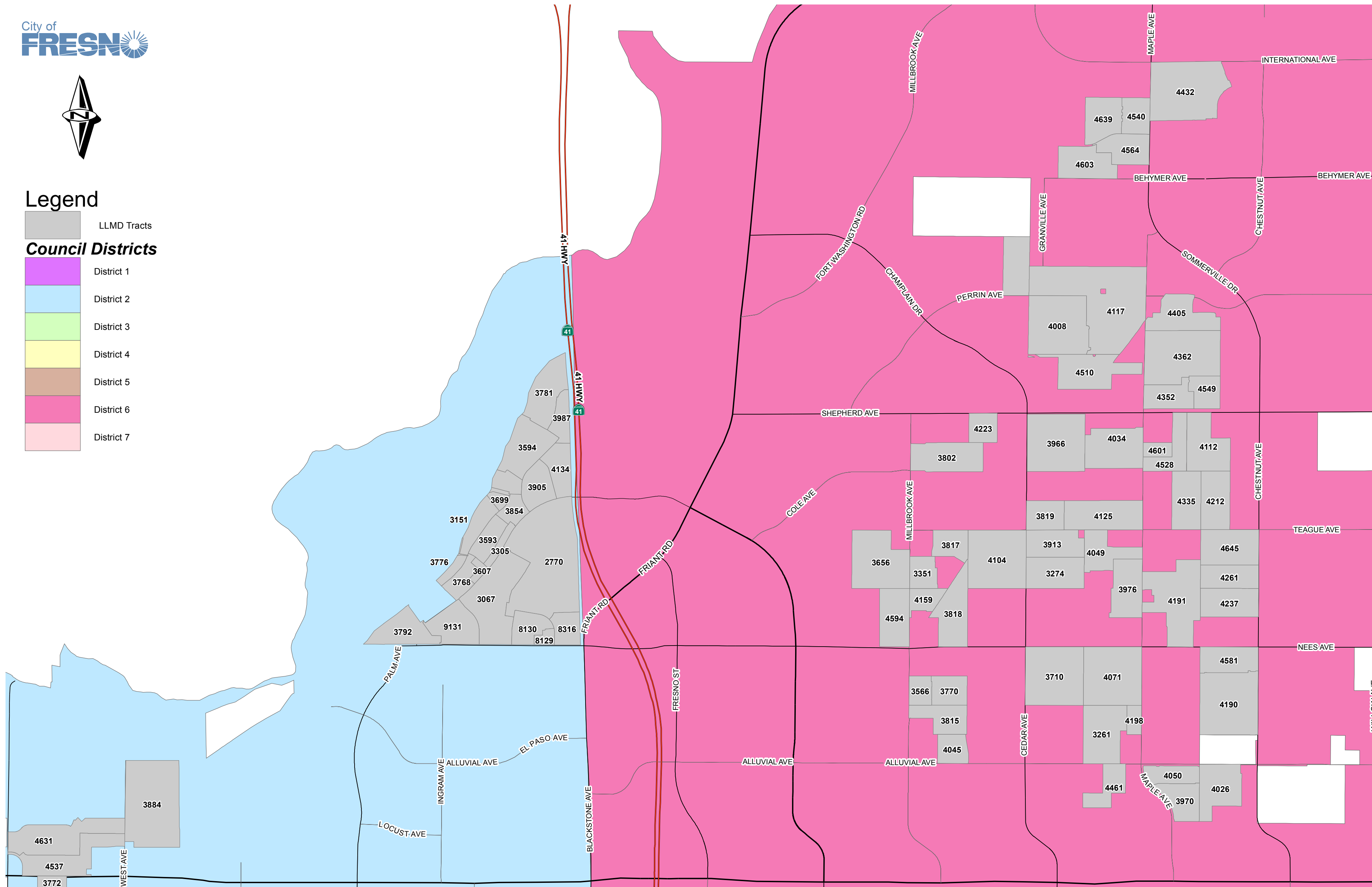


Legend

LLMD Tracts

Council Districts

- District 1
- District 2
- District 3
- District 4
- District 5
- District 6
- District 7



**BOUNDARY MAP OF CITY OF FRESNO
LANDSCAPING AND LIGHTING MAINTENANCE DISTRICT NO. 1**

CITY OF FRESNO, COUNTY OF FRESNO, STATE OF CALIFORNIA

ACCT NO.
P.W. FILE NO.

CITY OF FRESNO - Public Works Department

REF. & REV.

CONSTR. ENG.: _____ OFFICE ENG.: _____

CITY ENGINEER:

DR. BY: A. AGUIRRE SHEET NO. _____

CH. By: _____ SHEETS

DATE: 7/1/2016

LOCATION MAP

PORTION OF FRESNO METROPOLITAN AREA

K:\ADMIN\CFD-LLMD District Admin\LLMD\Annual Assessment Reports\16-17 Reports and Council Actions\fy16-17 sheet 5.mxd