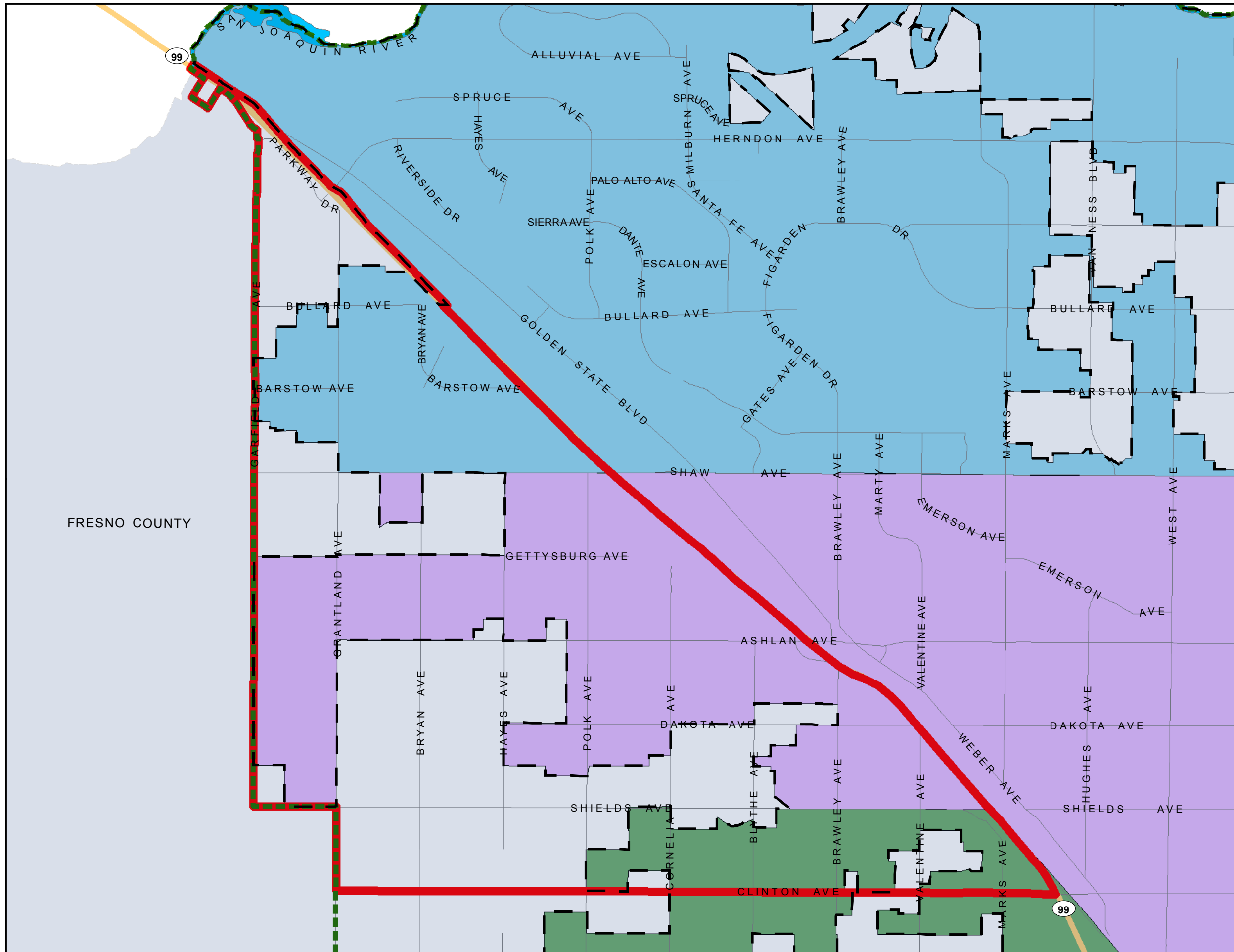









# FRESNO SPECIFIC PLAN OF THE WEST AREA



## Regional Setting

- Boundaries**
-  West Area Specific Plan Boundary
  -  Fresno City Limits
  -  Sphere Of Influence
  -  San Joaquin River

- Council Districts**
-  District 1
  -  District 2
  -  District 3



Source: Boundary and circulation information, City of Fresno Development And Resource Management Department, 2017; World Street Map, developed by Esri using DeLorme basemap layers, Automotive Navigation Data, USGS, UNEP-WCMC, Tele Atlas Dynamap, 2009, City Boundaries, 2017, CA Department of Transportation, 2016