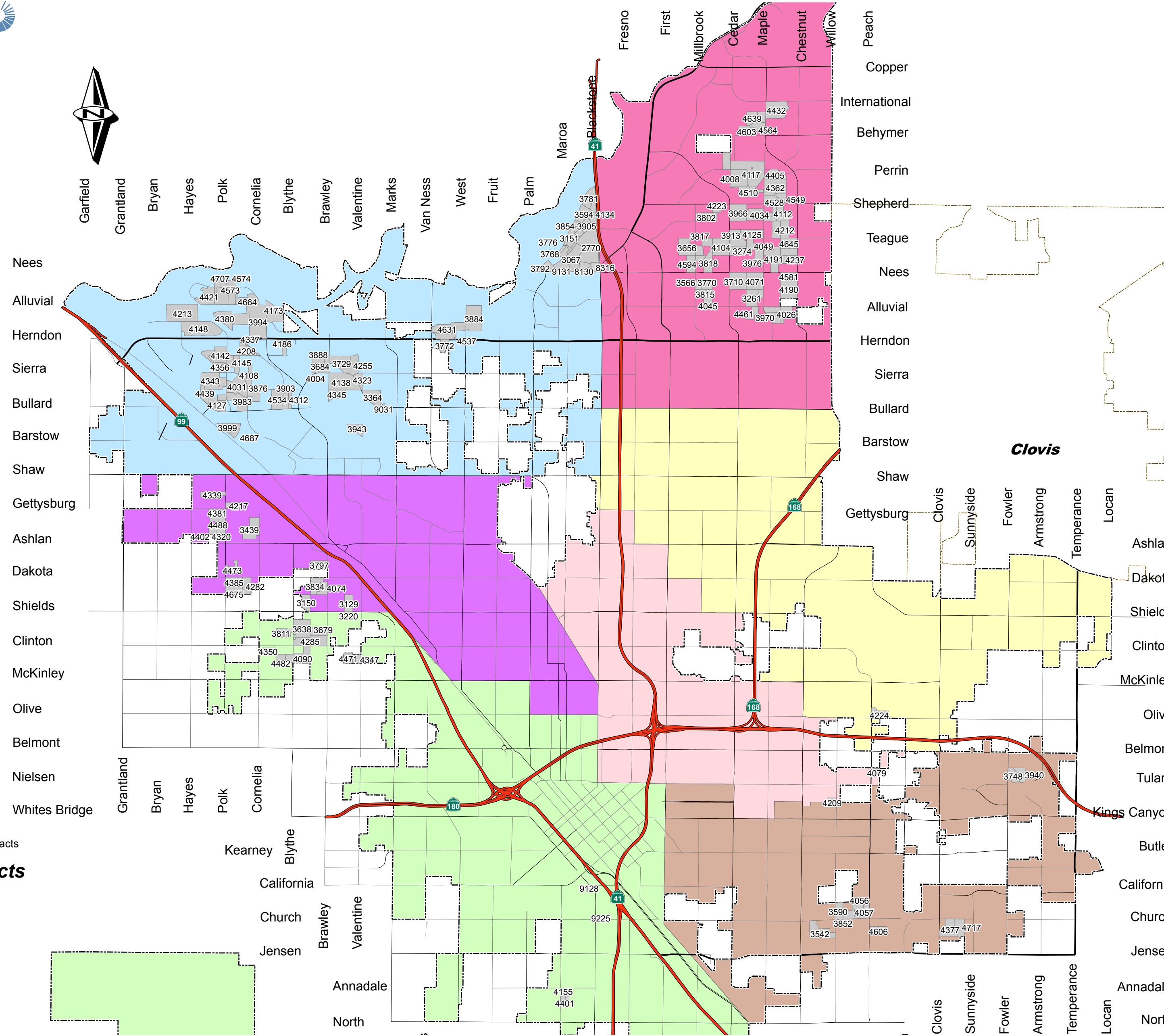


Vicinity Map



Legend

- LLMD Tracts
- Council Districts**
- District 1
- District 2
- District 3
- District 4
- District 5
- District 6
- District 7

LOCATION MAP

PORTION OF FRESNO METROPOLITAN AREA
(MAP 1 OF 5)

K:\A_ADMIN\CFD-LLMD District Admin\LLMD\Annual Assessment Reports\14_15 Reports and Council Actions\2015 Maps\fy14-15 cover.mxd

BOUNDARY MAP OF CITY OF FRESNO LANDSCAPING AND LIGHTING MAINTENANCE DISTRICT NO. 1

CITY OF FRESNO, COUNTY OF FRESNO, STATE OF CALIFORNIA

DOC. NO. _____

FILED IN THE OFFICE OF THE CITY
CLERK OF THE CITY OF FRESNO THIS
____ DAY OF _____, 2015.

ATTEST:
YVONNE SPENCE, CMC
CITY CLERK OF THE CITY OF FRESNO



BY: _____
DEPUTY

A RESOLUTION CONFIRMING THE DIAGRAM
AND ASSESSMENT FOR THE LEVY OF
ANNUAL ASSESSMENTS AFTER FORMATION
OF CITY OF FRESNO LANDSCAPING AND
LIGHTING MAINTENANCE DISTRICT NO. 1
WAS ADOPTED BY THE COUNCIL OF THE
CITY OF FRESNO BY RESOLUTION NO. 2015- ____
ON _____, 2015

ATTEST:
YVONNE SPENCE, CMC
CITY CLERK OF THE CITY OF FRESNO



BY: _____
DEPUTY

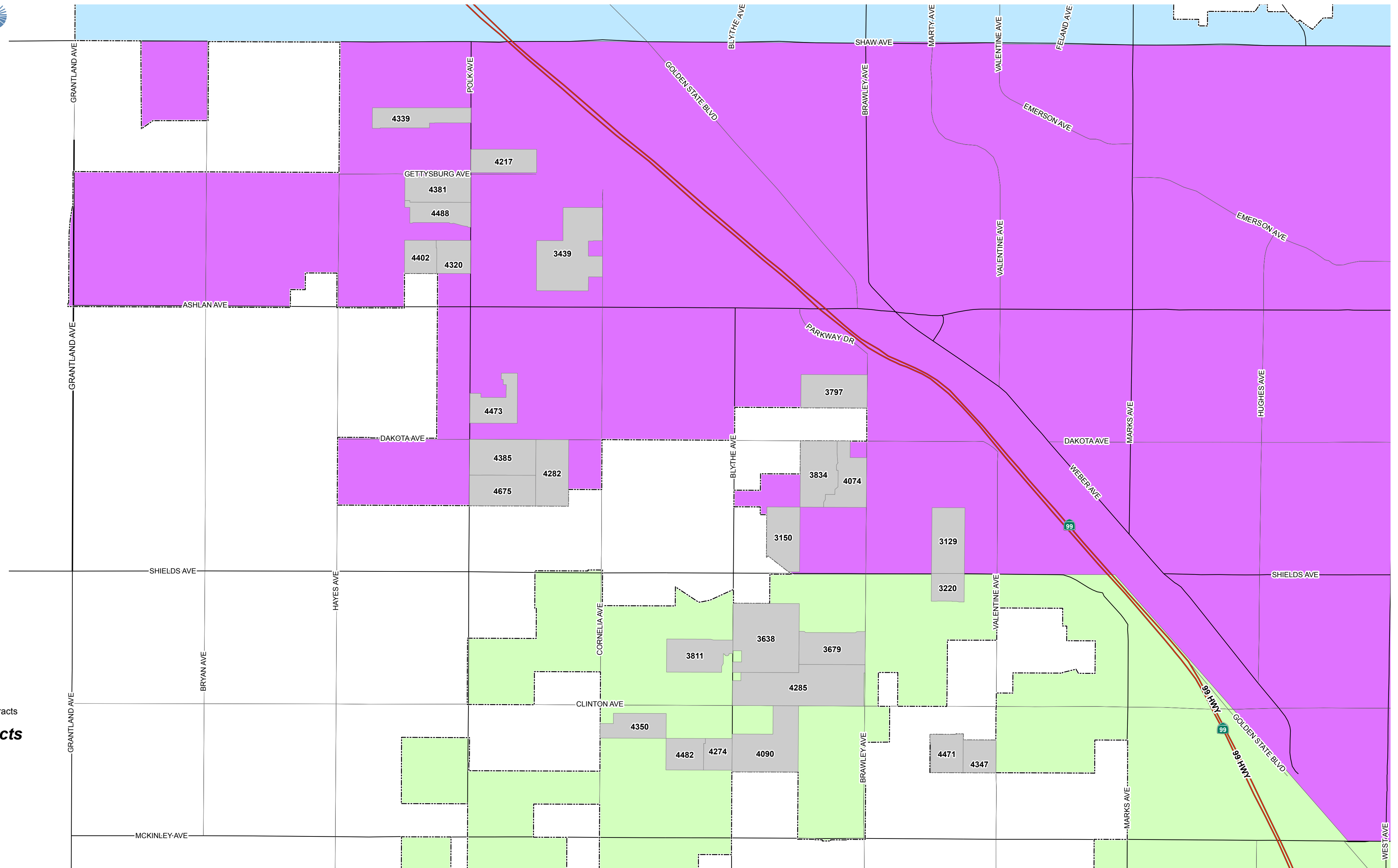
THE ASSESSMENT DIAGRAM OF THE CITY OF FRESNO
LANDSCAPING AND LIGHTING MAINTENANCE DISTRICT
NO. 1, WAS FILED THIS ____ DAY OF _____, 2015
AT THE HOUR OF ____ O'CLOCK ____ M AT BOOK 44,
PAGES ____ THROUGH ____ OF MAPS OF
ASSESSMENT AND COMMUNITY FACILITIES DISTRICTS
IN THE OFFICE OF THE COUNTY RECORDER IN THE
COUNTY OF FRESNO, STATE OF CALIFORNIA.

PAUL DICTOS, C.P.A.
COUNTY RECORDER OF THE COUNTY OF FRESNO









BY: _____

ACCT NO. PW00093	CITY OF FRESNO - Public Works Department		
P.W. FILE NO. 7858			
REF. & REV.	CONSTR. ENG.: _____	OFFICE ENG.: _____	
	CITY ENGINEER:		
	DR. BY: S. KRAUTER	SHEET NO. 1	
	CH. BY: _____	OF 5 SHEETS	
	DATE: 6/1/2015	1-P-1343	

Vicinity Map



Legend

-  LLMD Tracts
- Council Districts**
-  District 1
-  District 2
-  District 3
-  District 4
-  District 5
-  District 6
-  District 7

LOCATION MAP
PORTION OF FRESNO METROPOLITAN AREA

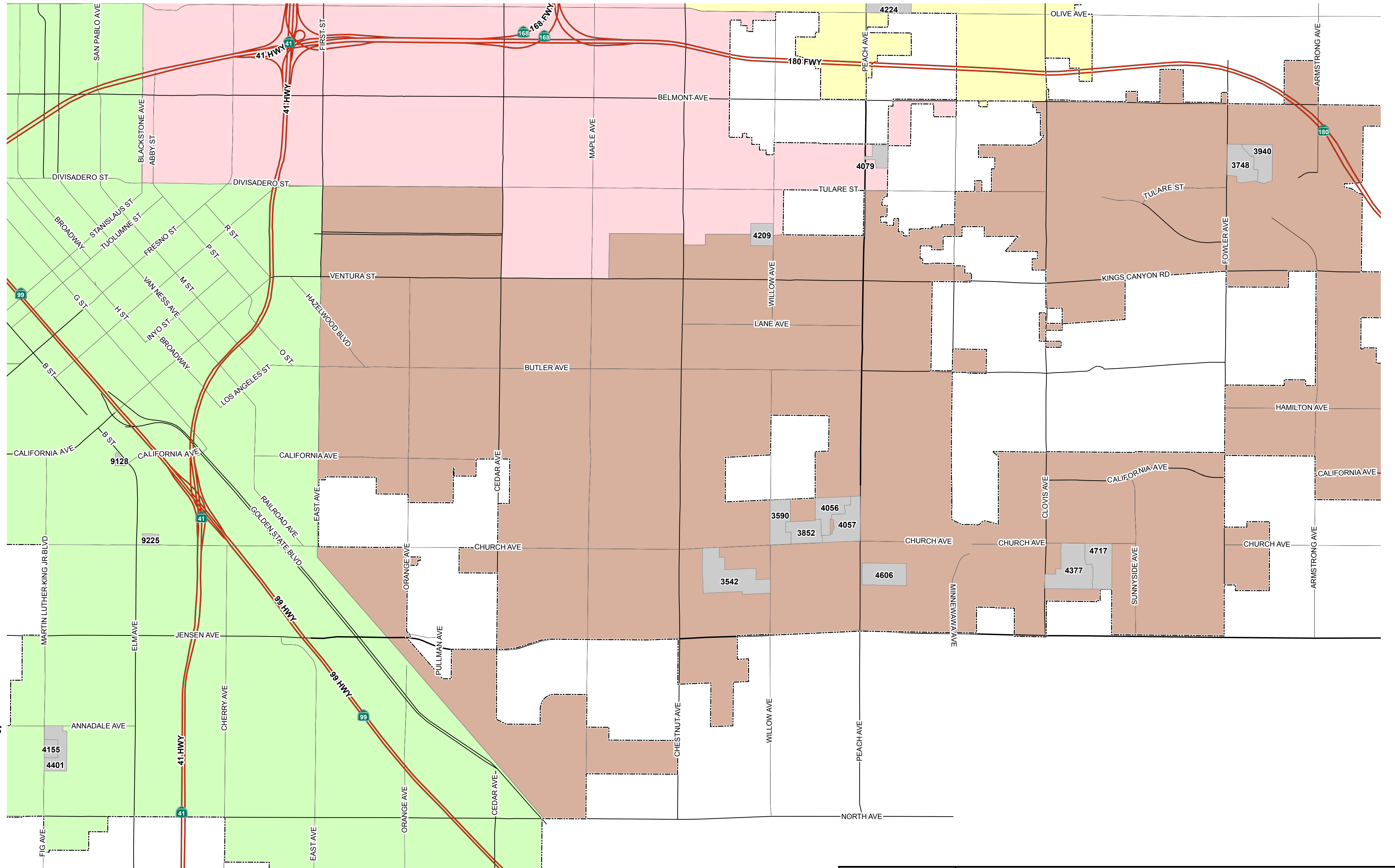
BOUNDARY MAP OF CITY OF FRESNO LANDSCAPING AND LIGHTING MAINTENANCE DISTRICT NO. 1

CITY OF FRESNO, COUNTY OF FRESNO, STATE OF CALIFORNIA

ACCT NO. PW00093	CITY OF FRESNO - Public Works Department	
P.W. FILE NO. 7858		
REF. & REV.	BOUNDARY MAP OF LANDSCAPING AND LIGHTING MAINTENANCE DISTRICT NO. 1	CONSTR. ENG.: _____ OFFICE ENG.: _____
		CITY ENGINEER:
		DR. BY: S. KRAUTER SHEET NO. 2
		CH. BY: _____ OF 5 SHEETS
		DATE: 6/1/2015 1-P-1344

K:\A_ADMIN\CFD-LLMD District Admin\LLMD\Annual Assessment Reports\13_14 Reports and Council Actions\2014\Mapify\14-15 sheet 2.mxd

Vicinity Map



Legend

- LLMD Tracts
- Council Districts**
- District 1
- District 2
- District 3
- District 4
- District 5
- District 6
- District 7

LOCATION MAP
PORTION OF FRESNO METROPOLITAN AREA

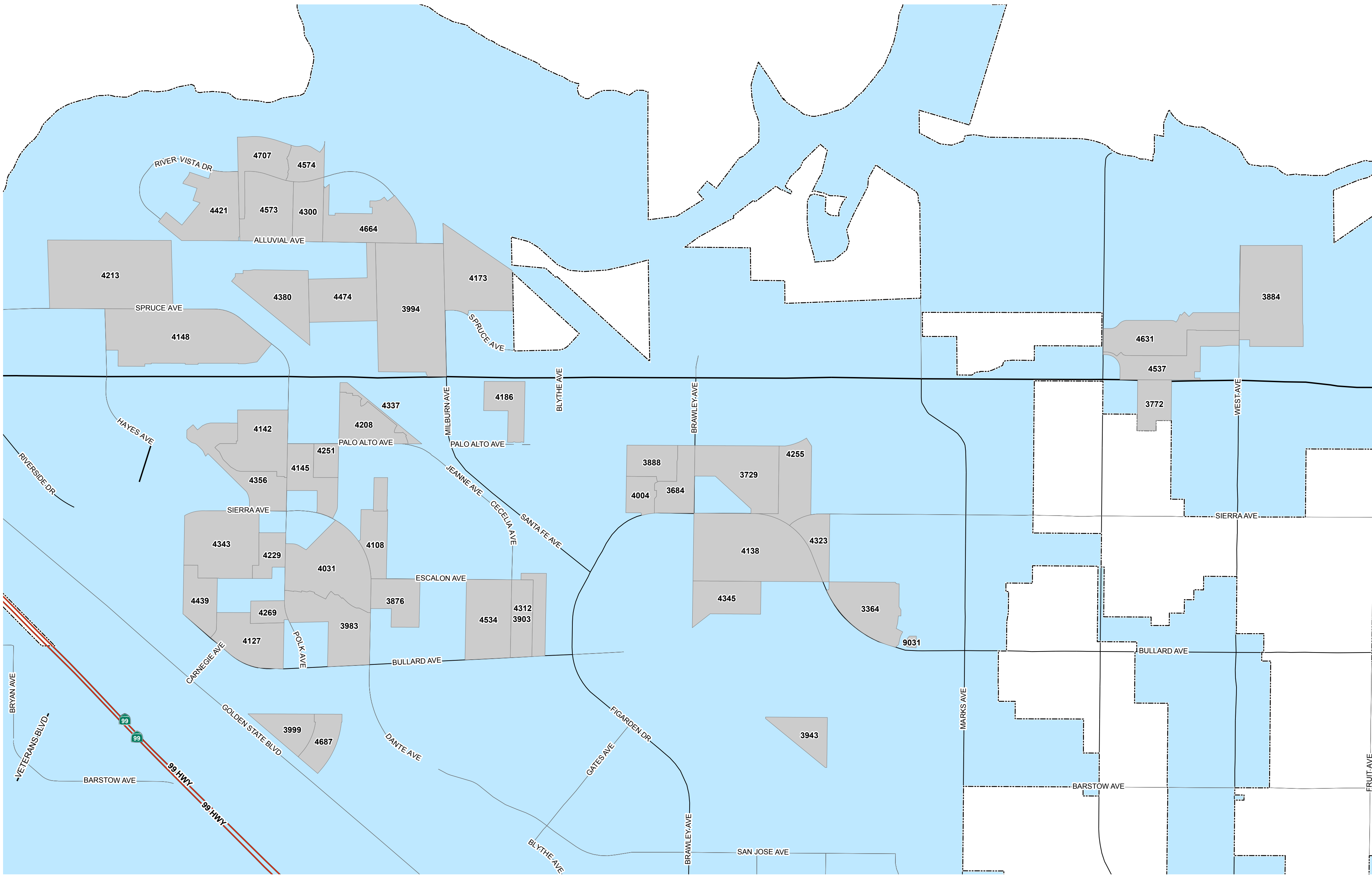
BOUNDARY MAP OF CITY OF FRESNO LANDSCAPING AND LIGHTING MAINTENANCE DISTRICT NO. 1

CITY OF FRESNO, COUNTY OF FRESNO, STATE OF CALIFORNIA

K:\A_ADMIN\FD-LLMD District Admin\LLMD\Annual Assessment Reports\14_15 Reports and Council Actions\2015 Maps\fy14-15 sheet 3.mxd

ACCT NO. PW00093	CITY OF FRESNO - Public Works Department	
P.W. FILE NO. 7858		
REF. & REV.	BOUNDARY MAP OF LANDSCAPING AND LIGHTING MAINTENANCE DISTRICT NO. 1	CONSTR. ENG.: _____ OFFICE ENG.: _____
		CITY ENGINEER: _____
		DR. BY: S. KRAUTER SHEET NO. 3
		CH. BY: _____ OF 5 SHEETS
		DATE: 6/1/2015 1-P-1345

Vicinity Map



Legend

- LLMD Tracts
- Council Districts**
- District 1
- District 2
- District 3
- District 4
- District 5
- District 6
- District 7

**BOUNDARY MAP OF CITY OF FRESNO
LANDSCAPING AND LIGHTING MAINTENANCE DISTRICT NO. 1**

CITY OF FRESNO, COUNTY OF FRESNO, STATE OF CALIFORNIA

LOCATION MAP
PORTION OF FRESNO METROPOLITAN AREA

K:\A_ADMIN\CFD-LLMD District Admin\LLMD\Annual Assessment Reports\14_15 Reports and Council Actions\2015\Maps\14-15 sheet 4.mxd

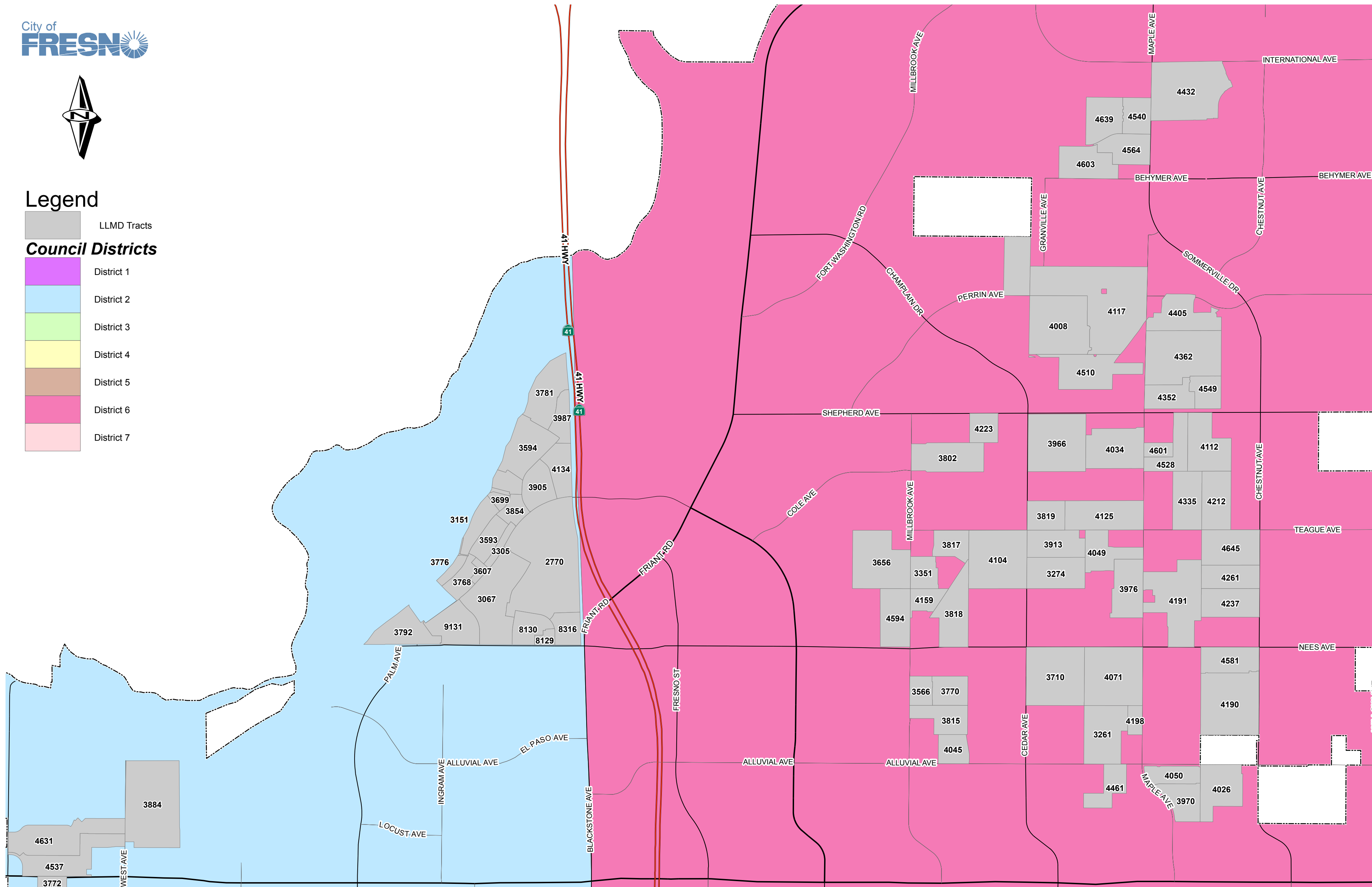
ACCT NO. PW00093	CITY OF FRESNO - Public Works Department	
P.W. FILE NO. 7858		
REF. & REV.	BOUNDARY MAP OF LANDSCAPING AND LIGHTING MAINTENANCE DISTRICT NO. 1	CONSTR. ENG.: _____ OFFICE ENG.: _____
		CITY ENGINEER:
		DR. BY: <u>S. KRAUTER</u> SHEET NO. <u>4</u>
		CH. BY: _____ OF <u>5</u> SHEETS
		DATE: <u>6/1/2015</u> 1-P-1346

Vicinity Map



Legend

- LLMD Tracts
- Council Districts**
- District 1
- District 2
- District 3
- District 4
- District 5
- District 6
- District 7



Clovis

BOUNDARY MAP OF CITY OF FRESNO LANDSCAPING AND LIGHTING MAINTENANCE DISTRICT NO. 1

CITY OF FRESNO, COUNTY OF FRESNO, STATE OF CALIFORNIA

LOCATION MAP
PORTION OF FRESNO METROPOLITAN AREA

K:\A_ADMIN\CFD-LLMD District Admin\LLMD\Annual Assessment Reports\14_15 Reports and Council Actions\2015 Maps\fy14-15 sheet 5.mxd

ACCT NO.	PW00093	CITY OF FRESNO - Public Works Department	
P.W. FILE NO.	7858		
REF. & REV.		CONSTR. ENG.:	OFFICE ENG.:
		CITY ENGINEER:	
		DR. BY: S. KRAUTER	SHEET NO. 5
		CH. BY:	OF 5 SHEETS
		DATE: 6/1/2015	1-P-1347