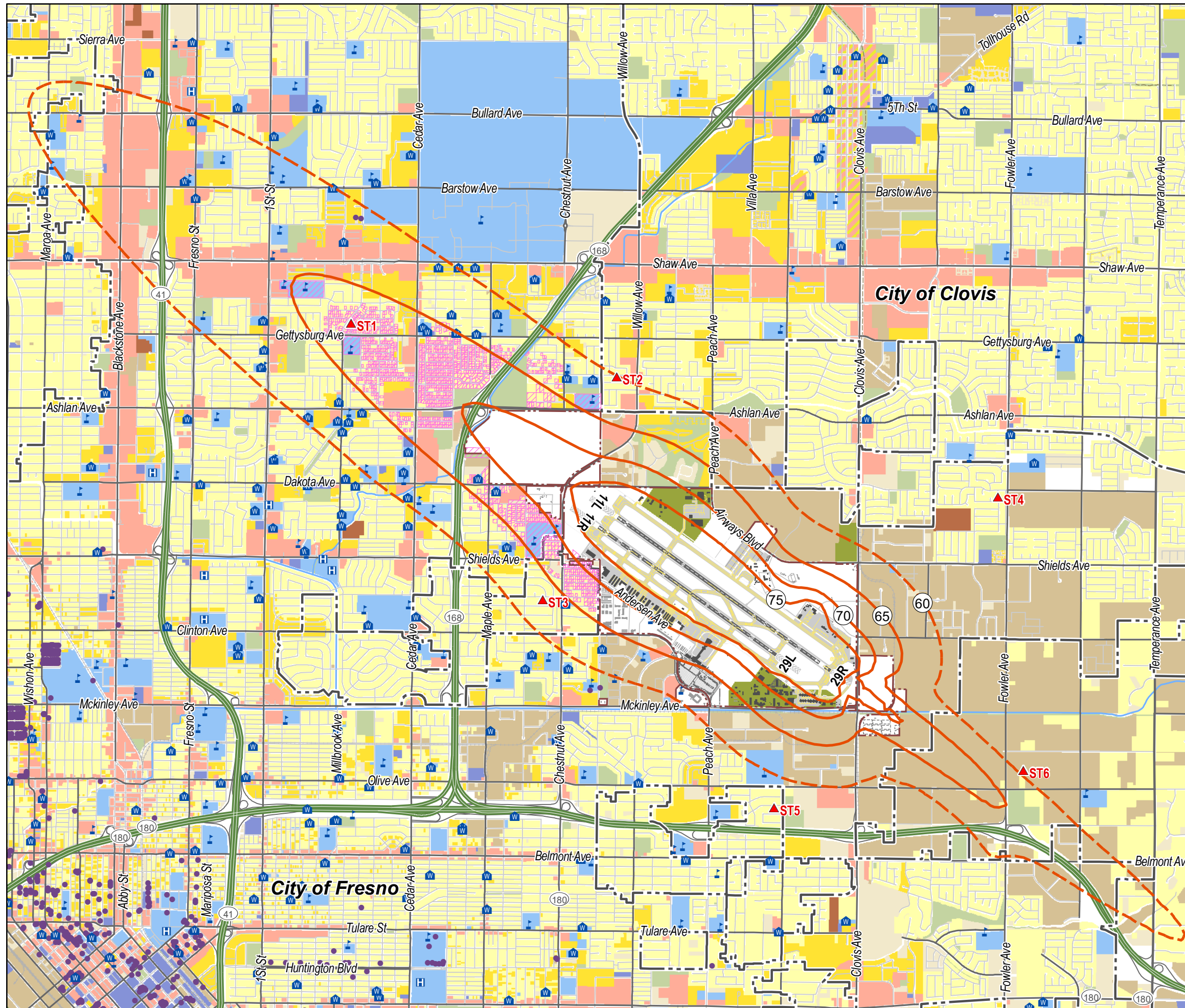































Figure: Q-2
Forecast Conditions (2022) Noise Exposure Map



-  Forecast (2022) NEM Contour (65-75 dB CNEL)
-  Forecast (2022) NEM Contour (60 dB CNEL)
-  Noise Monitor Location
-  Airport Boundary
-  Runway
-  Taxiway / Apron
-  Airport Buildings
-  Municipal Boundary
-  Highways
-  Major Roads
-  Local Roads
-  Railroad
-  Residential Use
-  Multi-Family Residential
-  Mobile Homes
-  Public Use 1 (School, Place of Worship, Hospitals)
-  Public Use 2 (Government, Transportation, Parking)
-  Military Use
-  Recreational / Open Space
-  Commercial Use
-  Industrial Use
-  Vacant / Undefined
-  Water
-  Sound Insulated Property
-  School
-  Library
-  Place of Worship
-  Hospital
-  Historic Site

Service Layer Credits: Fresno County GIS; City of Fresno, CA; City of Clovis, CA; California Department of Water Resources (DWR); Environmental Systems Research Institute (ESRI);

