

Amendment 1 To Enterprise Agreement 00308741.0



City of Fresno ("City") and Environmental Systems Research Institute, Inc. ("Esri") have entered into Enterprise Agreement number 00308741.0 (the "EA") on August 24, 2022. The parties now amend the Agreement as follows:

1. Term. Once this Amendment is fully executed by the parties, the term of the EA set forth in Article 7.1 of the EA shall be extended for an additional three years beginning on August 24, 2025, and expiring on August 23, 2028.

2. Appendices. For the extended term of the EA beginning August 24, 2025, through August 23, 2028, Appendix A—Products and Deployment Schedule and Appendix B—EA Fee Schedule attached hereto and incorporated herein by reference shall replace in their entirety Appendix A—Products and Deployment Schedule and Appendix B—EA Fee Schedule of the EA.

3. General. All other terms and conditions of the EA shall remain in full force and effect, except as amended herein. The EA and this Amendment are the sole and final agreement of the parties and supersede any previous agreements, understandings, and arrangements relating to such subject matter.

CITY OF FRESNO

ENVIRONMENTAL SYSTEMS RESEARCH
INSTITUTE, INC.

Signature: _____

Signature: *A. Kazandjian*
8=00074201010812051700524801

Printed Name: _____

Printed Name: Annette Kazandjian

Title: _____

Title: Managing Business Attorney

Date: _____

Date: Aug 12, 2025

APPROVED AS TO FORM:

ANDREW JANZ

City Attorney

By: *Christine Charitar* 8/13/2025

00080C1019304F3
Christine C. Charitar Date
Deputy City Attorney

ATTEST:

TODD STERMER, MMC

City Clerk

By: _____

Deputy Date

**APPENDIX A
PRODUCTS AND DEPLOYMENT SCHEDULE**

For the extended term beginning August 24, 2025 through August 23, 2028, City may Deploy the EA Products up to the total quantity of licenses indicated below during the term of this EA.

**Table A-1
EA Products—Esri Flex (formerly Uncapped) ***

Product - Perpetual	Total
ArcGIS Enterprise: ArcGIS Enterprise (Advanced and Standard)	Esri Flex
ArcGIS Enterprise Extensions: ArcGIS 3D Analyst, ArcGIS Data Reviewer, ArcGIS Geostatistical Analyst, ArcGIS Network Analyst, ArcGIS Schematics, and ArcGIS Spatial Analyst	Esri Flex
ArcGIS GIS Server: Advanced, Standard, Basic	Esri Flex
ArcGIS Enterprise Additional Capability Servers: ArcGIS Image Server, ArcGIS GeoEvent Server	Esri Flex
ArcGIS Monitor	Esri Flex
ArcGIS Runtime Advanced	Esri Flex
ArcGIS Runtime Analysis Extension	Esri Flex

Product - Subscription	Total
ArcGIS Enterprise Mobile Worker User Type Annual Subscription	Esri Flex
ArcGIS Enterprise Creator User Type Annual Subscription	Esri Flex
ArcGIS Enterprise Professional User Type Annual Subscription	Esri Flex
ArcGIS Enterprise Professional Plus User Type Annual Subscription	Esri Flex
ArcGIS 3D Analyst for ArcGIS Pro (Add-on App) for ArcGIS Enterprise Creator or Professional User Type Annual Subscription	Esri Flex
ArcGIS Data Reviewer for ArcGIS Pro (Add-on App) for ArcGIS Enterprise Creator or Professional User Type Annual Subscription	Esri Flex
ArcGIS Geostatistical Analyst for ArcGIS Pro (Add-on App) for ArcGIS Enterprise Creator or Professional User Type Annual Subscription	Esri Flex
ArcGIS Network Analyst for ArcGIS Pro (Add-on App) for ArcGIS Enterprise Creator or Professional User Type Annual Subscription	Esri Flex
ArcGIS Publisher for ArcGIS Pro (Add-on App) for ArcGIS Enterprise Creator or Professional User Type Annual Subscription	Esri Flex
ArcGIS Spatial Analyst for ArcGIS Pro (Add-on App) for ArcGIS Enterprise Creator or Professional User Type Annual Subscription	Esri Flex
ArcGIS Workflow Manager for ArcGIS Pro (Add-on App) for ArcGIS Enterprise Creator or Professional User Type Annual Subscription	Esri Flex
ArcGIS Online Viewer User Type Annual Subscription	Esri Flex
ArcGIS Online Mobile Worker User Type Annual Subscription	Esri Flex

ArcGIS Online Creator User Type Annual Subscription	Esri Flex
ArcGIS Online Professional User Type Annual Subscription	Esri Flex
ArcGIS Online Professional Plus User Type Annual Subscription	Esri Flex
ArcGIS 3D Analyst for ArcGIS Pro (Add-on App) for ArcGIS Online Creator or Professional User Type Annual Subscription	Esri Flex
ArcGIS Data Reviewer for ArcGIS Pro (Add-on App) for ArcGIS Online Creator or Professional User Type Annual Subscription	Esri Flex
ArcGIS Geostatistical Analyst for ArcGIS Pro (Add-on App) for ArcGIS Online Creator or Professional User Type Annual Subscription	Esri Flex
ArcGIS Network Analyst for ArcGIS Pro (Add-on App) for ArcGIS Online Creator or Professional User Type Annual Subscription	Esri Flex
ArcGIS Publisher for ArcGIS Pro (Add-on App) for ArcGIS Online Creator or Professional User Type Annual Subscription	Esri Flex
ArcGIS Spatial Analyst for ArcGIS Pro (Add-on App) for ArcGIS Online Creator or Professional User Type Annual Subscription	Esri Flex
ArcGIS Workflow Manager for ArcGIS Pro (Add-on App) for ArcGIS Online Creator or Professional User Type Annual Subscription	Esri Flex

*Esri Flex (formerly Uncapped) provides the right to deploy quantities as needed throughout the term of the Agreement.

Table A-2
EA Products—Capped Quantities

ArcGIS Desktop Perpetual Products	SU/CU	Rolled-In Qty. (if applicable)	Qty. to Be Deployed	Total
ArcGIS Desktop: Advanced	SU	39	0	39
ArcGIS Desktop: Basic	SU	23	0	23
ArcGIS Desktop Extensions: ArcGIS 3D Analyst	SU	3	0	3
ArcGIS Desktop Extensions: ArcGIS Data Reviewer	SU	1	0	1
ArcGIS Desktop Extensions: ArcGIS Geostatistical Analyst	SU	1	0	1
ArcGIS Desktop Extensions: ArcGIS Network Analyst	SU	5	0	5
ArcGIS Desktop Extensions: ArcGIS Publisher	SU	2	0	2
ArcGIS Desktop Extensions: ArcGIS Spatial Analyst	SU	9	0	9
ArcGIS Desktop Extensions: ArcGIS Workflow Manager	SU	1	0	1

Annual Subscription Products	Term 1 (Year 2025)	Term 2 (Year 2026)	Term 3 (Year 2027)
ArcGIS Drone2Map Advanced for ArcGIS Online Annual Subscription	1	1	1

ArcGIS Developer Bundle Annual Subscription	1	1	1
ArcGIS Hub Premium ArcGIS Online Community Annual Subscription	1	1	1
ArcGIS Hub Premium Additional 1,000 ArcGIS Online Community Creator Annual Subscription	1	1	1

User Type Products	Term 1 (Year 2025)	Term 2 (Year 2026)	Term 3 (Year 2027)
ArcGIS Enterprise	<i>(number of Users per Term)</i>		
ArcGIS Data Interoperability for ArcGIS Pro (Add-on App) for ArcGIS Enterprise Creator or Professional User Type Annual Subscription	1	1	1
ArcGIS Image Analyst for ArcGIS Pro (Add-on App) for ArcGIS Enterprise Creator or Professional User Type Annual Subscription	1	1	1
ArcGIS Online (1 Organizational Subscription)	<i>(Quantity per Term)</i>		
ArcGIS Data Interoperability for ArcGIS Pro (Add-on App) for ArcGIS Online Creator or GIS Professional User Type Annual Subscription	1	1	1
ArcGIS Image Analyst for ArcGIS Pro (Add-on App) for ArcGIS Online Creator or Professional User Type Annual Subscription	1	1	1
ArcGIS Online Service Credits (based on user types listed under Esri Flex)	52,500	65,500	89,000

APPENDIX B EA FEE SCHEDULE

The EA Fee is \$1,791,000 for the extended term beginning August 24, 2025 through August 23, 2028. The EA Fee is in consideration of the EA Products, EA Maintenance, Esri User Conference registrations, and Advantage Program.

	Year 4 (2025)	Year 5 (2026)	Year 6 (2026)	EA Fee
Payments	\$554,400	\$595,100	\$641,500	\$1,791,000

Advantage Program	100 Advisor Hours per year 100 Learning and Services Credits per year
Number of Esri User Conference Registrations per year	15
Number of Tier 1 Help Desk Callers That May Contact Esri for Tier 2 Support	3
Number of Sets of Backup Media, if requested	1
Extended Term of EA	August 24, 2025 through August 23, 2028

(Optional) Unit-Priced Items

Licenses and Maintenance for Unit-Priced Items are available at the prices set forth below and are not included in the EA Fee. Pricing is valid for one (1) year from the Effective Date and may be updated by Esri by written notice to City. Unit-Priced Items will be licensed in accordance with the terms and conditions of the Master Agreement.

Item	License Price	Maint. Price
None		






City of Fresno - EA Amendment

Final Audit Report

2025-08-13

Created:	2025-08-12
By:	Joe Collins (jcollins@esri.com)
Status:	Signed
Transaction ID:	CBJCHBCAABAArH-9I7LTS3_w9jWop_AM3cPkn-mafHgW

"City of Fresno - EA Amendment" History

-  Document created by Joe Collins (jcollins@esri.com)
2025-08-12 - 9:55:35 PM GMT- IP address: 155.226.129.247
-  Document emailed to Annette Kazandjian (akazandjian@esri.com) for signature
2025-08-12 - 9:56:18 PM GMT
-  Email viewed by Annette Kazandjian (akazandjian@esri.com)
2025-08-13 - 0:07:37 AM GMT- IP address: 104.47.56.126
-  Document e-signed by Annette Kazandjian (akazandjian@esri.com)
Signature Date: 2025-08-13 - 0:07:51 AM GMT - Time Source: server- IP address: 98.37.165.30
-  Agreement completed.
2025-08-13 - 0:07:51 AM GMT



Adobe Acrobat Sign