

Legend

- LLMO Tracé
- Council Districts**
 - District 1
 - District 2
 - District 3
 - District 4
 - District 5
 - District 6
 - District 7

LOCATION MAP

PORTION OF FRESNO METROPOLITAN AREA (MAP 1 OF 5)

K:\A_ADMIN\FINAL\LDistrictsAnnualAssessmentReports\17_18\Region and Council Authority\1A cover.mxd

**BOUNDARY MAP OF CITY OF FRESNO
LANDSCAPING AND LIGHTING MAINTENANCE DISTRICT NO. 1**

CITY OF FRESNO, COUNTY OF FRESNO, STATE OF CALIFORNIA

ACCT. NO.	P.W. FILE NO.	CITY OF FRESNO - Public Works Department		
REF. & REV.	CONSTR. ENG.:	CITY ENGINEER:	DATE:	OFFICE ENG.:
		A. AGUIRRE	5/17/2017	
				SHEET NO. 3
				SHEETS

DOC. NO. _____

FILED IN THE OFFICE OF THE CITY CLERK OF THE CITY OF FRESNO THIS DAY OF _____, 2017.

ATTEST:
YVONNE SPENCE, CMC
CITY CLERK OF THE CITY OF FRESNO



BY: _____
DEPUTY

A RESOLUTION CONFIRMING THE DIAGRAM AND ASSESSMENT FOR THE LEVY OF ANNUAL ASSESSMENTS AFTER FORMATION OF CITY OF FRESNO LANDSCAPING AND LIGHTING MAINTENANCE DISTRICT NO. 1 WAS ADOPTED BY THE COUNCIL OF THE CITY OF FRESNO BY RESOLUTION NO. 2017-____ ON _____, 2017



ATTEST:
YVONNE SPENCE, CMC
CITY CLERK OF THE CITY OF FRESNO

BY: _____
DEPUTY

THE ASSESSMENT DIAGRAM OF THE CITY OF FRESNO LANDSCAPING AND LIGHTING MAINTENANCE DISTRICT NO. 1, WAS FILED THIS _____ DAY OF _____, 2017 AT THE HOUR OF _____ O'CLOCK _____ M AT BOOK 44, PAGES _____ THROUGH _____ OF MAPS OF ASSESSMENT AND COMMUNITY FACILITIES DISTRICTS IN THE OFFICE OF THE COUNTY RECORDER IN THE COUNTY OF FRESNO, STATE OF CALIFORNIA.

PAUL DICTOS, C.P.A.
COUNTY RECORDER OF THE COUNTY OF FRESNO

BY: _____



Legend

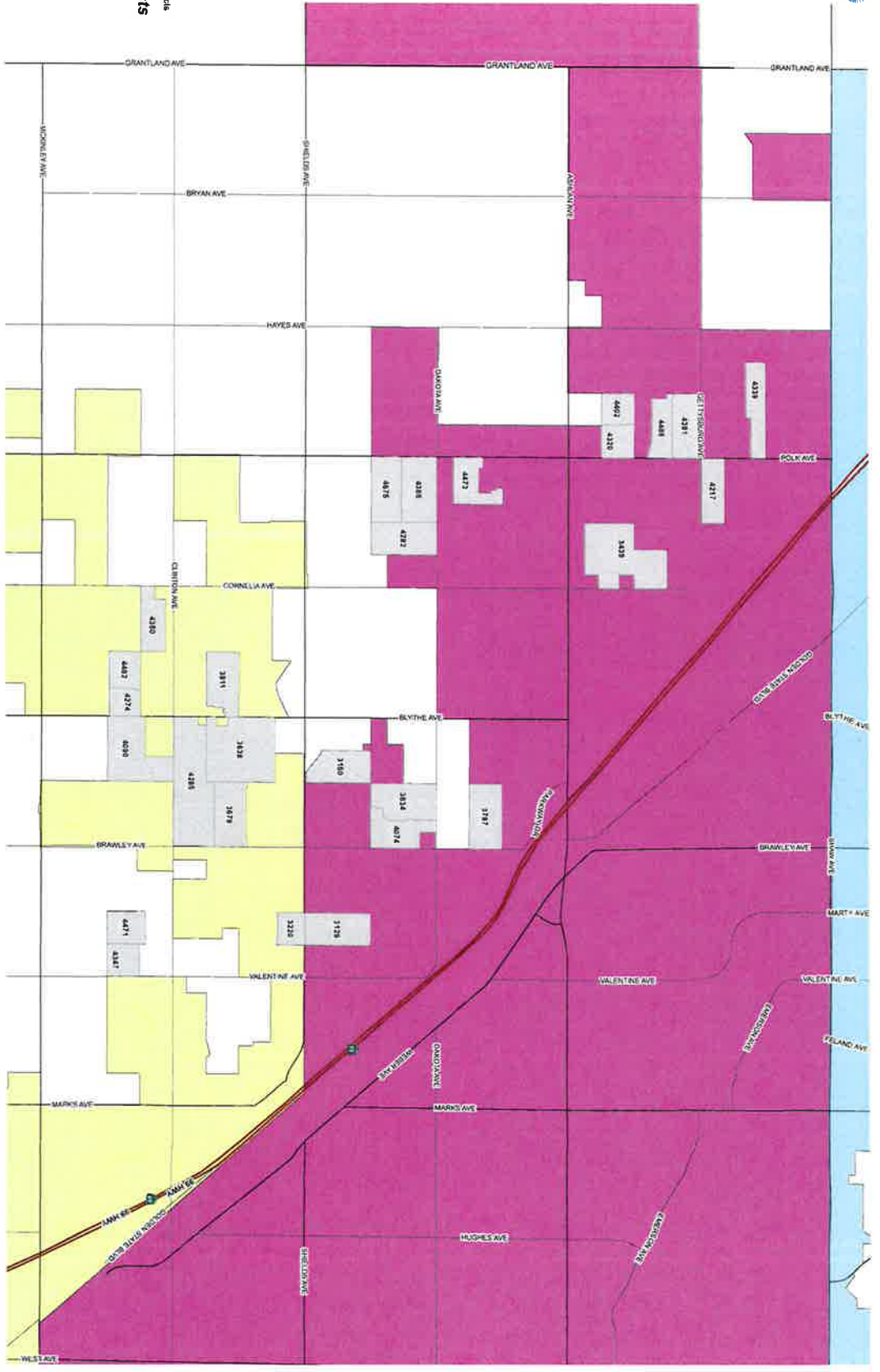
LLMO Tracts

Council Districts

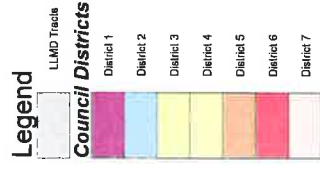
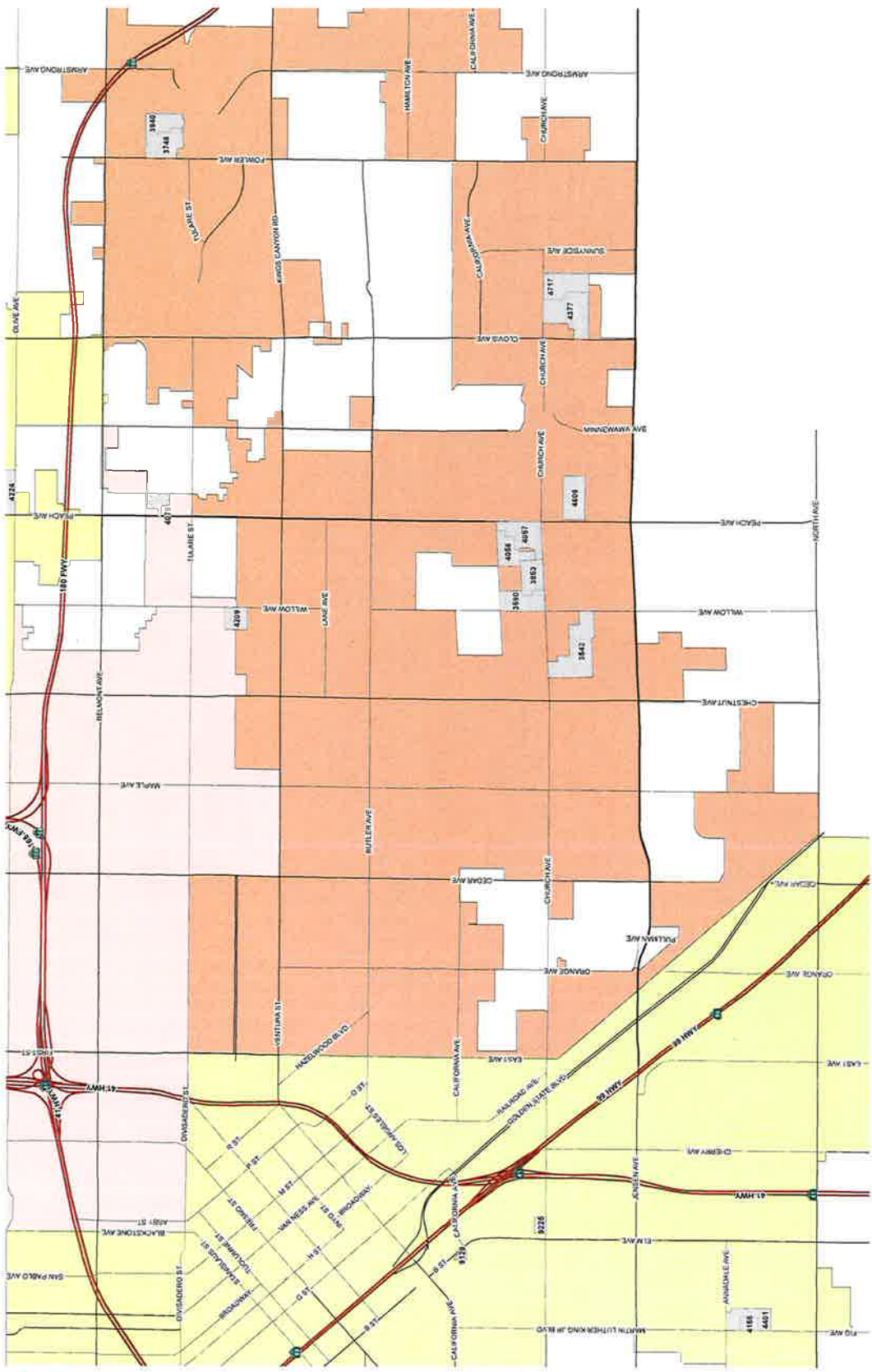
- District 1
- District 2
- District 3
- District 4
- District 5
- District 6
- District 7

LOCATION MAP
PORTION OF FRESNO METROPOLITAN AREA

**BOUNDARY MAP OF CITY OF FRESNO
LANDSCAPING AND LIGHTING MAINTENANCE DISTRICT NO. 1
CITY OF FRESNO, COUNTY OF FRESNO, STATE OF CALIFORNIA**



ACCT NO. P.W. FILE NO.	CITY OF FRESNO - Public Works Department	
REF. & REV.	BOUNDARY MAP OF LANDSCAPING AND LIGHTING MAINTENANCE DISTRICT NO. 1	DATE: 5/4/2017
	CONTR. ENG. CITY ENGINEER DR. BR. A. AQUILONE	OFFICE ENG. SHEET NO. 2 SHEETS



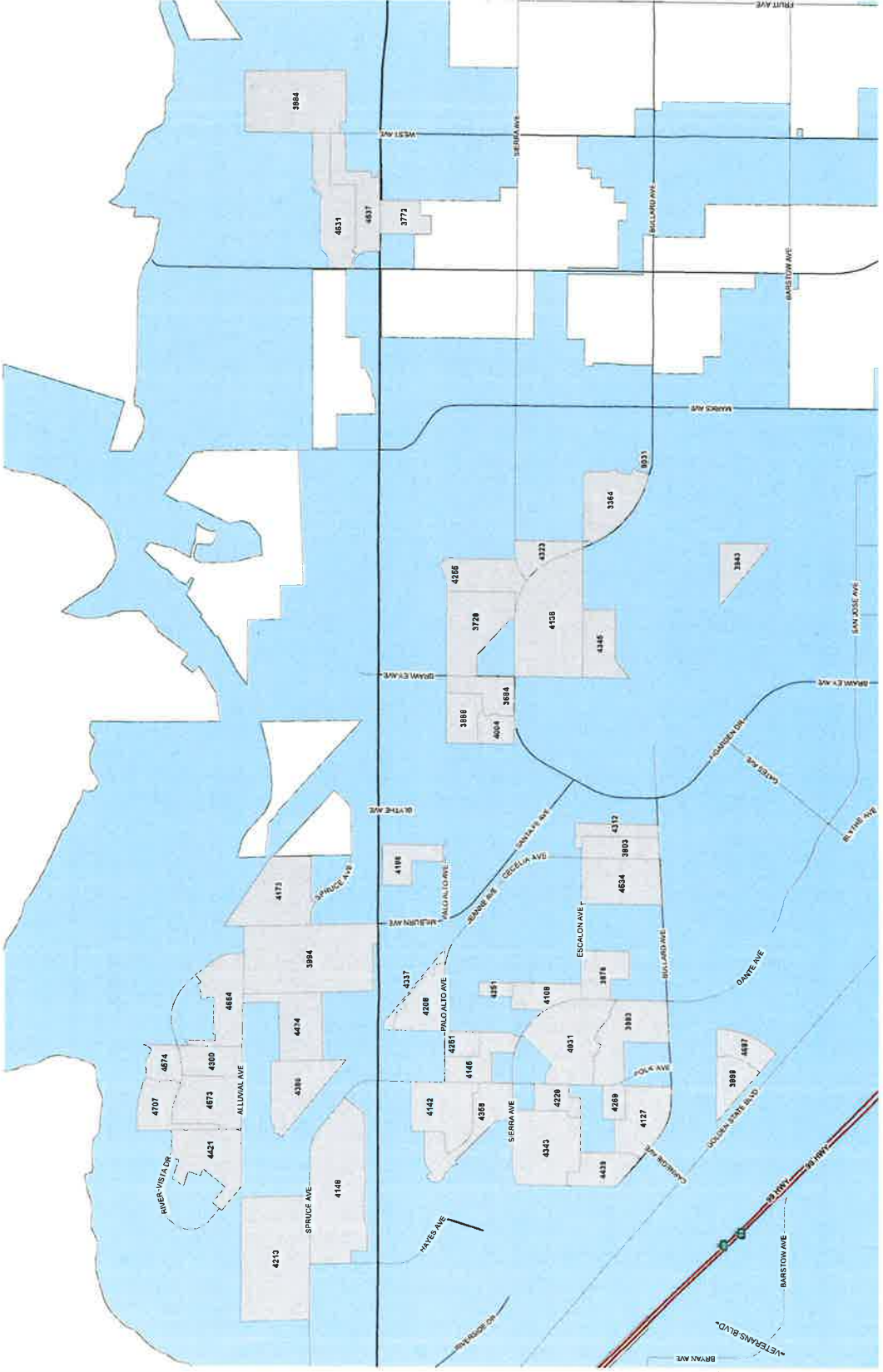
**BOUNDARY MAP OF CITY OF FRESNO
LANDSCAPING AND LIGHTING MAINTENANCE DISTRICT NO. 1**

CITY OF FRESNO, COUNTY OF FRESNO, STATE OF CALIFORNIA

ACCT NO.	CITY OF FRESNO - Public Works Department
P.W. FILE NO.	
REF. & REV.	
CONSTR. ENG.	OFFICE ENG.
CITY ENGINEER	
DR. BY: A. AGUIRRE	SHEET NO. 3
CH. BY:	SHEETS
DATE: 5/4/2017	

LOCATION MAP
PORTION OF FRESNO METROPOLITAN AREA

X:\GIS\PROJECTS\2017\20170504\MapArea\MapArea_City of Fresno and County of Fresno\City of Fresno.mxd



Legend

LLMD Tracts

Council Districts

- District 1
- District 2
- District 3
- District 4
- District 5
- District 6
- District 7

**BOUNDARY MAP OF CITY OF FRESNO
LANDSCAPING AND LIGHTING MAINTENANCE DISTRICT NO. 1**










CITY OF FRESNO, COUNTY OF FRESNO, STATE OF CALIFORNIA

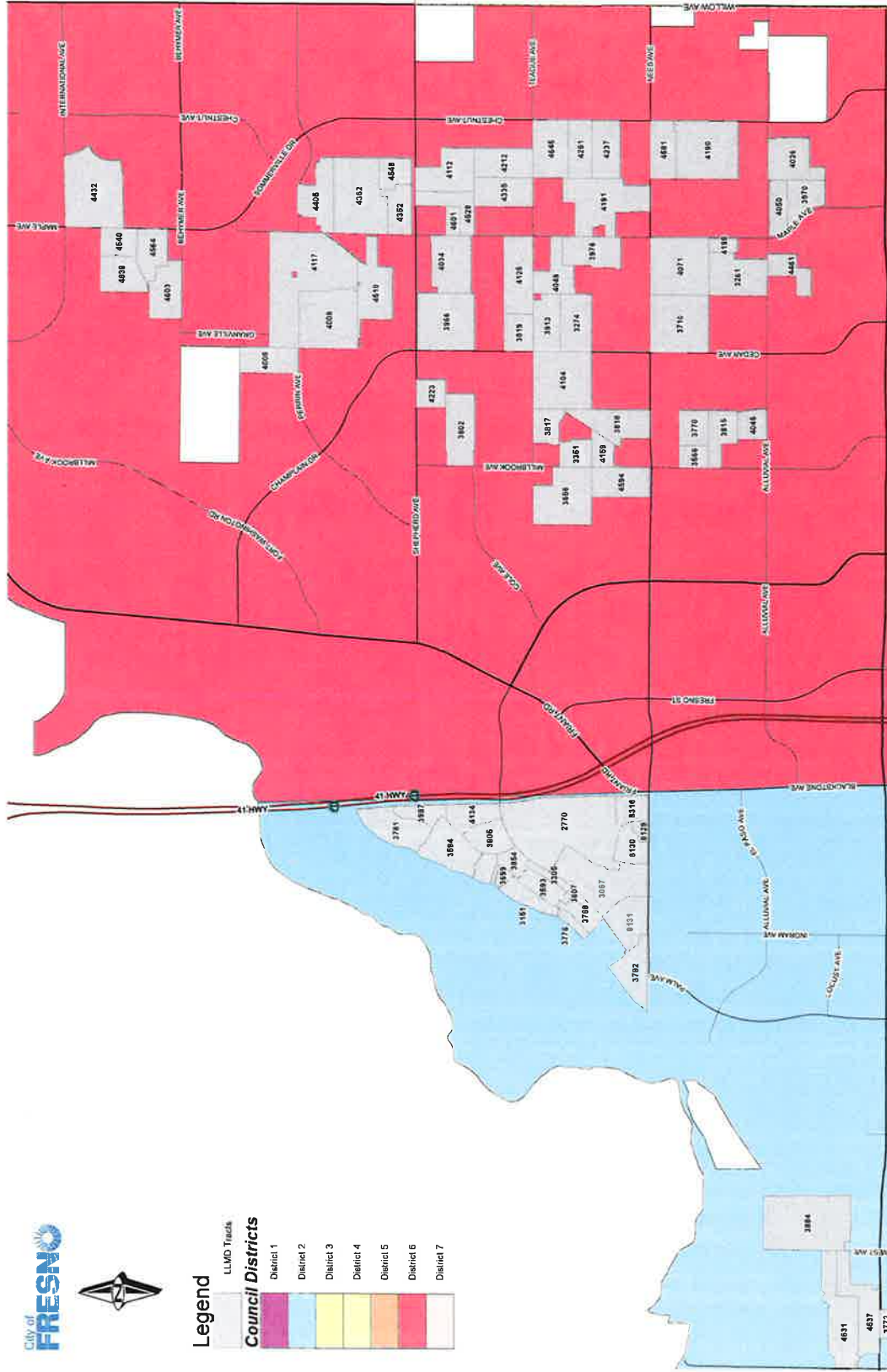
ACCT NO.	CITY OF FRESNO - Public Works Department
P.W. FILE NO.	
REF. & REV.	
CONSTR. ENG.	OFFICE ENCL.
CITY ENGINEER	
DR. BY: A. AGUIRRE	SHEET NO. 4
CH. BY:	SHEETS
DATE: 5/4/2017	

LOCATION MAP
PORTION OF FRESNO METROPOLITAN AREA



Legend

	LLMD Tracks
	Council Districts
	District 1
	District 2
	District 3
	District 4
	District 5
	District 6
	District 7



Clovis

**BOUNDARY MAP OF CITY OF FRESNO
LANDSCAPING AND LIGHTING MAINTENANCE DISTRICT NO. 1
CITY OF FRESNO, COUNTY OF FRESNO, STATE OF CALIFORNIA**

ACCT. NO.	CITY OF FRESNO - Public Works Department
P.W. FILE NO.	
CONSTR. ENG.	OFFICE ENG.
CITY ENGINEER	
DR. BY: A. AGUIRRE	SHEET NO. 3
CH. BY:	
DATE	5/4/2017
DATE	

LOCATION MAP
PORTION OF FRESNO METROPOLITAN AREA

© 2017 City of Fresno. All rights reserved. This map is a confidential document and its disclosure is prohibited.