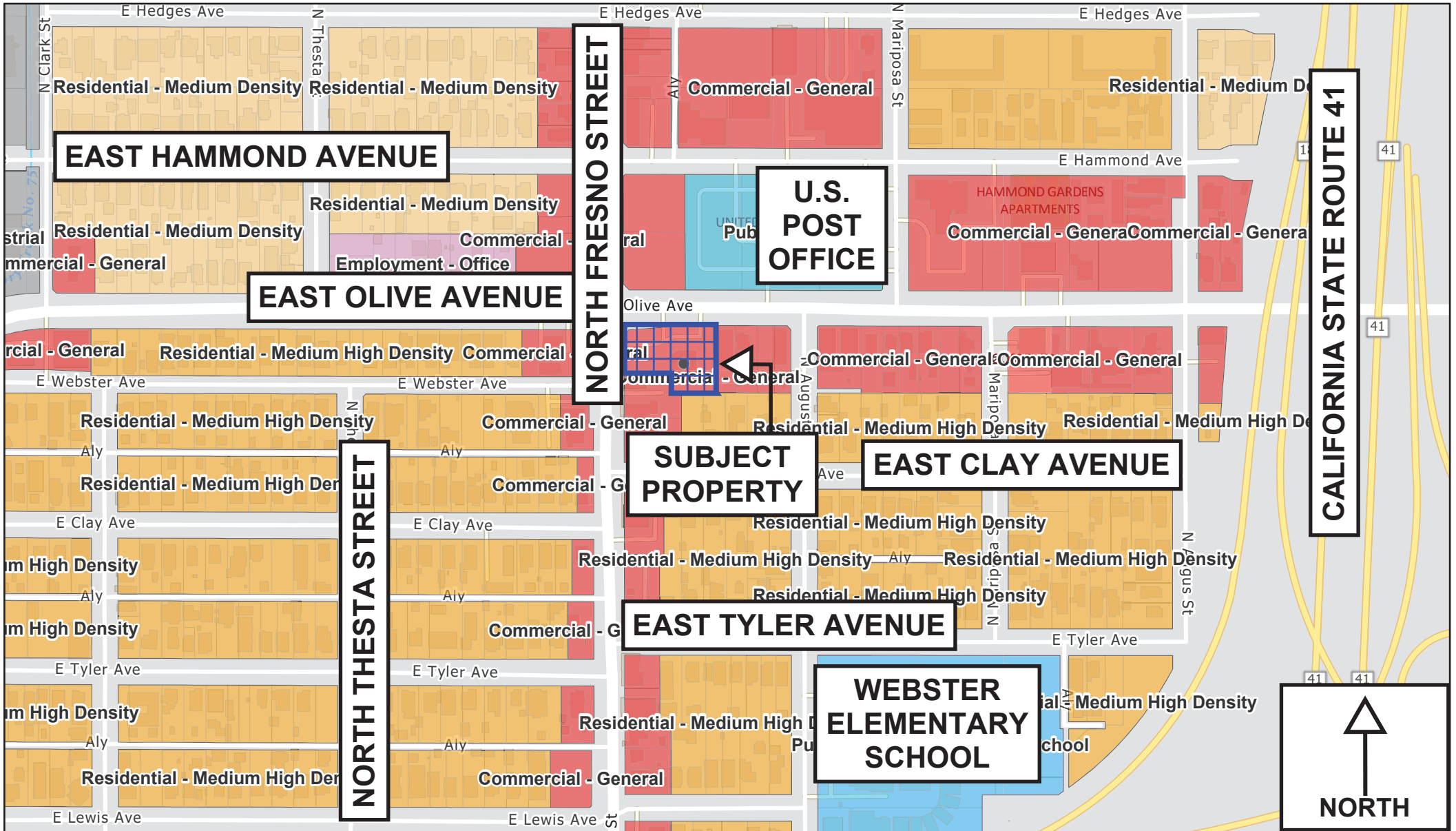


Exhibit B-2
Planned Land Use Map








Planning Commission Hearing: Consideration of Conditional Use
Permit Application No. P22-03906

Planned Land Use Map



3/11/2024, 1:00:16 PM

Planned Land Use

- | | | | | | |
|--|---------------------------------------|---|------------------|---|------------------------------|
|  | Medium Density (5.0-12 D.U./acre) |  | General |  | Public/Quasi-public Facility |
|  | Medium High Density (12-16 D.U./acre) |  | Office |  | Elementary School |
| | |  | Light Industrial | | |

