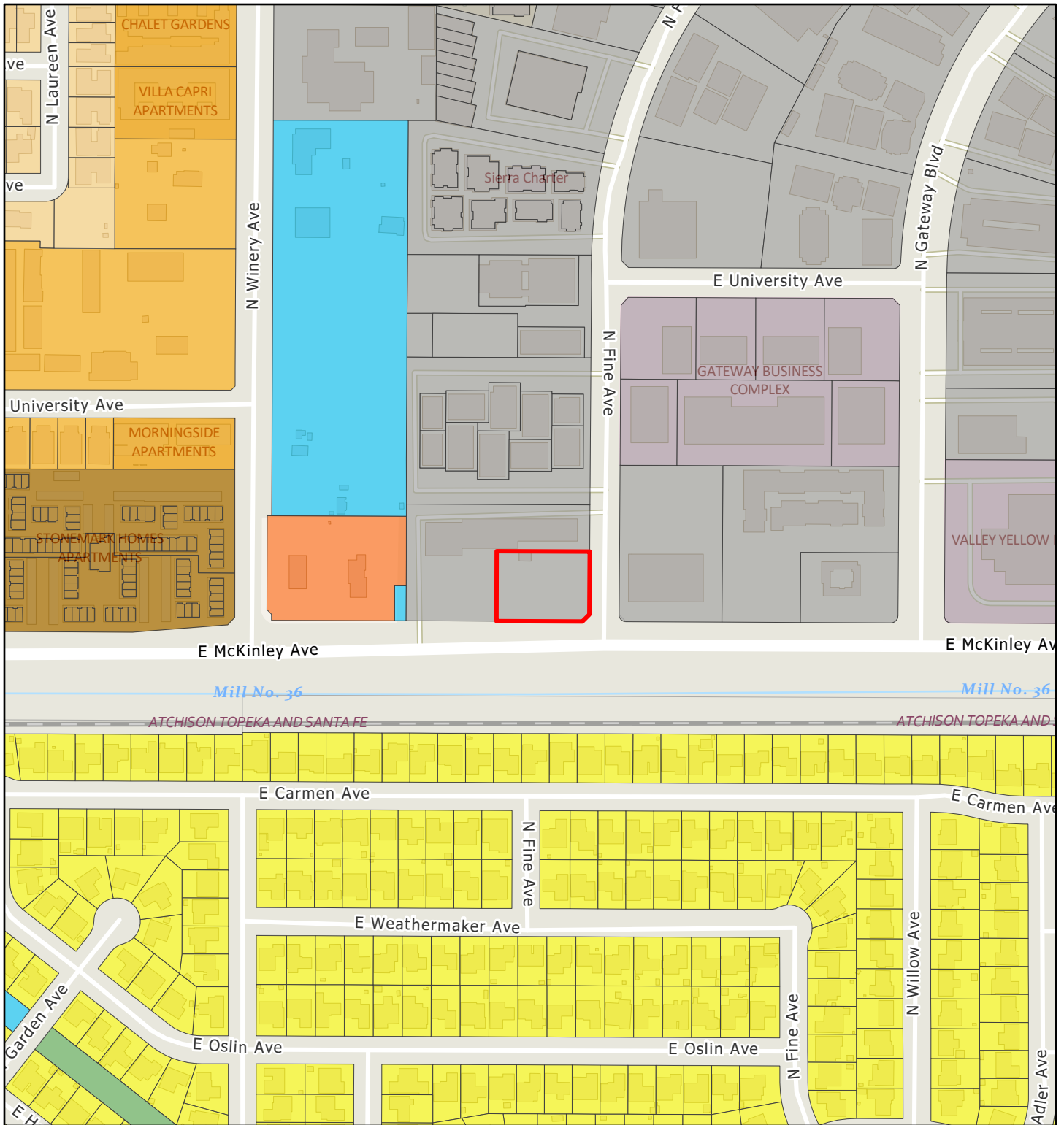


Exhibit E – Zoning Map

Zoning Map







1/17/2023, 4:12:46 PM

1:4,514

 Override 1

Zoning

-  RS-4 - Residential Single-Family, Medium Low Density
-  RS-5 - Residential Single-Family, Medium Density
-  RM-1 - Residential Multi-Family, Medium High Density
-  IL - Light Industrial

