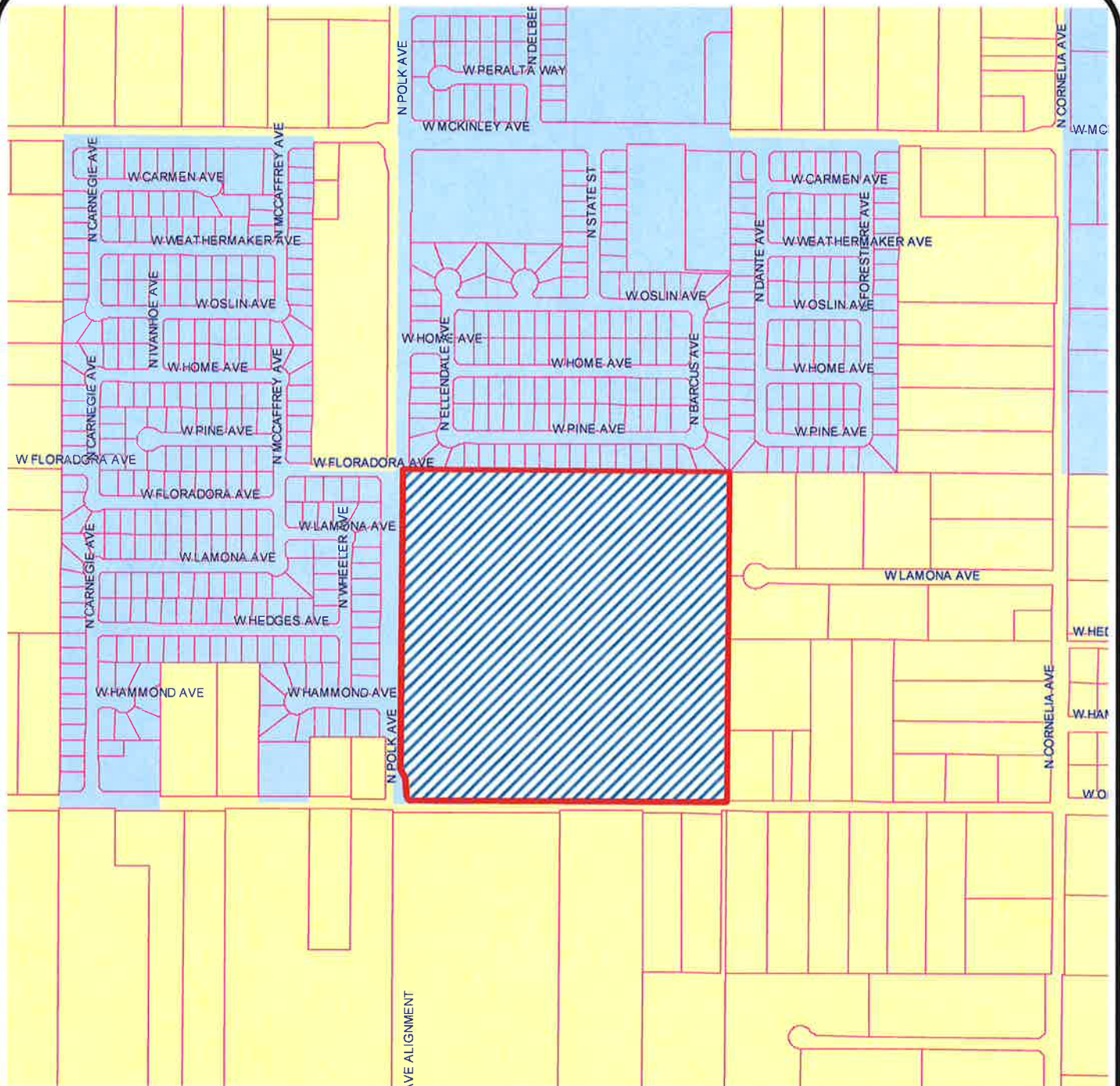


Exhibit "A"
Vicinity Map



LEGEND



Subject Property



U.G.M. Area

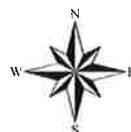
Exhibit "A"

VICINITY MAP

REZONE APPLICATION NO. R-16-004
ANNEXATION NO. ANX-16-001
VESTING TENTATIVE TRACT MAP NO. 6139/UGM

Northeast corner of North Polk and West Olive Avenues

PLANNING & DEVELOPMENT DEPARTMENT



NOT TO SCALE

A.P.N.: 312-430-01 & 10

ZONE MAP: 2245

BY/DATE: 04/29/16

Exhibit "B"
2015 Aerial Photograph



2015 Aerial Photograph

Exhibit "C"
Public Hearing Notice Mailing List Vicinity Map

999259 T-6139

Buffered at: 1000 Feet, Legal Notices, Owners

31243001

31243010



Address List Map, c:\gisdm5\automap\adrlst.mxd, Thu May 19 09:54:31 2016

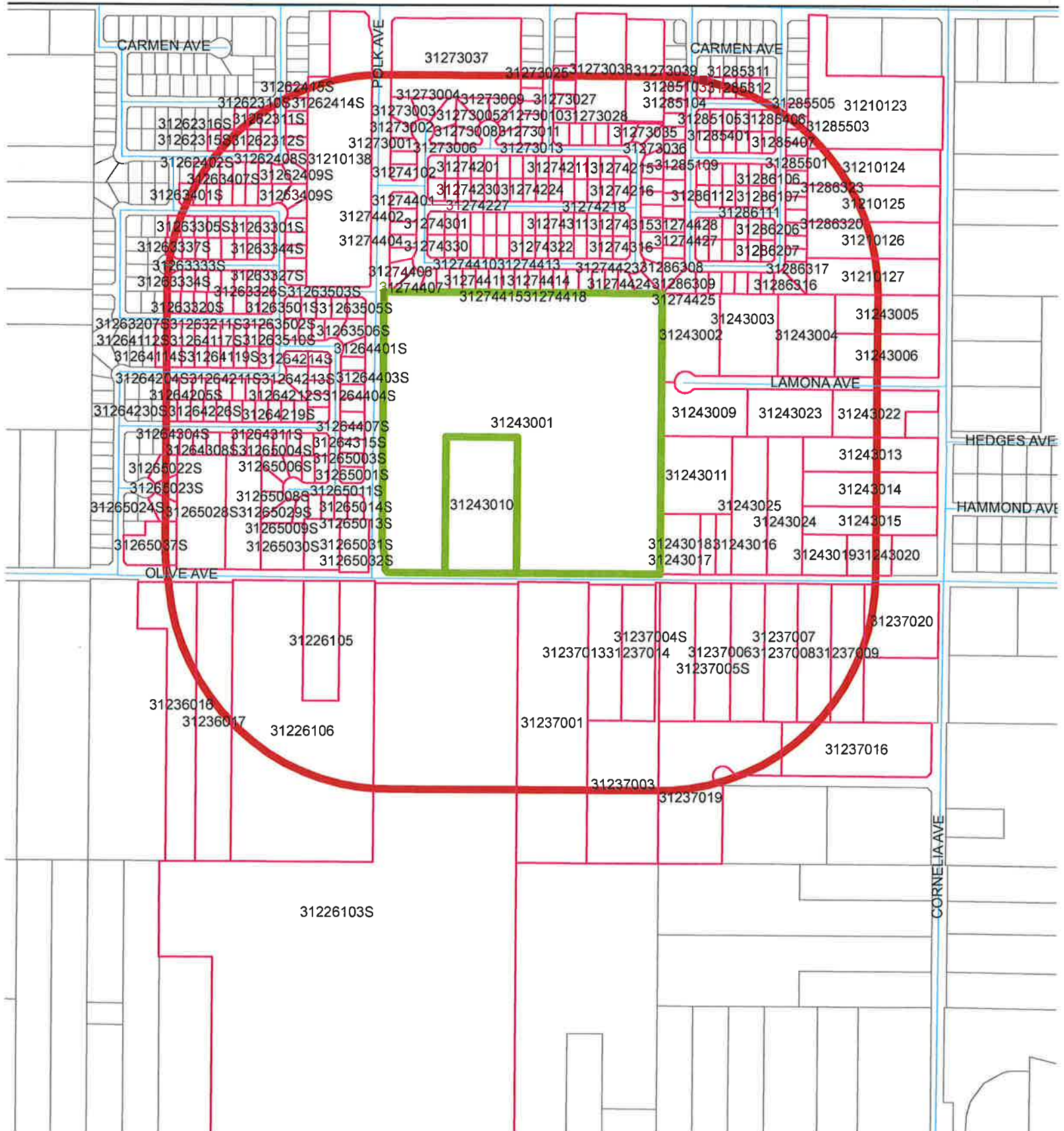
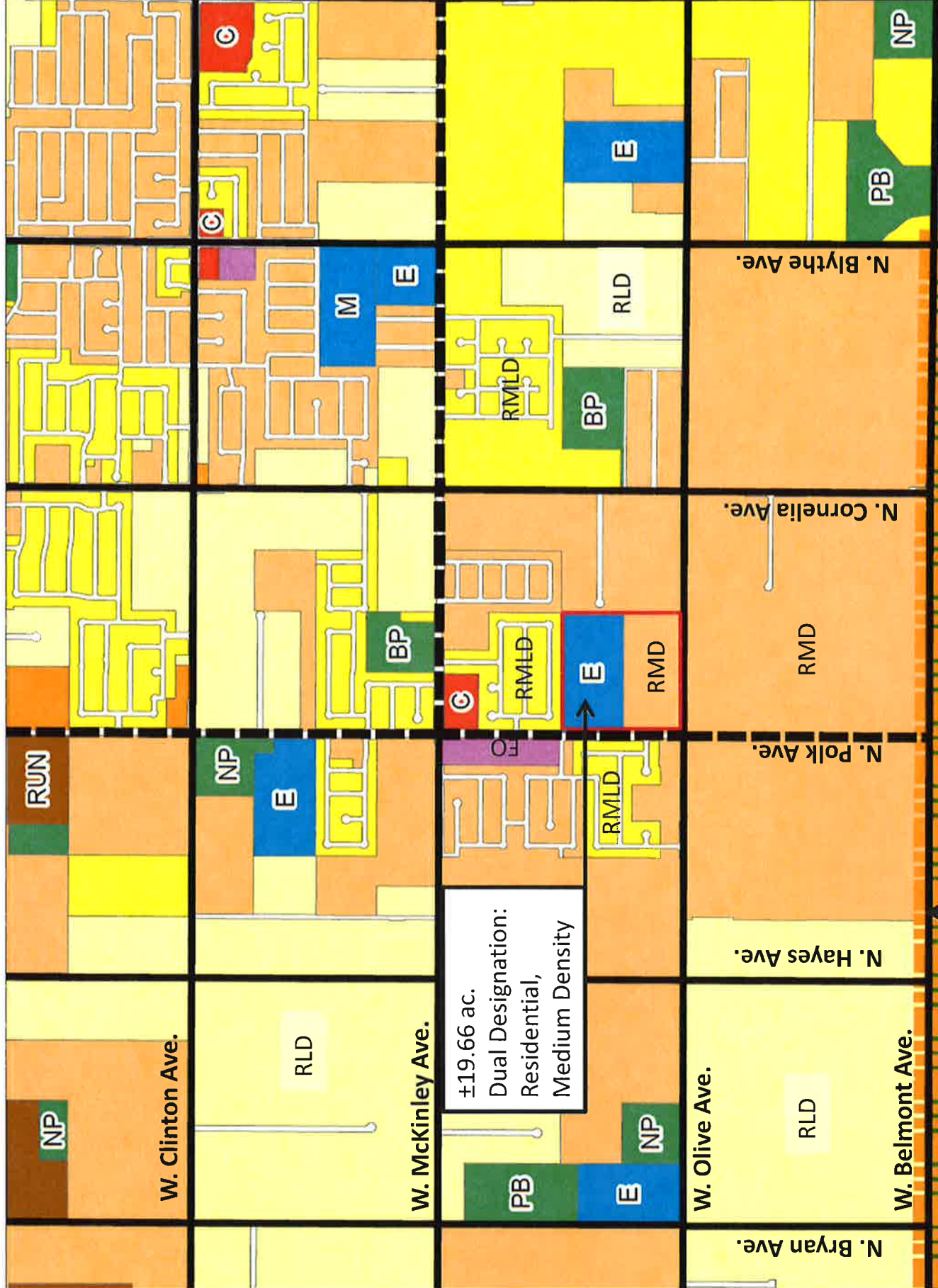


Exhibit "D"

Fresno General Plan Planned Land Use Map

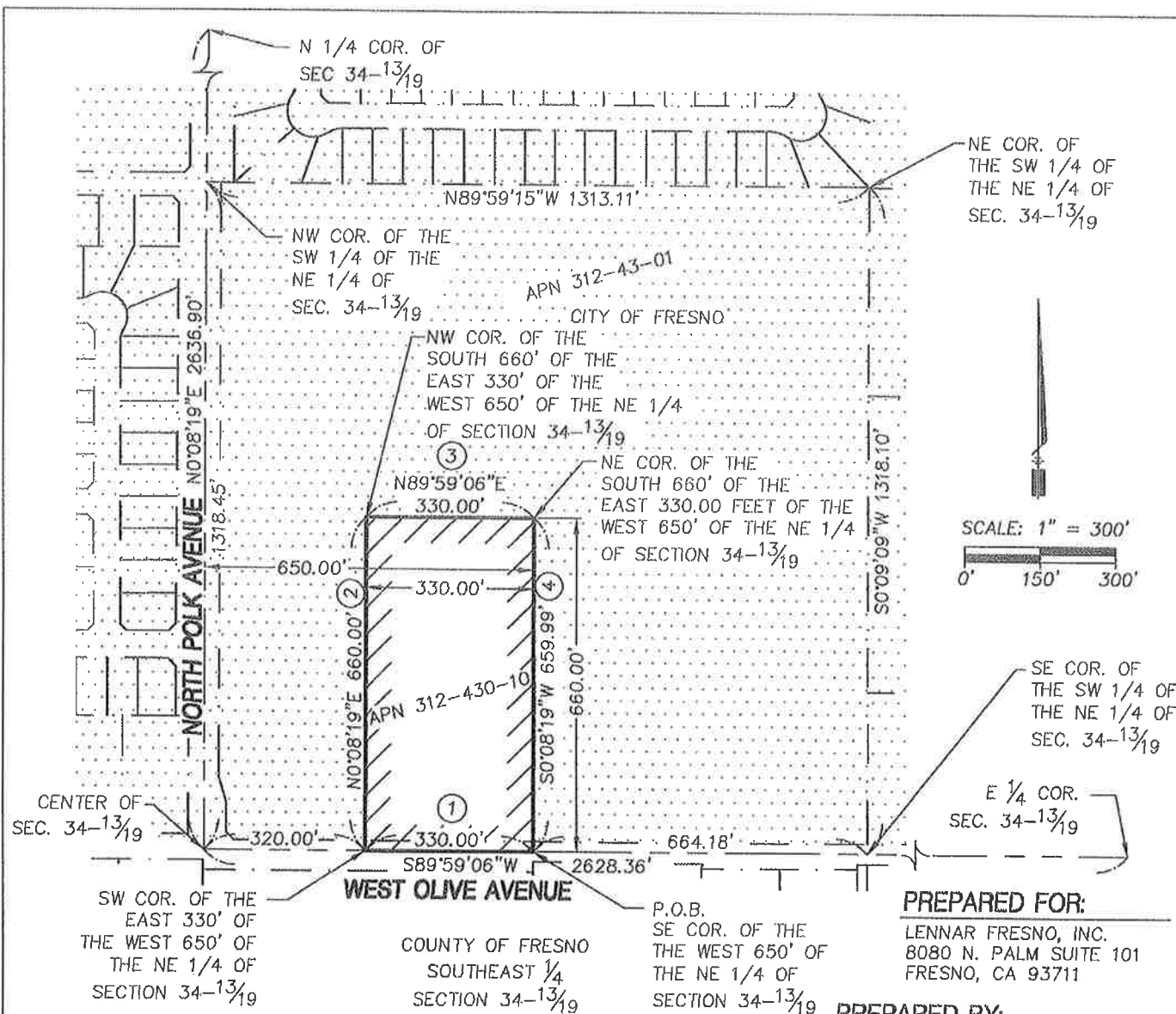


Fresno General Plan Planned Land Use Map

Fresno General Plan Boundary

Exhibit "E"
Proposed Rezone Exhibit
Rezone Application No. R-16-004

Exhibit "F"
Annexation Boundary Map/Exhibits
Annexation Application No. ANX-16-001



LEGEND:

- P.O.B. POINT OF BEGINNING
- ① COURSE CALL OF LEGAL DESCRIPTION
- EXISTING CITY LIMITS



AREA TO BE DETACHED FROM THE NORTH CENTRAL FIRE PROTECTION DISTRICT AND THE KINGS RIVER CONSERVATION DISTRICT AND ANNEXED TO THE CITY OF FRESNO

RES. NO. _____ ADOPTED: _____

POLK - OLIVE REORGANIZATION

PORTION OF NE 1/4 OF SECTION 34, T. 13 S., R. 19 E., M.D.B.&M.

TO BE ANNEXED TO THE CITY OF FRESNO AND DETACHED FROM THE NORTH CENTRAL FIRE PROTECTION DISTRICT AND THE KINGS RIVER CONSERVATION DISTRICT

FILE NO. _____

ANNEX. NO. _____

ACRES 5.00±

COUNCIL DISTRICT NO. 1

ALLOCATED TO COUNCIL DISTRICT NO. _____ AS PER COUNCIL DISTRICT MAP. _____

DRAWN BY: JLS
DATE: 1/19/2016
SCALE: AS NOTED
REVISED: _____

POLK – OLIVE REORGANIZATION

Area to be detached from the North Central Fire Protection District and the Kings River Conservation District and Annexed to the City of Fresno.

All that portion of the Southwest quarter of the Northeast quarter of Section 34, Township 13 South, Range 19 East, Mount Diablo Base and Meridian, according to the Official United States Government Township Plat thereof, described as follows:

BEGINNING at a point on the existing City Limits of the City of Fresno, said point being the Southeast corner of the West 650.00 feet of the Northeast quarter of said Section 34;

- 1) thence, leaving the existing City Limits of the City of Fresno, South 89°59'06" West, 330.00 feet along the South line of said Northeast quarter to a point on the existing City Limits of the City of Fresno, said point being the Southwest corner of the East 330.00 feet of the West 650.00 feet of said Northeast quarter; thence along the existing City Limits of the City of Fresno the following three courses:
- 2) North 0°08'19" East, 660.00 feet along the West line of the East 330.00 feet of the West 650.00 feet of said Northeast quarter to the Northwest corner of the South 660.00 feet of the East 330.00 feet of the West 650.00 feet of said Northeast quarter;
- 3) thence North 89°59'06" East, 330.00 feet along the North line of the South 660.00 feet of the East 330.00 feet of the West 650.00 feet of said Northeast quarter to the Northeast corner of the South 660.00 feet of the East 330.00 feet of the West 650.00 feet of said Northeast quarter;
- 4) thence South 0°08'19" West, 659.99 feet along the East line of the West 650.00 feet to the **POINT OF BEGINNING**.

Containing an area of 5.00 acres, more or less.

Exhibit "G"
Vesting Tentative Tract Map No. 6139/UGM

Exhibit "H"
Environmental Assessment No.
R-16-004/ANX-16-001/T-6139
Dated April 29, 2016

CITY OF FRESNO – ENVIRONMENTAL ASSESSMENT
FINDING OF CONFORMITY / MEIR SCH No. 2012111015

Pursuant to Section 21157.1 of the California Public Resource Code (California Environmental Quality Act) the project described below is determined to be within the scope of the Master Environmental Impact Report (MEIR) SCH No. 2012111015 prepared for the Fresno General Plan adopted by the Fresno City Council on December 18, 2014.

**DATE RECEIVED FOR
FILING:**

Filed with the Fresno
County Clerk's office on
April 29, 2016

Applicant:

Lennar Fresno, Inc.
8080 North Palm Avenue, Suite 101
Fresno, CA 93711

Initial Study Prepared By:

Will Tackett, Supervising Planner
April 29, 2016

Environmental Assessment Number:
R-16-004/ANX-16-001/T-6139

Rezone Application No. R-16-004;
Annexation Application No.
ANX-16-001; and,
Vesting Tentative Tract Map No.
6139/UGM

Project Location (including APN):

5376 West Olive Avenue

± 38.70 acres of property located on the northeast corner of the intersection of North Polk and West Olive Avenues, in the City and County of Fresno, California

Site Latitude: 36°45'33.00" N

Site Longitude: 119°53'13.00" W

Mount Diablo Base & Meridian, Township 13S, Range 19E
Section 34 – Herndon, CA Quadrangle

Assessor's Parcel Number(s): 312-430-01 & 10

Project Description:

Lennar Fresno, Inc., has filed Rezone Application No. R-16-004, Annexation Application No. ANX-16-001 and Vesting Tentative Tract Map No. 6139/UGM pertaining to approximately 38.70 acres of property located on the northeast corner of the intersection of North Polk and West Olive Avenues.

The subject property is located within the boundaries of the Fresno General Plan and the West Area Community Plan. The Fresno General Plan designates the subject property for Medium Density Residential (5.0-12 du/acre) and Public Facility (Elementary School) planned land uses; with a Dual Designation of Medium Density Residential for the Public Facility planned portion pursuant to Figure LU-2: Dual Designation of the Fresno General Plan.

In accordance with the Urban Form Element of the Fresno General Plan, all new parks, open space, and public facilities (such as school sites) carry dual land use designations, so that if the facility is not needed, private and public development consistent with zoning and development standards may be approved. These dual land use designations are shown in Figure LU-2: Dual Designation of the Fresno General Plan.

An approximately 33.89 acre portion of the subject property is located within the incorporated boundary of the City of Fresno and an approximately 4.81 acre portion of the subject property is located within the unincorporated area of the County of Fresno.

Rezone Application No. R-16-004 proposes to rezone an approximately 19.66 acre portion of the subject property from the PI (*Public and Institutional*) zone district to the RS-5/UGM (*Residential Single-Family, Medium Density/Urban Growth Management*) zone district for purposes of facilitated the proposed subdivision and development of the subject property; and, to prezone the approximately 4.81 acre portion of the subject property from the RR (*Rural Residential – Fresno County*) zone district to the RS-5/UGM (*Residential Single-Family, Medium Density/Urban Growth Management*) zone district for purposes of facilitating the annexation of the same portion of the subject property to the City of Fresno in accordance with Annexation Application No. ANX-16-001.

The balance of the subject property (approximately 14.23 acres), which comprises a portion of the approximately 33.89 acres located within the incorporated boundary of the City of Fresno, is currently zoned RS-5/UGM (*Residential Single-Family, Medium Density/Urban Growth Management*). The portion of property proposed to be annexed will require detachment from the Kings River Conservation District and North Central Fire Protection District; these actions are under the jurisdiction of the Fresno Local Area Formation Commission (LAFCO).

The rezone and annexation applications have been filed in order to facilitate a subdivision of the subject property for purposes of creating a 201-lot conventional single family residential development at a density of approximately 5.19 dwelling units per acre pursuant to Vesting Tentative Tract Map No. 6139/UGM.

The proposed project will require dedications for public street rights-of-way as well as the installation and construction of both public and private facilities and infrastructure in accordance with the standards, specifications and policies of the City of Fresno.

Conformance to Master Environmental Impact Report (MEIR) SCH No. 2012111015 prepared for the Fresno General Plan adopted by the Fresno City Council on December 18, 2014:

The proposed RS-5 zoning and development of the subject property at a density of approximately 5.19 dwelling units/acre is consistent with the Medium Density Residential (5.0-12 dwelling units/acre) planned land use for the subject property as designated by the Fresno General Plan.

The Development and Resource Management Department staff has prepared an Initial Study (See Attached "Appendix G To Analyze Subsequent Project Identified In MEIR No. SCH No. 2012111015/Initial Study") to evaluate the proposed applications in accordance with the land use and environmental policies and provisions of lead agency City of Fresno's General Plan adopted by the Fresno City Council on December 18, 2014 and the related MEIR SCH No. 2012111015. The proposed project will not facilitate an additional intensification of uses beyond that which would be allowed by the above-noted zoning and planned land use designation. Moreover, it is not expected that the future development will adversely impact existing city service systems or the traffic circulation system that serves the subject property. These infrastructure findings have been verified by the Public Works and Public Utilities Departments. It has been further determined that all applicable mitigation measures of the MEIR have been applied to the project necessary to assure that the project will not cause significant adverse cumulative impacts, growth inducing impacts, and irreversible significant effects beyond those identified by the MEIR as provided by CEQA Guidelines

Section 15177(b)(3).

Pursuant to Section 21157.1 of the California Public Resources Code (California Environmental Quality Act), it may be determined that a subsequent project falls within the scope of the MEIR, provided that the project does not cause additional significant impacts on the environment that were not previously examined by the MEIR. Relative to this specific project proposal, the environmental impacts noted in the MEIR, pursuant to the Fresno General Plan land use designation, include impacts associated with the above mentioned planned land use designation specified for the subject sites. Based on this Initial Study, the following findings are made: (1) The proposed project was identified as a Subsequent Project in the MEIR because its, location, land use designation and permissible densities and intensities are set forth in Figure LU-1 of the Fresno General Plan; (2) The proposed project is fully within the scope of the MEIR because it will not generate additional significant effects on the environment not previously examined and analyzed by the MEIR for the reasons set forth in the Initial Study; and (3) other than identified below, there are no new or additional mitigation measures or alternatives required.

In addition, after conducting a review of the adequacy of the MEIR pursuant to Public Resources Code Section 21157.6(b)(1), the Development and Resource Management Department, as lead agency, finds that no substantial changes have occurred with respect to the circumstances under which the MEIR was certified and that no new information, which was not known and could not have been known at the time that the MEIR was certified as complete, has become available. Moreover, as lead agency for this project, the Development and Resource Management Department, per Section 15177(d) of the CEQA Guidelines, has determined that all feasible mitigation measures from the MEIR shall be applied to the project as conditions of approval as set forth in the attached MEIR Mitigation Measure Monitoring Checklist (See "Master Environmental Impact Report (MEIR) SCH No. 2012111015 for the General Plan, Mitigation Monitoring Checklist".)

Public notice has been provided regarding staff's finding in the manner prescribed by Section 15177(d) of the CEQA Guidelines and by Section 21092 of the California Public Resources Code (CEQA provisions).

Will Tackett, Supervising Planner
City of Fresno

Date _____

Attachments: Exhibit A: Vicinity Map
Exhibit B: Notice of Intent to Adopt a Finding of Conformity
Exhibit C: Appendix G To Analyze Subsequent Project Identified In MEIR No. SCH No. 2012111015/Initial Study for Environmental Assessment No. R-16-004/ANX-16-001/T-6139
Exhibit D: MEIR Mitigation Measure Monitoring Checklist for EA No. R-16-004/ANX-16-001/T-6139

CITY OF FRESNO

NOTICE OF INTENT TO ADOPT A
FINDING OF CONFORMITY**EA No. R-16-004/ANX-16-001/T-6139**

Rezone Application No. R-16-004
Annexation Application No. ANX-16-001
Vesting Tentative Tract Map No. 6139/UGM

APPLICANT:

Lennar Fresno, Inc.
8080 North Palm Avenue, Suite 101
Fresno, CA 93711

PROJECT LOCATION:

5376 West Olive Avenue

± 38.70 acres of property located on the northeast corner of the intersection of North Polk and West Olive Avenues, in the City and County of Fresno, California

Site Latitude: 36°45'33.00" N

Site Longitude: 119°53'13.00" W

Mount Diablo Base & Meridian, Township 13S, Range 19E
Section 34 – Herndon, CA Quadrangle

Assessor's Parcel Number(s): 312-430-01 & 10

Filed with:

FILED
APR 29 2016
TIME 12:15pm
FRESNO COUNTY CLERK
By *Brittany Quinn*
DEPUTY

FRESNO COUNTY CLERK
2221 Kern Street, Fresno, CA
93721

PROJECT DESCRIPTION:

Lennar Fresno, Inc., has filed Rezone Application No. R-16-004, Annexation Application No. ANX-16-001 and Vesting Tentative Tract Map No. 6139/UGM pertaining to approximately 38.70 acres of property located on the northeast corner of the intersection of North Polk and West Olive Avenues.

Rezone Application No. R-16-004 proposes to prezone an approximately 4.81 acre portion of the subject property from the RR (*Rural Residential – Fresno County*) zone district to the RS-5/UGM (*Single Family Residential/Urban Growth Management*) zone district for purposes of facilitating annexation of the same portion of the subject property to the City of Fresno in accordance with Annexation Application No. ANX-16-001. The portion of property proposed to be annexed will require detachment from the Kings River Conservation District and North Central Fire Protection District. The balance of the approximately 38.70 acre subject property is located within the incorporated boundary of the City of Fresno and is zoned RS-5/UGM (*Single Family Residential/Urban Growth Management*).

The rezone and annexation applications have been filed in order to facilitate the subdivision and development of a 203-lot conventional single family residential development on the subject property pursuant to Vesting Tentative Tract Map No. 6139/UGM.

The proposed project will require dedications for public street rights-of-way as well as the installation and construction of both public and private facilities and infrastructure in accordance with the standards, specifications and policies of the City of Fresno.

The existing and proposed RS-5/UGM (*Single Family Residential/Urban Growth Management*) zoning for the subject property, is consistent with the Medium Density Residential planned land use designation for the subject property as designated by the Fresno General Plan and McLane Community Plan. West Area

The City of Fresno has conducted an initial study of the above-described project and it has been determined to be a subsequent project that is fully within the scope of the Master Environmental Impact Report (MEIR) SCH No. 2012111015 prepared for the Fresno General Plan adopted by the Fresno City Council on December 18, 2014. Therefore, the Development and Resource Management Department proposes to adopt a Finding of Conformity for this project.

With mitigation imposed, there is no substantial evidence in the record that this project may have additional significant, direct, indirect or cumulative effects on the environment that are significant and that were not identified and analyzed in the MEIR. After conducting a review of the adequacy of the MEIR pursuant to Public Resources Code, Section 21157.6(b)(1), the Development and Resource Management Department, as lead agency, finds that no substantial changes have occurred with respect to the circumstances under which the MEIR was certified and that no new information, which was not known and could not have been known at the time that the MEIR was certified as complete has become available. The project is not located on a site which is included on any of the lists enumerated under Section 65962.5 of the Government Code including, but not limited to, lists of hazardous waste facilities, land designated as hazardous waste property, hazardous waste disposal sites and others, and the information in the Hazardous Waste and Substances Statement required under subdivision (f) of that Section.


Additional information on the proposed project, including the proposed environmental Finding of Conformity, initial study and all documents and technical studies referenced in the initial study, as well as electronic copies of documents, may be obtained from the Development and Resource Management Department, Fresno City Hall, 2600 Fresno Street, Third Floor-North, Room 3043, Fresno, California 93721-3604. Please contact Will Tackett at (559) 621-8063 for more information.

ANY INTERESTED PERSON may comment on the proposed environmental finding. Comments must be in writing and must state (1) the commentor's name and address; (2) the commentor's interest in, or relationship to, the project; (3) the environmental determination being commented upon; and (4) the specific reason(s) why the proposed environmental determination should or should not be made. Comments may be submitted at any time between the publication date of this notice and close of business on May 31, 2016. Please direct comments to Will Tackett, City of Fresno Development and Resource Management Department, City Hall, 2600 Fresno Street, Room 3043, Fresno, California, 93721-3604; or by email to Will.Tackett@fresno.gov; or comments can be sent by facsimile to (559) 498-1026. Para información en español, comuníquese con McKencie Contreras al teléfono (559) 621-8066.

INITIAL STUDY PREPARED BY:
Will Tackett, Supervising Planner

DATE: April 29, 2016

SUBMITTED BY:

A handwritten signature in black ink, appearing to read 'Will Tackett', is written over the printed name.

Will Tackett, Supervising Planner
CITY OF FRESNO DEVELOPMENT
AND RESOURCE MANAGEMENT
DEPARTMENT

**MODIFIED APPENDIX G / INITIAL STUDY TO ANALYZE
SUBSEQUENT PROJECT IDENTIFIED IN CERTIFIED MASTER ENVIRONMENTAL
IMPACT REPORT (MEIR) SCH NO. 2012111015**

**Environmental Checklist Form
For EA No. R-16-004/ANX-16-001/T-6139**

1. **Project title:**
Rezone Application No. R-16-004;
Annexation Application No. ANX-16-001; and,
Vesting Tentative Tract Map No. 6139/UGM
2. **Lead agency name and address:**
City of Fresno
Development and Resource Management Department
2600 Fresno Street
Fresno, CA 93721
3. **Contact person and phone number:**
Will Tackett, Supervising Planner
City of Fresno
Development & Resource Management Department
(559) 621-8063
4. **Project location:**
5376 West Olive Avenue

± 38.70 acres of property located on the northeast corner of the intersection of
North Polk and West Olive Avenues, in the City and County of Fresno, California

Site Latitude: 36°45'33.00" N
Site Longitude: 119°53'13.00" W

Mount Diablo Base & Meridian, Township 13S, Range 19E
Section 34 – Herndon, CA Quadrangle

Assessor's Parcel Number(s): 312-430-01 & 10
5. **Project sponsor's name and address:**
Lennar Fresno, Inc.
8080 North Palm Avenue, Suite 110
Fresno, CA 93711

6. **General plan designation:**

Existing: (±19.04 ac.) - Medium Density Residential; and,
(±19.66 ac.) - Public Facility (*Elementary School*) with Dual Designation of Medium Density Residential

Proposed: (±38.70 ac.) - Medium Density Residential

7. **Zoning:**

Existing: (±14.23 ac.) – RS-5/UGM (*Residential Single-Family, Medium Density / Urban Growth Management*);

(±19.66 ac.) – PI/UGM (*Public and Institutional / Urban Growth Management*);

(±4.81 ac.) - RR (*Rural Residential, Fresno County*)

Proposed: (±38.70 ac.) - RS-5/UGM (*Single Family Residential/Urban Growth Management*)

8. **Description of project:**

Lennar Fresno, Inc., has filed Rezone Application No. R-16-004, Annexation Application No. ANX-16-001 and Vesting Tentative Tract Map No. 6139/UGM pertaining to approximately 38.70 acres of property located on the northeast corner of the intersection of North Polk and West Olive Avenues.

The subject property is located within the boundaries of the Fresno General Plan and the West Area Community Plan. The Fresno General Plan designates the subject property for Medium Density Residential (5.0-12 du/acre) and Public Facility (*Elementary School*) planned land uses; with a Dual Designation of Medium Density Residential for the Public Facility planned portion pursuant to Figure LU-2: Dual Designation of the Fresno General Plan.

In accordance with the Urban Form Element of the Fresno General Plan, all new parks, open space, and public facilities (such as school sites) carry dual land use designations, so that if the facility is not needed, private and public development consistent with zoning and development standards may be approved. These dual land use designations are shown in Figure LU-2: Dual Designation of the Fresno General Plan.

An approximately 33.89 acre portion of the subject property is located within the incorporated boundary of the City of Fresno and an approximately 4.81 acre portion of the subject property is located within the unincorporated area of the County of Fresno.

Rezone Application No. R-16-004 proposes to rezone an approximately 19.66 acre portion of the subject property from the PI (*Public and Institutional*) zone district to the RS-5/UGM (*Residential Single-Family, Medium Density/Urban Growth Management*) zone district for purposes of facilitated the proposed subdivision and development of the subject property; and, to prezone the approximately 4.81 acre portion of the subject property from the RR (*Rural Residential – Fresno County*) zone district to the RS-5/UGM (*Residential Single-Family, Medium Density/Urban Growth Management*) zone district for purposes of facilitating the annexation of the same portion of the subject property to the City of Fresno in accordance with Annexation Application No. ANX-16-001.

The balance of the subject property (approximately 14.23 acres), which comprises a portion of the approximately 33.89 acres located within the incorporated boundary of the City of Fresno, is currently zoned RS-5/UGM (*Residential Single-Family, Medium Density/Urban Growth Management*). The portion of property proposed to be annexed will require detachment from the Kings River Conservation District and North Central Fire Protection District; these actions are under the jurisdiction of the Fresno Local Area Formation Commission (LAFCO).

The rezone and annexation applications have been filed in order to facilitate a subdivision of the subject property for purposes of creating a 201-lot conventional single family residential development at a density of approximately 5.19 dwelling units per acre pursuant to Vesting Tentative Tract Map No. 6139/UGM.

The proposed project will require dedications for public street rights-of-way as well as the installation and construction of both public and private facilities and infrastructure in accordance with the standards, specifications and policies of the City of Fresno.

9. **Surrounding land uses and setting:**

	Planned Land Use	Existing Zoning	Existing Land Use
North	Medium-Low Density Residential	RS-4 <i>(Residential, Single-Family/Urban Growth Management)</i>	Single Family Residential
East	Medium Density Residential	RR <i>(Rural Residential – Fresno County)</i>	Rural Residential
South	Medium Density Residential	RR <i>(Rural Residential – Fresno County)</i>	Vacant / Rural Residential
West	Medium & Medium-Low Density Residential	RS-4 <i>(Residential, Single-Family/Urban Growth Management)</i>	Single Family Residential

10. **Other public agencies whose approval is required:**

Development and Resource Management Department, Building & Safety Services Division; Department of Public Works; Department of Public Utilities; County of Fresno, Department of Public Works and Planning, County of Fresno, Department of Community Health; City of Fresno Fire Department; Fresno Metropolitan Flood Control District; San Joaquin Valley Air Pollution Control District; Fresno County Local Area Formation Commission (LAFCO).

ENVIRONMENTAL FACTORS POTENTIALLY AFFECTED:

Pursuant to Public Resources Code Section 21157.1(b) and CEQA Guidelines 15177(b)(2), the purpose of this initial study is to analyze whether the subsequent project was described in the Master Environmental Impact Report State Clearing House (SCH) No. 111015 as prepared and adopted for the Fresno General Plan and whether the subsequent project may cause any additional significant effect on the environment, which was not previously examined in Master Environmental Impact Report SCH No. 111015 ("MEIR").

The environmental factors checked below would be potentially affected by this project, involving at least one impact that is a "Potentially Significant Impact" as indicated by the checklist on the following pages.


<input type="checkbox"/> Aesthetics	<input type="checkbox"/> Agriculture and Forestry Resources	<input type="checkbox"/> Air Quality
<input type="checkbox"/> Biological Resources	<input type="checkbox"/> Cultural Resources	<input type="checkbox"/> Geology /Soils
<input type="checkbox"/> Greenhouse Gas Emissions	<input type="checkbox"/> Hazards & Hazardous Materials	<input type="checkbox"/> Hydrology / Water Quality
<input type="checkbox"/> Land Use / Planning	<input type="checkbox"/> Mineral Resources	<input type="checkbox"/> Noise
<input type="checkbox"/> Population / Housing	<input type="checkbox"/> Public Services	<input type="checkbox"/> Recreation
<input type="checkbox"/> Transportation/Traffic	<input type="checkbox"/> Utilities / Service	<input type="checkbox"/> Mandatory Findings of Significance

DETERMINATION: (To be completed by the Lead Agency)

On the basis of this initial evaluation:

- ☒ I find that the proposed project is a subsequent project identified in the MEIR and that it is fully within the scope of the MEIR because it would have no additional significant effects that were not examined in the MEIR such that no new additional mitigation measures or alternatives may be required. All applicable mitigation measures contained in the Mitigation Monitoring Checklist shall be imposed upon the proposed project. A FINDING OF CONFORMITY will be prepared.
- ☐ I find that the proposed project is a subsequent project identified in the MEIR but that it is not fully within the scope of the MEIR because the proposed project could have a significant effect on the environment that was not examined in the MEIR. However, there will not be a significant effect in this case because revisions in the project have been made by or agreed to by the project proponent. The project specific mitigation measures and all applicable mitigation measures contained in the MEIR Mitigation Monitoring Checklist will be imposed upon the proposed project. A MITIGATED NEGATIVE DECLARATION will be prepared.
- ☐ I find that the proposed project is a subsequent project identified in the MEIR but that it MAY have a significant effect on the environment that was not examined in the MEIR, and an ENVIRONMENTAL IMPACT REPORT is required to analyze the potentially significant effects not examined in the MEIR pursuant to Public Resources Code Section 21157.1(d) and CEQA Guidelines 15178(a).


Will Tackett, Supervising Planner


April 29, 2016

EVALUATION OF ADDITIONAL ENVIRONMENTAL IMPACTS NOT ASSESSED IN
THE MEIR or Air Quality MND:

1. For purposes of this MEIR Initial Study, the following answers have the corresponding meanings:
 - a. "No Impact" means the subsequent project will not cause any additional significant effect related to the threshold under consideration which was not previously examined in the MEIR or Air Quality MND.
 - b. "Less Than Significant Impact" means there is an impact related to the threshold under consideration that was not previously examined in the MEIR or Air Quality MND, but that impact is less than significant;
 - c. "Less Than Significant with Mitigation Incorporation" means there is a potentially significant impact related to the threshold under consideration that was not previously examined in the MEIR or Air Quality MND, however, with the mitigation incorporated into the project, the impact is less than significant.
 - d. "Potentially Significant Impact" means there is an additional potentially significant effect related to the threshold under consideration that was not previously examined in the MEIR or Air Quality MND.
2. A brief explanation is required for all answers except "No Impact" answers that are adequately supported by the information sources a lead agency cites in the parentheses following each question. A "No Impact" answer is adequately supported if the referenced information sources show that the impact simply does not apply to projects like the one involved (e.g., the project falls outside a fault rupture zone). A "No Impact" answer should be explained where it is based on project-specific factors as well as general standards (e.g., the project will not expose sensitive receptors to pollutants, based on a project-specific screening analysis).
3. All answers must take account of the whole action involved, including off-site as well as on-site, cumulative as well as project-level, indirect as well as direct, and construction as well as operational impacts.
4. Once the lead agency has determined that a particular physical impact may occur, then the checklist answers must indicate whether the impact is potentially significant, less than significant with mitigation, or less than significant. "Potentially Significant Impact" is appropriate if there is substantial evidence that an effect may be significant. If there are one or more "Potentially Significant Impact" entries when the determination is made, an EIR is required.

5. A "Finding of Conformity" is a determination based on an initial study that the proposed project is a subsequent project identified in the MEIR and that it is fully within the scope of the MEIR because it would have no additional significant effects that were not examined in the MEIR.
6. "Negative Declaration: Less Than Significant With Mitigation Incorporated" applies where the incorporation of mitigation measures has reduced an effect from "Potentially Significant Impact" to a "Less Than Significant Impact." The lead agency must describe the mitigation measures, and briefly explain how they reduce the effect to a less than significant level (mitigation measures from Section XVII, "Earlier Analyses," may be cross-referenced).
7. Earlier analyses may be used where, pursuant to the tiering, program EIR or MIER, or other CEQA process, an effect has been adequately analyzed in an earlier EIR or negative declaration. Section 15063(c)(3)(D). In this case, a brief discussion should identify the following:
 - a. Earlier Analysis Used. Identify and state where they are available for review.
 - b. Impacts Adequately Addressed. Identify which effects from the above checklist were within the scope of and adequately analyzed in the MEIR or another earlier document pursuant to applicable legal standards, and state whether such effects were addressed by mitigation measures based on the earlier analysis.
 - c. Mitigation Measures. For effects that are "Less than Significant with Mitigation Measures Incorporated," describe the mitigation measures which were incorporated or refined from the earlier document and the extent to which they address site-specific conditions for the project.
8. Lead agencies are encouraged to incorporate into the checklist references to information sources for potential impacts (e.g., general plans, zoning ordinances). Reference to a previously prepared or outside document should, where appropriate, include a reference to the page or pages where the statement is substantiated.
9. Supporting Information Sources: A source list should be attached, and other sources used or individuals contacted should be cited in the discussion.
10. This is only a suggested form, and lead agencies are free to use different formats; however, lead agencies should normally address the questions from this checklist that are relevant to a project's environmental effects in whatever format is selected.
11. The explanation of each issue should identify:
 - a. The significance criteria or threshold, if any, used to evaluate each question; and

- b. The mitigation measure identified, if any, to reduce the impact to less than significance

ENVIRONMENTAL ISSUES	Potentially Significant Impact	Less Than Significant with Mitigation Incorporated	Less Than Significant Impact	No Impact
I. AESTHETICS -- Would the project:				
a) Have a substantial adverse effect on a scenic vista?				X
b) Substantially damage scenic resources, including, but not limited to, trees, rock outcroppings, and historic buildings within a state scenic highway?				X
c) Substantially degrade the existing visual character or quality of the site and its surroundings?			X	
d) Create a new source of substantial light or glare which would adversely affect day or nighttime views in the area?			X	

The site is located within an area which is planned for urban residential uses and which has been substantially developed on three sides. Properties located directly to the north and west of the subject property have been annexed to the City of Fresno and have been developed with conventional single family residential subdivisions. Properties to the east of the subject property have been substantially developed with rural residential uses. Properties to the south are characterized by vacant, agricultural land with intermittent rural residential uses.

No identified or designated public or scenic vistas will be obstructed by the proposed project and no scenic resources will be damaged or removed. Due to the relatively flat topography of the subject and adjacent properties as well as the poor air quality that reduce existing views within the project area as a whole, a less than significant impact will result to views of highly valued features such as the Sierra Nevada foothills from future development on and in the vicinity of the subject property.

The project will not damage nor will it degrade the visual character or quality of the subject site and its surroundings, given that the project site is in an area planned and approved for residential development to the north, east, south and west of the subject property. Future development of the site will create a new source of substantial light or glare within the area. However, given that the majority of the project site is already surrounded by existing urban and rural residential uses or vacant land which already affects day and night time views in the project area, no significant impact will occur. Furthermore, through the entitlement process, staff will ensure that lights are located in areas that will minimize light sources to the neighboring properties in accordance with project specific mitigation measures of the MEIR. As a result, the project will have no impact on aesthetics.

In conclusion, the project will not result in any aesthetic impacts beyond those analyzed in MEIR SCH No. 2012111015 prepared for the Fresno General Plan.

ENVIRONMENTAL ISSUES	Potentially Significant Impact	Less Than Significant with Mitigation Incorporated	Less Than Significant Impact	No Impact
II. AGRICULTURE AND FORESTRY RESOURCES: In determining whether impacts to agricultural resources are significant environmental effects, lead agencies may refer to the California Agricultural Land Evaluation and Site Assessment Model (1997) prepared by the California Dept. of Conservation as an optional model to use in assessing impacts on agriculture and farmland. -- Would the project:				
a) Convert Prime Farmland, Unique Farmland, or Farmland of Statewide Importance (Farmland), as shown on the maps prepared pursuant to the Farmland Mapping and Monitoring Program of the California Resources Agency, to non-agricultural use?				X
b) Conflict with existing zoning for agricultural use, or a Williamson Act contract?				X

ENVIRONMENTAL ISSUES	Potentially Significant Impact	Less Than Significant with Mitigation Incorporated	Less Than Significant Impact	No Impact
c) Conflict with existing zoning for, or cause rezoning of, forest land (as defined in Public Resources Code section 12220(g)), timberland (as defined by Public Resources Code section 4526), or timberland zoned Timberland Production (as defined by Government Code section 51104(g))?				X
d) Result in the loss of forest land or conversion of forest land to non-forest use?				X
e) Involve other changes in the existing environment which, due to their location or nature, could result in conversion of Farmland, to non-agricultural use?				X

Based upon the 2012 Rural Mapping Edition: Fresno County Important Farmland Map of the California Department of Conservation, the subject property is designated as "Other Land"; defined as land not included in any other map category. Common examples include vacant and nonagricultural land surrounded on all sides by urban development and greater than 40 acres.

The subject property remains vacant, fallow, land which has not been under cultivation since at least 1995.

The Fresno General Plan MEIR analyzed "project specific" impacts associated with future development within the Planning Area (Sphere of Influence) as well as the cumulative impacts factored from future development in areas outside of the Planning Area. The MEIR identifies locations within the Planning Area that have been designated as Prime Farmland, Unique Farmland, and Farmland of Statewide Importance through the Farmland Mapping and Monitoring Program (FMMP) of the California Department of Conservation. The analysis of impacts contained within the MEIR acknowledges that Fresno General Plan implementation anticipates all of the FMMP-designated farmland within the Planning Area being converted to uses other than agriculture. Furthermore, the MEIR acknowledges that the anticipated conversion is a significant impact on agricultural resources.

To reduce potential project-specific and cumulative impacts on agricultural uses, the General Plan incorporates objectives and policies, which include but are not limited to the following:

G-5 Objective: While recognizing that the County of Fresno retains the primary responsibility for agricultural land use policies and the protection and advancement of farming operations, the City of Fresno will support efforts to preserve agricultural land outside of the area planned for urbanization and outside of the City's public service delivery capacity by being responsible in its land use plans, public service delivery plans, and development policies.

G-5-b. Policy: Plan for the location and intensity of urban development in a manner that efficiently utilizes land area located within the planned urban boundary, including the North and Southeast Growth Areas, while promoting compatibility with agricultural uses located outside of the planned urban area.

G-5-f. Policy: Oppose lot splits and development proposals in unincorporated areas within and outside the City General Plan boundary when these proposals would do any of the following:

- Make it difficult or infeasible to implement the general plan; or,
- Contribute to the premature conversion of agricultural, open space, or grazing lands; or constitute a detriment to the management of resources and/or facilities important to the metropolitan area (such as air quality, water quantity and quality, traffic circulation, and riparian habitat).

However, the MEIR recognizes that despite implementation of the objectives and policies of the Fresno General Plan, project and cumulative impacts on agricultural resources will remain significant; and, that no feasible measures in addition to the objectives and policies of the Fresno General Plan are available.

In 2014, through passage of Council Resolution No. 2014-225, the City of Fresno adopted Findings of Fact related to Significant and Unavoidable Effects as well as Statements of Overriding Considerations in order to certify Master Environmental Impact Report SCH No. 111015 for purposes of adoption of the Fresno General Plan. Section 15093 of the California Environmental Quality Act requires the lead agency to balance the benefits of a proposed project against its unavoidable environmental risks in determining whether to approve the project.

The adopted Statements of Overriding Considerations for the MEIR addressed Findings of Significant Unavoidable Impacts within the categories/areas of Agricultural Resources; citing specific economic, legal, social, technological, or other considerations, including provision of employment opportunities for highly trained workers as project goals, each and all of which were deemed and considered by the Fresno City Council to be benefits, which outweighed the unavoidable adverse

environmental effects attributed to development occurring within the City of Fresno Sphere of Influence (SOI), consistent with the land uses, densities, and intensities set forth in the Fresno General Plan.

An approximately 33.89 acre portion of the subject property has been previously zoned for single family residential use and is located within the incorporated boundary of the City of Fresno. A centralized approximately 4.81 acre portion of the subject property is located within the unincorporated area of the County of Fresno. The proposed rezoning will bring the unincorporated portion of the subject property into conformance with the current Fresno General Plan in order to facilitate annexation.

The site is located within an area which is planned for urban residential uses and which has been substantially developed on three sides. Properties located directly to the north and west of the subject property have been annexed to the City of Fresno and have been developed with conventional single family residential subdivisions. Properties to the east of the subject property have been substantially developed with rural residential uses. Properties to the south are characterized by vacant, agricultural land with intermittent rural residential uses.

The subject property is not identified or designated as Prime Farmland, Unique Farmland, or Farmland of Statewide Importance. Furthermore, the project will not result in the conversion of farmland to non-agricultural use. Therefore, the proposed project is consistent with the goals, objective and policies of the Fresno General Plan as referenced herein above; and, will not result in the premature conversion of agricultural lands or constitute a detriment to the management of agricultural resources and/or facilities important to the metropolitan area.

Given its proximity to unincorporated lands within the County of Fresno, which are remain eligible for future agricultural operations, a "Right-to-Farm" covenant will be required to be executed in accordance with the mitigation measures of the MEIR. The covenant will acknowledge and agree that the subject property is in or near agricultural districts located in the City and/or County of Fresno and that the future residents of the subject property should be prepared to accept the inconveniences and discomfort associated with normal farm activities.

The subject sites are not under a Williamson Act contract. Therefore, the proposed project on the subject site will not affect existing agriculturally zoned or Williamson Act contract parcels.

The proposed project will not conflict with any forest land or Timberland Production or result in any loss of forest land.

As discussed in Impact AG-1 of the MEIR, future development in accordance with the Fresno General Plan would result in the conversion of farmland to a non-agricultural use. Except for direct conversion, the implementation of project development would not

result in other changes in the existing environment that would impact agricultural land outside of the Planning Area. In addition, the development in accordance with the General Plan would not impact forest land as discussed in Section 7.2.1 of this Draft Master EIR. Therefore, the project would result in no impact on farmland or forest land involving other changes in the existing environment which fall outside of the scope of the analyses contained within the MEIR.

In conclusion, the proposed project is fully within the scope of the Fresno General Plan and would not result in any agriculture and forestry resource environmental impacts beyond those analyzed in MEIR SCH No. 2012111015.

ENVIRONMENTAL ISSUES	Potentially Significant Impact	Less Than Significant with Mitigation Incorporated	Less Than Significant Impact	No Impact
III. AIR QUALITY AND GLOBAL CLIMATE CHANGE - (Where available, the significance criteria established by the applicable air quality management or air pollution control district may be relied upon to make the following determinations.) - - Would the project:				
a) Conflict with or obstruct implementation of the applicable air quality plan (e.g., by having potential emissions of regulated criterion pollutants which exceed the San Joaquin Valley Air Pollution Control Districts (SJVAPCD) adopted thresholds for these pollutants)?			X	
b) Violate any air quality standard or contribute substantially to an existing or projected air quality violation?				X

ENVIRONMENTAL ISSUES	Potentially Significant Impact	Less Than Significant with Mitigation Incorporated	Less Than Significant Impact	No Impact
c) Result in a cumulatively considerable net increase of any criteria pollutant for which the project region is non-attainment under an applicable federal or state ambient air quality standard (including releasing emissions which exceed quantitative thresholds for ozone precursors)?			X	
d) Expose sensitive receptors to substantial pollutant concentrations?			X	
e) Create objectionable odors affecting a substantial number of people?				X

Setting

The subject site is located in Fresno County and within the San Joaquin Valley Air Basin (SJVAB). This region has had chronic non-attainment of federal and state clean air standards for ozone/oxidants and particulate matter due to a combination of topography and climate. The San Joaquin Valley (Valley) is hemmed in on three sides by mountain ranges, with prevailing winds carrying pollutants and pollutant precursors from urbanized areas to the north (and in turn contributing pollutants and precursors to downwind air basins). The Mediterranean climate of this region, with a high number of sunny days and little or no measurable precipitation for several months of the year, fosters photochemical reactions in the atmosphere, creating ozone and particulate matter.

Regional factors affect the accumulation and dispersion of air pollutants within the SJVAB. Air pollutant emissions overall are fairly constant throughout the year, yet the concentrations of pollutants in the air vary from day to day and even hour to hour. This variability is due to complex interactions of weather, climate, and topography. These factors affect the ability of the atmosphere to disperse pollutants. Conditions that move and mix the atmosphere help disperse pollutants, while conditions that cause the atmosphere to stagnate allow pollutants to concentrate. Local climatological effects, including topography, wind speed and direction, temperature, inversion layers, precipitation, and fog can exacerbate the air quality problem in the SJVAB.

The SJVAB is approximately 250 miles long and averages 35 miles wide, and is the second largest air basin in the state. The SJVAB is defined by the Sierra Nevada in the east (8,000 to 14,000 feet in elevation), the Coast Ranges in the west (averaging 3,000 feet in elevation), and the Tehachapi mountains in the south (6,000 to 8,000 feet in elevation). The Valley is basically flat with a slight downward gradient to the northwest. The Valley opens to the sea at the Carquinez Straits where the San Joaquin-Sacramento Delta empties into San Francisco Bay. The Valley, thus, could be considered a “bowl” open only to the north.

During the summer, wind speed and direction data indicate that summer wind usually originates at the north end of the Valley and flows in a south-southeasterly direction through the Valley, through Tehachapi pass, into the Southeast Desert Air Basin. In addition, the Altamont Pass also serves as a funnel for pollutant transport from the San Francisco Bay Area Air Basin into the region.

During the winter, wind speed and direction data indicate that wind occasionally originates from the south end of the Valley and flows in a north-northwesterly direction. Also during the winter months, the Valley generally experiences light, variable winds (less than 10 mph). Low wind speeds, combined with low inversion layers in the winter, create a climate conducive to high carbon monoxide (CO) and particulate matter (PM10 and PM2.5) concentrations. The SJVAB has an “Inland Mediterranean” climate averaging over 260 sunny days per year. The Valley floor is characterized by warm, dry summers and cooler winters. For the entire Valley, high daily temperature readings in summer average 95°F. Temperatures below freezing are unusual. Average high temperatures in the winter are in the 50s, but highs in the 30s and 40s can occur on days with persistent fog and low cloudiness. The average daily low temperature is 45°F.

The vertical dispersion of air pollutants in the Valley is limited by the presence of persistent temperature inversions. Solar energy heats up the Earth’s surface, which in turn radiates heat and warms the lower atmosphere. Therefore, as altitude increases, the air temperature usually decreases due to increasing distance from the source of heat. A reversal of this atmospheric state, where the air temperature increases with height, is termed an inversion. Inversions can exist at the surface or at any height above the ground, and tend to act as a lid on the Valley, holding in the pollutants that are generated here.

Regulations

The San Joaquin Valley Air Pollution Control District (SJVAPCD) is the local regional jurisdictional entity charged with attainment planning, rulemaking, rule enforcement, and monitoring under Federal and State Clean Air Acts and Clean Air Act Amendments.

The Master Environmental Impact Report (MEIR) prepared for the Fresno General Plan and Policy RC-4-c of the Fresno General Plan require that computer models used by the SJVAPCD be used to analyze development projects and estimate future air

pollutant emissions that can be expected to be generated from operational emissions (vehicular traffic associated with the project), area-wide emissions (sources such as ongoing maintenance activities and use of appliances), and construction activities.

CalEEMod is a statewide land use emissions computer model designed to provide a uniform platform for government agencies, land use planners, and environmental professionals to quantify potential criteria pollutant and greenhouse gas (GHG) emissions associated with both construction and operations from a variety of land use projects. The model quantifies direct emissions from construction and operations (including vehicle and off-road equipment use), as well as indirect emissions, such as GHG emissions from energy use, solid waste disposal, vegetation planting and/or removal, and water use. Further, the model identifies mitigation measures to reduce criteria pollutant and GHG emissions along with calculating the benefits achieved from measures chosen by the user. The GHG mitigation measures were developed and adopted by the California Air Pollution Control Officers Association (CAPCOA).

In addition to the above-mentioned factors, the CalEEMod computer model evaluates the following emissions: ozone precursors (Reactive Organic Gases (ROG)) and NOX; CO, SOX, both regulated categories of particulate matter, and the greenhouse gas carbon dioxide (CO2). The model incorporates geographically-customized data on local vehicles, weather, and SJVAPCD Rules.

The analysis was conducted using the CalEEMod Model, Version 2013.2.2. For purposes of this analysis the project has been evaluated with consideration to the subdivision of the subject property for purposes of creating a 201-lot single family residential development on approximately 38.70 acres of land at a density of approximately 5.19 dwelling units/acre; consistent with the applicable Medium Density Residential (5.0-12 dwelling units/acre) planned land use designation of the Fresno General Plan. The proposed project is projected to generate result in 1,914 Average Daily Trips (ADT).

Construction Emissions – Short Term

It was assumed that the project would be constructed in one phase, over a two-year period. Construction equipment estimates were based on CalEEMod default assumptions. In accordance with District guidance, the architectural coatings were assumed to be mitigated in accordance with CalEEMod default assumptions. Total emissions from project construction are below the District's threshold levels. The project will meet all of the SJVAPCD's construction fleet and control requirements.

Project Construction Emissions

<i>[all data given in tons/year]</i>	ROG	NOx	CO	SO2	PM10	PM2.5	CO2
2016 Construction	0.55	4.91	3.67	0.005	0.57	0.39	463.00
2017 Construction	2.76	1.61	1.30	0.002	0.13	0.10	178.47
Project Total	3.31	6.52	4.97	0.007	0.70	0.50	641.48
District Thresholds	10	10	N/A	N/A	15	15	N/A

The analysis determined that the proposed project will not exceed the threshold of significance limits for regulated air pollutants. During the construction phase of this project grading and trenching on the site may generate particulate matter pollution through fugitive dust emissions. SJVAPCD Regulation VIII addresses not only construction and demolition dust control measures, but also regulates ongoing maintenance of open ground areas that may create entrained dust from high winds. The applicant is required to provide landscaping on the project site which will contain trees to assist in the absorption of air pollutants, reduce ozone levels, and curtail storm water runoff.

Operational Emissions – Long Term

Operational emissions include emissions associated with area sources (energy use, landscaping, etc.) and vehicle emissions. Emissions from each phase of the project were estimated using the CalEEMod model. The average trips were based on default assumptions in the CalEEMod model, verified by the Traffic Impact Study that was conducted for the project.

Project Annual Operational Emissions

Project specific emissions of criteria pollutants will not exceed District significance thresholds of 10 tons/year NOX, 10 tons/year ROG, and 15 tons/year PM10. Project specific criteria pollutant emissions would have no significant adverse impact on air quality.

These project emissions as a percentage of the area source, energy use, and vehicle emissions within Fresno County are very small and the project's overall contribution to the overall emissions is negligible. There is no air quality or global climate change impacts perceived to occur as a result of the proposed project. Both short and long term impacts associated with construction and operation are below the District's significance thresholds.

The SJVAPCD has developed the San Joaquin Valley 1991 California Clean Air Act Air

<i>[all data given in tons/year]</i>	ROG	NOx	CO	SO2	PM10	PM2.5	CO2
Area	1.70	0.06	4.19	0.010	0.60	0.51	134.23
Mobile	1.20	4.04	13.53	0.001	1.66	0.05	2,091.26
Project Totals	2.90	4.11	17.72	0.011	2.17	0.56	2,225.49
District Thresholds	10	10	N/A	N/A	15	15	N/A

Quality Attainment Plan (AQAP), which continues to project nonattainment for the above-noted pollutants in the future. This project will be subject to applicable SJVAPCD rules, regulations, and strategies. In addition, the project may be subject to the SJVAPCD Regulation VIII, Fugitive Dust Rules, related to the control of dust and fine particulate matter. This rule mandates the implementation of dust control measures to reduce the potential for dust to the lowest possible level. The plan includes a number of

strategies to improve air quality including a transportation control strategy and a vehicle inspection program.

At full build-out the proposed project would result in development exceeding 50 residential dwelling units. Therefore, the proposed project would be subject to District Rule 9510 (Indirect Source Review). District Rule 9510 was adopted to provide emission reductions needed by the SJVAPCD to demonstrate attainment of the federal PM10 standard and contributed reductions that assist in attaining federal ozone standards. Rule 9510 also contributes toward attainment of state standards for these pollutants. The District's Regulation VIII – Fugitive PM10 prohibitions requires controls for sources of particulate matter necessary for attaining the federal PM10 standards and achieving progress toward attaining the state PM10 Standards. Rule 2201 – New and Modified Stationary Source Review requires new and modified stationary/industrial sources provide emission controls and offsets that ensure stationary sources decline over time and do not impact the applicable air quality plans.

Compliance with these rules and regulations is intended to mitigate a project's impact on air quality through project design elements or by payment of applicable off-site mitigation fees.

The growth projections used for the Fresno General Plan assume that growth in population, vehicle use and other source categories will occur at historically robust rates that are consistent with the rates used to develop the SJVAPCD's attainment plans. In other words, the amount of growth predicted for the General Plan is accommodated by the SJVAPCD's attainment plan and would allow the air basin to attain the 8-hour ozone standard by the 2023 attainment date. Furthermore, as shown in the operational emissions analysis in Impact AIR-3, reductions anticipated from existing regulations and adopted control measures will result in emissions continuing to decline even though development and population will increase because the emission rates for the most important sources of pollutants substantially decrease from 2010 levels due to SJVAPCD and state regulations. Future development on the subject property is required to comply with these rules and regulations providing additional support for the conclusion that it will not interfere or obstruct with the application of the attainment plans.

The proposed project on the subject site will not expose sensitive receptors to substantial pollutant concentrations. The proposed project is not proposing a use which will create objectionable odors.

Based upon the information and analyses referenced herein above, the project will not occur at a scale or scope with potential to contribute substantially or cumulatively to existing or projected air quality violations, impacts, or increases of criteria pollutants for which the San Joaquin Valley region is under an applicable federal or state ambient air quality standard (including releasing emissions that exceed quantitative thresholds for ozone precursors). The proposed project will comply with all applicable air quality plans. Therefore, no violations of air quality standards will occur and no net increase of

pollutants will occur.

In conclusion, with the MEIR Mitigation Measures incorporated, the project will not result in any air quality impacts beyond those analyzed in MEIR SCH No. 2012111015.

Mitigation Measures

1. The proposed project shall implement and incorporate, as applicable, the air quality related mitigation measures as identified in the attached Master Environmental Impact Report SCH No. 111015 Fresno General Plan Mitigation Monitoring Checklist dated April 29, 2016.

ENVIRONMENTAL ISSUES	Potentially Significant Impact	Less Than Significant with Mitigation Incorporated	Less Than Significant Impact	No Impact
IV. BIOLOGICAL RESOURCES -- Would the project:				
a) Have a substantial adverse effect, either directly or through habitat modifications, on any species identified as a candidate, sensitive, or special status species in local or regional plans, policies, or regulations, or by the California Department of Fish and Game or U.S. Fish and Wildlife Service?				X
b) Have a substantial adverse effect on any riparian habitat or other sensitive natural community identified in local or regional plans, policies, regulations or by the California Department of Fish and Game or US Fish and Wildlife Service?				X
c) Have a substantial adverse effect on federally protected wetlands as defined by Section 404 of the Clean Water Act (including, but not limited to, marsh, vernal pool, coastal, etc.) through direct removal, filling, hydrological interruption, or other means?				X

ENVIRONMENTAL ISSUES	Potentially Significant Impact	Less Than Significant with Mitigation Incorporated	Less Than Significant Impact	No Impact
d) Interfere substantially with the movement of any native resident or migratory fish or wildlife species or with established native resident or migratory wildlife corridors, or impede the use of native wildlife nursery sites?				X
e) Conflict with any local policies or ordinances protecting biological resources, such as a tree preservation policy or ordinance?				X
f) Conflict with the provisions of an adopted Habitat Conservation Plan, Natural Community Conservation Plan, or other approved local, regional, or state habitat conservation plan?				X

The proposed project would not directly affect any sensitive, special status, or candidate species, nor would it modify any habitat that supports them. There is no riparian habitat or any other sensitive natural community identified in the vicinity of the proposed project by the California Department of Fish and Game or the US Fish and Wildlife Service. No federally protected wetlands are located on the subject site.

Therefore, there would be no impacts to species, riparian habitat or other sensitive communities and wetlands. There are also no bodies of water on the subject site or in the immediate vicinity of the subject site. The proposed project would have no impact on the movement of migratory fish or wildlife species or on established wildlife corridors or wildlife nursery sites. No local policies regarding biological resources are applicable to the subject site and there would be no impacts with regard to those plans.

No habitat conservation plans or natural community conservation plans in the region pertain to the natural resources that exist on the subject site or in its immediate vicinity.

Finally, no actions or activities resulting from the implementation of the proposed project would have the potential to affect floral, or faunal species; or, their habitat. Therefore, there would be no impacts.

In conclusion, the project is fully within the scope of the Fresno General Plan and will not result in any biological resource impacts beyond those analyzed in MEIR SCH No. 2012111015.

ENVIRONMENTAL ISSUES	Potentially Significant Impact	Less Than Significant with Mitigation Incorporated	Less Than Significant Impact	No Impact
V. CULTURAL RESOURCES -- Would the project:				
a) Cause a substantial adverse change in the significance of a historical resource as defined in '15064.5?				X
b) Cause a substantial adverse change in the significance of an archaeological resource pursuant to '15064.5?				X
c) Directly or indirectly destroy a unique paleontological resource or site or unique geologic feature?				X
d) Disturb any human remains, including those interred outside of formal cemeteries?				X

There are no structures which exist within the project area that are listed in the National or Local Register of Historic Places, and the subject site is not within a designated historic district. There are no known archaeological or paleontological resources that exist within the project area; previously unknown paleontological resources or undiscovered human remains could be disturbed during project construction. There is no evidence that cultural resources of any type (including historical, archaeological, paleontological, or unique geologic features) exist on the subject property. Past record searches for the region have not revealed the likelihood of cultural resources on the subject property or in its immediate vicinity. Therefore, it is not expected that the proposed project may impact cultural resources. It should be noted however, that lack of surface evidence of historical resources does not preclude the subsurface existence of archaeological resources.

Therefore, due to the ground disturbing activities that will occur as a result of the project, the measures within the Master Environmental Impact Report SCH No. 2012111015 for the Fresno General Plan, Mitigation Monitoring Checklist to address

archaeological resources, paleontological resources, and human remains will be employed to guarantee that should archaeological and/or animal fossil material be encountered during project excavations, then work shall stop immediately; and, that qualified professionals in the respective field are contacted and consulted in order to ensure that the activities of the proposed project will not involve physical demolition, destruction, relocation, or alteration of historic, archaeological, or paleontological resources.

In conclusion, with MEIR mitigation measures incorporated, the project will not result in any cultural resource impacts beyond those analyzed in MEIR SCH No. 2012111015.

Mitigation Measures

1. The proposed project shall implement and incorporate, as applicable, the cultural resource related mitigation measures as identified in the attached Master Environmental Impact Report SCH No. 111015 Fresno General Plan Mitigation Monitoring Checklist dated April 29, 2016.

ENVIRONMENTAL ISSUES	Potentially Significant Impact	Less Than Significant with Mitigation Incorporated	Less Than Significant Impact	No Impact
VI. GEOLOGY AND SOILS -- Would the project:				
a) Expose people or structures to potential substantial adverse effects, including the risk of loss, injury, or death involving:				
i) Rupture of a known earthquake fault, as delineated on the most recent Alquist-Priolo Earthquake Fault Zoning Map issued by the State Geologist for the area or based on other substantial evidence of a known fault? Refer to Division of Mines and Geology Special Publication 42.				X
ii) Strong seismic ground shaking?				X
iii) Seismic-related ground failure, including liquefaction?				X
iv) Landslides?				X

ENVIRONMENTAL ISSUES	Potentially Significant Impact	Less Than Significant with Mitigation Incorporated	Less Than Significant Impact	No Impact
b) Result in substantial soil erosion or the loss of topsoil?				X
c) Be located on a geologic unit or soil that is unstable, or that would become unstable as a result of the project, and potentially result in on- or off-site landslide, lateral spreading, subsidence, liquefaction or collapse?				X
d) Be located on expansive soil, as defined in Table 18-1-B of the Uniform Building Code (1994), creating substantial risks to life or property?				X
e) Have soils incapable of adequately supporting the use of septic tanks or alternative waste water disposal systems where sewers are not available for the disposal of waste water?				X

There are no geologic hazards or unstable soil conditions known to exist on the site. The existing topography is flat with no apparent unique or significant land forms such as vernal pools. Development of the property requires compliance with grading and drainage standards of the City of Fresno and the Fresno Metropolitan Flood Control District (FMFCD) Standards. Grade differentials at property lines must be limited to one foot or less, or a cross-drainage covenant must be executed with affected adjoining property owners.

Fresno has no known active earthquake faults and is not in any Alquist-Priolo Special Studies Zones. The immediate Fresno area has extremely low seismic activity levels, although shaking may be felt from earthquakes whose epicenters lie to the east, west, and south. Known major faults are over 50 miles distant and include the San Andreas Fault, Coalinga area blind thrust fault(s), and the Long Valley, Owens Valley, and White Wolf/Tehachapi fault systems. The most serious threat to Fresno from a major earthquake in the Eastern Sierra would be flooding that could be caused by damage to dams on the upper reaches of the San Joaquin River.

Fresno is classified by the State as being in a moderate seismic risk zone, Category “C” or “D,” depending on the soils underlying the specific location being categorized and that location’s proximity to the nearest known fault lines. All new structures are required to conform to current seismic protection standards in the California Building Code. Seismic upgrade/retrofit requirements are imposed on older structures by the City’s Development and Resource Management Department as may be applicable to building modification and rehabilitation projects.

No adverse environmental effects related to topography, soils or geology are expected as a result of this project.

In conclusion, the proposed project would not result in any geology or soil environmental impacts beyond those analyzed in MEIR SCH No. 2012111015.

ENVIRONMENTAL ISSUES	Potentially Significant Impact	Less Than Significant with Mitigation Incorporated	Less Than Significant Impact	No Impact
VII. GREENHOUSE GAS EMISSIONS -- Would the project:				
a) Generate greenhouse gas emissions, either directly or indirectly, that may have a significant impact on the environment?			X	
b) Conflict with an applicable plan, policy or regulation adopted for the purpose of reducing the emissions of greenhouse gases?				X

The proposed project will not occur at a scale or scope with potential to contribute substantially or cumulatively to the generation of greenhouse gas emissions, either directly or indirectly.

The General Plan and MEIR rely upon a Greenhouse Gas Reduction Plan that provides a comprehensive assessment of the benefits of city policies and proposed code changes, existing plans, programs, and initiatives that reduce greenhouse gas emissions. The plan demonstrates that even though there is increased growth, the City would still be reducing greenhouse gas emissions through 2020 and per capita emission rates drop substantially. The benefits of adopted regulations become flat in later years and growth starts to exceed the reductions from all regulations and measures. Although it is highly likely that regulations will be updated to provide additional reductions, none are reflected in the analysis since only the effect of adopted

regulations is included. See Section III, Air Quality and Global Climate Change, for a full discussion of air quality and greenhouse gas emissions.

In conclusion, the proposed project would not result in any greenhouse gas emission environmental impacts beyond those analyzed in MEIR SCH No. 2012111015 for the Fresno General Plan.

ENVIRONMENTAL ISSUES	Potentially Significant Impact	Less Than Significant with Mitigation Incorporated	Less Than Significant Impact	No Impact
VIII. HAZARDS AND HAZARDOUS MATERIAL -- Would the project:				
a) Create a significant hazard to the public or the environment through the routine transport, use, or disposal of hazardous materials?				X
b) Create a significant hazard to the public or the environment through reasonably foreseeable upset and accident conditions involving the release of hazardous materials into the environment?				X
c) Emit hazardous emissions or handle hazardous or acutely hazardous materials, substances, or waste within one-quarter mile of an existing or proposed school?				X
d) Be located on a site which is included on a list of hazardous materials sites compiled pursuant to Government Code Section 65962.5 and, as a result, would it create a significant hazard to the public or the environment?				X

ENVIRONMENTAL ISSUES	Potentially Significant Impact	Less Than Significant with Mitigation Incorporated	Less Than Significant Impact	No Impact
e) For a project located within an airport land use plan or, where such a plan has not been adopted, within two miles of a public airport or public use airport, would the project result in a safety hazard for people residing or working in the project area?				X
f) For a project within the vicinity of a private airstrip, would the project result in a safety hazard for people residing or working in the project area?				X
g) Impair implementation of or physically interfere with an adopted emergency response plan or emergency evacuation plan?				X
h) Expose people or structures to a significant risk of loss, injury or death involving wildland fires, including where wildlands are adjacent to urbanized areas or where residences are intermixed with wildlands?				X

Pursuant to Policy 1-6-a of the Fresno General Plan, hazardous materials will be defined as those that, because of their quantity, concentration, physical or chemical characteristics, pose significant potential hazards to human health, safety, or the environment. Specific federal, state and local definitions and listings of hazardous materials will be used by the City of Fresno

There are no known existing hazardous material conditions on the site and the project is not located on a site which is included on a list of hazardous materials sites compiled pursuant to Government Code Section 65962.5. The project is not located near any wildland fire hazard zones, and poses no interference with the City's or County's Hazard Mitigation Plans or emergency response plans.

The subject site has not been under cultivation for many years. No pesticides or hazardous materials are known to exist on the site and the proposed project will have

no environmental impacts related to potential hazards or hazardous materials as identified above.

The project site is not located within the vicinity of the Fresno Yosemite Airport or any other airport or private air strip. No risks or hazards would result from constructing the project in the proposed location.

In conclusion, the project will not result in any hazards and hazardous material impacts beyond those analyzed in MEIR SCH No. 2012111015.

ENVIRONMENTAL ISSUES	Potentially Significant Impact	Less Than Significant with Mitigation Incorporated	Less Than Significant Impact	No Impact
IX. HYDROLOGY AND WATER QUALITY -- Would the project:				
a) Violate any water quality standards or waste discharge requirements?				X
b) Substantially deplete groundwater supplies or interfere substantially with groundwater recharge such that there would be a net deficit in aquifer volume or a lowering of the local groundwater table level (e.g., the production rate of pre-existing nearby wells would drop to a level which would not support existing land uses or planned uses for which permits have been granted)?			X	
c) Substantially alter the existing drainage pattern of the site or area, including through the alteration of the course of a stream or river, in a manner which would result in substantial erosion or siltation on- or off-site?				X

ENVIRONMENTAL ISSUES	Potentially Significant Impact	Less Than Significant with Mitigation Incorporated	Less Than Significant Impact	No Impact
d) Substantially alter the existing drainage pattern of the site or area, including through the alteration of the course of a stream or river, or substantially increase the rate or amount of surface runoff in a manner which would result in flooding on- or off-site?			X	
e) Create or contribute runoff water which would exceed the capacity of existing or planned stormwater drainage systems or provide substantial additional sources of polluted runoff?			X	
f) Otherwise substantially degrade water quality?				X
g) Place housing within a 100-year flood hazard area as mapped on a federal Flood Hazard Boundary or Flood Insurance Rate Map or other flood hazard delineation map?				X
h) Place within a 100-year flood hazard area structures which would impede or redirect flood flows?				X
i) Expose people or structures to a significant risk of loss, injury or death involving flooding, including flooding as a result of the failure of a levee or dam?				X
j) Inundation by seiche, tsunami, or mudflow?				X

Fresno is one of the largest cities in the United States still relying primarily on groundwater for its public water supply. Surface water treatment and distribution has been implemented in the northeastern part of the City, but the city is still subject to an EPA Sole Source Aquifer designation. While the aquifer underlying Fresno typically exceeds a depth of 300 feet and is capacious enough to provide adequate quantities of safe drinking water to the metropolitan area well into the twenty-first century, groundwater degradation, increasingly stringent water quality regulations, and an historic trend of high consumptive use of water on a per capita basis (some 250 gallons per day per capita), have resulted in a general decline in aquifer levels, increased cost to provide potable water, and localized water supply limitations.

This Finding of Conformity prepared for the proposed project is tiered from Master Environmental Impact Report SCH No. 2012111015) prepared for the Fresno General Plan (collectively, the “MEIR”), which contains measures to mitigate projects’ individual and cumulative impacts to groundwater resources and to reverse the groundwater basin’s overdraft conditions.

Fresno has attempted to address these issues through metering and revisions to the City’s Urban Water Management Plan (UWMP). The Fresno Metropolitan Water Resource Management Plan, which has been adopted and the accompanying Final EIR (SCH #95022029) certified, is also under revision. The purpose of these management plans is to provide safe, adequate, and dependable water supplies in order to meet the future needs of the metropolitan area in an economical manner; protect groundwater quality from further degradation and overdraft; and, provide a plan of reasonably implementable measures and facilities. City water wells, pump stations, recharge facilities, water treatment and distribution systems have been expanded incrementally to mitigate increased water demands and respond to groundwater quality challenges.

The adverse groundwater conditions of limited supply and compromised quality have been well- documented by planning, environmental impact report and technical studies over the past 20 years including the Master Environmental Impact Report No. 111015 for the Fresno General Plan, the MEIR 10130 for the 2025 Fresno General Plan, Final EIR No.10100, Final EIR No.10117 and Final EIR No. SCH 95022029 (Fresno Metropolitan Water Resource Management Plan), et al. These conditions include water quality degradation due to DBCP, arsenic, iron, and manganese concentrations; low water well yields; limited aquifer storage capacity and recharge capacity; and, intensive urban or semi-urban development occurring upgradient from the Fresno Metropolitan Area.

In response to the need for a comprehensive long-range water supply and distribution strategy, the General Plan recognizes the Kings Basin’s Integrated Regional Water Management Plan, Fresno-Area Regional Groundwater Management Plan, and City of Fresno Metropolitan Water Resource Management Plan and cites the findings of the City of Fresno 2010 Urban Water Management Plan. The purpose of these management plans is to provide safe, adequate, and dependable water supplies to meet the future needs of the Kings Basin regions and the Fresno-Clovis metropolitan

area in an economical manner; protect groundwater quality from further degradation and overdraft; and, provide a plan of reasonably implementable measures and facilities.

The 2010 Urban Water Management Plan, Figure 4-3 (incorporated by reference) illustrates the City of Fresno's goals to achieve a 'water balance' between supply and demand while decreasing reliance upon and use of groundwater. To achieve these goals the City is implementing a host of strategies, including:

- Intentional groundwater recharge through reclamation at the City's groundwater recharge facility at Leaky Acres (located northwest of Fresno-Yosemite international Airport), refurbish existing streams and canals to increase percolation, and recharge at Fresno Metropolitan Flood Control District's (FMFCD) storm water basins;
- Increase use of existing surface water entitlements from the Kings River, United States Bureau of Reclamation and Fresno Irrigation District for treatment at the Northeast Storm Water Treatment Facility (NESWTF) and construct a new Southeast Storm Water Treatment Facility (SESWTF); and
- Recycle wastewater at the Fresno-Clovis Regional Wastewater Reclamation Facility (RWRF) for treatment and re-use for irrigation, and to percolation ponds for groundwater recharge. Further actions include the General Plan, Policy RC-6-d to prepare, adopt and implement a City of Fresno Recycled Water Master Plan.

The City has indicated that groundwater wells, pump stations, recharge facilities, water treatment and distribution systems shall be expanded incrementally to mitigate increased water demands. One of the primary objectives of Fresno's future water supply plans detailed in Fresno's current UWMP is to balance groundwater operations through a host of strategies. Through careful planning, Fresno has designed a comprehensive plan to accomplish this objective by increasing surface water supplies and surface water treatment facilities, intentional recharge, and conservation, thereby reducing groundwater pumping. The City continually monitors impacts of land use changes and development project proposals on water supply facilities by assigning fixed demand allocations to each parcel by land use as currently zoned or proposed to be rezoned. The UWMP was made available for public review together with the MND for the proposed project.

Until 2004, groundwater was the sole source of water for the City. In June 2004, a \$32 million Surface Water Treatment Facility ("SWTF") began providing Fresno with water treated to drinking water standards. A second surface water treatment facility is planned for 2015 in southeast Fresno to meet demands anticipated by the growth implicit in the 2025 Fresno General Plan. Surface water is used to replace lost groundwater through Fresno's artificial recharge program at the City-owned Leaky Acres and smaller facilities in Southeast Fresno. Fresno holds entitlements to surface water from Millerton Lake and Pine Flat Reservoir. In 2006, Fresno renewed its

contract with the United States Bureau of Reclamation, through the year 2045, which entitles the City to 60,000 acre-feet per year of Class 1 water. This water supply has further increased the reliability of Fresno's water supply.

Also, in 2006, Fresno updated its Metropolitan Water Resources Management Plan designed to ensure the Fresno metro area has a reliable water supply through 2050. The plan implements a conjunctive use program, combining groundwater, treated surface water, artificial recharge and an enhanced water conservation program.

In the near future, groundwater will continue to be an important part of the City's supply but will not be relied upon as heavily as has historically been the case. The 2010 UWMP projects that groundwater pumped by the City will decrease from approximately 128,578 AF/year in 2010 to approximately 85,000 AF/year at buildout of the General Plan Update. This would represent a decrease in the groundwater percentage of total water supply from 87 percent to 36 percent. This reduction in groundwater pumping will recharge the aquifer by approximately 15,000 acre-feet per year because the safe yield is approximately 1000,000 acre-feet per year. In order to meet this projection, the City is planning to rely on expanding their delivery and treatment of surface water supplies and groundwater recharge activities.

The City has been adding to and upgrading its water supplies through capital improvements, including adding pipelines to distribute treated surface water. Additionally, in 2009, the treatment capacity of the Fresno/Clovis Regional Wastewater Reclamation Facility was improved. The City has recently been providing tertiary treatment at some of its wastewater treatment plants to supply tertiary treated recycled water for landscape irrigation to new growth areas and the North Fresno Wastewater Reclamation Facilities Satellite Plant was recently built to serve the Copper River development and golf course in the northern part of Fresno.

In addition, the General Plan policies require the City to maintain a comprehensive conservation program to help reduce per capita water usage, and includes conservation programs such as landscaping standards for drought tolerance, irrigation control devices, leak detection and retrofits, water audits, public education and implementing US Bureau of Reclamation Best Management Practices for water conservation to maintain surface water entitlements.

The City also has implemented an extensive water conservation program which is detailed in Fresno's current UWMP and additional conservation is anticipated as more of the City's residential customers become metered. The City has implemented a residential water meter program; installing and metering water service for all single-family residential customers in the City by 2013. At a point of approximately 80% completion, the installation already demonstrated an approximately 15% decrease in water usage. The City also intends to commence providing tiered rates to incentivize further reduction in water usage.

Fresno continues to periodically update its water management plans to ensure the cost-effective use of water resources and continued availability of groundwater and surface water supplies.

In accordance with the provisions of the Fresno General Plan and Master EIR No. 111015 mitigation measures, project specific water supply and distribution requirements must assure that an adequate source of water is available to serve the project.

The City of Fresno Department of Public Utilities, Water Division has reviewed the proposed project and has determined that water service will be available to the proposed project subject to water mains being extended within the proposed subdivision to provide service to each lot created.

According to the Fresno Metropolitan Flood Control District (FMFCD), the subject site is not located within a flood prone or hazard area. The Fresno Metropolitan Flood Control District (FMFCD) has indicated that permanent drainage service is not available and recommends temporary drainage facilities until such time as permanent service is available. However, the proposed development is located in an area that has historically provided a passage for major storm flows from northeast and east of the proposed property to West Olive and North Polk Avenues. Therefore, the developer must maintain the major storm flow passage. For this purpose, FMFCD Master Plan facilities will be required to be constructed to accommodate a two-year event flow; and, the proposed development has been designed with easements and stub streets provided to adjacent properties to the northeast and east of the subject property to accommodate said flows. The developer will be required to provide improvements which will convey surface drainage to Master Plan inlets and which will provide a path for major storm conveyance. When development permits are issued, the subject site will be required to pay drainage fees pursuant to the Drainage Fee Ordinance.

The mitigation measures of the MEIR are incorporated herein by reference and are required to be implemented by the attached mitigation monitoring checklist. In summary, these mitigation measures equate to City of Fresno policies and initiatives aimed toward ensuring that the City has a reliable, long-range source of water through the implementation of measures to promote water conservation through standards, incentives and capital investments.

Private development participates in the City's ability to meet water supply goals and initiatives through payment of fees established by the city for construction of recharge facilities, the construction of recharge facilities directly by the project, or participation in augmentation/enhancement/enlargement of the recharge capability of Fresno Metropolitan Flood Control District storm water ponding basins. While the proposed project may be served by conventional groundwater pumping and distribution systems, full development of the Fresno General Plan boundaries may necessitate utilization of treated surface water due to inadequate groundwater aquifer recharge capabilities.

The Department of Public Utilities works with Fresno Metropolitan Flood Control District to utilize suitable FMFCD ponding (drainage) basins for the groundwater recharge program, and works with Fresno Irrigation District to ensure that the City's allotment of surface water is put to the best possible use for recharge.

As a condition of approval, any pre-existing on-site domestic or agricultural water wells that may be on the site shall be properly abandoned, in order to prevent the spread of contaminants from the ground surface or from shallow groundwater layers into deeper and cleaner levels of the aquifer.

One single family residence remains extant on the subject property. As a condition of approval, any pre-existing septic systems shall be properly abandoned.

Occupancy of this site will generate wastewater containing human waste, which is required to be conveyed and treated by the Fresno-Clovis Regional Wastewater Treatment and Reclamation Facility. There will not be any onsite wastewater treatment system. The proposed project will be required to install sewer mains and branches, and to pay connection and sewer facility fees to provide for reimbursement of preceding investments in sewer trunks to connect this site to a publicly owned treatment works.

Implementation of the Fresno General Plan policies, the Kings Basin Integrated Regional Water Management Plan, City of Fresno Urban Water Management Plan, Fresno-Area Regional Groundwater Management Plan, and City of Fresno Metropolitan Water Resource Management Plan and the applicable mitigation measures of approved environmental review documents will address the issues of providing an adequate, reliable, and sustainable water supply for the project's urban domestic and public safety consumptive purposes.

There are no aspects of this project that will result in impacts to water supply or quality beyond those analyzed in the Master Environmental Impact Report SCH No. 2012111015 for the Fresno General Plan. The project will not substantially alter existing drainage patterns of the site or area or substantially increase the rate or amount of runoff in a manner which would result in flooding, exceed planned storm water drainage systems, or provide substantial sources of polluted runoff. The site is not located within a flood prone or hazard area. The subject property is proposed to be developed at intensity and scale permitted by the Medium Density Residential (5.0-12 du/acre) planned land use and consistent RS-5 zoning designation for the site. Thus, the proposed development project will not facilitate an additional intensification of uses beyond that which would be allowed by the above-noted planned land use designation; resulting in additional impacts on water supply from increased demand.

In conclusion, the project fully within the scope of the Fresno General Plan and will not result in any hydrology and water quality impacts beyond those analyzed in MEIR SCH No. 2012111015.

ENVIRONMENTAL ISSUES	Potentially Significant Impact	Less Than Significant with Mitigation Incorporated	Less Than Significant Impact	No Impact
X. LAND USE AND PLANNING - Would the project:				
a) Physically divide an established community?				X
b) Conflict with any applicable land use plan, policy, or regulation of an agency with jurisdiction over the project (including, but not limited to the general plan, specific plan, local coastal program, or zoning ordinance) adopted for the purpose of avoiding or mitigating an environmental effect?		X		
c) Conflict with any applicable habitat conservation plan or natural community conservation plan?				X

Lennar Fresno, Inc., has filed Rezone Application No. R-16-004, Annexation Application No. ANX-16-001 and Vesting Tentative Tract Map No. 6139/UGM pertaining to approximately 38.70 acres of property located on the northeast corner of the intersection of North Polk and West Olive Avenues.

The subject property is located within the boundaries of the Fresno General Plan and the West Area Community Plan. The Fresno General Plan designates the subject property for Medium Density Residential (5.0-12 du/acre) and Public Facility (Elementary School) planned land uses; with a Dual Designation of Medium Density Residential for the Public Facility planned portion pursuant to Figure LU-2: Dual Designation of the Fresno General Plan.

In accordance with the Urban Form Element of the Fresno General Plan, all new parks, open space, and public facilities (such as school sites) carry dual land use designations, so that if the facility is not needed, private and public development consistent with zoning and development standards may be approved. These dual land use designations are shown in Figure LU-2: Dual Designation of the Fresno General Plan. The Central Unified School District has provided a memorandum dated October 26, 2015 which confirms that the District has no plans to utilize the Public Facility (Elementary School) planned portion of the subject site as the District has a site, James

K. Polk Elementary School, located approximately 1 mile north of the subject property, which was constructed to service the surrounding area.

An approximately 33.89 acre portion of the subject property is located within the incorporated boundary of the City of Fresno and an approximately 4.81 acre portion of the subject property is located within the unincorporated area of the County of Fresno.

Rezone Application No. R-16-004 proposes to rezone an approximately 19.66 acre portion of the subject property from the PI (*Public and Institutional*) zone district to the RS-5/UGM (*Residential Single-Family, Medium Density/Urban Growth Management*) zone district for purposes of facilitated the proposed subdivision and development of the subject property; and, to prezone the approximately 4.81 acre portion of the subject property from the RR (*Rural Residential – Fresno County*) zone district to the RS-5/UGM (*Residential Single-Family, Medium Density/Urban Growth Management*) zone district for purposes of facilitating the annexation of the same portion of the subject property to the City of Fresno in accordance with Annexation Application No. ANX-16-001.

The balance of the subject property (approximately 14.23 acres), which comprises a portion of the approximately 33.89 acres located within the incorporated boundary of the City of Fresno, is currently zoned RS-5/UGM (*Residential Single-Family, Medium Density/Urban Growth Management*). The portion of property proposed to be annexed will require detachment from the Kings River Conservation District and North Central Fire Protection District; these actions are under the jurisdiction of the Fresno Local Area Formation Commission (LAFCO).

The rezone and annexation applications have been filed in order to facilitate a subdivision of the subject property for purposes of creating a 201-lot conventional single family residential development at a density of approximately 5.19 dwelling units per acre pursuant to Vesting Tentative Tract Map No. 6139/UGM.

The proposed project will require dedications for public street rights-of-way as well as the installation and construction of both public and private facilities and infrastructure in accordance with the standards, specifications and policies of the City of Fresno.

Fresno General Plan Goals, Objectives and Policies

As proposed, the project will be consistent with the Fresno General Plan goals and objectives related to residential land use and the urban form:

- Provide for a diversity of districts, neighborhoods, housing types (including affordable housing), residential densities, job opportunities, recreation, open space, and educational venues that appeal to a broad range of people throughout the city.

- Plan for a diverse housing stock that will support balanced urban growth, and make efficient use of resources and public facilities.
- Make full use of existing infrastructure, and investment in improvements to increase competitiveness and promote economic growth.
- Promote orderly land use development in pace with public facilities and services needed to serve development.
- Encourage the development of Complete Neighborhoods and districts with an efficient and diverse mix of residential densities, building types, and affordability which are designed to be healthy, attractive, and centered by schools, parks, and public and commercial services to provide a sense of place and that provide as many services as possible within walking distance. Healthy communities demonstrate efficient development patterns providing for: Sufficient affordable housing development in appropriate locations; A mix of land uses and a built environment that supports walking and biking; Multimodal, affordable transportation choices; and, Safe public spaces for social interaction.

These Goals contribute to the establishment of a comprehensive city-wide land use planning strategy to meet economic development objectives, achieve efficient and equitable use of resources and infrastructure, and create an attractive living environment in accordance with Objective LU-1 of the Fresno General Plan.

Policy UF-1-d further emphasizes provisions for a diversity and variation of building types, densities, and scale of development in order to reinforce the identity of individual neighborhoods, foster a variety of market-based options for living and working to suit a large range of income levels, and further affordable housing opportunities throughout the city.

Likewise, Objective LU-5 of the General Plan calls for a diverse housing stock that will support balanced urban growth, and make efficient use of resources and public facilities; and, Implementing Policy LU-5-c promotes medium density residential use to maximize efficient use of residential property through a wide range of densities.

Objective UF-12 of the Fresno General Plan directs the City to locate roughly one-half of future residential development in infill areas – defined as being within the City on December 31, 2012 – including the Downtown core area and surrounding neighborhoods, mixed-use centers and transit-oriented development along major BRT corridors, and other non-corridor infill areas, and vacant land.

Supporting Policy LU-1-a of the Fresno General Plan also promotes new development within the existing City limits as of December 31, 2012. Policies LU-1-e and LU-1-g recommend that annexations to the City conform to the General Plan Land Use Designations and maintain the City's current Sphere of Influence (SOI) Boundaries without additional expansion.

The proposed project and subject site are located within the area identified as Growth Area 2 depicted in Figure IM-2 of the General Plan. Although, the City's Strategic Sequencing of Development for new growth areas focuses on new development within Growth Area 1 based on planned infrastructure expansion, public service capacity, and fiscal considerations, the vast majority of the subject property (approximately 33.89 acres) qualifies as infill development as said portion was annexed with Annexation No. 1209 on March 21, 1988.

The approximately 4.81 acre portion of the subject property proposed for annexation extends from West Olive Avenue into the center of the incorporated 33.89 acre portion of the subject property; remaining as an existing County peninsula, which is zoned for rural residential and agricultural purposes by the County. Annexation of the approximately 4.81 acre portion of the subject property will remove the existing County peninsula, thereby squaring-off the incorporated City boundary providing for orderly development while promoting compatibility and minimizing potential land use conflicts in accordance with the West Area Community Plan policies referenced herein below.

Furthermore, evaluation of public services capacity and availability for the area has determined that public infrastructure improvements exist within the area to serve existing development within the vicinity as well as future development on the subject property. Furthermore, the proposed project will be obligated to pay fair share and proportional payment of fees and all development mitigation costs.

Additional policies of the Fresno General Plan respective to growth and annexations focus on: (1) Making full use of existing infrastructure, and investment in improvements to increase competitiveness and promote economic growth; (2) The promotion of orderly land use development in pace with public facilities and services needed to serve development; and, (3) Supporting annexations to the City only when such proposals conform to the General Plan Land Use Designations and open space and park system, and are revenue neutral and cover all costs for public infrastructure, public facilities and public services on an ongoing basis consistent with the requirements of ED-5-b.

The proposed project is located within an area where all necessary and required infrastructure improvements have been conditioned upon previous development projects and extended to the project site area with capacity to serve projected development in accordance with the Fresno General Plan. These improvements have been constructed in accordance with Department of Public Utilities and State of California rules, regulations and policies. Additional service extensions being facilitated as a direct result of the proposed project will not be done in a manner which would induce further growth or expansion of additional City services.

The goals of the West Area Community Plan include developing the West Area as a planned community with a complete range of services and facilities for the needs of the community residents, in adherence to a set of specific standards for residential,

commercial, industrial, and public infrastructure development, with special emphasis on minimization of land use conflict between agriculture and urban uses.

Objective W-1 of the West Area Community Plan supports this goal by promoting compatibility between areas planned for, or committed to, active farming operations and areas planned for urban development. Furthermore, Policy W-1-a recommends that boundaries of planned urban uses should be drawn in order to prevent “peninsular effects” (i.e., intrusions of farmland into urban areas, or vice-versa).

Objective W-4 of the West Area Community Plan also encourages the establishment and maintenance of safe, attractive, and stable residential neighborhoods; to preserve the long-term integrity of the community.

This project supports the above mentioned policies in that the annexation, density and intensity of the proposed development conform to General Plan and West Area Community Plan Land Use designations and does not expand the current SOI Boundary.

The proposed project effectively increases density within an area which has been predominantly developed or approved for residential development and provides a land use and product which will afford diversity while remaining compatible and complementary to adjacent development within the area.

The proposed project will provide for connectivity through both vehicular and pedestrian integration with adjacent land for future development.

Furthermore, the project is within approximately two and one-half miles of the Central Unified School District elementary, middle school, and high school master campus located on the west side of North Bryan Avenue between West Ashlan and West Gettysburg Avenues; within one-half mile of an existing elementary school located on North Polk Avenue between West Clinton and West McKinley Avenues; within approximately two-thirds of a mile of an existing elementary and middle-school located at the corner of North Blythe and West McKinley Avenue; and, within one-mile of two planned elementary schools located on the West Olive Avenue corridor. The Central Unified School District has provided a memorandum dated October 26, 2015 which confirms that the District has no plans to utilize the Public Facility (Elementary School) planned portion of the subject site as the District has a site, James K. Polk Elementary School, located approximately 1 mile north of the subject property, which was constructed to service the surrounding area.

Therefore it is staff's opinion that the proposed project is consistent with respective general and community plan objectives and policies and will not conflict with any applicable land use plan, policy or regulation of the City of Fresno. Furthermore, the proposed project, including the design and improvement of the subject property, is found; (1) To be consistent with the goals, objectives and policies of the applicable Fresno General Plan and West Area Community Plan; (2) To be Suitable for the type

and density of development; (3) To be safe from potential cause or introduction of serious public health problems; and, (4) To not conflict with any public interests in the subject property or adjacent lands.

The project will not conflict with any conservation plans since it is not located within any conservation plan areas.

In conclusion, the project is fully within the scope of the Fresno General Plan and will not result in any land use and planning impacts beyond those analyzed in MEIR SCH No. 2012111015.

ENVIRONMENTAL ISSUES	Potentially Significant Impact	Less Than Significant with Mitigation Incorporated	Less Than Significant Impact	No Impact
XI. MINERAL RESOURCES -- Would the project:				
a) Result in the loss of availability of a known mineral resource that would be of value to the region and the residents of the state?				X
b) Result in the loss of availability of a locally-important mineral resource recovery site delineated on a local general plan, specific plan or other land use plan?				X

The subject site is not located in an area designated for mineral resource preservation or recovery, therefore, will not result in the loss of availability of a known mineral resource that would be of value to the region and the residents of the state. The subject site is not delineated on a local general plan, specific plan or other land use plan as a locally-important mineral resource recovery site; therefore it will not result in the loss of availability of a locally-important mineral resource.

In conclusion, the proposed project would not result in any mineral resource environmental impacts beyond those analyzed in MEIR SCH No. 2012111015.

ENVIRONMENTAL ISSUES	Potentially Significant Impact	Less Than Significant with Mitigation Incorporated	Less Than Significant Impact	No Impact
XII. NOISE -- Would the project result in:				
a) Exposure of persons to or generation of noise levels in excess of standards established in the local general plan or noise ordinance, or applicable standards of other agencies?			X	
b) Exposure of persons to or generation of excessive groundborne vibration or groundborne noise levels?			X	
c) A substantial permanent increase in ambient noise levels in the project vicinity above levels existing without the project?			X	
d) A substantial temporary or periodic increase in ambient noise levels in the project vicinity above levels existing without the project?			X	
e) For a project located within an airport land use plan or, where such a plan has not been adopted, within two miles of a public airport or public use airport, would the project expose people residing or working in the project area to excessive noise levels?				X
f) For a project within the vicinity of a private airstrip, would the project expose people residing or working in the project area to excessive noise levels?				X

Generally, the three primary sources of substantial noise that affect the City of Fresno and its residents are transportation-related and consist of major streets and regional

highways; airport operations at the Fresno Yosemite International, the Fresno-Chandler Downtown, and the Sierra Sky Park Airports; and railroad operations along the BNSF Railway and the Union Pacific Railroad lines.

In developed areas of the community, noise conflicts often occur when a noise sensitive land use is located adjacent or in proximity to a noise generator. Noise in these situations frequently stems from on-site operations, use of outdoor equipment, uses where large numbers of persons assemble, and vehicular traffic. Some land uses, such as residential dwellings hospitals, office buildings and schools, are considered noise sensitive receptors and involve land uses associated with indoor and/or outdoor activities that may be subject to stress and/or significant interference from noise.

Stationary noise sources can also have an effect on the population, and unlike mobile, transportation-related noise sources, these sources generally have a more permanent and consistent impact on people. These stationary noise sources involve a wide spectrum of uses and activities, including various industrial uses, commercial operations, agricultural production, school playgrounds, high school football games, HVAC units, generators, lawn maintenance equipment and swimming pool pumps.

Potential noise sources at the project site would occur primarily from roadway noise from North Polk and West Olive Avenues along the respective frontages of the subject site.

The City of Fresno Noise Element of the Fresno General Plan establishes a land use compatibility criterion of 60dB DNL for exterior noise levels in outdoor areas of noise-sensitive land uses. The intent of the exterior noise level requirement is to provide an acceptable noise environment for outdoor activities and recreation. Furthermore, the Noise Element also requires that interior noise levels attributable to exterior noise sources not exceed 45 dB DNL. The intent of the interior noise level standard is to provide an acceptable noise environment for indoor communication and sleep.

For stationary noise sources, the noise element establishes noise compatibility criteria in terms of the exterior hourly equivalent sound level (L_{eq}) and maximum sound level (L_{max}). The standards are more restrictive during the nighttime hours, defined as 10:00 p.m. to 7:00 a.m. The standards may be adjusted upward (less restrictive) if the existing ambient noise level without the source of interest already exceeds these standards. The Noise Element standards for stationary noise sources are: (1) 50 dBA L_{eq} for the daytime and 45 dBA L_{eq} for the nighttime hourly equivalent sound levels; and, (2) 70 dBA L_{max} for the daytime and 65 dBA L_{max} for the nighttime maximum sound levels.

Noise created by new proposed stationary noise sources or existing stationary noise sources which undergo modification that may increase noise levels shall be mitigated so as not to exceed the noise level standards of Table 9 (Table 5.11-8 of the MEIR) at noise sensitive land uses. If the existing ambient noise levels equal or exceed these levels, mitigation is required to limit noise to the ambient noise level plus 5 dB.

The project site is currently vacant. Therefore, it is reasonable to assume that the proposed project will result in an increase in temporary and/or periodic ambient noise levels on the subject property above existing levels. However, these noise levels will not exceed those generated by adjacent existing or planned land uses.

Pursuant to Policy H-1-b of the Fresno General Plan, for purposes of City analyses of noise impacts, and for determining appropriate noise mitigation, a significant increase in ambient noise levels is assumed if the project causes ambient noise levels to exceed the following: (1) The ambient noise level is less than 60 db Ldn and the project increase noise levels by 5 dB or more; (2) The ambient noise level is 60-65 dB Ldn and the project increases noise levels by 3 dB or more; or, (3) The ambient noise level is greater than 65 dB Ldn and the project increases noise levels by 1.5 dB or more.

Short Term Noise Impacts

The construction of a project involves both short-term, construction related noise, and long term noise potentially generated by increases in area traffic, nearby stationary sources, or other transportation sources. The Fresno Municipal Code (FMC) allows for construction noise in excess of standards if it complies with the section below (Chapter 10, Article 1, Section 10-109 – Exemptions). It states that the provisions of Article 1 – Noise Regulations of the FMC shall not apply to:

Construction, repair or remodeling work accomplished pursuant to a building, electrical, plumbing, mechanical, or other construction permit issued by the city or other governmental agency, or to site preparation and grading, provided such work takes place between the hours of 7:00 a.m. and 10:00 p.m. on any day except Sunday.

Thus, construction activity would be exempt from City of Fresno noise regulations, as long as such activity is conducted pursuant to an applicable construction permit and occurs between 7:00 a.m. and 10:00 p.m., excluding Sunday. Therefore, short-term construction impacts associated with the exposure of persons to or the generation of noise levels in excess of standards established in the general plan or noise ordinance or applicable standards of other agencies would be less than significant.

Groundborne Vibrations and Groundborne Noise Impacts

The construction of the project could involve short-term, construction related groundborne vibrations and groundborne noise. The Fresno Municipal Code does not set standards for groundborne vibration. The MEIR for the Fresno General Plan references Caltrans standards to determine impacts. Caltrans considers a peak-particle velocity (ppv) threshold of .04 inches per second (in/sec) for continuous vibration as the minimum perceptible level for human annoyance of groundborne vibration. Continuous/frequent vibrations in excess of .10 in/sec ppv is defined as distinctly perceptible, with levels of .4 in/sec ppv can be expected to result in severe annoyance to people. Ground vibration generated by common construction equipment, including

large tractors and loaded trucks, ranges from 0.089 ppv (in/sec) to 0.003 ppv (in/sec) at 25 feet. Given that much of the construction will take place more than 25 feet away from neighboring properties and the threshold for severe annoyance is so much higher than what is expected of construction equipment (.4 compared to .089) the project's impact of groundborne vibrations is less than significant.

Long Term Noise Impacts

The subject property will be zoned RS-5/UGM, which allows for residential developments. The immediate vicinity consists of primarily residential users, which have similar noise level requirements during the day. Although the project will create additional activity in the area, the project will be required to comply with all noise policies from the Fresno General Plan and noise ordinance from the FMC.

Although the project will create additional activity in the area, the project will be required to comply with all noise policies and mitigation measures identified within the Fresno General Plan and MEIR as well as the noise ordinance of the Fresno Municipal Code.

In conclusion, the proposed project would not result in any noise environmental impacts beyond those analyzed in MEIR SCH No. 2012111015.

ENVIRONMENTAL ISSUES	Potentially Significant Impact	Less Than Significant with Mitigation Incorporated	Less Than Significant Impact	No Impact
XIII. POPULATION AND HOUSING - - Would the project:				
a) Induce substantial population growth in an area, either directly (for example, by proposing new homes and businesses) or indirectly (for example, through extension of roads or other infrastructure)?			X	
b) Displace substantial numbers of existing housing, necessitating the construction of replacement housing elsewhere?				X
c) Displace substantial numbers of people, necessitating the construction of replacement housing elsewhere?				X

The subject site is currently designated by the Fresno General Plan for Medium Density Residential (5.0-12 dwelling units/acre) Planned Land Uses. Based upon the residentially planned land use density and acreage allocations currently designated by the Fresno General Plan, the subject property could theoretically yield up to approximately 464 dwelling units. Vesting Tentative Tract Map No. 6139/UGM proposes to subdivide the subject property into 201 single family residential lots for future development. Thus, the development of the subject site with single family residential uses, as permitted within the proposed RS-5 zone district, at a density of approximately 5.19 dwelling units per acre, consistent with the Medium Residential planned land use designation, will not facilitate an additional intensification of uses beyond that which would be allowed by the above-noted planned land use designation or beyond that previously conceived by the Fresno General Plan or MEIR.

Therefore, the proposed project will create a less than significant impact on population. Furthermore, the subject site is currently vacant except for one remaining extant single family residence. Therefore, the proposed project does not have the potential to displace persons as a result of development thereon.

No population and housing impacts will result from the proposed project beyond what was analyzed in the Master Environmental Impact Report SCH No. 2012111015 for the 2025 Fresno General Plan.

ENVIRONMENTAL ISSUES	Potentially Significant Impact	Less Than Significant with Mitigation Incorporated	Less Than Significant Impact	No Impact
XIV. PUBLIC SERVICES --				
a) Would the project result in substantial adverse physical impacts associated with the provision of new or physically altered governmental facilities, need for new or physically altered governmental facilities, the construction of which could cause significant environmental impacts, in order to maintain acceptable service ratios, response times or other performance objectives for any of the public services:				
Fire protection?				X
Police protection?				X

ENVIRONMENTAL ISSUES	Potentially Significant Impact	Less Than Significant with Mitigation Incorporated	Less Than Significant Impact	No Impact
Drainage and flood control?			X	
Parks?				X
Schools?				X
Other public services?				X

The Department of Public Utilities has reviewed the proposed project and has determined that adequate sewer, water, and solid waste facilities are available subject to compliance with the conditions submitted by the Department of Public Utilities for this project. City police and fire protection services are also available to serve the proposed project.

The Fresno Metropolitan Flood Control District (FMFCD) has indicated that permanent drainage service is not available and recommends temporary drainage facilities until such time as permanent service is available. However, the proposed development is located in an area that has historically provided a passage for major storm flows from northeast and east of the proposed property to West Olive and North Polk Avenues. Therefore, the developer must maintain the major storm flow passage. For this purpose, FMFCD Master Plan facilities will be required to be constructed to accommodate a two-year event flow; and, easements and stub streets will be provided to adjacent properties to the northeast and east of the subject property to accommodate said flows.

These departments and agencies have all submitted conditions that will be required as Conditions of Approval for the subject site. These conditions of approval will ensure that the proposed project will have a less than significant impact to urban services. All conditions of approval must be complied with prior to occupancy.

Due to the consistency of the proposed project with planned residential densities designated and projected by the Fresno General Plan and MEIR, demand for parks generated by the project is within planned services levels of the City of Fresno Parks and Community Services Department and the applicant will pay any required impact fees at the time building permits are obtained.

Any future development occurring as a result of the proposed project may have an effect on the School District's student housing capacity. The District, through local funding, is in a position to mitigate its shortage of classrooms to accommodate planned population growth for the foreseeable future. However, the District recognizes that the legislature, as a matter of law, has deemed under Government Code Section 65996, that all school facilities impacts are mitigated as a consequence of SB 50 Level 1, 2 and

3 developer fee legislative provisions. The developer will pay appropriate impact fees at time of building permits.

Mitigation Measures

1. The proposed project shall implement and incorporate, as applicable, the public service related mitigation measures as identified in the attached Master Environmental Impact Report SCH No. 111015 Fresno General Plan Mitigation Monitoring Checklist dated November 25, 2015.

ENVIRONMENTAL ISSUES	Potentially Significant Impact	Less Than Significant with Mitigation Incorporated	Less Than Significant Impact	No Impact
XV. RECREATION --				
a) Would the project increase the use of existing neighborhood and regional parks or other recreational facilities such that substantial physical deterioration of the facility would occur or be accelerated?				X
b) Does the project include recreational facilities or require the construction or expansion of recreational facilities which might have an adverse physical effect on the environment?				X

The proposed project will not result in the physical deterioration of existing parks or recreational facilities; and, will not require expansion of existing recreational facilities or affect recreational services beyond what was analyzed in the MEIR for the Fresno General Plan.

In conclusion, the proposed project would not result in any recreation environmental impacts beyond those analyzed in MEIR SCH No. 2012111015.

ENVIRONMENTAL ISSUES	Potentially Significant Impact	Less Than Significant with Mitigation Incorporated	Less Than Significant Impact	No Impact
XVI. TRANSPORTATION/TRAFFIC - - Would the project:				
a) Conflict with an applicable plan, ordinance or policy establishing measures of effectiveness for the performance of the circulation system, taking into account all modes of transportation including mass transit and non-motorized travel and relevant components of the circulation system, including but not limited to intersections, streets, highways and freeways, pedestrian and bicycle paths and mass transit?			X	
b) Conflict with an applicable congestion management program, including but not limited to level of service standards and travel demand measures or other standards established by the county congestion management agency for designated roads or highways?				X
c) Result in a change in air traffic patterns, including either an increase in traffic levels or a change in location that result in substantial safety risks?				X
d) Substantially increase hazards due to a design feature (e.g., sharp curves or dangerous intersections) or incompatible uses (e.g., farm equipment)?				X
e) Result in inadequate emergency access?				X

ENVIRONMENTAL ISSUES	Potentially Significant Impact	Less Than Significant with Mitigation Incorporated	Less Than Significant Impact	No Impact
f) Conflict with adopted policies, plans, or programs regarding public transit, bicycle, or pedestrian facilities, or otherwise decrease the performance or safety of such facilities?				X

The Fresno General Plan designates North Polk Avenue as an arterial street and West Olive Avenue as a collector street. The project takes access from two points along North Polk Avenue and one point on West Olive Avenue. The developer of this project will be required to dedicate and construct improvements along all major street frontages and on all interior local streets within the subdivision. Direct vehicular access will be relinquished along all major street frontages. The development will also include one stub street to the back of adjacent rural residential properties to the east in order to afford access for future development and connectivity.

The proposed project is located within Traffic Impact Zone II pursuant to Figure MT-4 of the Fresno General Plan. In accordance with Fresno General Plan Policy MT-2-I, a Traffic Impact Study (TIS) was prepared to assess the impacts of the new development on existing and planned streets. This assessment evaluated the impacts of the project by analyzing six intersections in the vicinity of the project during the AM and PM peak hours.

Vehicle trips projected to be generated by the proposed project were calculated using the Institute of Traffic Engineers (ITE) Trip Generation Manual, 9th Edition. Based upon the calculations, the proposed project is projected to generate 151 vehicle trips during the morning (7 to 9 a.m.) peak hour travel period and 201 vehicle trips during the evening (4 to 6 p.m.) peak hour travel period.

The Public Works Department, Traffic Engineering Division has reviewed the potential traffic related impacts for the proposed project and has determined that the streets adjacent to and near the subject site will be able to accommodate the quantity and kind of traffic which may be potentially generated subject to the requirements stipulated within the memoranda from the Traffic Engineering Division dated March 29th and April 18th, 2016. These requirements generally include: (1) The provision of a minimum two points of vehicular access to major streets for any phase of the development; (2) Major and local street dedications; (3) Street improvements, (including, but not limited to, construction of concrete curbs, gutters, pavement, underground street lighting systems; and, (4) Payment of applicable impact fees (including, but not limited to, the Traffic

Signal Mitigation Impact (TSMI) Fee, Fresno Major Street Impact (FMSI) Fee, and the Regional Transportation Mitigation Fee (RTMF) Fee.

Based upon the information evaluated, the Public Works Department has determined that the streets within, adjacent to and near the subject site will be able to accommodate the quantity and kind of traffic which may be potentially generated subject to the requirements stipulated within the memoranda from the Traffic Engineering Manager dated September 02, 2015 and November 05, 2015. Additionally, the proposed project will be required to comply with the standard requirements, policies and procedures of the Public Works Department, which generally include: (1) Adjacent public street improvements, and right-of-way dedications (including, but not limited to, construction and/or modification of curbs, sidewalks, ramps and driveway approaches along adjacent public street frontages and on interior local streets); (2) Installation of underground street lighting systems; and, (3) Payment of applicable impact fees (including, but not limited to, the Traffic Signal Mitigation Impact (TSMI) Fee, Fresno Major Street Impact (FMSI) Fee, and the Regional Transportation Mitigation Fee (RTMF) Fee.

Therefore, the Public Works Department/Traffic Engineering Division has determined that, based upon the proposed traffic yield from and the expected traffic generation of the proposed project for the subject property, the proposed project will not adversely impact the existing and projected circulation system based upon implementation of the mitigation measures included within the MEIR and based upon compliance with the project specific mitigation measures referenced herein below.

The area street plans are the product of careful planning that projects traffic capacity needs based on the densities and intensities of planned land uses anticipated at build-out of the planned area. These streets will provide adequate access to, and recognize the traffic generating characteristics of, individual properties and, at the same time, afford the community an adequate and efficient circulation system; no substantial increase in transportation or traffic is expected to result.

Mitigation Measures

1. The proposed project shall implement and incorporate, as applicable, the air quality related mitigation measures as identified in the attached Master Environmental Impact Report SCH No. 111015 Fresno General Plan Mitigation Monitoring Checklist dated November 25, 2015.

ENVIRONMENTAL ISSUES	Potentially Significant Impact	Less Than Significant with Mitigation Incorporated	Less Than Significant Impact	No Impact
XVII. UTILITIES AND SERVICE SYSTEMS -- Would the project:				

ENVIRONMENTAL ISSUES	Potentially Significant Impact	Less Than Significant with Mitigation Incorporated	Less Than Significant Impact	No Impact
a) Exceed wastewater treatment requirements of the applicable Regional Water Quality Control Board?				X
b) Require or result in the construction of new water or wastewater treatment facilities or expansion of existing facilities, the construction of which could cause significant environmental effects?				X
c) Require or result in the construction of new storm water drainage facilities or expansion of existing facilities, the construction of which could cause significant environmental effects?			X	
d) Have sufficient water supplies available to serve the project from existing entitlements and resources, or are new or expanded entitlements needed?			X	
e) Result in a determination by the wastewater treatment provider which serves or may serve the project that it has adequate capacity to serve the project's projected demand in addition to the provider's existing commitments?				X
f) Be served by a landfill with sufficient permitted capacity to accommodate the project's solid waste disposal needs?				X
g) Comply with federal, state, and local statutes and regulations related to solid waste?				X

The Department of Public Utilities has determined that adequate sanitary sewer and water services will be available to serve the proposed project subject to the payment of any applicable connection charges and/or fees; and, compliance with the Department of Public Utilities standards, specifications, and policies.

Sanitary sewer and water service delivery is also subject to payment of applicable connection charges and/or fees; compliance with the Department of Public Utilities standards, specifications, and policies; the rules and regulations of the California Public Utilities Commission and California Health Services; and, implementation of the City-wide program for the completion of incremental expansions to facilities for planned water supply, treatment, and storage.

The project site will be serviced by solid waste division and will have water and sewer facilities available subject to the conditions stipulated for the proposed project.

The proposed project is not expected to exceed wastewater treatment requirements of the applicable Regional Water Quality Control Board. The impact to storm drainage facilities will be less than significant given the developer will be required to provide drainage services and convey runoff to Master Plan Facilities.

In conclusion, the project will not result in any utilities and service system impacts beyond those analyzed in MEIR SCH No. 2012111015.

ENVIRONMENTAL ISSUES	Potentially Significant Impact	Less Than Significant with Mitigation Incorporated	Less Than Significant Impact	No Impact
XVIII. MANDATORY FINDINGS OF SIGNIFICANCE --				
a) Does the project have the potential to degrade the quality of the environment, substantially reduce the habitat of a fish or wildlife species, cause a fish or wildlife population to drop below self-sustaining levels, threaten to eliminate a plant or animal community, reduce the number or restrict the range of a rare or endangered plant or animal or eliminate important examples of the major periods of California history or prehistory?				X

ENVIRONMENTAL ISSUES	Potentially Significant Impact	Less Than Significant with Mitigation Incorporated	Less Than Significant Impact	No Impact
b) Does the project have impacts that are individually limited, but cumulatively considerable? ("Cumulatively considerable" means that the incremental effects of a project are considerable when viewed in connection with the effects of past projects, the effects of other current projects, and the effects of probable future projects)?			X	
c) Does the project have environmental effects which will cause substantial adverse effects on human beings, either directly or indirectly?			X	

The proposed project is considered to be proposed at a size and scope which is neither a direct or indirect detriment to the quality of the environment through reductions in habitat, populations, or examples of local history (through either individual or cumulative impacts).

The proposed project does not have the potential to degrade the quality of the environment or reduce the habitat of wildlife species and will not threaten plant communities or endanger any floral or faunal species. Furthermore the project has no potential to eliminate important examples of major periods in history.

Therefore, as noted in preceding sections of this Initial Study, there is no evidence in the record to indicate that incremental environmental impacts facilitated by this project would be cumulatively significant. There is also no evidence in the record that the proposed project would have any adverse impacts directly, or indirectly, on human beings.

In summary, given the mitigation measures required of the proposed project and the analysis detailed in the preceding Initial Study, the proposed project:

- Does not have environmental impacts which will cause substantial adverse effects on human beings, either directly nor indirectly.
- Does not have the potential to degrade the quality of the environment, substantially reduce the habitat of a fish/wildlife or native plant species (or cause their population

to drop below self-sustaining levels), does not threaten to eliminate a native plant or animal community, and does not threaten or restrict the range of a rare or endangered plant or animal.

- Does not eliminate important examples of elements of California history or prehistory.
- Does not have impacts which would be cumulatively considerable even though individually limited.

Therefore, there are no mandatory findings of significance and preparation of an Environmental Impact Report is not warranted for this project.

EXHIBIT C

City of Fresno General Plan and Development Code Update Mitigation and Monitoring Reporting Program (MMRP) for Environmental Assessment No.

R-16-004/ANX-16-001/T-6139

Conducted for Rezone Application No. R-16-004, Annexation Application No. ANX-16-001 and Vesting Tentative Tract Map No. 6139/UGM dated April 29, 2016

PURSUANT TO CERTIFIED MASTER ENVIRONMENTAL IMPACT REPORT (MEIR) SCH No. 2012111015

This mitigation measure monitoring and reporting checklist was prepared pursuant to California Environmental Quality Act (CEQA) Guidelines Section 15097 and Section 21081.6 of the Public Resources Code (PRC). It was certified as part of the Fresno City Council's approval of the MEIR for the Fresno General Plan update (Fresno City Council Resolution 2014-225, adopted December 18, 2014).

Letter designations to the right of each MEIR mitigation measure listed in this Exhibit note how the mitigation measure relates to the environmental assessment of the above-listed project, according to the key found at right and at the bottoms of the following pages:

- A** - Incorporated into Project
- B** - Mitigated
- C** - Mitigation in Progress
- D** - Responsible Agency Contacted
- E** - Part of City-wide Program
- F** - Not Applicable

The timing of implementing each mitigation measure is identified in in the checklist, as well as identifies the entity responsible for

MITIGATION MEASURE	WHEN IMPLEMENTED	COMPLIANCE VERIFIED BY	A B C D E F					
			A	B	C	D	E	F

Section 5.1 - Aesthetics:

MM AES-1. Lighting systems for street and parking areas shall include shields to direct light to the roadway surfaces and parking areas. Vertical shields on the light fixtures shall also be used to direct light away from adjacent light sensitive land uses such as residences. Verification comments: Review of specific lighting systems and locations to occur with special permit application/entitlement review prior to development on any	Prior to issuance of building permits	Public Works Department (PW) and Development & Resource Management Dept. (DARM)	X					

MITIGATION MEASURE	WHEN IMPLEMENTED	COMPLIANCE VERIFIED BY						
			A	B	C	D	E	F
lot created from recordation of a tract map for any portion of the subject property.								
Aesthetics (continued):								
MM AES-2: Lighting systems for public facilities such as active play areas shall provide adequate illumination for the activity; however, low intensity light fixtures and shields shall be used to minimize spillover light onto adjacent properties. Verification comments: Review of specific lighting systems and locations for any future proposed public facilities to occur with special permit application/entitlement review prior to development on any lot created from recordation of a Tract Map for any portion of the subject property.	Prior to issuance of building permits	DARM	X					
MM AES-3: Lighting systems for non-residential uses, not including public facilities, shall provide shields on the light fixtures and orient the lighting system away from adjacent properties. Low intensity light fixtures shall also be used if excessive spillover light onto adjacent properties will occur.	Prior to issuance of building permits	DARM						X
MM AES-4: Lighting systems for freestanding signs shall not	Prior to issuance	DARM						X

A - Incorporated into Project
B - Mitigated

C - Mitigation in Process
D - Responsible Agency Contacted

E - Part of City-Wide Program
F - Not Applicable

MITIGATION MEASURE		WHEN IMPLEMENTED	COMPLIANCE VERIFIED BY	A	B	C	D	E	F
exceed 100 foot Lamberts (FT-L) when adjacent to streets which have an average light intensity of less than 2.0 horizontal footcandles and shall not exceed 500 FT-L when adjacent to streets which have an average light intensity of 2.0 horizontal footcandles or greater		of building permits							
Aesthetics (continued):									
MM AES-5: Materials used on building facades shall be non-reflective.		Prior to development	DARM	X					
Verification comments: Review of specific building elevations and locations to occur with special permit application/entitlement review prior to development on any lot created from recordation of a Tract Map for any portion of the subject property.		project approval							
Section 5.3 - Air Quality:									
MM AIR-1: Projects that include five or more heavy-duty truck deliveries per day with sensitive receptors located within 300 feet of the truck loading area shall provide a screening analysis to determine if the project has the potential to exceed criteria pollutant concentration based standards and thresholds for NO ₂ and PM _{2.5} . If projects exceed screening criteria, refined dispersion modeling and health risk assessment shall be accomplished and if needed, mitigation measures to reduce impacts shall be included in the project to		Analysis to be completed prior to development	DARM						X
		project approval; posting of signs to be completed prior to use of truck unloading/							

A - Incorporated into Project
B - Mitigated

C - Mitigation in Process
D - Responsible Agency Contacted

E - Part of City-Wide Program
F - Not Applicable

MITIGATION MEASURE		WHEN IMPLEMENTED	COMPLIANCE VERIFIED BY	A	B	C	D	E	F
reduce the impacts to the extent feasible. Mitigation measures include but are not limited to:		loading areas							
<ul style="list-style-type: none"> Locate loading docks and truck access routes as far from sensitive receptors as reasonably possible considering site design limitations to comply with other City design standards. Post signs requiring drivers to limit idling to 5 minutes or less. 									
Air Quality (continued):									
MM AIR-2: Projects that result in an increased cancer risk of 10 in a million or exceed criteria pollutant ambient air quality standards shall implement site-specific measures that reduce toxic air contaminant (TAC) exposure to reduce excess cancer risk to less than 10 in a million. Possible control measures include but are not limited to:		Control measures to be incorporated into project design prior to development project approval	DARM						X
<ul style="list-style-type: none"> Locate loading docks and truck access routes as far from sensitive receptors as reasonably possible considering site design limitations to comply with other City design standards. Post signs requiring drivers to limit idling to 5 minutes or less Construct block walls to reduce the flow of emissions toward sensitive receptors Install a vegetative barrier downwind from the TAC source that can absorb a portion of the diesel PM emissions For projects proposing to locate a new building containing 									

A - Incorporated into Project
B - Mitigated

C - Mitigation in Process
D - Responsible Agency Contacted

E - Part of City-Wide Program
F - Not Applicable

MITIGATION MEASURE	WHEN IMPLEMENTED	COMPLIANCE VERIFIED BY	A B C D E F					
			A	B	C	D	E	F
<p>sensitive receptors near existing sources of TAC emissions, install HEPA filters in HVAC systems to reduce TAC emission levels exceeding risk thresholds.</p> <ul style="list-style-type: none"> Install heating and cooling services at truck stops to eliminate the need for idling during overnight stops to run onboard systems. <p><i>(continued on next page)</i></p>								

Air Quality (continued):

MM AIR-2 (continued from previous page):								
<ul style="list-style-type: none"> For large distribution centers where the owner controls the vehicle fleet, provide facilities to support alternative fueled trucks powered by fuels such as natural gas or bio-diesel Utilize electric powered material handling equipment where feasible for the weight and volume of material to be moved. 	<i>[see previous page]</i>	<i>[see previous page]</i>						
MM AIR-3: Require developers proposing projects on ARB's	Prior to	DARM			X			X

A - Incorporated into Project
B - Mitigated

C - Mitigation in Process
D - Responsible Agency Contacted

E - Part of City-Wide Program
F - Not Applicable

MITIGATION MEASURE		WHEN IMPLEMENTED	COMPLIANCE VERIFIED BY	A	B	C	D	E	F
list of projects in its Air Quality and Land Use Handbook (Handbook) warranting special consideration to prepare a cumulative health risk assessment when sensitive receptors are located within the distance screening criteria of the facility as listed in the ARB Handbook or newer regulatory criteria that may be adopted by the San Joaquin Valley Air Pollution Control District (SJVAPCD).		development project approval							
Air Quality (continued):									
MM AIR-4: Require developers of projects containing sensitive receptors to provide a cumulative health risk assessment at project locations exceeding ARB Land Use Handbook distance screening criteria or newer regulatory criteria that may be adopted by the San Joaquin Valley Air Pollution Control District (SJVAPCD).		Prior to development project approval	DARM				X		X
MM AIR-5: Require developers of projects with the potential to generate significant odor impacts as determined through review of SJVAPCD odor complaint history for similar facilities and consultation with the SJVAPCD to prepare an odor impact assessment and to implement odor control measures recommended by the SJVAPCD or the City to the extent needed to reduce the impact to less than significant.		Prior to development project approval	DARM						X

A - Incorporated into Project
B - Mitigated

C - Mitigation in Process
D - Responsible Agency Contacted

E - Part of City-Wide Program
F - Not Applicable

MITIGATION MEASURE	WHEN IMPLEMENTED	COMPLIANCE VERIFIED BY						
			A	B	C	D	E	F

Biological Resources:

MM BIO-1: Construction of a proposed project should avoid, where possible, vegetation communities that provide suitable habitat for a special-status species known to occur within the Planning Area. If construction within potentially suitable habitat must occur, the presence/absence of any special-status plant or wildlife species must be determined prior to construction, to determine if the habitat supports any special-status species. If a special-status species are determined to occupy any portion of a project site, avoidance and minimization measures shall be incorporated into the construction phase of a project to avoid direct or incidental take of a listed species to the greatest extent feasible.	Prior to development project approval and during the construction phase of the project	DARM						
								X
MM BIO-2: Direct or incidental take of any state or federally listed species should be avoided to the greatest extent feasible. If construction of a proposed project will result in the direct or incidental take of a listed species, consultation with the resources agencies and/or additional permitting may be required. Agency consultation through the California Department of Fish and Wildlife (CDFW) 2081 and U.S. Fish and Wildlife Service (USFWS) Section 7 or Section 10 permitting processes must take place prior to any action that <i>(continued on next page)</i>	Prior to development project approval	DARM						
								X

Biological Resources (continued):

A - Incorporated into Project
B - Mitigated

C - Mitigation in Process
D - Responsible Agency Contacted

E - Part of City-Wide Program
F - Not Applicable

MITIGATION MEASURE		WHEN IMPLEMENTED	COMPLIANCE VERIFIED BY	A	B	C	D	E	F
MM BIO-2 (<i>continued from previous page</i>) may result in the direct or incidental take of a listed species. Specific mitigation measures for direct or incidental impacts to a listed species will be determined on a case-by-case basis through agency consultation.		[see previous page]	[see previous page]						
MM BIO-3: Development within the Planning Area should avoid, where possible, special-status natural communities and vegetation communities that provide suitable habitat for special-status species. If a proposed project will result in the loss of a special-status natural community or suitable habitat for special-status species, compensatory habitat-based mitigation is required under CEQA and the California Endangered Species Act (CESA). Mitigation will consist of preserving on-site habitat, restoring similar habitat or purchasing off-site credits from an approved mitigation bank. Compensatory mitigation will be determined through consultation with the City and/or resource agencies. An appropriate mitigation strategy and ratio will be agreed upon by the developer and lead agency to reduce project impacts to special-status natural communities to a less than significant (<i>continued on next page</i>)		Prior to development project approval	DARM						X

Biological Resources (*continued*):

A - Incorporated into Project
B - Mitigated

C - Mitigation in Process
D - Responsible Agency Contacted

E - Part of City-Wide Program
F - Not Applicable

MITIGATION MEASURE		WHEN IMPLEMENTED	COMPLIANCE VERIFIED BY	A	B	C	D	E	F
MM BIO-3 (<i>continued from previous page</i>): level. Agreed-upon mitigation ratios will depend on the quality of the habitat and presence/absence of a special-status species. The specific mitigation for project level impacts will be determined on a case-by-case basis.		[see previous page]	[see previous page]						
MM BIO-4: Proposed projects within the Planning Area should avoid, if possible, construction within the general nesting season of February through August for avian species protected under Fish and Game Code 3500 and the Migratory Bird Treaty Act (MBTA), if it is determined that suitable nesting habitat occurs on a project site. If construction cannot avoid the nesting season, a pre-construction clearance survey must be conducted to determine if any nesting birds or nesting activity is observed on or within 500-feet of a project site. If an active nest is observed during the survey, a biological monitor must be on site to ensure that no proposed project activities would impact the active nest. A suitable buffer will be established around the active nest until the nestlings have fledged and the nest is no longer active. Project activities (<i>continued on next page</i>)		Prior to development project approval and during construction activities	DARM						X

Biological Resources (*continued*):

A - Incorporated into Project
B - Mitigated

C - Mitigation in Process
D - Responsible Agency Contacted

E - Part of City-Wide Program
F - Not Applicable

MITIGATION MEASURE		WHEN IMPLEMENTED	COMPLIANCE VERIFIED BY	A	B	C	D	E	F
BIO-4 (continued from previous page): may continue in the vicinity of the nest only at the discretion of the biological monitor.		[see previous page]	[see previous page]						
MM BIO-5: If a proposed project will result in the removal or impact to any riparian habitat and/or a special-status natural community with potential to occur in the Planning Area, compensatory habitat-based mitigation shall be required to reduce project impacts. Compensatory mitigation must involve the preservation or restoration or the purchase of off-site mitigation credits for impacts to riparian habitat and/or a special-status natural community. Mitigation must be conducted in-kind or within an approved mitigation bank in the region. The specific mitigation ratio for habitat-based mitigation will be determined through consultation with the appropriate agency (i.e., CDFW and/or USFWS) on a case-by-case basis.		Prior to development project approval	DARM						X

A - Incorporated into Project
B - Mitigated

C - Mitigation in Process
D - Responsible Agency Contacted

E - Part of City-Wide Program
F - Not Applicable

MITIGATION MEASURE	WHEN IMPLEMENTED	COMPLIANCE VERIFIED BY						
			A	B	C	D	E	F

Biological Resources *(continued)*:

MM BIO-6: Project impacts that occur to riparian habitat may also result in significant impacts to streambeds or waterways protected under Section 1600 of Fish and Wildlife Code and Section 404 of the CWA. CDFW and/or consultation with the U.S. Army Corps of Engineers (USACE) and the Regional Water Quality Control Board (RWQCB), determination of mitigation strategy, and regulatory permitting to reduce impacts, shall be implemented as required for projects that remove riparian habitat and/or alter a streambed or waterway.	Prior to development project approval	DARM						
								X
MM BIO-7: Project-related impacts to riparian habitat or a special-status natural community may result in direct or incidental impacts to special-status species associated with riparian or wetland habitats. Project impacts to special-status species associated with riparian habitat shall be mitigated through agency consultation, development of a mitigation strategy, and/or issuing incidental take permits for the specific special-status species, as determined by the CDFW and/or USFWS.	Prior to development project approval	DARM						
								X

A - Incorporated into Project
B - Mitigated

C - Mitigation in Process
D - Responsible Agency Contacted

E - Part of City-Wide Program
F - Not Applicable

MITIGATION MEASURE		WHEN IMPLEMENTED	COMPLIANCE VERIFIED BY	A	B	C	D	E	F
Biological Resources <i>(continued)</i> :									
MM BIO-8: If a proposed project will result in the significant alteration or fill of a federally protected wetland, a formal wetland delineation conducted according to U.S. Army Corps of Engineers (USACE) accepted methodology is required for each project to determine the extent of wetlands on a project site. The delineation shall be used to determine if federal permitting and mitigation strategy are required to reduce project impacts. Acquisition of permits from USACE for the fill of wetlands and USACE approval of a wetland mitigation plan would ensure a "no net loss" of wetland habitat within the Planning Area. Appropriate wetland mitigation/creation shall be implemented in a ratio according to the size of the impacted wetland..		Prior to development project approval	DARM						X
MM BIO-9: In addition to regulatory agency permitting, Best Management Practices (BMPs) identified from a list provided by the USACE shall be incorporated into the design and construction phase of the project to ensure that no pollutants or siltation drain into a federally protected wetland. Project design features such as fencing, appropriate drainage and <i>(continued on next page)</i>		Prior to development project approval; but for long-term operational BMPs, prior to issuance of occupancy	DARM						X

A - Incorporated into Project
B - Mitigated

C - Mitigation in Process
D - Responsible Agency Contacted

E - Part of City-Wide Program
F - Not Applicable

MITIGATION MEASURE	WHEN IMPLEMENTED	COMPLIANCE VERIFIED BY						
			A	B	C	D	E	F

Biological Resources *(continued)*:

MM BIO-9 <i>(continued from previous page)</i> : incorporating detention basins shall assist in ensuring project-related impacts to wetland habitat are minimized to the greatest extent feasible.	<i>[see previous page]</i>	<i>[see previous page]</i>						
--	----------------------------	----------------------------	--	--	--	--	--	--

Section 5.5 - Cultural Resources:

MM CUL-1: If previously unknown resources are encountered before or during grading activities, construction shall stop in the immediate vicinity of the find and a qualified historical resources specialist shall be consulted to determine whether the resource requires further study. The qualified historical resources specialist shall make recommendations to the City on the measures that shall be implemented to protect the discovered resources, including but not limited to excavation of the finds and evaluation of the finds in accordance with Section 15064.5 of the CEQA Guidelines and the City's Historic Preservation Ordinance. If the resources are determined to be unique historical resources as defined under Section 15064.5 of the CEQA Guidelines, measures shall be identified by the monitor and <i>(continued on next page)</i>	Prior to commencement of, and during, construction activities	DARM	X					

A - Incorporated into Project
B - Mitigated

C - Mitigation in Process
D - Responsible Agency Contacted

E - Part of City-Wide Program
F - Not Applicable

MITIGATION MEASURE		WHEN IMPLEMENTED	COMPLIANCE VERIFIED BY	A	B	C	D	E	F
--------------------	--	---------------------	---------------------------	---	---	---	---	---	---

Cultural Resources *(continued)*:

MM CUL-1 <i>(continued from previous page)</i> recommended to the Lead Agency. Appropriate measures for significant resources could include avoidance or capping, incorporation of the site in green space, parks, or open space, or data recovery excavations of the finds. No further grading shall occur in the area of the discovery until the Lead Agency approves the measures to protect these Any historical artifacts recovered as a result of mitigation shall be provided to a City-approved institution or person who is capable of providing long-term preservation to allow future scientific study.		<i>[see previous page]</i>	<i>[see previous page]</i>						
MM CUL-2: Subsequent to a preliminary City review of the project grading plans, if there is evidence that a project will include excavation or construction activities within previously undisturbed soils, a field survey and literature search for prehistoric archaeological resources shall be conducted. The following procedures shall be followed. If prehistoric resources are not found during either the field survey or literature search, excavation and/or construction activities can commence. In the event that buried prehistoric		Prior to commencement of, and during, construction activities	DARM	X					
<i>(continued on next page)</i>									

Cultural Resources *(continued)*:

A - Incorporated into Project
B - Mitigated

C - Mitigation in Process
D - Responsible Agency Contacted

E - Part of City-Wide Program
F - Not Applicable

MITIGATION MEASURE	WHEN IMPLEMENTED	COMPLIANCE VERIFIED BY						
			A	B	C	D	E	F
<p>MM CUL-2 <i>(continued from previous page)</i></p> <p>archaeological resources are discovered during excavation and/or construction activities, construction shall stop in the immediate vicinity of the find and a qualified archaeologist shall be consulted to determine whether the resource requires further study. The qualified archaeologist shall make recommendations to the City on the measures that shall be implemented to protect the discovered resources, including but not limited to excavation of the finds and evaluation of the finds in accordance with CEQA Guidelines Section 15064.5.</p> <p>If the resources are determined to be unique prehistoric archaeological resources as defined under Section 15064.5 of the CEQA Guidelines, mitigation measures shall be identified by the monitor and recommended to the Lead Agency. Appropriate measures for significant resources could include avoidance or capping, incorporation of the site in green space, parks, or open space, or data recovery excavations of the finds. No further grading shall occur in the area of the discovery until the Lead Agency approves the measures to protect these resources. Any prehistoric archaeological artifacts recovered as a result of mitigation shall be provided to a City-approved institution or person who is capable of</p> <p style="text-align: right;"><i>(continued on next page)</i></p>	<i>[see previous page]</i>	<i>[see previous page]</i>						

A - Incorporated into Project
B - Mitigated

C - Mitigation in Process
D - Responsible Agency Contacted

E - Part of City-Wide Program
F - Not Applicable

MITIGATION MEASURE	WHEN IMPLEMENTED	COMPLIANCE VERIFIED BY						
			A	B	C	D	E	F

Cultural Resources (continued):

<p>MM CUL-2 <i>(further continued from previous two pages)</i></p> <p>providing long-term preservation to allow future scientific study.</p> <p>If prehistoric resources are found during the field survey or literature review, the resources shall be inventoried using appropriate State record forms and submit the forms to the Southern San Joaquin Valley Information Center. The resources shall be evaluated for significance. If the resources are found to be significant, measures shall be identified by the qualified archaeologist. Similar to above, appropriate mitigation measures for significant resources could include avoidance or capping, incorporation of the site in green space, parks, or open space, or data recovery excavations of the finds.</p> <p>In addition, appropriate mitigation for excavation and construction activities in the vicinity of the resources found during the field survey or literature review shall include an archaeological monitor. The monitoring period shall be determined by the qualified archaeologist. If additional prehistoric archaeological resources are found during excavation and/or construction activities, the procedure</p> <p><i>(continued on next page)</i></p>	[see Page 14]	[see Page 14]						

Cultural Resources (continued):

A - Incorporated into Project
B - Mitigated

C - Mitigation in Process
D - Responsible Agency Contacted

E - Part of City-Wide Program
F - Not Applicable

MITIGATION MEASURE		WHEN IMPLEMENTED	COMPLIANCE VERIFIED BY	A	B	C	D	E	F
MM CUL-2 <i>(further continued from previous three pages)</i> identified above for the discovery of unknown resources shall be followed. . Verification comments:		[see Page 14]	[see Page 14]						
MM CUL-3: Subsequent to a preliminary City review of the project grading plans, if there is evidence that a project will include excavation or construction activities within previously undisturbed soils, a field survey and literature search for unique paleontological/geological resources shall be conducted. The following procedures shall be followed: If unique paleontological/geological resources are not found during either the field survey or literature search, excavation and/or construction activities can commence. In the event that unique paleontological/geological resources are discovered during excavation and/or construction activities, construction shall stop in the immediate vicinity of the find and a qualified paleontologist shall be consulted to determine whether the resource requires further study. The qualified paleontologist shall make recommendations to the City on the <i>(continued on next page)</i>		Prior to commencement of, and during, construction activities	DARM	X					

A - Incorporated into Project
B - Mitigated

C - Mitigation in Process
D - Responsible Agency Contacted

E - Part of City-Wide Program
F - Not Applicable

MITIGATION MEASURE	WHEN IMPLEMENTED	COMPLIANCE VERIFIED BY						
			A	B	C	D	E	F

Cultural Resources *(continued)*:

MM CUL-3 <i>(continued from previous page)</i> measures that shall be implemented to protect the discovered resources, including but not limited to, excavation of the finds and evaluation of the finds. If the resources are determined to be significant, mitigation measures shall be identified by the monitor and recommended to the Lead Agency. Appropriate mitigation measures for significant resources could include avoidance or capping, incorporation of the site in green space, parks, or open space, or data recovery excavations of the finds. No further grading shall occur in the area of the discovery until the Lead Agency approves the measures to protect these resources. Any paleontological/geological resources recovered as a result of mitigation shall be provided to a City-approved institution or person who is capable of providing long-term preservation to allow future scientific study. If unique paleontological/geological resources are found during the field survey or literature review, the resources shall be inventoried and evaluated for significance. If the resources are found to be significant, mitigation measures shall be identified by the qualified paleontologist. Similar to above, appropriate mitigation measures for significant resources could include avoidance or capping, incorporation of the site in green space, parks, or open space, or data recovery <i>(continued on next page)</i>	[see previous page]	[see previous page]						

A - Incorporated into Project
B - Mitigated

C - Mitigation in Process
D - Responsible Agency Contacted

E - Part of City-Wide Program
F - Not Applicable

MITIGATION MEASURE	WHEN IMPLEMENTED	COMPLIANCE VERIFIED BY						
			A	B	C	D	E	F

Cultural Resources *(continued)*:

MM CUL-3 <i>(further continued from previous two pages)</i> excavations of the finds. In addition, appropriate mitigation for excavation and construction activities in the vicinity of the resources found during the field survey or literature review shall include a paleontological monitor. The monitoring period shall be determined by the qualified paleontologist. If additional paleontological/geological resources are found during excavation and/or construction activities, the procedure identified above for the discovery of unknown resources shall be followed.	<i>[see Page 16]</i>	<i>[see Page 16]</i>							
MM CUL-4: In the event that human remains are unearthed during excavation and grading activities of any future development project, all activity shall cease immediately. Pursuant to Health and Safety Code (HSC) Section 7050.5, no further disturbance shall occur until the County Coroner has made the necessary findings as to origin and disposition pursuant to PRC Section 5097.98(a). If the remains are determined to be of Native American descent, the coroner shall within 24 hours notify the Native American Heritage Commission (NAHC). The NAHC shall then contact the most <i>(continued on next page)</i>	Prior to commencement of, and during, construction activities	DARM	X						

A - Incorporated into Project
B - Mitigated

C - Mitigation in Process
D - Responsible Agency Contacted

E - Part of City-Wide Program
F - Not Applicable

MITIGATION MEASURE	WHEN IMPLEMENTED	COMPLIANCE VERIFIED BY						
			A	B	C	D	E	F

Cultural Resources (*continued*):

<p>MM CUL-4 (<i>continued from previous page</i>)</p> <p>likely descendant of the deceased Native American, who shall then serve as the consultant on how to proceed with the remains.</p> <p>Pursuant to PRC Section 5097.98(b), upon the discovery of Native American remains, the landowner shall ensure that the immediate vicinity, according to generally accepted cultural or archaeological standards or practices, where the Native American human remains are located is not damaged or disturbed by further development activity until the landowner has discussed and conferred with the most likely descendants regarding their recommendations, if applicable, taking into account the possibility of multiple human remains. The landowner shall discuss and confer with the descendants all reasonable options regarding the descendants' preferences for treatment.</p>	[see previous page]	[see previous page]	
---	---------------------	---------------------	--

A - Incorporated into Project
B - Mitigated

C - Mitigation in Process
D - Responsible Agency Contacted

E - Part of City-Wide Program
F - Not Applicable

MITIGATION MEASURE		WHEN IMPLEMENTED	COMPLIANCE VERIFIED BY	A	B	C	D	E	F
Section 5.8 - Hazards and Hazardous Materials									
MM HAZ-1: Re-designate the existing vacant land proposed for low density residential use, located northwest of the intersection of East Garland Avenue and North Dearing Avenue and within Fresno Yosemite International Airport Zone 1-RPZ, to Open Space.		Prior to development approvals	DARM						X
MM HAZ-2: Limit the proposed low density residential at (1 to 3 dwelling units per acre) located northwest of the airport, and located within Fresno Yosemite International Airport Zone 3-Inner Turning Area, to 2 dwelling units per acre or less.		Prior to development approvals	DARM						X
MM HAZ-3: Re-designate the current area located within Fresno Yosemite International Airport Zone 5-Sideline northeast of the airport to Public Facilities-Airport or Open Space.		Prior to development approvals	DARM						X

A - Incorporated into Project
B - Mitigated

C - Mitigation in Process
D - Responsible Agency Contacted

E - Part of City-Wide Program
F - Not Applicable

MITIGATION MEASURE	WHEN IMPLEMENTED	COMPLIANCE VERIFIED BY						
			A	B	C	D	E	F

Hazards and Hazardous Materials (*continued*):

MM HAZ-4: Re-designate the current vacant lots located at the northeast corner of Kearney Boulevard and South Thorne Avenue to Public Facilities-Airport or Open Space.	Prior to development approvals	DARM						X
MM HAZ-5: Prohibit residential uses within Safety Zone 1 northwest of the Hawes Avenue and South Thorne Avenue intersection.	Prior to development approvals	DARM						X
MM HAZ-6: Establish an alternative Emergency Operations Center in the event the current Emergency Operations Center is under redevelopment or blocked.	Prior to redevelopment of the current Emergency Operations Center	Fresno Fire Department and Mayor/City Manager's Office					X	X

A - Incorporated into Project
B - Mitigated

C - Mitigation in Process
D - Responsible Agency Contacted

E - Part of City-Wide Program
F - Not Applicable

MITIGATION MEASURE		WHEN IMPLEMENTED	COMPLIANCE VERIFIED BY	A	B	C	D	E	F
Section 5.9 - Hydrology and Water Quality:									
MM HYD-1: The City shall develop and implement water conservation measures to reduce the per capita water use to 215 gallons per capita per day. Verification comments:		Prior to water demand exceeding water supply	Department of Public Utilities (DPU)			X	X	X	
MM HYD-2: The City shall continue to be an active participant in the Kings Water Authority and the implementation of the Kings Basin IRWMP. Verification comments:		Ongoing	DPU			X	X	X	
MM HYD-5.1: The City and partnering agencies shall implement the following measures to reduce the impacts on the capacity of existing or planned storm drainage Master Plan collection systems to less than significant. <ul style="list-style-type: none"> Implement the existing Storm Drainage Master Plan (SDMP) for collection systems in drainage areas where the amount of imperviousness is unaffected by the change in land uses. <i>(continued on next page)</i>		Prior to exceedance of capacity of existing stormwater drainage facilities	Fresno Metropolitan Flood Control District (FMFCD), DARM, and PW			X	X		

A - Incorporated into Project
B - Mitigated

C - Mitigation in Process
D - Responsible Agency Contacted

E - Part of City-Wide Program
F - Not Applicable

MITIGATION MEASURE	WHEN IMPLEMENTED	COMPLIANCE VERIFIED BY						
			A	B	C	D	E	F

Hydrology and Water Quality (*continued*):

<p>HYD-5.1 (<i>continued from previous page</i>)</p> <ul style="list-style-type: none"> Update the SDMP in those drainage areas where the amount of imperviousness increased due to the change in land uses to determine the changes in the collection systems that would need to occur to provide adequate capacity for the stormwater runoff from the increased imperviousness. Implement the updated SDMP to provide stormwater collection systems that have sufficient capacity to convey the peak runoff rates from the areas of increased imperviousness. <p>Require developments that increase site imperviousness to install, operate, and maintain FMFCD approved on-site detention systems to reduce the peak runoff rates resulting from the increased imperviousness to the peak runoff rates that will not exceed the capacity of the existing stormwater collection systems.</p> <p>Verification comments:</p>	[see previous page]	[see previous page]	
--	---------------------	---------------------	--

A - Incorporated into Project
B - Mitigated

C - Mitigation in Process
D - Responsible Agency Contacted

E - Part of City-Wide Program
F - Not Applicable

MITIGATION MEASURE	WHEN IMPLEMENTED	COMPLIANCE VERIFIED BY						
			A	B	C	D	E	F

Hydrology and Water Quality *(continued)*:

MM HYD-5.2: The City and partnering agencies shall implement the following measures to reduce the impacts on the capacity of existing or planned storm drainage Master Plan retention basins to less than significant:

Consult the SDMP to analyze the impacts to existing and planned retention basins to determine remedial measures required to reduce the impact on retention basin capacity to less than significant. Remedial measures would include:

- Increase the size of the retention basin through the purchase of more land or deepening the basin or a combination for planned retention basins.
- Increase the size of the emergency relief pump capacity required to pump excess runoff volume out of the basin and into adjacent canal that convey the stormwater to a disposal facility for existing retention basins.
- Require developments that increase runoff volume to install, operate, and maintain, Low Impact Development (LID) measures to reduce runoff volume to the runoff volume that will not exceed the capacity of the existing retention basins.

Verification comments:

Prior to exceedance of capacity of existing retention basin facilities

FMFCD, DARM, and PW

X

X

A - Incorporated into Project
B - Mitigated

C - Mitigation in Process
D - Responsible Agency Contacted

E - Part of City-Wide Program
F - Not Applicable

MITIGATION MEASURE	WHEN IMPLEMENTED	COMPLIANCE VERIFIED BY						
			A	B	C	D	E	F

Hydrology and Water Quality *(continued)*:

<p>MM HYD-5.3: The City and partnering agencies shall implement the following measures to reduce the impacts on the capacity of existing or planned storm drainage Master Plan urban detention (stormwater quality) basins to less than significant.</p> <p>Consult the SDMP to determine the impacts to the urban detention basin weir overflow rates and determine remedial measures required to reduce the impact on the detention basin capacity to less than significant. Remedial measures would include:</p> <ul style="list-style-type: none"> • Modify overflow weir to maintain the suspended solids removal rates adopted by the FMFCD Board of Directors. • Increase the size of the urban detention basin to increase residence time by purchasing more land. The existing detention basins are already at the adopted design depth. • Require developments that increase runoff volume to install, operate, and maintain, Low Impact Development (LID) measures to reduce peak runoff rates and runoff volume to the runoff rates and volumes that will not exceed the weir overflow rates of the existing urban detention basins. <p>Verification comments:</p>	Prior to exceedances of capacity of existing urban detention basin (stormwater quality) facilities	FMFCD, DARM, and PW			X	X		

A - Incorporated into Project
B - Mitigated

C - Mitigation in Process
D - Responsible Agency Contacted

E - Part of City-Wide Program
F - Not Applicable

MITIGATION MEASURE	WHEN IMPLEMENTED	COMPLIANCE VERIFIED BY						
			A	B	C	D	E	F

Hydrology and Water Quality *(continued)*:

MM HYD-5.4: The City shall implement the following measures to reduce the impacts on the capacity of existing or planned storm drainage Master Plan pump disposal systems to less than significant.

- Consult the SDMP to determine the extent and degree to which the capacity of the existing pump system will be exceeded.
- Require new developments to install, operate, and maintain FMFCD design standard on-site detention facilities to reduce peak stormwater runoff rates to existing planned peak runoff rates.
- Provide additional pump system capacity to maximum allowed by existing permitting to increase the capacity to match or exceed the peak runoff rates determined by the SDMP.

Verification comments:

Prior to exceedance of capacity of existing pump disposal systems	FMFCD, DARM, and PW			X	X			

A - Incorporated into Project
B - Mitigated

C - Mitigation in Process
D - Responsible Agency Contacted

E - Part of City-Wide Program
F - Not Applicable

MITIGATION MEASURE	WHEN IMPLEMENTED	COMPLIANCE VERIFIED BY						
			A	B	C	D	E	F

Hydrology and Water Quality *(continued)*:

MM HYD-5.5: The City shall work with FMFCD to develop and adopt an update to the SDMP for the Southeast Development Area that would be adequately designed to collect, convey and dispose of runoff at the rates and volumes which would be generated by the planned land uses in that area. Verification comments:	Prior to development approvals in the Southeast Development Area	FMFCD, DARM, and PW				X	X	

Section 5.13 - Public Services:

MM PS-1: As future fire facilities are planned, the fire department shall evaluate if specific environmental effects would occur. Typical impacts from fire facilities include noise, traffic, and lighting. Typical mitigation to reduce these impacts includes: <ul style="list-style-type: none"> • <i>Noise:</i> Barriers and setbacks on the fire department sites. • <i>Traffic:</i> Traffic devices for circulation and a "keep clear zone" during emergency responses. • <i>Lighting:</i> Provision of hoods and deflectors on lighting fixtures on the fire department sites. Verification comments:	During the planning process for future fire department facilities	DARM				X		X

A - Incorporated into Project
B - Mitigated

C - Mitigation in Process
D - Responsible Agency Contacted

E - Part of City-Wide Program
F - Not Applicable

MITIGATION MEASURE		WHEN IMPLEMENTED	COMPLIANCE VERIFIED BY	A	B	C	D	E	F
Public Services <i>(continued)</i> :									
MM PS-2: As future police facilities are planned, the Police Department shall evaluate if specific environmental effects would occur. Typical impacts from police facilities include noise, traffic, and lighting. Typical mitigation to reduce potential impacts from police department facilities includes: <ul style="list-style-type: none"> • <i>Noise:</i> Barriers and setbacks on the police department sites. • <i>Traffic:</i> Traffic devices for circulation. • <i>Lighting:</i> Provision of hoods and deflectors on lighting fixtures on the Police Department sites. Verification comments:		During the planning process for future Police Department facilities	DARM						X
MM PS-3: As future public and private school facilities are planned, school districts shall evaluate if specific environmental effects would occur with regard to public schools, and DARM shall evaluate other school facilities. Typical impacts from school facilities include noise, traffic, and lighting. Typical mitigation to reduce potential impacts from school facilities includes: <p style="text-align: right;"><i>(continued on next page)</i></p>		During the planning process for future school facilities	DARM, local school districts, and the Division of the State Architect				X		X

A - Incorporated into Project
B - Mitigated

C - Mitigation in Process
D - Responsible Agency Contacted

E - Part of City-Wide Program
F - Not Applicable

MITIGATION MEASURE		WHEN IMPLEMENTED	COMPLIANCE VERIFIED BY	A	B	C	D	E	F
Public Services (continued):									
MM PS-3 (continued from previous page)		[see previous page]	[see previous page]						
<ul style="list-style-type: none"> • <i>Noise:</i> Barriers and setbacks placed on school sites. • <i>Traffic:</i> Traffic devices for circulation. • <i>Lighting:</i> Provision of hoods and deflectors on lighting fixtures for stadium lights. 									
Verification comments:									
MM PS-4: As future parks and recreational facilities are planned, the City shall evaluate if specific environmental effects would occur. Typical impacts from parks and recreational facilities include noise, traffic, and lighting. Typical mitigation to reduce potential impacts from these facilities includes:		During the planning process for future park and recreation facilities	DARM				X		X
<ul style="list-style-type: none"> • <i>Noise:</i> Barriers and setbacks placed on school sites. • <i>Traffic:</i> Traffic devices for circulation. • <i>Lighting:</i> Provision of hoods and deflectors on lighting fixtures for outdoor play area/field lights. 									
Verification comments:									

A - Incorporated into Project
B - Mitigated

C - Mitigation in Process
D - Responsible Agency Contacted

E - Part of City-Wide Program
F - Not Applicable

MITIGATION MEASURE	WHEN IMPLEMENTED	COMPLIANCE VERIFIED BY						
			A	B	C	D	E	F

Public Services (continued):

MM PS-5: As future court, library, detention, and hospital facilities are planned, the appropriate agencies and DARM, when the City has jurisdiction, shall evaluate if specific environmental effects would occur. Typical impacts from court, library, detention, and hospital facilities include noise, traffic, and lighting. Typical mitigation to reduce these potential impacts includes: <ul style="list-style-type: none"> Noise: Barriers and setbacks placed on school sites. Traffic: Traffic devices for circulation. Lighting: Provision of hoods and deflectors on outdoor lighting fixtures Verification comments:	During the planning process for future detention, court, library, and hospital facilities	DARM, to the extent that agencies approving/constructing these facilities are subject to City of Fresno regulation						
								X

Section 5.15 - Utilities and Service Systems

MM USS-1: The City shall develop and implement a wastewater master plan update. Verification comments:	Prior to wastewater conveyance and treatment demand exceeding capacity	DPU				X	X	

A - Incorporated into Project
B - Mitigated

C - Mitigation in Process
D - Responsible Agency Contacted

E - Part of City-Wide Program
F - Not Applicable

MITIGATION MEASURE	WHEN IMPLEMENTED	COMPLIANCE VERIFIED BY						
			A	B	C	D	E	F

Utilities and Service Systems *(continued)*:

MM USS-2: Prior to exceeding existing wastewater treatment capacity, the City shall evaluate the wastewater system and shall not approve additional development that contributes wastewater to the wastewater treatment facility that could exceed capacity until additional capacity is provided. By approximately the year 2025, the City shall construct the following improvements: <ul style="list-style-type: none"> Construct an approximately 70 MGD expansion of the Regional Wastewater Treatment and Reclamation Facility and obtain revised waste discharge permits as the generation of wastewater is increased. Construct an approximately 0.49 MGD expansion of the North Facility and obtain revised waste discharge permits as the generation of wastewater is increased. Verification comments:	Prior to exceeding existing wastewater treatment capacity	DPU			X	X	X	
MM USS-3: Prior to exceeding existing wastewater treatment capacity, the City shall evaluate the wastewater system and shall not approve additional development that contributes wastewater to the wastewater treatment facility that could exceed capacity until additional capacity is provided. <i>(continued on next page)</i>	Prior to exceeding existing wastewater treatment capacity	DPU			X	X	X	

A - Incorporated into Project
B - Mitigated

C - Mitigation in Process
D - Responsible Agency Contacted

E - Part of City-Wide Program
F - Not Applicable

MITIGATION MEASURE	WHEN IMPLEMENTED	COMPLIANCE VERIFIED BY						
			A	B	C	D	E	F

Utilities and Service Systems *(continued)*:**MM USS-3** *(continued from previous page)*:

After approximately the year 2025, the City shall construct the following improvements:

- Construct an approximately 24 MGD wastewater treatment facility within the Southeast Development Area and obtain revised waste discharge requirements as the generation of wastewater is increased.
- Construct an approximately 9.6 MGD expansion of the Regional Wastewater Treatment and Reclamation Facility and obtain revised waste discharge permits as the generation of wastewater is increased.

Verification comments:

MM USS-4: Prior to construction, a Traffic Control/Traffic Management Plan to address traffic impacts during construction of water and sewer facilities shall be prepared and implemented, subject to approval by the City (and Fresno County, when work is being done in unincorporated area roadways). The plan shall identify hours of construction and for deliveries, haul routes, access and parking restrictions, pavement markings and signage; and it shall include the

(continued on next page)

[see previous page]

[see previous page]

PW for work in the City; PW and Fresno County Public Works when unincorporated area roadways are involved

Prior to construction of water and sewer facilities

X

A - Incorporated into Project
B - Mitigated

C - Mitigation in Process
D - Responsible Agency Contacted

E - Part of City-Wide Program
F - Not Applicable

MITIGATION MEASURE	WHEN IMPLEMENTED	COMPLIANCE VERIFIED BY						
			A	B	C	D	E	F

Utilities and Service Systems *(continued)*:

MM USS-4 <i>(continued from previous page)</i> : notification plan, and coordination with emergency service providers and schools. Verification comments:	<i>[see previous page]</i>	<i>[see previous page]</i>						
MM USS-5: Prior to exceeding capacity within the existing wastewater collection system facilities, the City shall evaluate the wastewater collection system and shall not approve additional development that would generate additional wastewater and exceed the capacity of a facility until additional capacity is provided. By approximately the year 2025, the following capacity improvements shall be provided. <ul style="list-style-type: none"> Orange Avenue Trunk Sewer: This facility shall be improved between Dakota and Jensen Avenues. Approximately 37,240 feet of new sewer main shall be installed and approximately 5,760 feet of existing sewer main shall be rehabilitated. The size of the new sewer main shall range from 27 inches to 42 inches in diameter. The associated project designations in the 2006 Wastewater Master Plan are RS03A, RL02, C01-REP, C02-REP, C03-REP, C04-REP, C05-REP, C06-REL and C07-REP. <i>(continued on next page)</i>	Prior to exceeding capacity within the existing wastewater collection system facilities	DPU						
						X	X	

A - Incorporated into Project
B - Mitigated

C - Mitigation in Process
D - Responsible Agency Contacted

E - Part of City-Wide Program
F - Not Applicable

MITIGATION MEASURE	WHEN IMPLEMENTED	COMPLIANCE VERIFIED BY						
			A	B	C	D	E	F

Utilities and Service Systems *(continued)*:

<p>MM USS-5 <i>(continued from previous page)</i></p> <ul style="list-style-type: none"> Marks Avenue Trunk Sewer: This facility shall be improved between Clinton Avenue and Kearney Boulevard. Approximately 12,150 feet of new sewer main shall be installed. The size of the new sewer main shall range from 33 inches to 60 inches in diameter. The associated project designations in the 2006 Wastewater Master Plan are CM1-REP and CM2-REP. North Avenue Trunk Sewer: This facility shall be improved between Polk and Fruit Avenues and also between Orange and Maple Avenues. Approximately 25,700 feet of new sewer main shall be installed. The size of the new sewer main shall range from 48 inches to 66 inches in diameter. The associated project designations in the 2006 Wastewater Master Plan are CN1-REL1 and CN3-REL1. Ashlan Avenue Trunk Sewer: This facility shall be improved between Hughes and West Avenues and also between Fruit and Blackstone Avenues. Approximately 9,260 feet of new sewer main shall be installed. The size of the new sewer main shall range from 24 inches <p><i>(continued on next page)</i></p>	[see previous page]	[see previous page]	
--	---------------------	---------------------	--

A - Incorporated into Project
B - Mitigated

C - Mitigation in Process
D - Responsible Agency Contacted

E - Part of City-Wide Program
F - Not Applicable

MITIGATION MEASURE		WHEN IMPLEMENTED	COMPLIANCE VERIFIED BY	A	B	C	D	E	F
Utilities and Service Systems <i>(continued)</i> :									
MM USS-5 <i>(further continued from previous two pages)</i> : to 36 inches in diameter. The associated project designations in the 2006 Wastewater Master Plan are CA1-REL and CA2-REP. Verification comments:		[see Page 34]	[see Page 34]						
MM USS-6 : Prior to exceeding capacity within the existing 28 pipeline segments shown in Figures 1 and 2 in MEIR Appendix J-1, the City shall evaluate the wastewater collection system and shall not approve additional development that would generate additional wastewater and exceed the capacity of one of the 28 pipeline segments until additional capacity is provided. Verification comments:		Prior to exceeding capacity within the existing 28 pipeline segments shown in Figures 1 and 2 in Appendix J-1 of the MEIR	DPU			X		X	
MM USS-7 : Prior to exceeding existing water supply capacity, the City shall evaluate the water supply system and shall not approve additional development that would demand additional water until additional capacity is provided. By approximately the year 2025, the following capacity improvements shall be provided. <i>(continued on next page)</i>		Prior to exceeding existing water supply capacity	DPU			X		X	

A - Incorporated into Project
B - Mitigated

C - Mitigation in Process
D - Responsible Agency Contacted

E - Part of City-Wide Program
F - Not Applicable

MITIGATION MEASURE	WHEN IMPLEMENTED	COMPLIANCE VERIFIED BY						
			A	B	C	D	E	F

Utilities and Service Systems *(continued)*:

USS-7 <i>(continued from previous page)</i> <ul style="list-style-type: none"> Construct an approximately 80 million gallon per day (MGD) surface water treatment facility near the intersection of Armstrong and Olive Avenues, in accordance with Chapter 9 and Figure 9-1 of the City of Fresno Metropolitan Water Resources Management Plan Update (2014 Metro Plan Update) Phase 2 Report, dated January 2012. Construct an approximately 30 MGD expansion of the existing northeast surface water treatment facility for a total capacity of 60 MGD, in accordance with Chapter 9 and Figure 9-1 of the 2014 Metro Plan Update. Construct an approximately 20 MGD surface water treatment facility in the southwest portion of the City, in accordance with Chapter 9 and Figure 9-1 of the 2014 Metro Plan Update. Verification comments:	[see previous page]	[see previous page]						

A - Incorporated into Project
B - Mitigated

C - Mitigation in Process
D - Responsible Agency Contacted

E - Part of City-Wide Program
F - Not Applicable

MITIGATION MEASURE	WHEN IMPLEMENTED	COMPLIANCE VERIFIED BY						
			A	B	C	D	E	F

Utilities and Service Systems *(continued)*:

MM USS-8: Prior to exceeding capacity within the existing water conveyance facilities, the City shall evaluate the water conveyance system and shall not approve additional development that would demand additional water and exceed the capacity of a facility until additional capacity is provided. The following capacity improvements shall be provided by approximately 2025. <ul style="list-style-type: none"> Construct 65 new groundwater wells, in accordance with Chapter 9 and Figure 9-1 of the 2014 Metro Plan Update. Construct a 2.0 million gallon potable water reservoir (Reservoir T2) near the intersection of Clovis and California Avenues, in accordance with Chapter 9 and Figure 9-1 of the 2014 Metro Plan Update. Construct a 3.0 million gallon potable water reservoir (Reservoir T3) near the intersection of Temperance and Dakota Avenues, in accordance with Chapter 9 and Figure 9-1 of the 2014 Metro Plan Update. <p><i>(continued on next page)</i></p>	Prior to exceeding capacity within the existing water conveyance facilities	DPU			X	X	X	X

A - Incorporated into Project
B - Mitigated

C - Mitigation in Process
D - Responsible Agency Contacted

E - Part of City-Wide Program
F - Not Applicable

MITIGATION MEASURE	WHEN IMPLEMENTED	COMPLIANCE VERIFIED BY						
			A	B	C	D	E	F

Utilities and Service Systems *(continued)*:

MM USS-8 <i>(continued from previous page)</i> <ul style="list-style-type: none"> Construct a 3.0 million gallon potable water reservoir (Reservoir T4) in the Downtown Planning Area, in accordance with Chapter 9 and Figure 9-1 of the 2014 Metro Plan Update. Construct a 4.0 million gallon potable water reservoir (Reservoir T5) near the intersection of Ashlan and Chestnut Avenues, in accordance with Chapter 9 and Figure 9-1 of the 2014 Metro Plan Update. Construct a 4.0 million gallon potable water reservoir (Reservoir T6) near the intersection of Ashlan Avenue and Highway 99, in accordance with Chapter 9 and Figure 9-1 of the 2014 Metro Plan Update. Construct 50.3 miles of regional water transmission mains ranging in size from 24-inch to 48-inch diameter, in accordance with Chapter 9 and Figure 9-1 of the 2014 Metro Plan Update. Construct 95.9 miles of 16-inch diameter transmission grid mains, in accordance with Chapter 9 and Figure 9-1 of the 2014 Metro Plan Update. Verification comments:	[see previous page]	[see previous page]						

A - Incorporated into Project
B - Mitigated

C - Mitigation in Process
D - Responsible Agency Contacted

E - Part of City-Wide Program
F - Not Applicable

MITIGATION MEASURE	WHEN IMPLEMENTED	COMPLIANCE VERIFIED BY						
			A	B	C	D	E	F

Utilities and Service Systems *(continued)*:

<p>MM USS-9: Prior to exceeding capacity within the existing water conveyance facilities, the City shall evaluate the water conveyance system and shall not approve additional development that would demand additional water and exceed the capacity of a facility until additional capacity is provided. The following capacity improvements shall be provided after approximately the year 2025 and additional water conveyance facilities shall be provided prior to exceedance of capacity within the water conveyance facilities to accommodate full buildout of the General Plan Update.</p> <ul style="list-style-type: none"> Construct a 4.0 million gallon potable water reservoir (SEDA Reservoir 1) within the northern part of the Southeast Development Area. Construct a 4.0 million gallon potable water reservoir (SEDA Reservoir 2) within the southern part of the Southeast Development Area. <p>Additional water conveyance facilities shall be provided prior to exceedance of capacity within the water conveyance facilities to accommodate full buildout of the General Plan Update.</p> <p>Verification comments:</p>	Prior to exceeding capacity within the existing water conveyance facilities	DPU			X	X	X	X

A - Incorporated into Project
B - Mitigated

C - Mitigation in Process
D - Responsible Agency Contacted

E - Part of City-Wide Program
F - Not Applicable

MITIGATION MEASURE	WHEN IMPLEMENTED	COMPLIANCE VERIFIED BY						
			A	B	C	D	E	F

Utilities and Service Systems - Hydrology and Water Quality

USS-10: In order to maintain Fresno Irrigation District canal operability, FMFCD shall maintain operational intermittent flows during the dry season, within defined channel capacity and downstream capture capabilities, for recharge.

Verification comments:

During the dry season	Fresno Irrigation District (FID)							
					X	X		

Utilities and Service Systems - Biological Resources:

USS-11: When FMFCD proposes to provide drainage service outside of urbanized areas:

- (a) FMFCD shall conduct preliminary investigations on undeveloped lands outside of highly urbanized areas. These investigations shall examine wetland hydrology, vegetation and soil types. These preliminary investigations shall be the basis for making a determination on whether or not more in-depth wetland studies shall be necessary. If the proposed project site does not exhibit wetland hydrology, support a prevalence of wetland vegetation and wetland soil types then no further action is required.

(continued on next page)

Prior to development approvals outside of highly urbanized areas	California Regional Water Quality Control Board (RWQCB), and USACE							
					X			X

A - Incorporated into Project
B - Mitigated

C - Mitigation in Process
D - Responsible Agency Contacted

E - Part of City-Wide Program
F - Not Applicable

MITIGATION MEASURE	WHEN IMPLEMENTED	COMPLIANCE VERIFIED BY						
			A	B	C	D	E	F

Utilities and Service Systems - Biological Resources (continued):**MM USS-11** (continued from previous page):

(b) Where proposed activities could have an impact on areas verified by the USACE as jurisdictional wetlands or waters of the U.S. (urban and rural streams, seasonal wetlands, and vernal pools), FMFCD shall obtain the necessary Clean Water Act, Section 404 permits for activities where fill material shall be placed in a wetland, obstruct the flow or circulation of waters of the United States, impair or reduce the reach of such waters. (As part of FMFCD's Memorandum of Understanding, with CDFW, Section 404 and 401 permits would be obtained from the USACE and RWQCB for any activity involving filling of jurisdictional waters.) At a minimum, to meet "no net loss policy," the permits shall require replacement of wetland habitat at a 1:1 ratio.

(c) Where proposed activities could have an impact on areas verified by the USACE as jurisdictional wetlands or waters of the U.S. (urban and rural streams, seasonal wetlands, and vernal pools), FMFCD shall submit and implement a wetland mitigation plan based on the wetland acreage verified by the USACE. The wetland mitigation plan shall be prepared by a qualified biologist or wetland scientist experienced in wetland creation, and shall include the following or equally effective elements:

(continued on next page)

[see previous page]

[see previous page]

A - Incorporated into Project
B - Mitigated

C - Mitigation in Process
D - Responsible Agency Contacted

E - Part of City-Wide Program
F - Not Applicable

MITIGATION MEASURE	WHEN IMPLEMENTED	COMPLIANCE VERIFIED BY						
			A	B	C	D	E	F

Utilities and Service Systems - Biological Resources (continued):

<p>MM USS-11 (further continued from previous two pages)</p> <ul style="list-style-type: none"> i. Specific location, size, and existing hydrology and soils within the wetland creation area. ii. Wetland mitigation techniques, seed source, planting specifications, and required buffer setbacks. In addition, the mitigation plan shall ensure adequate water supply is provided to the created wetlands in order to maintain the proper hydrologic regimes required by the different types of wetlands created. Provisions to ensure the wetland water supply is maintained in perpetuity shall be included in the plan. iii. A monitoring program for restored, enhanced, created, and preserved wetlands on the project site. A monitoring program is required to meet three objectives; 1) establish a wetland creation success criteria to be met; 2) to specify monitoring methodology; 3) to identify as far as is possible, specific remedial actions that will be required in order to achieve the success criteria; and 4) to document the degree of success achieved in establishing wetland vegetation. <p>(continued on next page)</p>	[see Page 41]	[see Page 41]	
--	---------------	---------------	--

A - Incorporated into Project
B - Mitigated

C - Mitigation in Process
D - Responsible Agency Contacted

E - Part of City-Wide Program
F - Not Applicable

MITIGATION MEASURE	WHEN IMPLEMENTED	COMPLIANCE VERIFIED BY						
			A	B	C	D	E	F

Utilities and Service Systems - Biological Resources (continued):

MM USS-11 <i>(further continued from previous three pages)</i>	[see Page 41]	[see Page 41]						
<p>(d) A monitoring plan shall be developed and implemented by a qualified biologist to monitor results of any on-site wetland restoration and creation for five years. The monitoring plan shall include specific success criteria, frequency and timing of monitoring, and assessment of whether or not maintenance activities are being carried out and how these shall be adjusted if necessary. If monitoring reveals that success criteria are not being met, remedial habitat creation or restoration should be designed and implemented by a qualified biologist and subject to five years of monitoring as described above.</p> <p>Or</p> <p>(e) In lieu of developing a mitigation plan that outlines the avoidance, purchase, or creation of wetlands, FMFCD could purchase mitigation credits through a Corps approved Mitigation Bank.</p> <p>Verification comments:</p>								

A - Incorporated into Project
B - Mitigated

C - Mitigation in Process
D - Responsible Agency Contacted

E - Part of City-Wide Program
F - Not Applicable

MITIGATION MEASURE	WHEN IMPLEMENTED	COMPLIANCE VERIFIED BY						
			A	B	C	D	E	F

Utilities and Service Systems - Biological Resources *(continued)*:

<p>MM USS-12: When FMFCD proposes to provide drainage service outside in areas that support seasonal wetlands or vernal pools:</p> <p>(a) During facility design and prior to initiation of ground disturbing activities in areas that support seasonal wetlands or vernal pools, FMFCD shall conduct a preliminary rare plant assessment. The assessment will determine the likelihood on whether or not the project site could support rare plants. If it is determined that the project site would not support rare plants, then no further action is required. However, if the project site has the potential to support rare plants; then a rare plant survey shall be conducted. Rare plant surveys shall be conducted by qualified biologists in accordance with the most current CDFW/USFWS guidelines or protocols and shall be conducted at the time of year when the plants in question are identifiable.</p> <p>(b) Based on the results of the survey, prior to design approval, FMFCD shall coordinate with CDFW and/or implement a Section 7 consultation with USFWS, shall</p> <p style="text-align: right;"><i>(continued on next page)</i></p>	<p>During FMFCD facility design and prior to initiation of ground disturbing activities in areas that support seasonal wetlands or vernal pools</p>	<p>California Department of Fish & Wildlife (CDFW) and U.S. Fish and Wildlife Service (USFWS)</p>						
								X

A - Incorporated into Project
B - Mitigated

C - Mitigation in Process
D - Responsible Agency Contacted

E - Part of City-Wide Program
F - Not Applicable

MITIGATION MEASURE	WHEN IMPLEMENTED	COMPLIANCE VERIFIED BY						
			A	B	C	D	E	F

Utilities and Service Systems - Biological Resources (continued):

MM USS-12 (continued from previous page) determine whether the project facility would result in a significant impact to any special status plant species. Evaluation of project impacts shall consider the following: <ul style="list-style-type: none"> The status of the species in question (e.g., officially listed by the State or Federal Endangered Species Acts). The relative density and distribution of the on-site occurrence versus typical occurrences of the species in question. The habitat quality of the on-site occurrence relative to historic, current or potential distribution of the population. (c) Prior to design approval, and in consultation with the CDFW and/or the USFWS, FMFCD shall prepare and implement a mitigation plan, in accordance with any applicable State and/or federal statutes or laws, that reduces impacts to a less than significant level.	[see previous page]	[see previous page]						

Verification comments:

A - Incorporated into Project
B - Mitigated

C - Mitigation in Process
D - Responsible Agency Contacted

E - Part of City-Wide Program
F - Not Applicable

MITIGATION MEASURE		WHEN IMPLEMENTED	COMPLIANCE VERIFIED BY	A	B	C	D	E	F
Utilities and Service Systems - Biological Resources <i>(continued)</i> :									
MM USS-12 <i>(further continued from previous two pages)</i>		[see Page 45]	[see Page 45]						
<ul style="list-style-type: none"> The habitat quality of the on-site occurrence relative to historic, current or potential distribution of the population. 									
(c) Prior to design approval, and in consultation with the CDFW and/or the USFWS, FMFCD shall prepare and implement a mitigation plan, in accordance with any applicable State and/or federal statutes or laws, that reduces impacts to a less than significant level.									
Verification comments:									
MM USS-13: When FMFCD proposes to provide drainage service outside in areas that support seasonal wetlands or vernal pools:			CDFW and USFWS						X
(a) During facility design and prior to initiation of ground disturbing activities in wetlands or vernal pools, FMFCD shall conduct a preliminary survey to determine the presence of listed vernal pool crustaceans.									
<i>(continued on next page)</i>									

A - Incorporated into Project
B - Mitigated

C - Mitigation in Process
D - Responsible Agency Contacted

E - Part of City-Wide Program
F - Not Applicable

MITIGATION MEASURE	WHEN IMPLEMENTED	COMPLIANCE VERIFIED BY						
			A	B	C	D	E	F

Utilities and Service Systems - Biological Resources (continued):

MM USS-13 (continued from previous page) (b) If potential habitat (vernal pools, seasonally inundated areas) or fairy shrimp exist within areas proposed to be disturbed, FMFCD shall complete the first and second phase of fairy shrimp presence or absence surveys. If an absence finding is determined and accepted by the USFWS, then no further mitigation shall be required for fairy shrimp. (c) If fairy shrimp are found to be present within vernal pools or other areas of inundation to be impacted by the implementation of storm drainage facilities, FMFCD shall mitigate impacts on fairy shrimp habitat in accordance with the USFWS requirements of the Programmatic Biological Opinion. This shall include on-site or off-site creation and/or preservation of fairy shrimp habitat at ratios ranging from 3:1 to 5:1 depending on the habitat impacted and the choice of on-site or off-site mitigation. Or mitigation shall be the purchase of mitigation credit through an accredited mitigation bank. Verification comments:	[see previous page]	[see previous page]						

A - Incorporated into Project
B - Mitigated

C - Mitigation in Process
D - Responsible Agency Contacted

E - Part of City-Wide Program
F - Not Applicable

MITIGATION MEASURE	WHEN IMPLEMENTED	COMPLIANCE VERIFIED BY						
			A	B	C	D	E	F

Utilities and Service Systems - Biological Resources (*continued*):

<p>MM USS-14: When FMFCD proposes to construct drainage facilities in an area where elderberry bushes may occur:</p> <p>(a) During facility design and prior to initiation of construction activities, FMFCD shall conduct a project-specific survey for all potential Valley Elderberry Longhorn Beetle (VELB) habitats (elderberry shrubs), including a stem count and an assessment of historic or current VELB habitat.</p> <p>(b) FMFCD shall avoid and protect all potential identified VELB habitat where feasible.</p> <p>(c) Where avoidance is infeasible, develop and implement a VELB mitigation plan in accordance with the most current USFWS mitigation guidelines for unavoidable take of VELB habitat pursuant to either Section 7 or Section 10(a) of the Federal Endangered Species Act. The mitigation plan shall include, but might not be limited to, relocation of elderberry shrubs, planting of elderberry shrubs, and monitoring of relocated and planted elderberry shrubs.</p> <p>Verification comments:</p>	During facility design and prior to initiation of construction activities	CDFW and USFWS						
								X

A - Incorporated into Project
B - Mitigated

C - Mitigation in Process
D - Responsible Agency Contacted

E - Part of City-Wide Program
F - Not Applicable

MITIGATION MEASURE	WHEN IMPLEMENTED	COMPLIANCE VERIFIED BY						
			A	B	C	D	E	F

Utilities and Service Systems - Biological Resources (continued):

<p>MM USS-15: Prior to ground disturbing activities during nesting season (March through July) for a FMFCD drainage facility project that supports bird nesting habitat, FMFCD shall conduct a survey of trees. If nests are found during the survey, a qualified biologist shall assess the nesting activity on the project site. If active nests are located, no construction activities shall be allowed within 250 feet of the nest until the young have fledged. If construction activities are planned during the no n-breeding period (August through February), a nest survey is not necessary.</p> <p>Verification comments:</p>	Prior to ground disturbing activities during nesting season (March through July) for a project that supports bird nesting habitat	CDFW and USFWS						
								X
<p>MM USS-16: When FMFCD proposes to construct drainage facilities in an area that supports burrowing owl nesting habitat:</p> <p>(a) FMFCD shall conduct a pre-construction breeding-season survey (approximately February 1 through August 31) of proposed project sites in suitable habitat (e.g., canal berms, open grasslands with suitable burrows) during the same calendar year that construction is planned to begin. If phased construction procedures are planned for the proposed project, the results of the</p> <p>(continued on next page)</p>	Prior to, and during, the breeding season (approximately February 1 through August 31) of the same calendar year that construction is planned to begin	CDFW and USFWS						
								X

A - Incorporated into Project
B - Mitigated

C - Mitigation in Process
D - Responsible Agency Contacted

E - Part of City-Wide Program
F - Not Applicable

MITIGATION MEASURE	WHEN IMPLEMENTED	COMPLIANCE VERIFIED BY						
			A	B	C	D	E	F

Utilities and Service Systems - Biological Resources (continued):

<p>MM USS-16 (continued from previous page)</p> <p>above survey shall be valid only for the season when it is conducted</p> <p>(b) During the construction stage, FMFCD shall avoid all burrowing owl nest sites potentially disturbed by project construction during the breeding season while the nest is occupied with adults and/or young. The occupied nest site shall be monitored by a qualified biologist to determine when the nest is no longer used. Avoidance shall include the establishment of a 160-foot diameter non-disturbance buffer zone around the nest site. Disturbance of any nest sites shall only occur outside of the breeding season and when the nests are unoccupied based on monitoring by a qualified biologist. The buffer zone shall be delineated by highly visible temporary construction fencing.</p> <p>Based on approval by CDFW, pre-construction and pre-breeding season exclusion measures may be implemented to preclude burrowing owl occupation of the project site prior to project-related disturbance. Burrowing owls can be passively excluded from potential nest sites in the construction area, either by closing the burrows or placing one-way doors in the</p> <p style="text-align: right;">(continued on next page)</p>	[see previous page]	[see previous page]	
---	---------------------	---------------------	--

A - Incorporated into Project
B - Mitigated

C - Mitigation in Process
D - Responsible Agency Contacted

E - Part of City-Wide Program
F - Not Applicable

MITIGATION MEASURE	WHEN IMPLEMENTED	COMPLIANCE VERIFIED BY						
			A	B	C	D	E	F

Utilities and Service Systems - Biological Resources *(continued)*:

MM USS-16 <i>(further continued from previous two pages)</i> burrows according to current CDFW protocol. Burrows shall be examined not more than 30 days before construction to ensure that no owls have recolonized the area of construction. For each burrow destroyed, a new burrow shall be created (by installing artificial burrows at a ratio of 2:1 on protected lands nearby). Verification comments:	[see Page 49]	[see Page 49]						
MM USS-17: When FMFCD proposes to construct drainage facilities in the San Joaquin River corridor: (a) FMFCD shall not conduct instream activities in the San Joaquin River between October 15 and April 15. If this is not feasible, FMFCD shall consult with the National Marine Fisheries Service and CDFW on the appropriate measures to be implemented in order to protect listed salmonids in the San Joaquin River. (b) Riparian vegetation shading the main-channel that is removed or damaged shall be replaced at a ratio and quantity sufficient to maintain the existing shading of the channel. The location of replacement trees on or within <i>(continued on next page)</i>	During instream activities conducted between October 15 and April 15	National Marine Fisheries Service (NMFS), CDFW, and Central Valley Flood Protection Board (CVFPB)						
								X

A - Incorporated into Project
B - Mitigated

C - Mitigation in Process
D - Responsible Agency Contacted

E - Part of City-Wide Program
F - Not Applicable

MITIGATION MEASURE	WHEN IMPLEMENTED	COMPLIANCE VERIFIED BY					
		A	B	C	D	E	F

Utilities and Service Systems / Biological Resources (continued):

<p>MM USS-17 <i>(continued from previous page)</i></p> <p>FMFCD berms, detention ponds or river channels shall be approved by FMFCD and the Central Valley Flood Protection Board.</p> <p>Verification comments:</p>	<p>[see previous page]</p>	<p>[see previous page]</p>
--	----------------------------	----------------------------

Utilities and Service Systems – Recreation / Trails:

<p>MM USS-18: When FMFCD updates its District Service Plan:</p>	<p>Prior to final design approval of all elements of the FMFCD District Service Plan</p>	<p>DARM, PW, City of Clovis, and County of Fresno</p>																										
<p>Prior to final design approval of all elements of the District Services Plan, FMFCD shall consult with Fresno County, City of Fresno, and City of Clovis to determine if any element would temporarily disrupt or permanently displace existing or planned trails and associated recreational facilities as a result of the proposed District Services Plan. If the proposed project would not temporarily disrupt or permanently displace adopted existing or planned trails, no further mitigation is necessary. If the proposed project would have an effect on the trails and associated facilities, FMFCD shall implement the following:</p>																												

E - Part of City-Wide Program
F - Not Applicable

MITIGATION MEASURE	WHEN IMPLEMENTED	COMPLIANCE VERIFIED BY						
			A	B	C	D	E	F

Utilities and Service Systems – Recreation / Trails (continued):

MM USS-18 (continued from previous page) (a) If short-term disruption of adopted existing or planned trails and associated recreational facilities occur, FMFCD shall consult and coordinate with Fresno County, City of Fresno, and City of Clovis to temporarily re-route the trails and associated facilities. (b) If permanent displacement of the adopted existing or planned trails and associated recreational facilities occur, the appropriate design modifications to prevent permanent displacement shall be implemented in the final project design or FMFCD shall replace these facilities. Verification comments:	[see previous page]	[see previous page]						

Utilities and Service Systems – Air Quality:

MM USS-19: When District drainage facilities are constructed, FMFCD shall: (a) Minimize idling time of construction equipment vehicles to no more than ten minutes, or require that engines be shut off when not in use. (continued on next page)	During storm water drainage facility construction activities	Fresno Metropolitan Flood Control District and SJVAPCD	X			X		

A - Incorporated into Project
 B - Mitigated

C - Mitigation in Process
 D - Responsible Agency Contacted

E - Part of City-Wide Program
 F - Not Applicable

MITIGATION MEASURE	WHEN IMPLEMENTED	COMPLIANCE VERIFIED BY						
			A	B	C	D	E	F

Utilities and Service Systems – Air Quality (continued):**MM USS-19** (continued from previous page)

- (b) Construction shall be curtailed as much as possible when the Air Quality Index (AQI) is above 150. AQI forecasts can be found on the SJVAPCD web site.
- (c) Off-road trucks should be equipped with on-road engines if possible.
- (d) Construction equipment should have engines that meet the current off-road engine emission standard (as certified by the California Air Resources Board), or be re-powered with an engine that meets this standard.

Verification comments:

[see previous page]

[see previous page]

Utilities and Service Systems – Adequacy of Storm Water Drainage Facilities:

MM USS-20: Prior to exceeding capacity within the existing storm water drainage facilities, the City shall coordinate with FMFCD to evaluate the storm water drainage system and shall not approve additional development that would convey additional storm water to a facility that would experience an exceedance of capacity until the necessary additional capacity is provided.

Verification comments:

FMFCD, PW, and DARM

Prior to exceeding capacity within the existing storm water drainage facilities

X

A - Incorporated into Project
B - Mitigated

C - Mitigation in Process
D - Responsible Agency Contacted

E - Part of City-Wide Program
F - Not Applicable

MITIGATION MEASURE	WHEN IMPLEMENTED	COMPLIANCE VERIFIED BY						
			A	B	C	D	E	F

Utilities and Service Systems – Adequacy of Water Supply Capacity:

<p>USS-21: Prior to exceeding existing water supply capacity, the City shall evaluate the water supply system and shall not approve additional development that demands additional water until additional capacity is provided. By approximately the year 2025, the City shall construct an approximately 25,000 AF/year tertiary recycled water expansion to the Fresno-Clovis Regional Wastewater Reclamation Facility in accordance with the 2013 Recycled Water Master Plan and the 2014 City of Fresno Metropolitan Water Resources Management Plan update.</p> <p>Implementation of Mitigation Measure USS-5 is also required prior to approximately the year 2025.</p> <p>Verification comments:</p>	Prior to exceeding existing water supply capacity	DPU and DARM				X	X	

Utilities and Service Systems – Adequacy of Landfill Capacity:

<p>USS-22: Prior to exceeding landfill capacity, the City shall evaluate additional landfill locations, and shall not approve additional development that could contribute solid waste to a landfill that is at capacity until additional capacity is provided.</p> <p>Verification comments:</p>	Prior to exceeding landfill capacity	DPU and DARM				X	X	

A - Incorporated into Project
B - Mitigated

C - Mitigation in Process
D - Responsible Agency Contacted

E - Part of City-Wide Program
F - Not Applicable

Exhibit "I"
Memorandum from Central Unified School District
dated October 26, 2015



**CENTRAL UNIFIED SCHOOL DISTRICT
FACILITY PLANNING**

4605 N. Polk Avenue · Fresno, CA 93722
Phone: (559) 274-4700 · Fax: (559) 275-0394

Bert Contreras, Director, Facility Planning
Joseph Martinez, Facilities Planning Manager

October 26, 2015

Mike Sanchez
Assistant Director, Development And Resource Management
City Of Fresno
2600 Fresno Street, Room 3065
Fresno, CA 93721

RE: Central Unified School District
Land Use For Parcels 312-430-01 & 312-430-10

Dear Mr. Sanchez,

This letter is in response to your request for information regarding the land use of parcels 312-430-01 and 312-430-10 located on the Northeast corner of West Olive Avenue and North Polk Avenue. The Central Unified School District has no plans in our Facilities Master Plan to utilize the aforementioned parcels. The District has a site, James K. Polk Elementary School, located approximately 1 mile north of these sites that was constructed to service the surrounding area.

Respectfully,

Joseph Martinez
Central Unified School District
Facilities Planning Manager
JosephMartinez@CentralUSD.k12.ca.us

District Administration

Mark G Sutton, Superintendent

Laurel Ashlock, Ed.D, Assistant Superintendent, Chief Academic Officer · Ketti Davis, Assistant Superintendent, Professional Development

Jack Kelejian, Assistant Superintendent, Human Resources · Kelly Porterfield, Assistant Superintendent, Chief Business Officer

Paul Birrell, Director, 7-12 and Adult Education · Tami Bontright, Ed.D, Director, K-8 Education · Valerie Johnson, Interim Administrator, Special Education & Support Services
4605 N Polk Avenue · Fresno, California 93722

Exhibit “J”

Planning Commission Resolution No. 13377
Rezone Application No. R-16-004; and, the related
Environmental Assessment.

**FRESNO CITY PLANNING COMMISSION
RESOLUTION NO. 13377**

The Fresno City Planning Commission, at its regular meeting on June 01, 2016, adopted the following resolution relating to Rezone Application No. R-16-004

WHEREAS, Rezone Application No. R-16-004 has been filed with the City of Fresno to rezone the subject property as described below:

REQUESTED ZONING: RS-5/UGM (*Residential Single-Family, Medium Density / Urban Growth Management*)

EXISTING ZONING: PI (*Public and Institutional*); and,
RR (*Rural Residential, Fresno County*)

APPLICANT: Lennar Fresno, Inc.

LOCATION: Approximately 24.47 acres of property located at the northeast corner of the intersection of North Polk and West Olive Avenues

APN(s): 312-430-01 & 10

DESCRIPTION
OF PROPERTY
TO BE REZONED: As described and depicted on the attached Exhibit "A".

WHEREAS, the above-named applicant is requesting to rezone an approximately 19.66 acre portion of the subject property from the PI (*Public and Institutional*) zone district to the RS-5/UGM (*Residential Single-Family, Medium Density/Urban Growth Management*) zone district for purposes of facilitating a proposed subdivision and development of the subject property; and, to prezone an approximately 4.81 acre portion of the subject property from the RR (*Rural Residential – Fresno County*) zone district to the RS-5/UGM (*Residential Single-Family, Medium Density/Urban Growth Management*) zone district for purposes of facilitating the annexation of the same portion of the subject property to the City of Fresno in accordance with Annexation Application No. ANX-16-001; and,

WHEREAS, the Fresno City Planning Commission on June 01, 2016, reviewed the subject rezone application in accordance with the policies of the Fresno General Plan and the West Area Community Plan; and,

WHEREAS, during the June 01, 2016 hearing, the Commission received a staff report and related information, environmental documents and considered testimony regarding the requested zoning change; and,

NOW, THEREFORE, BE IT RESOLVED that the Planning Commission of the City of Fresno, based upon the testimony and information presented at the hearing and upon review and consideration of the environmental documentation provided, hereby finds and determines that there is no substantial evidence in the record to indicate that the rezone application may have a significant effect on the environment as identified by, and evaluated within, the Finding of

Conformity to the Fresno General Plan Master Environmental Impact Report (MEIR No. 21012111015) prepared for Environmental Assessment No. R-16-004/ANX-16-001/T-6139, dated April 29, 2016.

BE IT FURTHER RESOLVED that the Fresno City Planning Commission hereby recommends to the City Council that the requested RS-5/UGM (*Single Family Residential/Urban Growth Management*) zone district for the subject property be approved.

///

The foregoing Resolution was adopted by the Fresno City Planning Commission, upon a motion by Commissioner Holt, seconded by Commissioner Catalano.

VOTING: Ayes - Catalano, Garcia, Holt, Medina, Torossian, Vasquez
 Noes - None
 Not Voting - None
 Absent - Reed

DATED: June 01, 2016



Bonique Emerson, Planning Manager
Fresno City Planning Commission

Resolution No. 13377
Rezone Application No. R-16-004
Filed by Lennar Fresno, Inc.
Action: Recommend Approval

Attachment: Exhibit A

Exhibit "K"
Planning Commission Resolution No. 13378
Annexation Application No. ANX-16-001

**FRESNO CITY PLANNING COMMISSION
RESOLUTION NO. 13378**

The Fresno City Planning Commission, at its regular meeting on June 01, 2016, adopted the following resolution relating to Annexation Application No. A-16-001.

WHEREAS, Annexation Application No. A-16-001 has been filed with the City of Fresno by Lennar Fresno, Inc., pertaining to approximately 4.81 acres of property located on the north side of West Olive Avenue between North Polk and North Cornelia Avenues; and,

WHEREAS, Annexation Application No. A-16-001 proposes to initiate annexation proceedings to request a change of organization ("Olive-Polk No. 1 Reorganization") resulting in an annexation to the City of Fresno and detachment from the North Central Fire Protection District and the Kings River Conservation District, of certain property consisting of an approximately 4.81 acre site and hereinafter called the "subject territory;" and,

WHEREAS, LAFCO requires that the subject territory be pre-zoned consistent with the City of Fresno General Plan ("General Plan") prior to the initiation of annexation proceeding; and,

WHEREAS, it has been determined that rezoning the subject territory with the RS-5/UGM (Residential Single-Family, Medium Density/Urban Growth Management) zone district is consistent with the Fresno General Plan; and,

WHEREAS, the annexation will be made pursuant to Part 3 of the Cortese-Knox-Hertzberg Local Government Reorganization Act of 2000 contained in Division 3 of Title 5 commencing with Section 56000 of the California Government Code; and,

WHEREAS, a description of the boundaries of the subject territory is set forth in Exhibit A; and,

WHEREAS, this proposal is within the established sphere of influence of the City of Fresno; and,

WHEREAS, the proposed reorganization is uninhabited under the definition of Section 56046 of the California Government Code; and,

WHEREAS, municipal services for the subject territory will be provided in a manner described in the Service Delivery Plan pursuant to the requirements set forth in Government Code Section 56653; and,

WHEREAS, the proposed annexation complies with the terms and standards of the 2003 Memorandum of Understanding ("2003 MOU") between the City of Fresno and the County of Fresno approved January 6, 2003; and,

WHEREAS, this proposed reorganization will result in logical growth, the provision of municipal services, and the application of appropriate development standards and controls within the City of Fresno, and implements the Council's policy to unify the metropolitan area; and,

WHEREAS, on June 01, 2016, the Fresno City Planning Commission conducted a public hearing to review the proposed Annexation Application, as well as the proposed rezoning of the subject property in accordance with Rezone Application No. R-16-004 and considered the

associated Finding of Conformity to the Fresno General Plan Master Environmental Impact Report (MEIR No. 21012111015) prepared for Environmental Assessment No. R-16-004/ANX-16-001/T-6139, dated April 29, 2016, received public testimony and considered the Development and Resource Management Department's report recommending approval of the proposed annexation application and environmental assessment; and,

WHEREAS, the Fresno City Planning Commission has reviewed the environmental assessment prepared for the proposed project, Environmental Assessment No. R-16-004/ANX-16-001/T-6139, dated April 29, 2016, and is satisfied that the appropriate measures of development will adequately reduce or alleviate any potential adverse impacts either generated from the proposal, or impacting the proposal from an off-site source, and hereby concurs with the issuance of a Finding of Conformity; and,

WHEREAS, the Planning Commission reviewed the subject annexation application in accordance with the land use policies of the Fresno General Plan and West Area Community Plan.

NOW, THEREFORE, BE IT RESOLVED that the Fresno City Planning Commission hereby finds and determines in accordance with its own independent judgment that there is no substantial evidence in the record to indicate that Annexation Application No. ANX-16-001 may have a significant effect on the environment as identified by, and evaluated within, the Finding of Conformity to the Fresno General Plan Master Environmental Impact Report (MEIR No. 21012111015) prepared for Environmental Assessment No. R-16-004/ANX-16-001/T-6139, dated April 29, 2016.

BE IT FURTHER RESOLVED that the Fresno City Planning Commission hereby recommends to the City Council that Annexation Application No. ANX-16-001, which proposes to initiate annexation proceedings to request a change of organization ("Olive-Polk No. 1 Reorganization") resulting in an annexation to the City of Fresno and detachment from the North Central Fire Protection District and the Kings River Conservation District, of the "subject territory;" as depicted by the attached Exhibit "A" and described within staff report to the Planning Commission dated June 01, 2016, be approved.

///

The foregoing Resolution was adopted by the Fresno City Planning Commission, upon a motion by Commissioner Holt, seconded by Commissioner Catalano.

VOTING: Ayes - Catalano, Garcia, Holt, Medina, Torossian, Vasquez
 Noes - None
 Not Voting - None
 Absent - Reed

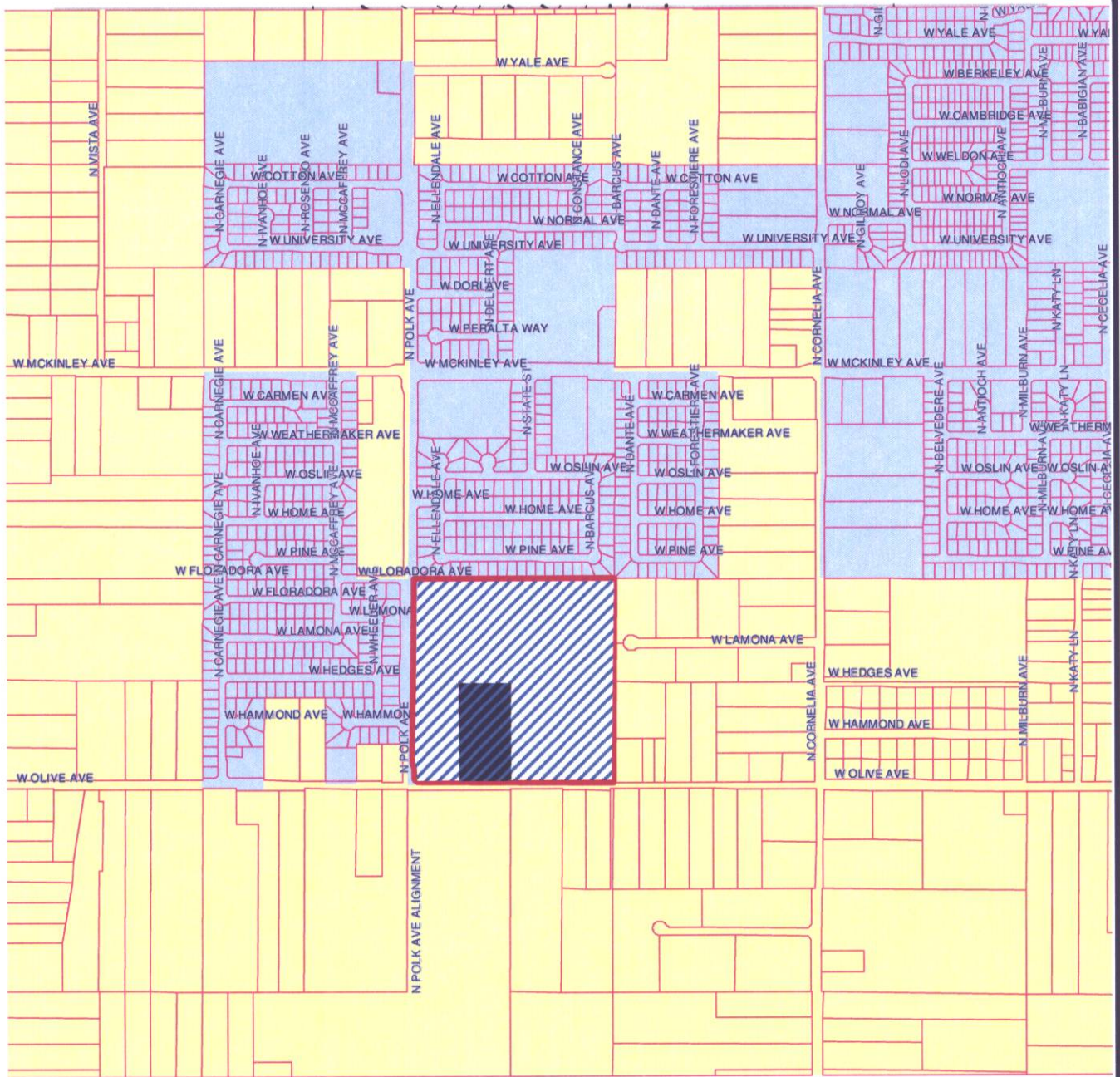
DATED: June 01, 2016



Bonique Emerson, Planning Manager
Fresno City Planning Commission

Resolution No. 13378
Annexation Application No. ANX-16-001
Filed by Lennar Fresno, Inc.
Action: Recommend Approval

Attachment: Exhibit A



LEGEND



Incorporated Area
(±33.89 acres)



Annexation Area
(±4.81 acres)

Exhibit A-1

ANNEXATION MAP

ANNEXATION NO. ANX-16-001

Olive-Polk No. 1 Reorganization

North side of West Olive Avenue between North Polk and North Cornelia Avenues

PLANNING & DEVELOPMENT DEPARTMENT

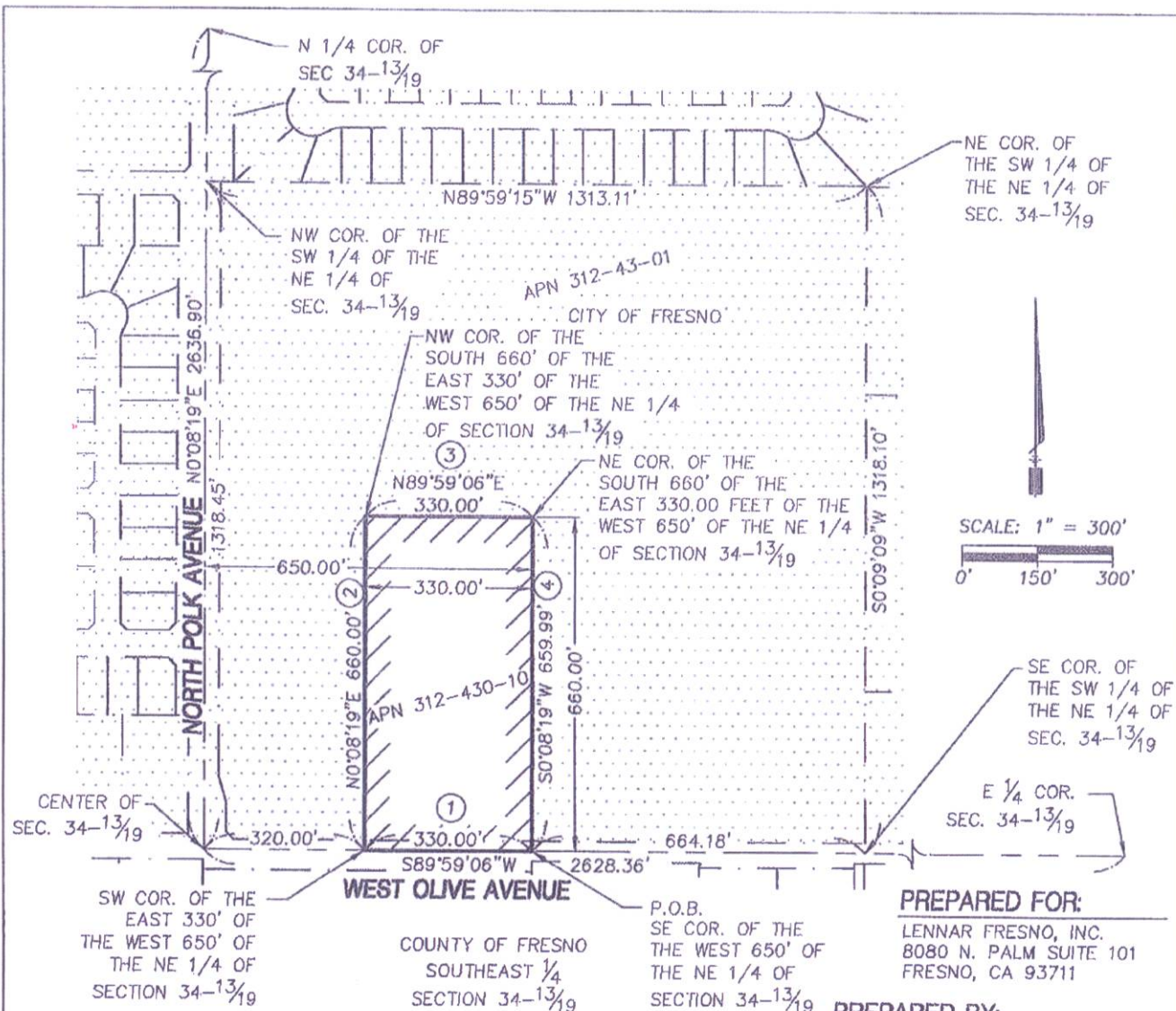


NOT TO SCALE


A.P.N.: 312-430-10

ZONE MAP: 2245

BY/DATE: 04/29/16



PREPARED FOR:
LENNAR FRESNO, INC.
8080 N. PALM SUITE 101
FRESNO, CA 93711

PREPARED BY:
 **YAMABE & HORN
ENGINEERING, INC.**
2985 N. BURL AVENUE, SUITE 101
FRESNO, CA 93727
PH: (559) 244-3123
FAX (559) 244-3120

LEGEND:

- P.O.B. POINT OF BEGINNING
- ① COURSE CALL OF LEGAL DESCRIPTION
- EXISTING CITY LIMITS



AREA TO BE DETACHED FROM THE NORTH CENTRAL FIRE PROTECTION DISTRICT AND THE KINGS RIVER CONSERVATION DISTRICT AND ANNEXED TO THE CITY OF FRESNO

RES. NO. _____ ADOPTED: _____

Exhibit A-2

**POLK - OLIVE
REORGANIZATION**

PORTION OF NE 1/4 OF SECTION 34, T. 13 S., R. 19 E., M.D.B.&M.

TO BE ANNEXED TO THE CITY OF FRESNO AND DETACHED FROM THE NORTH CENTRAL FIRE PROTECTION DISTRICT AND THE KINGS RIVER CONSERVATION DISTRICT

FILE NO. _____

ANNEX. NO. _____

ACRES 5.00±

COUNCIL DISTRICT NO. 1

ALLOCATED TO COUNCIL DISTRICT NO. _____ AS PER _____

COUNCIL DISTRICT MAP. _____

DRAWN BY: JLS

DATE: 1/19/2016

SCALE: AS NOTED

REVISED:

Exhibit A-3

POLK – OLIVE REORGANIZATION

Area to be detached from the North Central Fire Protection District and the Kings River Conservation District and Annexed to the City of Fresno.

All that portion of the Southwest quarter of the Northeast quarter of Section 34, Township 13 South, Range 19 East, Mount Diablo Base and Meridian, according to the Official United States Government Township Plat thereof, described as follows:

BEGINNING at a point on the existing City Limits of the City of Fresno, said point being the Southeast corner of the West 650.00 feet of the Northeast quarter of said Section 34;

- 1) thence, leaving the existing City Limits of the City of Fresno, South 89°59'06" West, 330.00 feet along the South line of said Northeast quarter to a point on the existing City Limits of the City of Fresno, said point being the Southwest corner of the East 330.00 feet of the West 650.00 feet of said Northeast quarter; thence along the existing City Limits of the City of Fresno the following three courses:
- 2) North 0°08'19" East, 660.00 feet along the West line of the East 330.00 feet of the West 650.00 feet of said Northeast quarter to the Northwest corner of the South 660.00 feet of the East 330.00 feet of the West 650.00 feet of said Northeast quarter;
- 3) thence North 89°59'06" East, 330.00 feet along the North line of the South 660.00 feet of the East 330.00 feet of the West 650.00 feet of said Northeast quarter to the Northeast corner of the South 660.00 feet of the East 330.00 feet of the West 650.00 feet of said Northeast quarter;
- 4) thence South 0°08'19" West, 659.99 feet along the East line of the West 650.00 feet to the **POINT OF BEGINNING**.

Containing an area of 5.00 acres, more or less.

Exhibit “L”
City Council Ordinance Bill
Rezone Application No. R-16-004

BILL NO. _____

ORDINANCE NO. _____

AN ORDINANCE OF THE CITY OF FRESNO,
CALIFORNIA, UPDATING THE OFFICIAL ZONING MAP
AS DESCRIBED BY SECTION 15-108 OF THE FRESNO
MUNICIPAL CODE, AND PURSUANT TO THE
PROCEDURES SET FORTH IN ARTICLE 58, CHAPTER 15
OF THE FRESNO MUNICIPAL CODE

WHEREAS, Rezone Application No. R-16-004 has been filed by Lennar Fresno, Inc., with the City of Fresno to rezone property as depicted in the attached Exhibit "A"; and,

WHEREAS, pursuant to the provisions of Article 58, Chapter 15, of the Fresno Municipal Code, the Planning Commission of the City of Fresno held a public hearing on the 1st day of June, 2016, to consider Rezone Application No. R-16-004 and related Environmental Assessment No. R-16-004/ANX-16-001/T-6139 dated April 29, 2016, during which the Commission considered the environmental assessment and rezone application, and recommended to the Council of the City of Fresno approval, as evidenced in Planning Commission Resolution No. 13377, of the subject environmental assessment and rezone application to amend the City's Zoning Ordinance on real property described herein below from the PI (Public and Institutional) and RR (Rural Residential [Fresno County]) zone districts to the RS-5/UGM (Residential Single Family, Medium Density/Urban Growth Management) zone district; and,

WHEREAS, the Council of the City of Fresno, on the 30th day of June 2016, received the recommendation of the Planning Commission.

1 of 4

Date Adopted:

Date Approved

Effective Date:

City Attorney Approval: MED

Ordinance No.

THE COUNCIL OF THE CITY OF FRESNO DOES ORDAIN AS FOLLOWS:

SECTION 1. Based upon the testimony and information presented at the hearing and upon review and consideration of the environmental documentation provided, the adoption of the proposed rezoning is in the best interest of the City of Fresno. The Council finds in accordance with its own independent judgment that there is no substantial evidence in the record that Rezone Application No. R-16-004 may have additional significant effects on the environment that were not identified in the Fresno General Plan Master Environmental Impact Report SCH No. 2012111015 ("MEIR") and that no new or additional mitigation measures or alternatives may be required. In addition, pursuant to Public Resources Code, Section 21157.6(b)(1), Council finds that no substantial changes have occurred with respect to the circumstances under which the MEIR was certified; and, that no new information, which was not known and could not have been known at the time that the MEIR was certified as complete, has become available. Accordingly, the Council adopts the Finding of Conformity prepared for Environmental Assessment No. R-16-004/ANX-16-001/T-6139 dated April 29, 2016.

SECTION 2. The Council finds the recommended RS-5/UGM (*Residential Single Family, Medium Density/Urban Growth Management*) zone district is consistent with the Medium Density Residential planned land use designation of the Fresno General Plan and West Area Community Plan as specified in Figure LU-1 of the Fresno General Plan.

SECTION 3. The Council finds that the zone district of the real property described hereinbelow, located in the City and County of Fresno and shown on the Official Zone Map of the City of Fresno, is reclassified from the PI (*Public and Institutional*) and RR (*Rural Residential [Fresno County]*) zone districts to the RS-5/UGM

(Residential Single Family, Medium Density/Urban Growth Management) zone district, as depicted in the attached Exhibit "A".

SECTION 4. This ordinance shall become effective and in full force and effect at 12:01 a.m. on the thirty-first day after its passage, or upon annexation of the subject property into the City of Fresno and payment of any required fire district "transitional fees" by the applicant or developer, whichever occurs last.

* * * * *

STATE OF CALIFORNIA)
COUNTY OF FRESNO) ss
CITY OF FRESNO)

I, YVONNE SPENCE, City Clerk of the City of Fresno, certify that the foregoing Ordinance was adopted by the Council of the City of Fresno, California, at a regular meeting held on the 30th day of June 2016, by the following vote:

AYES :
NOES :
ABSENT :
ABSTAIN :

Mayor Approval: _____, 2016
Mayor Approval/No Return: _____, 2016
Mayor Veto: _____, 2016
Council Override Vote: _____, 2016

YVONNE SPENCE, CMC
City Clerk

By: _____
Deputy

APPROVED AS TO FORM:
DOUGLAS T. SLOAN
City Attorney

By: _____
Mary Raterman-Doidge Date
Deputy

Attachments: Exhibit A

Exhibit "M"
City Council Resolution
Annexation Application No. ANX-16-001

RESOLUTION NO. _____

A RESOLUTION OF THE COUNCIL OF THE CITY OF FRESNO, CALIFORNIA, AUTHORIZING THE DEVELOPMENT AND RESOURCE MANAGEMENT DIRECTOR TO INITIATE ANNEXATION OF THE "OLIVE-POLK NO. 1 REORGANIZATION" WITH THE FRESNO LOCAL AGENCY FORMATION COMMISSION (LAFCO)

WHEREAS, the City seeks to request a change of organization; and

WHEREAS, the specific changes of organization ("Olive-Polk No. 1 Reorganization") is an annexation to the City of Fresno and detachment from the North Central Fire Protection District and the Kings River Conservation District, of certain property consisting of an approximately 4.81 acre site and hereinafter called the "subject territory"; and

WHEREAS, LAFCO requires that the subject territory be pre-zoned consistent with the City of Fresno General Plan ("General Plan") prior to the initiation of annexation proceeding; and

WHEREAS, it has been determined that rezoning the subject territory with the RS-5/UGM (Residential Single-Family, Medium Density/Urban Growth Management) zone district is consistent with the Fresno General Plan; and

WHEREAS, the annexation will be made pursuant to Part 3 of the Cortese-Knox-Hertzberg Local Government Reorganization Act of 2000 contained in Division 3 of Title 5 commencing with Section 56000 of the California Government Code; and

WHEREAS, a description of the boundaries of the subject territory is set forth in Exhibit A; and

WHEREAS, this proposal is within the established sphere of influence of the City of Fresno; and

WHEREAS, the proposed reorganization is uninhabited under the definition of Section 56046 of the California Government Code; and

WHEREAS, municipal services for the subject territory will be provided in a manner described in the Service Delivery Plan pursuant to the requirements set forth in Government Code Section 56653; and

WHEREAS, the proposed annexation complies with the terms and standards of the 2003 Memorandum of Understanding ("2003 MOU") between the City of Fresno and the County of Fresno approved January 6, 2003; and,

WHEREAS, this proposed reorganization will result in logical growth, the provision of municipal services, and the application of appropriate development standards and controls within the City of Fresno, and implements the Council's policy to unify the metropolitan area.

NOW, THEREFORE, BE IT RESOLVED by the Council of the City of Fresno as follows:

1. The Council finds the proposed Olive-Polk No. 1 Reorganization to be consistent with the standards of annexation in the 2003 MOU.

2. Council authorizes the City Manager or his/her designee to sign and submit a complete application to LAFCO for the proposed Olive-Polk No. 1 Reorganization requesting the annexation take place in the manner provided by the Cortese-Knox-Hertzberg Local Government Reorganization Act of 2000. Council directs staff to take all necessary steps to submit a complete application for the proposed annexation, including

preparation and submittal of all LAFCO required forms, documents, and studies and payment of all required fees.

* * * * *

STATE OF CALIFORNIA)
COUNTY OF FRESNO) ss
CITY OF FRESNO)

I, YVONNE SPENCE, City Clerk of the City of Fresno, certify that the foregoing Resolution was adopted by the City Council of the City of Fresno at a regular meeting held on the 30th day of June 2016, by the following vote:

AYES :
NOES :
ABSENT :
ABSTAIN :

Mayor Approval: _____, 2016
Mayor Approval/No Return: _____, 2016
Mayor Veto: _____, 2016
Council Override Vote: _____, 2016

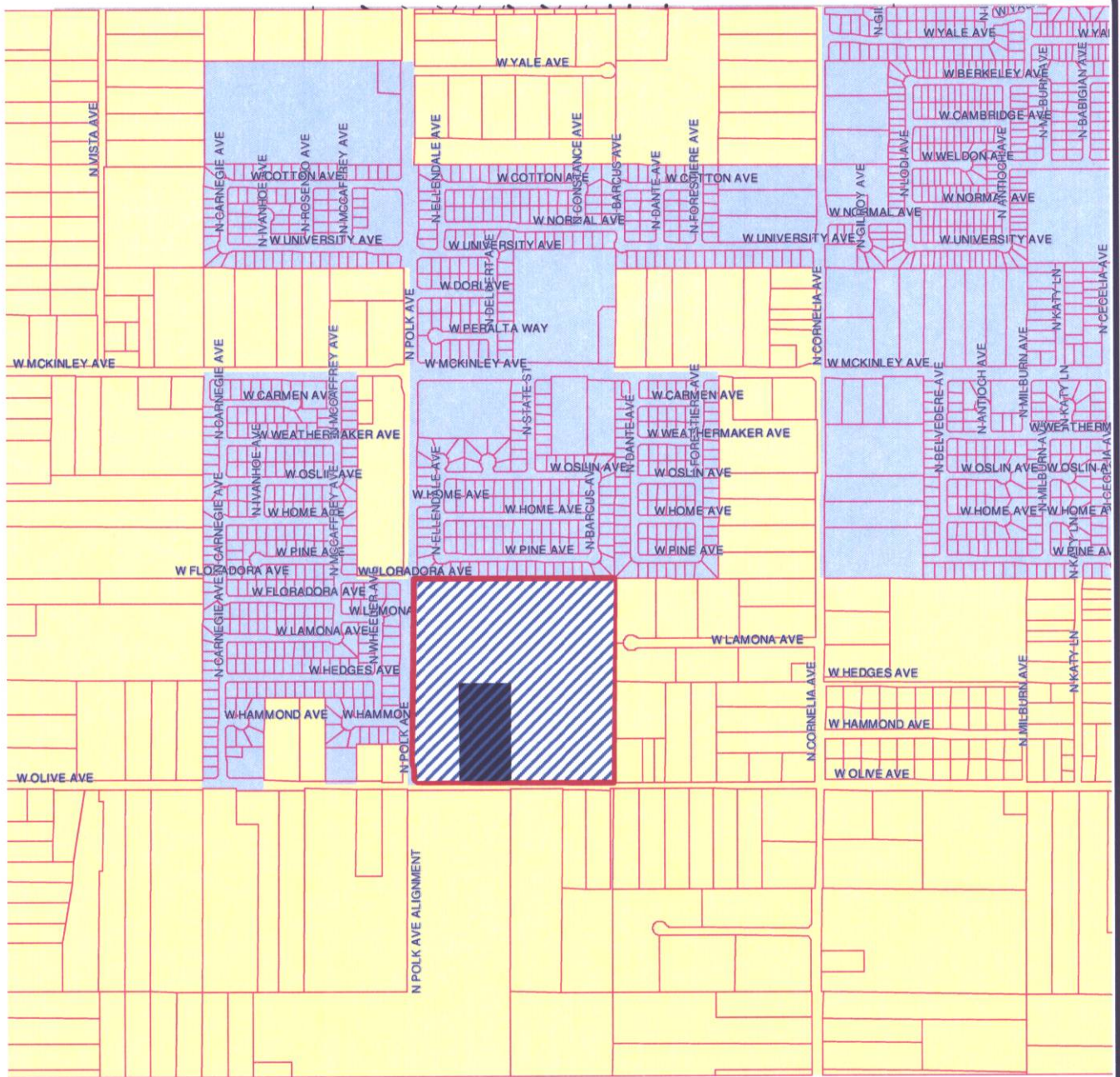
YVONNE SPENCE, CMC
City Clerk

By: _____
Deputy

APPROVED AS TO FORM:
DOUGLAS T. SLOAN
City Attorney

By: _____
Mary Raterman-Doidge Date
Deputy

Attachment: Exhibit A – Olive-Polk No. 1 Reorganization



LEGEND



Incorporated Area
(±33.89 acres)



Annexation Area
(±4.81 acres)

Exhibit A-1

ANNEXATION MAP

ANNEXATION NO. ANX-16-001

Olive-Polk No. 1 Reorganization

North side of West Olive Avenue between North Polk and North Cornelia Avenues

PLANNING & DEVELOPMENT DEPARTMENT

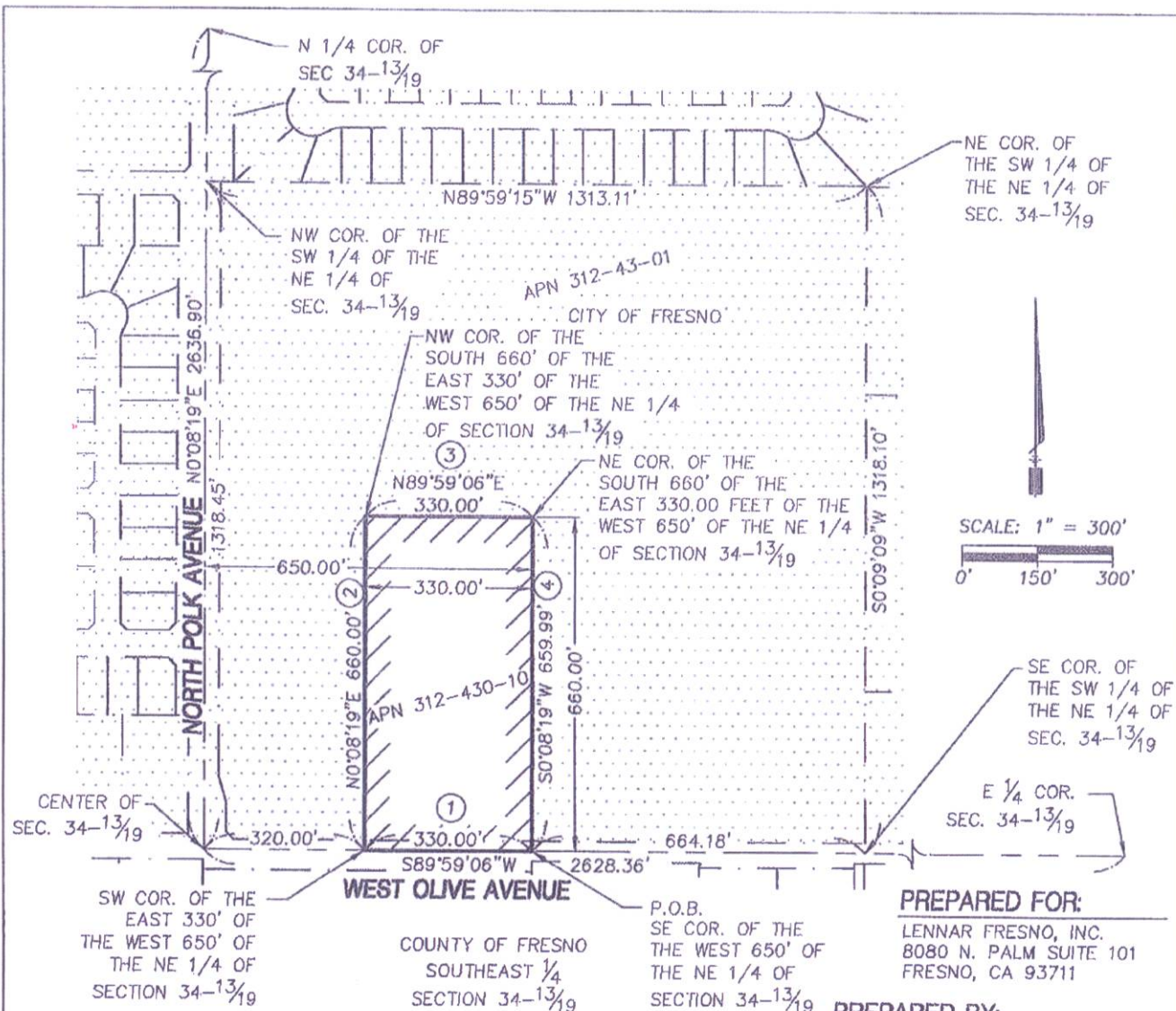


NOT TO SCALE

A.P.N.: 312-430-10

ZONE MAP: 2245

BY/DATE: 04/29/16



LEGEND:

P.O.B. POINT OF BEGINNING
① COURSE CALL OF LEGAL DESCRIPTION



AREA TO BE DETACHED FROM THE NORTH CENTRAL FIRE PROTECTION DISTRICT AND THE KINGS RIVER CONSERVATION DISTRICT AND ANNEXED TO THE CITY OF FRESNO

EXISTING CITY LIMITS

RES. NO. _____ ADOPTED: _____

Exhibit A-2

POLK - OLIVE REORGANIZATION

PORTION OF NE 1/4 OF SECTION 34, T. 13 S., R. 19 E., M.D.B.&M.

TO BE ANNEXED TO THE CITY OF FRESNO AND DETACHED FROM THE NORTH CENTRAL FIRE PROTECTION DISTRICT AND THE KINGS RIVER CONSERVATION DISTRICT

FILE NO. _____

ANNEX. NO. _____

ACRES 5.00±

COUNCIL DISTRICT NO. 1

ALLOCATED TO COUNCIL DISTRICT NO. _____ AS PER
COUNCIL DISTRICT MAP. _____

DRAWN BY: JLS
DATE: 1/19/2016
SCALE: AS NOTED

REVISED:

Exhibit A-3

POLK – OLIVE REORGANIZATION

Area to be detached from the North Central Fire Protection District and the Kings River Conservation District and Annexed to the City of Fresno.

All that portion of the Southwest quarter of the Northeast quarter of Section 34, Township 13 South, Range 19 East, Mount Diablo Base and Meridian, according to the Official United States Government Township Plat thereof, described as follows:

BEGINNING at a point on the existing City Limits of the City of Fresno, said point being the Southeast corner of the West 650.00 feet of the Northeast quarter of said Section 34;

- 1) thence, leaving the existing City Limits of the City of Fresno, South 89°59'06" West, 330.00 feet along the South line of said Northeast quarter to a point on the existing City Limits of the City of Fresno, said point being the Southwest corner of the East 330.00 feet of the West 650.00 feet of said Northeast quarter; thence along the existing City Limits of the City of Fresno the following three courses:
- 2) North 0°08'19" East, 660.00 feet along the West line of the East 330.00 feet of the West 650.00 feet of said Northeast quarter to the Northwest corner of the South 660.00 feet of the East 330.00 feet of the West 650.00 feet of said Northeast quarter;
- 3) thence North 89°59'06" East, 330.00 feet along the North line of the South 660.00 feet of the East 330.00 feet of the West 650.00 feet of said Northeast quarter to the Northeast corner of the South 660.00 feet of the East 330.00 feet of the West 650.00 feet of said Northeast quarter;
- 4) thence South 0°08'19" West, 659.99 feet along the East line of the West 650.00 feet to the **POINT OF BEGINNING**.

Containing an area of 5.00 acres, more or less.