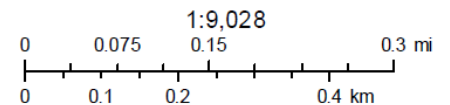
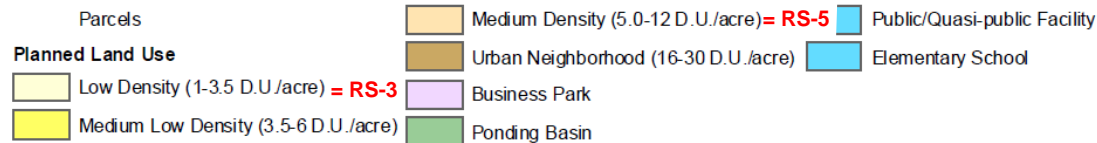
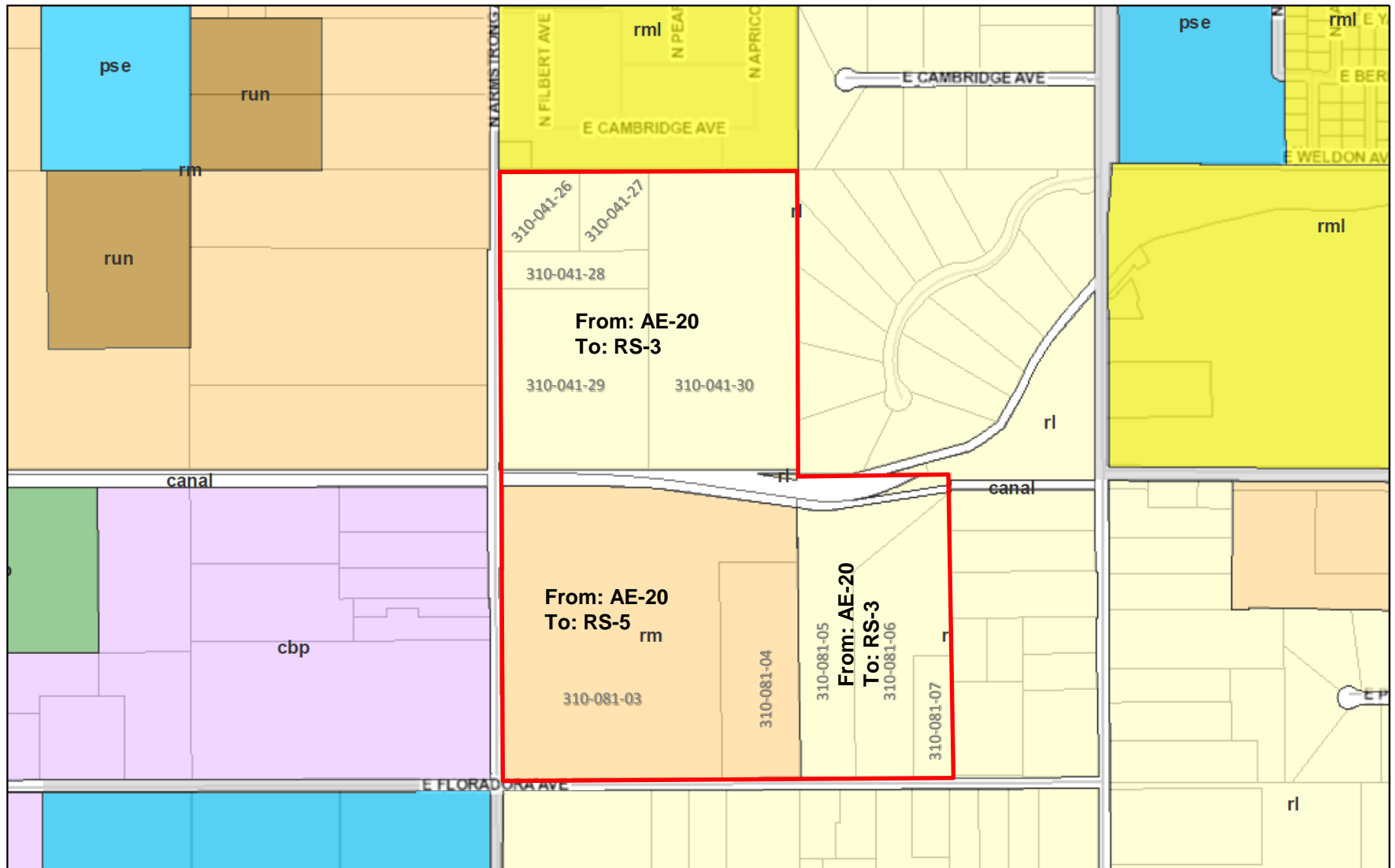
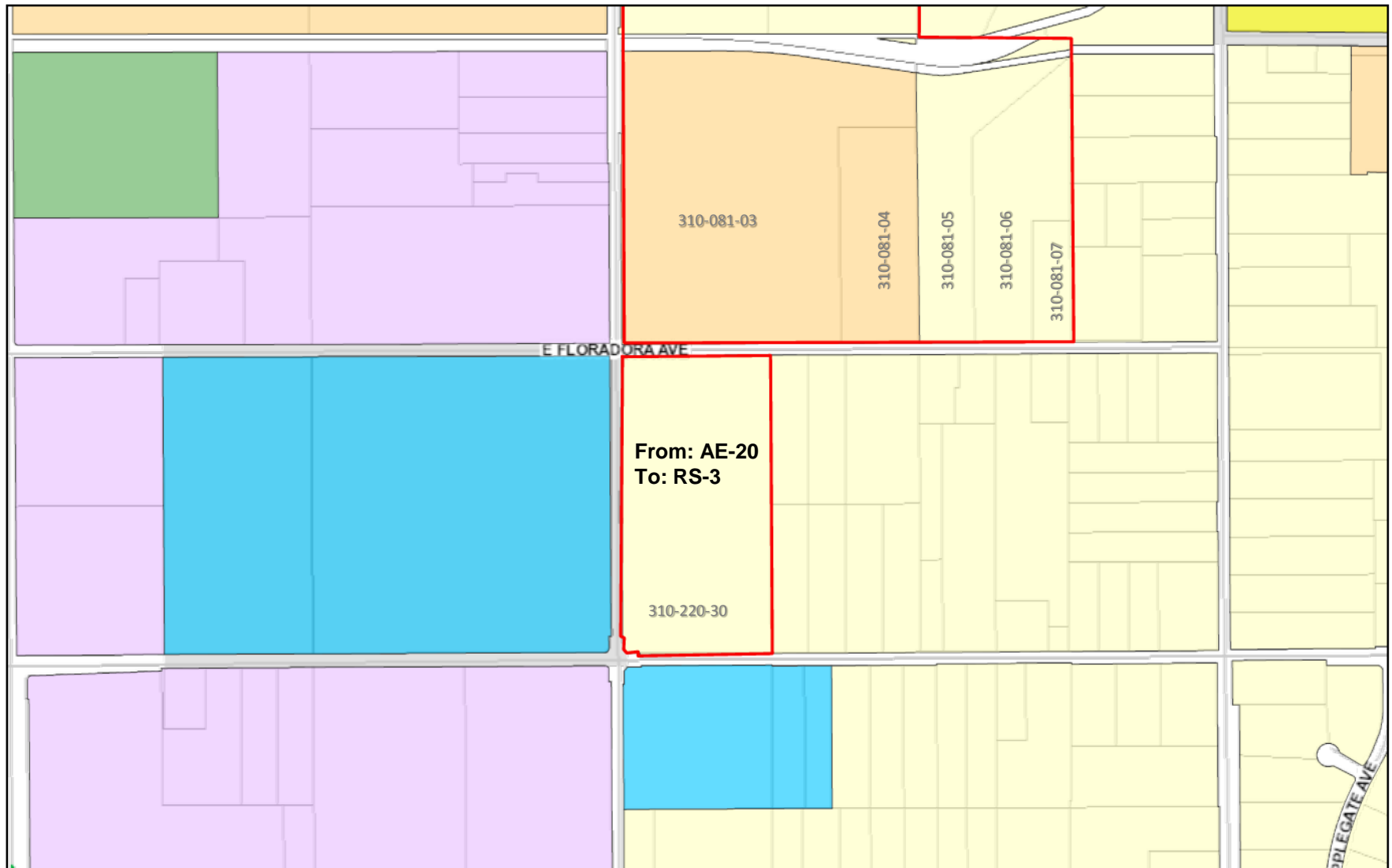


Exhibit F - Proposed Prezone Exhibit



All Zoning:
 From: County of Fresno
 To: City of Fresno

Exhibit F - Proposed Prezone Exhibit



Planning - Planned Land Use

Low Density (1-3.5 D.U./acre) = RS-3	Medium Density (5.0-12 D.U./acre)	Business Park
Medium Low Density (3.5-6 D.U./acre)		Ponding Basin

Parcel Data

All Zoning:
 From: County of Fresno
 To: City of Fresno

1:9,028

0 0.05 0.1 0.2 mi

0 0.07 0.15 0.3 km