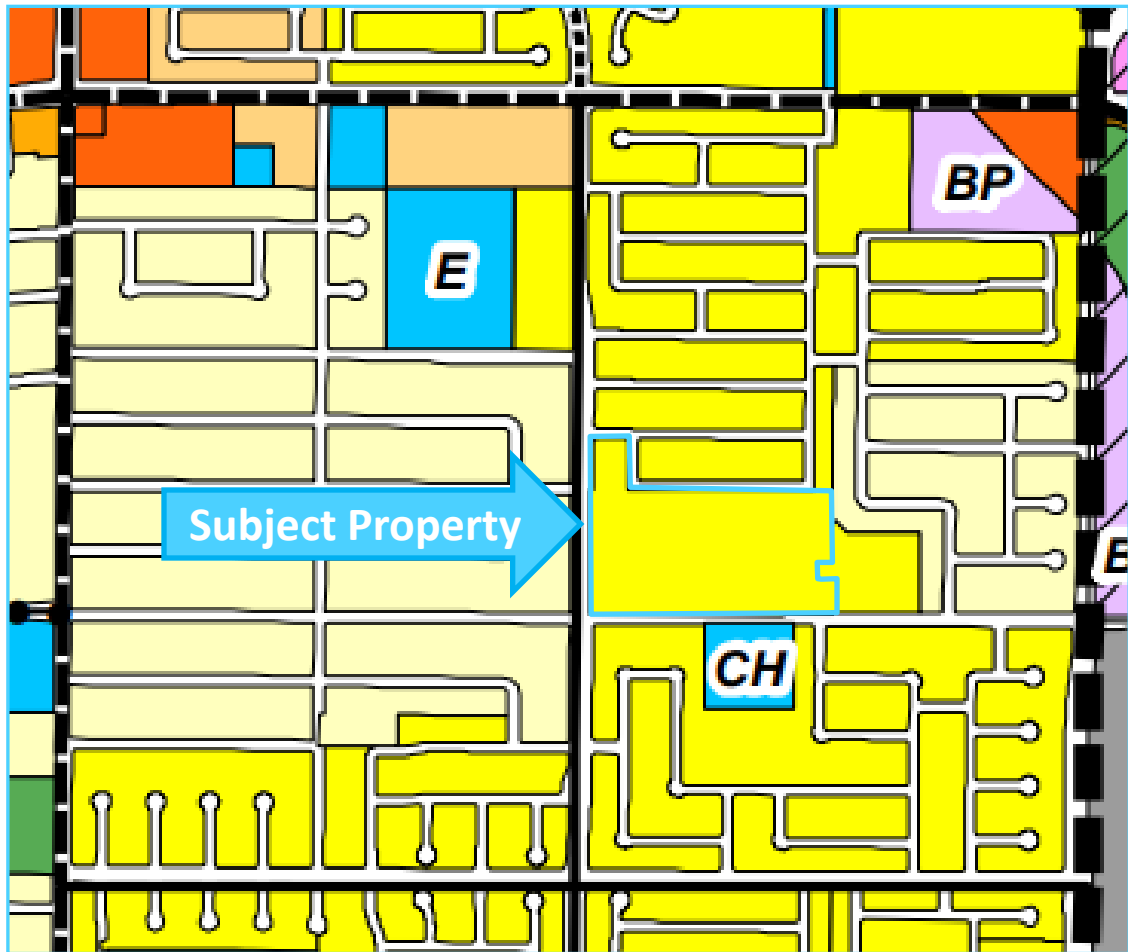


Exhibit D - Planned Land Use & Zoning Map



SUBJECT PROPERTY









Planned Land Use

Zone District:

*RS-4 (Residential Single Family –
Medium Low Density)*

RESIDENTIAL

-  Low Density (1-3.5 D.U./acre)
-  Medium Low Density (3.5-6 D.U./acre)
-  Medium Density (5.0-12 D.U./acre)
-  Medium High Density (12-16 D.U./acre)
-  Urban Neighborhood (16-30 D.U./acre)
-  High Density (30-45 D.U./acre)

