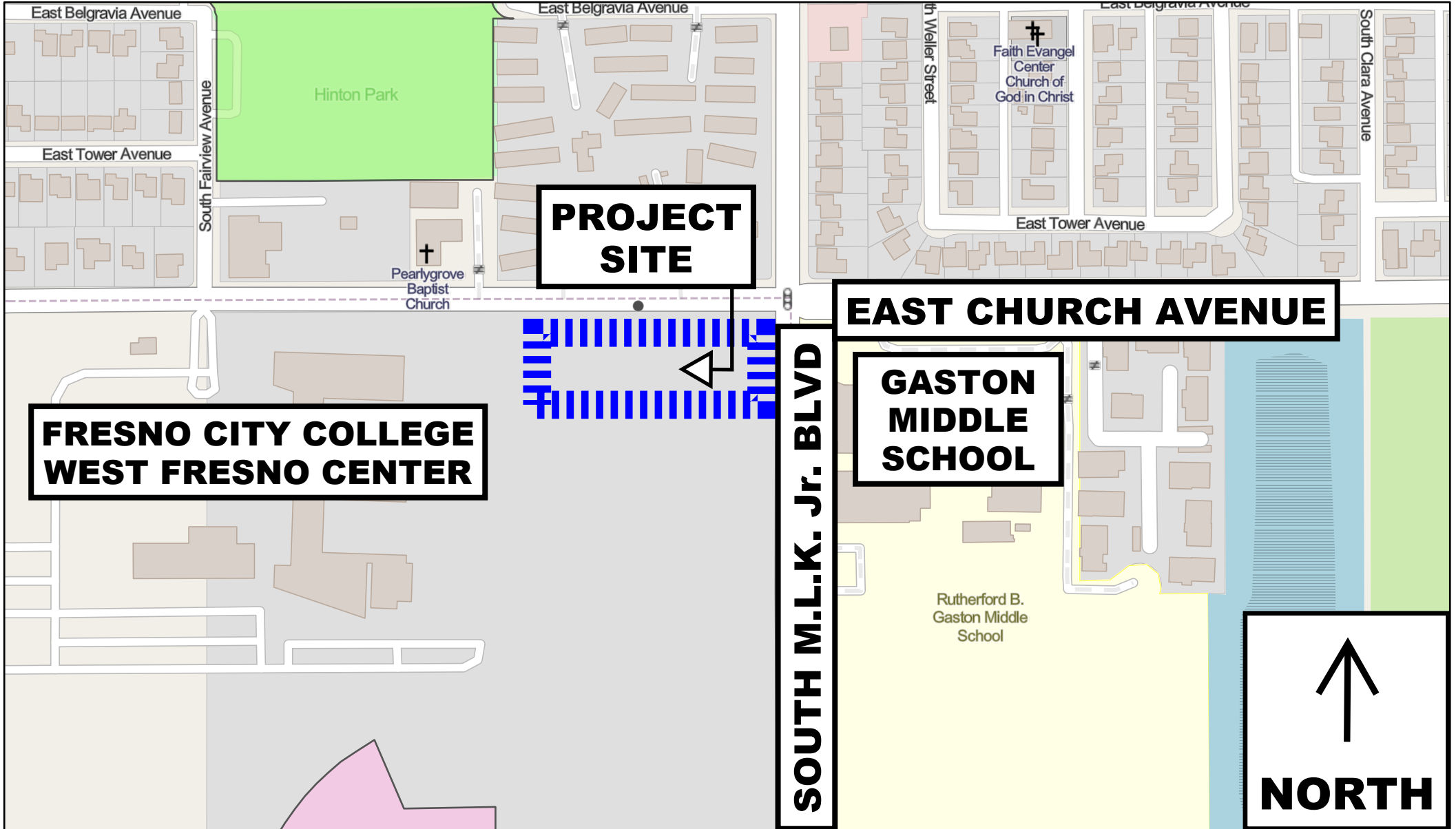


## **Exhibit A-2 Aerial Photo**



**ID 23-1785:** Consideration of Conditional Use Permit Application No. P23-00835, Planned Development Permit Application No. P23-02080, and related Environmental Assessment

# Vicinity Map



12/19/2023, 1:40:29 PM

## Parks

-  Active
-  Future

1:4,514  
0 0.03 0.06 0.12 mi  
0 0.05 0.1 0.2 km  
Map data © OpenStreetMap contributors, Microsoft, Facebook, Inc. and its affiliates, Esri Community Maps contributors, Map layer by Esri