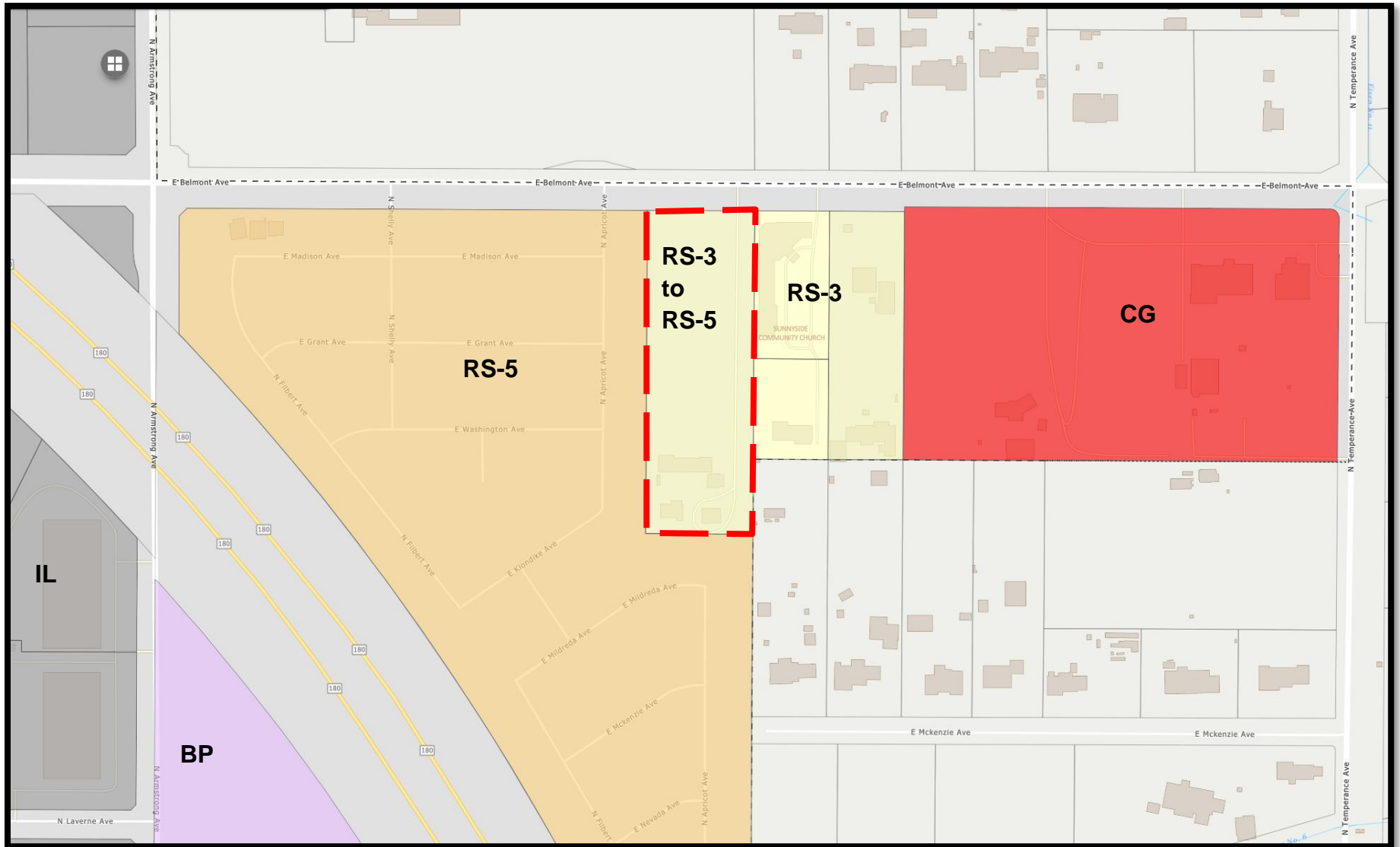



Exhibit E

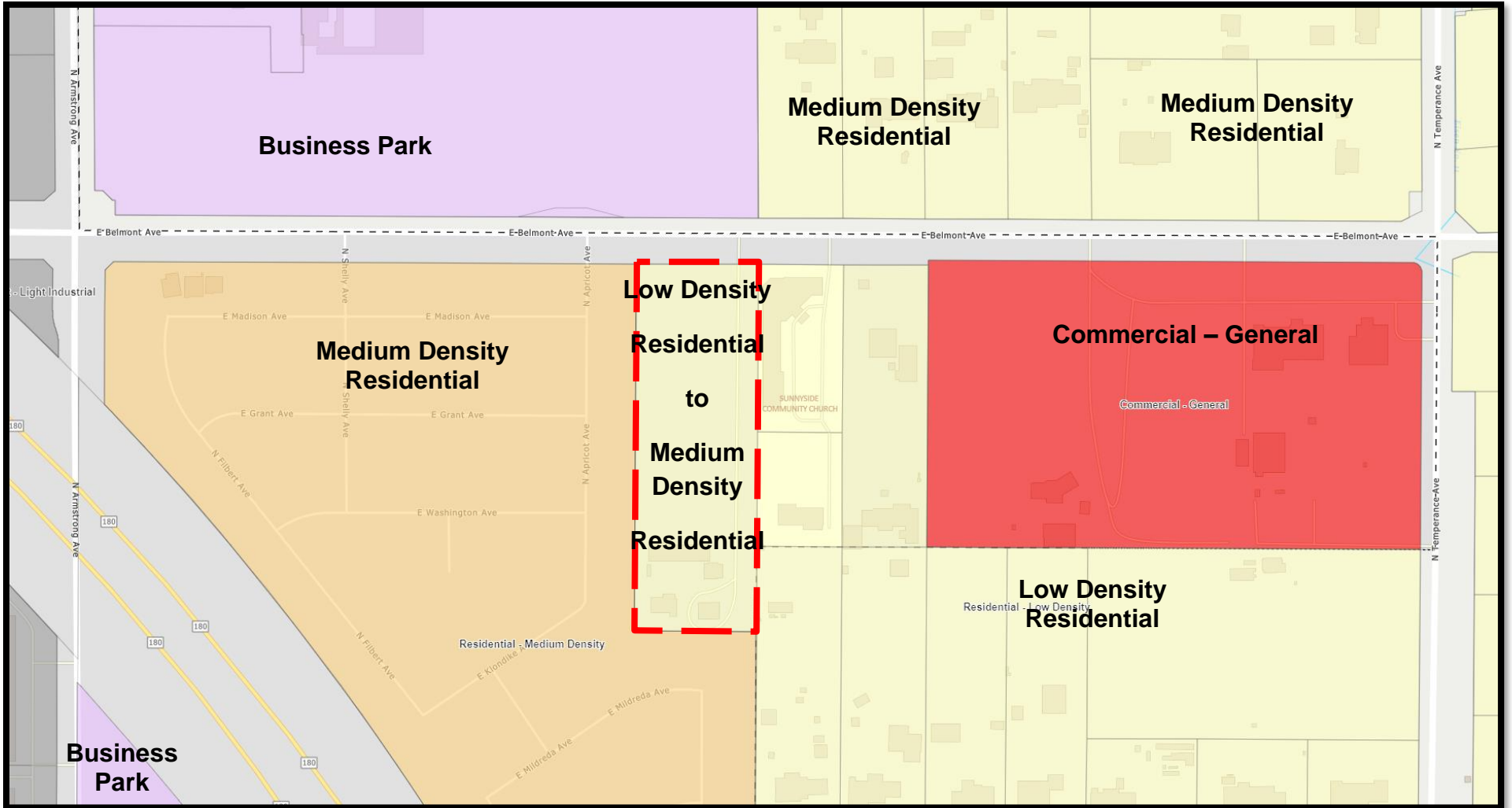
Zoning Map




 T-6441
±3.90 acres



General Plan Land Use Map



 T-6441
±3.90 acres

