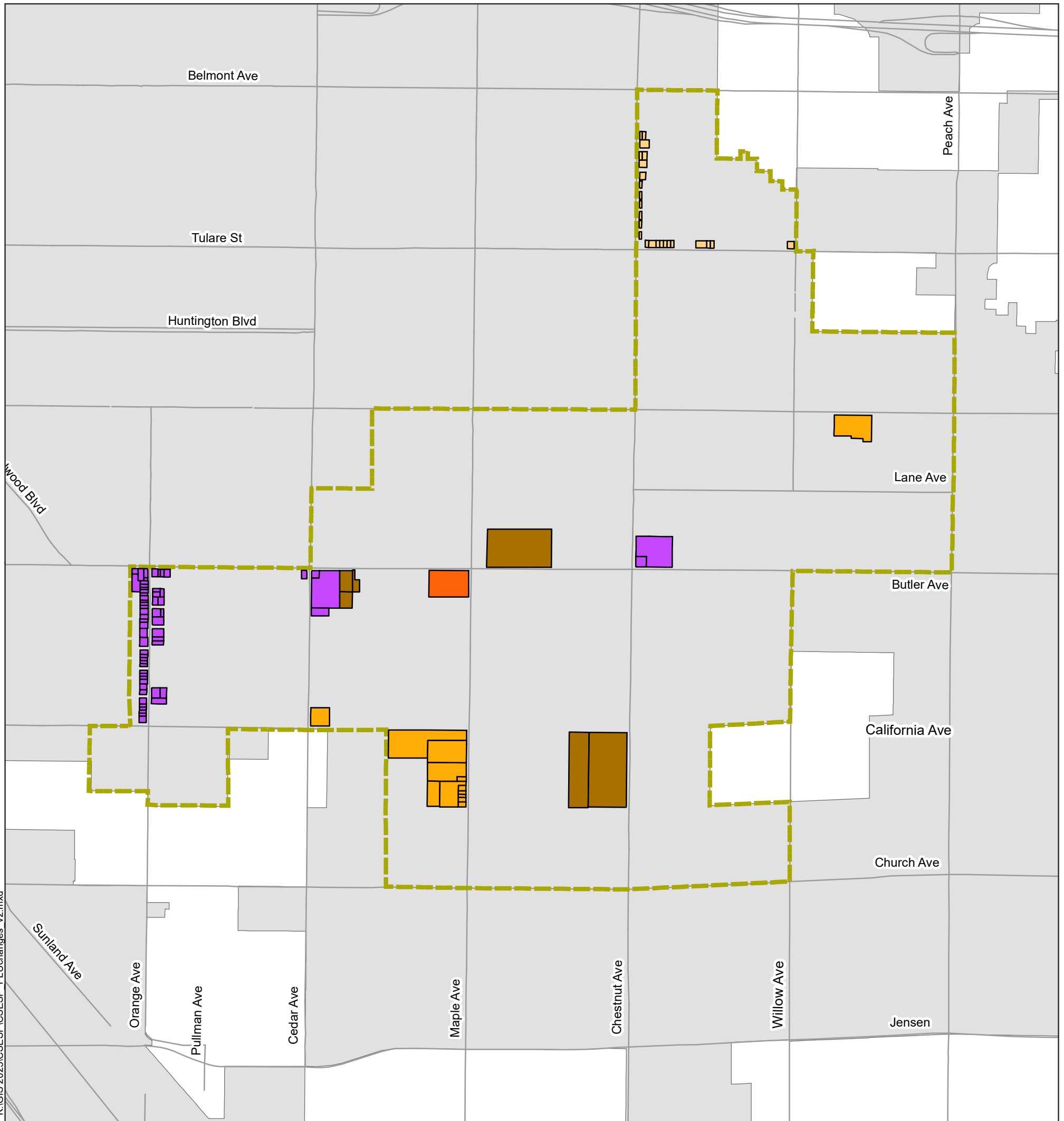












Proposed Land Use Changes in the Central Southeast Area Specific Plan Area

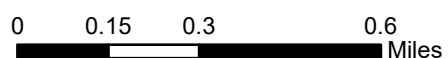


K:\GIS\2025\CSESP\CSESP_PLUchanges_v2.mxd

Legend

Proposed Land Use Changes

-  Commercial – Community
-  Corridor - Center Mixed Use
-  Residential - Medium Density
-  Residential - Medium High Density
-  Urban Neighborhood
-  Central Southeast Specific Plan
-  City limits



Prepared by the Planning and Development Department
 Disclaimer: This map is believed to be an accurate representation of the City of Fresno GIS data, however we make no warranties either expressed or implied for correctness of this data.